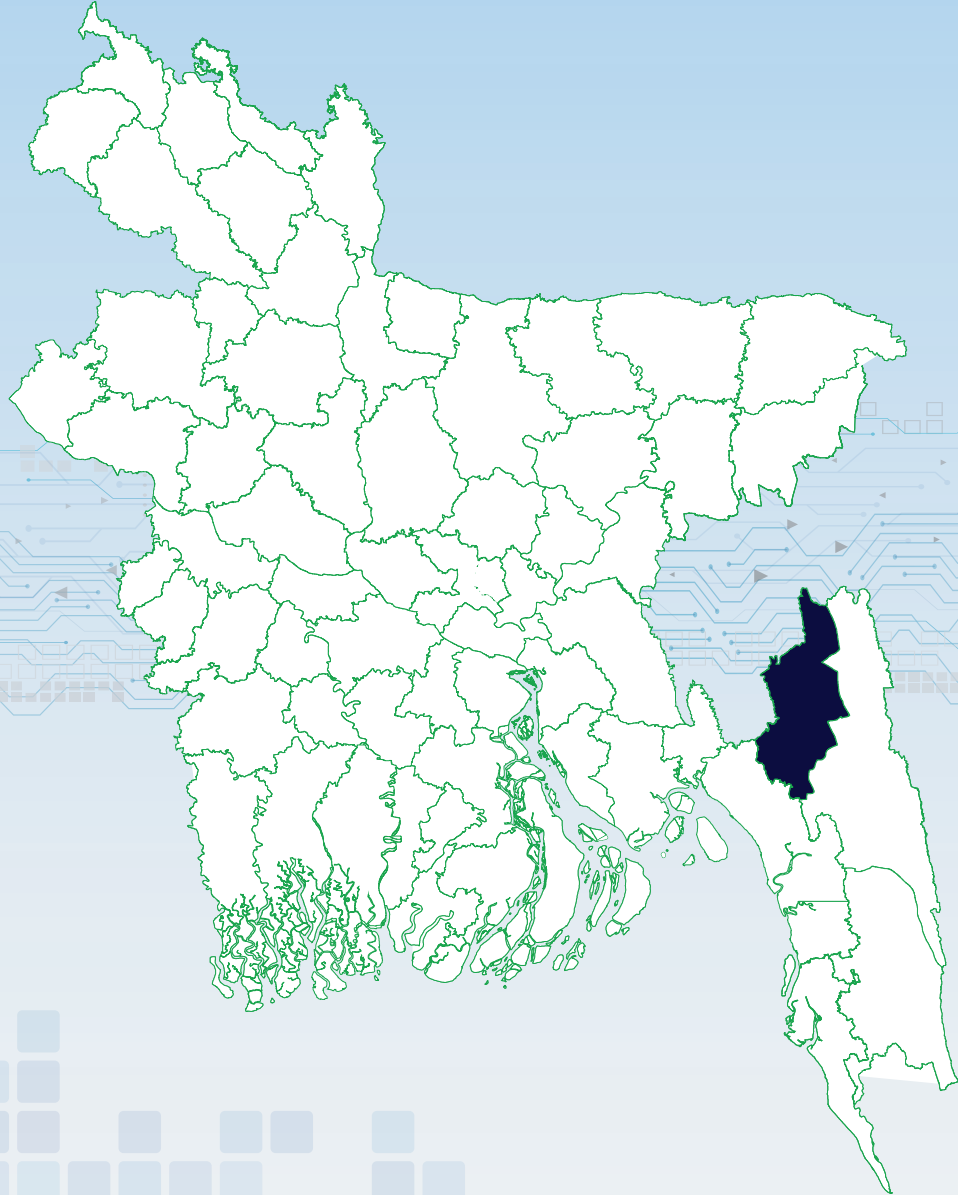




# জনশুমারি ও গৃহগণনা ২০২২

## POPULATION AND HOUSING CENSUS 2022

### কমিউনিটি রিপোর্ট: খাগড়াছড়ি COMMUNITY REPORT: KHAGRACHHARI



বাংলাদেশ পরিসংখ্যান ব্যুরো  
পরিসংখ্যান ও তথ্য ব্যবস্থাপনা বিভাগ  
পরিকল্পনা মন্ত্রণালয়



BANGLADESH BUREAU OF STATISTICS  
STATISTICS AND INFORMATICS DIVISION  
MINISTRY OF PLANNING

POPULATION AND HOUSING CENSUS 2022

COMMUNITY REPORT: KHAGRACHHARI





জনশুমারি ও গৃহগণনা ২০২২  
Population and Housing Census 2022

কমিউনিটি রিপোর্ট: খাগড়াছড়ি  
Community Report: Khagrachhari

জ্যৈষ্ঠ ১৪৩২  
May 2025

বাংলাদেশ পরিসংখ্যান ব্যুরো  
পরিসংখ্যান ও তথ্য ব্যবস্থাপনা বিভাগ  
পরিকল্পনা মন্ত্রণালয়



BANGLADESH BUREAU OF STATISTICS  
STATISTICS AND INFORMATICS DIVISION  
MINISTRY OF PLANNING

# জনশুমারি ও গৃহগণনা ২০২২

## Population and Housing Census 2022

শুমারি সম্পর্কিত তথ্য-উপাত্তের জন্য যোগাযোগ:

মহাপরিচালক

বাংলাদেশ পরিসংখ্যান ব্যুরো (বিবিএস)

পরিসংখ্যান ও তথ্য ব্যবস্থাপনা বিভাগ

পরিকল্পনা মন্ত্রণালয়

পরিসংখ্যান ভবন

আগারগাঁও, ঢাকা

E-mail : dg@bbs.gov.bd

Website : www.bbs.gov.bd

প্রচ্ছদ: মোহাম্মদ সেলিম সরকার, প্রকল্প পরিচালক, জনশুমারি ও গৃহগণনা ২০২১ প্রকল্প, বিবিএস  
মো. আলমগীর হোসেন, উপপরিচালক, ডেমোগ্রাফি অ্যান্ড হেলথ উইং, বিবিএস  
প্রতীক ভট্টাচার্য্য, উপপ্রকল্প পরিচালক (অর্থ), জনশুমারি ও গৃহগণনা ২০২১ প্রকল্প, বিবিএস  
মোঃ রফিকুল ইসলাম, কম্পিউটার অপারেটর, বিবিএস

প্রকাশক: বাংলাদেশ পরিসংখ্যান ব্যুরো, আগারগাঁও, ঢাকা

সৌজন্য সংখ্যা

Complimentary

মূল্য : ১০০০ টাকা

Price : USD 100.00

আইএসবিএন : ৯৭৮-৯৮৪-৪৭৫-৩৬১-৭

ISBN : 978-984-475-361-7

---

কপিরাইট © বাংলাদেশ পরিসংখ্যান ব্যুরো

- (১) রিপোর্ট বা এর কোনো অংশ বাণিজ্যিক উদ্দেশ্যে অনুলিপি, মাইক্রোফিল্ম বা পুনরুৎপাদন করা যাবে না। তবে গবেষণা অথবা পরিকল্পনার কাজে উৎস উল্লেখপূর্বক ব্যবহার ও প্রকাশ করা যাবে।
- (২) রিপোর্টটি বাংলা ও ইংরেজি উভয় ভাষায় প্রস্তুত করা হয়েছে। ভাষাগত বিষয়ে কোনো বিরোধ দেখা দিলে বাংলা ভাষা প্রাধান্য পাবে।
- (৩) জনশুমারি ও গৃহগণনা ২০২২ এর আওতায় পুরুষ ও নারীর পাশাপাশি হিজড়া জনগোষ্ঠীর তথ্য-উপাত্ত সংগ্রহ করা হয়েছে। পর্যবেক্ষণে দেখা যায়, পুরুষ ও নারীর তুলনায় হিজড়ার সংখ্যা এতটাই কম যে, তা ক্ষেত্রবিশেষে তুলনাযোগ্য নয়।



# সূচিপত্র

## CONTENTS

মুখবন্ধ .....	I
কৃতজ্ঞতা স্বীকার .....	III
Acronyms.....	V
Key Findings of Population and Housing Census: 2022 and 2011 .....	VII
PHC 2022: SDG Indicators.....	XIII
Map of Khagrachhari District showing the Population Density by Upazila.....	XV
List of Geo-code of Khagrachhari District .....	XVII

### অধ্যায় ১: উপক্রমণিকা

১.১ পটভূমি
১.২ প্রথম তথ্য-প্রযুক্তি নির্ভর শুমারি সম্পাদনের লক্ষ্যে গৃহীত বিশেষ পদক্ষেপসমূহ
১.৩ শুমারির প্রস্তুতি
১.৩ (ক) জোনাল অপারেশন
১.৩ (খ) ম্যাপ প্রস্তুত ও জিও-কোড হালনাগাদকরণ
১.৩ (গ) ইন্টিগ্রেটেড সেন্সাস ম্যানেজমেন্ট সিস্টেম (আইসিএমএস)
১.৩ (ঘ) নেটওয়ার্ক অপারেশন সেন্টার (এনওসি)
১.৩ (ঙ) আইসিটি অবকাঠামো ও ব্যবস্থাপনা
১.৪ জনশুমারি ও গৃহগণনা ২০২২ এ ব্যবহৃত আইসিটি আর্কিটেকচার
১.৫ শুমারি ব্যবস্থাপনা
১.৬ শুমারি/জরিপ স্থায়ী কমিটি
১.৭ শুমারি সমন্বয়
১.৮ শুমারির প্রশ্নপত্র
১.৯ CAPI অ্যাপস ও ওয়েব অ্যাপ্লিকেশন টেস্টিং
১.১০ শুমারির গণনা
১.১১ পাইলট শুমারি
১.১২ প্রশিক্ষণ
১.১৩ কল সেন্টার
১.১৪ শুমারি জনবল
১.১৫ তথ্যসংগ্রহ
১.১৬ শুমারি পরবর্তী যাচাই (পিইসি) জরিপ
১.১৭ উপাত্ত প্রক্রিয়াকরণ
১.১৮ শুমারির রিপোর্ট
১.১৯ শুমারি পরবর্তী যাচাই (পিইসি) জরিপ
১.১৯ উপাত্ত প্রক্রিয়াকরণ
১.১৮ শুমারির রিপোর্ট

১.১০ ভাসমান/ছিন্নমূল জনগোষ্ঠী

### Chapter 1: Introduction

1.1 Background.....	3
1.2 Special Measures taken to implement the first ICT-based Census .....	4
1.3 Census Preparation .....	5
1.3 (a) Zonal Operation .....	6
1.3 (b) Map Preparation and Updating of Geo-Code.....	6
1.3 (c) Integrated Census Management System (ICMS) .....	7
1.3 (d) Network Operations Centre (NOC) .....	7
1.3 (e) ICT Infrastructure and Management .....	8
1.4 The ICT Architecture of Population and Housing Census 2022.....	9
1.5 Census Management.....	10
1.6 Census/ Survey Standing Committee .....	11
1.7 Census Coordination .....	12
1.8 Census Questionnaire .....	13
1.9 Testing of CAPI Apps and Web Application.....	14
1.10 Enumeration Method.....	15
1.11 Pilot Census .....	15
1.12 Training .....	15
1.13 Call Centre .....	16
1.14 Census Workforce.....	17
1.15 Census Enumeration.....	18
1.16 Post Enumeration Check (PEC) Survey ...	18
1.17 Data Processing.....	18
1.18 Census Report .....	19

### Chapter 2: Concept and Definition

2.1 Population and Housing Census.....	23
2.2 Enumeration Method.....	23
2.3 Census Moment.....	23
2.4 Census Night.....	23
2.5 Census Period.....	24
2.6 Rural Area.....	24
2.7 Urban Area.....	24
2.8 Household and Household Members.....	24
2.9 Slum and Slum Household .....	25
2.10 Floating Population .....	26

২.১১	বাসগৃহ	26
২.১২	বসতঘরের প্রকার	26
২.১৩	বাসগৃহের মালিকানা	27
২.১৪	খানাপ্রধান	27
২.১৫	লিঙ্গানুপাত	28
২.১৬	নির্ভরশীলতার অনুপাত	28
২.১৭	শিশু-নারী অনুপাত	28
২.১৮	সাক্ষরতা	28
২.১৯	প্রতিবন্ধিতা	28
২.২০	বিদেশি	28
২.২১	বিদেশ হতে স্থায়ীভাবে ফেরত সদস্য	28
২.২২	কাজের মর্যাদা	29
২.২৩	যুব জনগোষ্ঠী	29
২.২৪	কর্মক্ষম জনগোষ্ঠী	29
২.২৫	নিজস্ব ব্যবহারের মোবাইল ফোন	30
২.২৬	ইন্টারনেট ব্যবহারকারী	30
২.২৭	ব্যাংক অথবা আর্থিক প্রতিষ্ঠানে হিসাবধারী ব্যক্তি	30
২.২৮	মোবাইল ব্যাংকিং হিসাব আছে এমন ব্যক্তি	30
২.২৯	প্রশিক্ষণে নিয়োজিত জনগোষ্ঠী	30
২.৩০	রেমিটেন্স গ্রহণকারী খানা	30
২.৩১	ক্ষুদ্র নৃ-গোষ্ঠী	30

2.11	Dwelling Unit.....	26
2.12	Type of Dwelling Unit.....	26
2.13	Ownership Status of Dwelling Unit .....	27
2.14	Household Head.....	27
2.15	Sex Ratio.....	28
2.16	Dependency Ratio .....	28
2.17	Child-Woman Ratio .....	28
2.18	Literacy.....	28
2.19	Disability.....	28
2.20	Foreigner.....	28
2.21	Returned Migrant .....	28
2.22	Working Status.....	28
2.23	Youth Population.....	29
2.24	Working Age Population .....	29
2.25	Mobile Phone for Own Use .....	29
2.26	Internet Users.....	30
2.27	Person having Account at Bank or Other Financial Institution.....	30
2.28	Person having Mobile Banking Account .....	30
2.29	Population Engaged in Training.....	30
2.30	Remittance Recipient Household .....	30
2.31	Ethnic Population .....	30

**অধ্যায় ৩: শুমারির উপজেলাভিত্তিক উল্লেখযোগ্য ফলাফল  
২০২২, ২০১১ ও ২০০১**

৩.১	দীঘিনালা উপজেলা	35
৩.২	গুইমারা উপজেলা	41
৩.৩	খাগড়াছড়ি সদর উপজেলা	47
৩.৪	লক্ষীছড়ি উপজেলা	53
৩.৫	মহালছড়ি উপজেলা	59
৩.৬	মানিকছড়ি উপজেলা	65
৩.৭	মাটিরাজা উপজেলা	71
৩.৮	পানছড়ি উপজেলা	77
৩.৯	রামগড় উপজেলা	83

**Chapter 3: Upazila-wise Census Key  
Findings 2022, 2011 and 2001 35**

3.1	Dighinala Upazila .....	35
3.2	Guimara Upazila .....	41
3.3	Khagrachhari Sadar Upazila .....	47
3.4	Lakkhichhari Upazila .....	53
3.5	Mahalchhari Upazila .....	59
3.6	Manikchhari Upazila .....	65
3.7	Matiranga Upazila .....	71
3.8	Panchhari Upazila .....	77
3.9	Ramgarh Upazila .....	83

## COMMUNITY TABLES

Table C-01: Household, Population and Sex Ratio by Location and Community, 2022 .....	91
Table C-02: Population by Age Group, Location and Community, 2022 .....	132
Table C-03: Population by Religion, Location and Community, 2022 .....	174
Table C-04: Marital Status of Population Aged 10 Years and above by Sex, Location and Community, 2022.....	211
Table C-05: Literacy Rate of Population Aged 5 Years and above, 7 Years and above, 15 Years and above by Sex, Location and Community, 2022 .....	251
Table C-06: Population Aged 5 Years and above by Field of Education and Highest Level of Education Attained by Location And Community, 2022 .....	289
Table C-07: Currently Student Aged 5-29 Years by Sex, Location and Community, 2022.....	336
Table C-08: Population Aged 5 Years and above by Working Status, Sex, Location and Community, 2022.....	375
Table C-09: Employed Population Aged 5 Years and above by Sector, Sex, Location and Community, 2022.....	414
Table C-10: Population Aged 15-24 Years Not in Education, Employment or Training (NEET) by Sex, Location and Community, 2022.....	453
Table C-11: Population having Mobile Phone for Own Use and Internet User by Sex, Location and Community, 2022.....	492
Table C-12: Population Aged 15 Years and above having Account in Financial Institution and Mobile Banking Account by Sex, Location and Community, 2022 .....	532
Table C-13: Ethnic Population by Major Ethnic Group, Sex and Location, 2022 .....	571
Table C-14: General Household by Structure of Main Dwelling Unit and Ownership Status by Location and Community, 2022.....	573
Table C-15: General Household by Main Source of Drinking Water by Location and Community, 2022.....	616
Table C-16: General Household by Toilet Facilities by Location and Community, 2022 .....	656
Table C-17: General Household by Main Source of Cooking Fuel and Electricity Coverage by Location and Community, 2022.....	698
Table C-18: Comprising of General Household by Number of Persons and Average Household Size by Location and Community, 2022 .....	739
PHC 2022: SDG Indicators by Union .....	779
Bibliography .....	783

## ANNEXURE

Annex I .....	787
Key Findings of Population and Housing Census (1974-2022) at National Level .....	787
Key Findings of Population and Housing Census 2022 (New Indicators) at National Level.....	793
Annex-II.....	795
Combination of Pucca, Semi Pucca, Kancha and Jhupri of Dwelling Structure.....	795
Annex-III .....	801
Census Questionnaire .....	801
Annex- IV .....	803
Teams and Committees Involved in Population and Housing Census 2021 Project.....	803





মহাপরিচালক  
বাংলাদেশ পরিসংখ্যান ব্যুরো

## মুখবন্ধ

পরিসংখ্যান আইন, ২০১৩ এর আলোকে নির্ভরযোগ্য ও সময়ানুগ পরিসংখ্যান প্রণয়নে বাংলাদেশ পরিসংখ্যান ব্যুরো (বিবিএস) অবিচল কাজ করে যাচ্ছে। স্বাধীনতা পরবর্তীকালে বাংলাদেশে ১৯৭৪ সালে প্রথম আদমশুমারি অনুষ্ঠানের পর ১৯৮১ সালে দ্বিতীয় ও পরবর্তীকালে প্রতি দশ বছরের পর্যাবৃত্তিতে নিয়মিত শুমারি অনুষ্ঠিত হয়ে আসছে। এ ধারাবাহিকতায় ১৫ থেকে ২১ জুন ২০২২ সময়ে দেশে প্রথম পূর্ণাঙ্গ তথ্য-প্রযুক্তি নির্ভর ৬ষ্ঠ জনশুমারি ও গৃহগণনা ২০২২ Computer Assisted Personal Interviewing (CAPI) পদ্ধতিতে পরিচালিত হয়। শুমারি শেষে প্রাপ্ত তথ্য-উপাত্ত বিশ্লেষণপূর্বক ইতোমধ্যে শুমারির প্রাথমিক রিপোর্ট, ন্যাশনাল রিপোর্ট, জেলা রিপোর্ট (৬৪টি), ৩৫টি ইনফোগ্রাফস ও আরবান এরিয়া রিপোর্ট প্রকাশ করা হয়েছে।

জনশুমারির মাধ্যমে দেশের ভৌগোলিক এলাকার সর্বোচ্চ স্তর থেকে শুরু করে সর্বনিম্ন স্তর পর্যন্ত জনসংখ্যার আকার, খানার সংখ্যা, গৃহের সংখ্যা, খানায় বিদ্যমান সুবিধা এবং অন্যান্য জনমিতিক ও আর্থসামাজিক বিস্তারিত তথ্য-উপাত্ত প্রস্তুতপূর্বক প্রকাশ করা হয়ে থাকে। সে প্রেক্ষিতে জেলা, উপজেলা, সিটি কর্পোরেশন, পৌরসভা, ওয়ার্ড, ইউনিয়ন, মৌজা, মহল্লা ও গ্রাম পর্যায়ে তথ্য-উপাত্ত সন্নিবেশপূর্বক জেলাভিত্তিক পৃথক কমিউনিটি রিপোর্ট প্রকাশের উদ্যোগ গ্রহণ করা হয়েছে। এ সিরিজের অংশ হিসেবে খাগড়াছড়ি জেলার রিপোর্ট প্রস্তুত করা হয়েছে। উল্লেখ্য, এবারই প্রথমবারের মতো শুমারিতে তথ্যসংগ্রহ, সংরক্ষণ ও প্রক্রিয়াকরণসহ সকল স্তরে তথ্য-প্রযুক্তির ব্যাপকভিত্তিক ব্যবহার নিশ্চিত করা হয়েছে। এক্ষেত্রে একটি ওয়েবভিত্তিক Integrated Census Management System (ICMS) ব্যবহার করে শুমারির সার্বিক কার্যক্রমের সুষ্ঠু ব্যবস্থাপনা ও কার্যকর মনিটরিং এর মাধ্যমে সংগৃহীত উপাত্তের গুণগতমান নিশ্চিত করা হয়েছে।

এ রিপোর্টে প্রকাশিত তথ্য-উপাত্ত জাতীয় ও স্থানীয় পর্যায়ে উন্নয়ন পরিকল্পনা গ্রহণ, বাস্তবায়ন ও মূল্যায়নসহ টেকসই উন্নয়ন অভিষ্ট (এসডিজি) পরিবীক্ষণ ও অগ্রগতি পর্যবেক্ষণে গুরুত্বপূর্ণ অবদান রাখবে। এখানে উপস্থাপিত তথ্য-উপাত্ত পরিকল্পনাবিদ, গবেষক, উন্নয়নকর্মী, শিক্ষক-শিক্ষার্থী ও অন্যান্য ব্যবহারকারীগণের নিকট বেঞ্চমার্ক হিসেবে বিবেচিত হবে। অধিকন্তু, এ রিপোর্টে ইউনিয়ন পর্যন্ত এসডিজি'র ১০টি সুনির্দিষ্ট সূচকের তথ্য-উপাত্ত প্রস্তুতপূর্বক উপস্থাপন করা হয়েছে যা এসডিজি'র লোকালাইজেশনে গুরুত্বপূর্ণ ভূমিকা রাখবে বলে আশা করা যায়।

জনশুমারি ও গৃহগণনা ২০২২-এর কমিউনিটি রিপোর্টের সকল কার্যক্রম নির্ধারিত সময়ে সুষ্ঠুভাবে সম্পন্ন করার নিমিত্ত প্রয়োজনীয় দিকনির্দেশনা প্রদানের জন্য মাননীয় পরিকল্পনা উপদেষ্টা এবং পরিসংখ্যান ও তথ্য ব্যবস্থাপনা বিভাগের সম্মানিত সচিব মহোদয়ের প্রতি বিশেষ কৃতজ্ঞতা জ্ঞাপন করছি। এছাড়াও শুমারি বাস্তবায়নের বিভিন্ন পর্যায়ে প্রয়োজনীয় দিকনির্দেশনা প্রদান এবং কমিউনিটি রিপোর্ট প্রস্তুত ও চূড়ান্তকরণে বিশ্লেষণমূলক অভিমত ও মূল্যবান পরামর্শের জন্য জনশুমারি ও গৃহগণনা ২০২১ প্রকল্পের স্টিয়ারিং কমিটি, প্রকল্প বাস্তবায়ন কমিটি, রিপোর্ট যাচাই-বাছাই কমিটি, টেকনিক্যাল সাপোর্ট টিম ও এডিটরস' ফোরাম-এর সম্মানিত সকল সদস্যের প্রতি কৃতজ্ঞতা জানাই।

নিরলস পরিশ্রম, প্রজ্ঞা ও নিষ্ঠার সাথে খাগড়াছড়ি জেলার কমিউনিটি রিপোর্ট প্রণয়ন ও প্রকাশ কার্যক্রম সম্পন্ন করার জন্য জনশুমারি ও গৃহগণনা ২০২১ প্রকল্পের প্রকল্প পরিচালক ও তার টিমসহ সংশ্লিষ্ট সকল সদস্যকে আন্তরিক ধন্যবাদ জানাই। এছাড়াও পরিসংখ্যান ও তথ্য ব্যবস্থাপনা বিভাগের সংশ্লিষ্ট কর্মকর্তা-কর্মচারী এবং বাংলাদেশ পরিসংখ্যান ব্যুরো'র উপমহাপরিচালক, পরিচালকবৃন্দসহ সকল স্তরের কর্মকর্তা ও কর্মচারীকে এ রিপোর্ট প্রণয়নে আন্তরিক সহযোগিতার জন্য ধন্যবাদ জ্ঞাপন করছি।

ঢাকা  
মে ২০২৫

  
মোহাম্মদ মিজানুর রহমান





প্রকল্প পরিচালক  
জনশুমারি ও গৃহগণনা ২০২২ প্রকল্প

## কৃতজ্ঞতা স্বীকার

জনশুমারি ও গৃহগণনা বাংলাদেশ পরিসংখ্যান ব্যুরো (বিবিএস) এর একটি ব্যাপকভিত্তিক পরিসংখ্যানিক কার্যক্রম। এ শুমারির মাধ্যমে দশ বছরের পর্যাবৃত্তি অনুসরণক্রমে দেশে বসবাসকারী সকল ব্যক্তি ও খানার আর্থসামাজিক ও জনমিতিক তথ্য-উপাত্ত সংগ্রহপূর্বক প্রকাশ করা হয়। এরই ধারাবাহিকতায় বিবিএস কর্তৃক গৃহীত 'জনশুমারি ও গৃহগণনা ২০২২ প্রকল্প' এর আওতায় ১৫-২১ জুন ২০২২ সময়ে ৬ষ্ঠ জনশুমারি ও গৃহগণনা পরিচালনা করা হয়। এ শুমারিতে দেশের প্রতিটি খানা হতে প্রথমবারের মতো Computer Assisted Personal Interviewing (CAPI) পদ্ধতিতে ইলেকট্রনিক ডিভাইস ট্যাবলেট ব্যবহার করে সফলভাবে তথ্যসংগ্রহ কার্যক্রম সম্পন্ন করা হয়। তথ্য-প্রযুক্তির সর্বোত্তম ব্যবহারের কারণেই শুমারির তথ্যসংগ্রহের মাত্র এক মাসের মধ্যে প্রাথমিক ফলাফল সংক্রান্ত রিপোর্ট প্রকাশ সম্ভব হয়।

জনশুমারি ও গৃহগণনা ২০২২ এর প্রাথমিক রিপোর্টের পাশাপাশি ইতোমধ্যে ন্যাশনাল রিপোর্ট, আর্থসামাজিক ও জনমিতিক রিপোর্ট ২০২৩, জেলা রিপোর্ট (৬৪টি), আরবান এরিয়া রিপোর্ট ও ৩৫ টি ইনফোগ্রাফ প্রকাশিত হয়েছে। এরই অনুবৃত্তিক্রমে তৃণমূল পর্যায় পর্যন্ত তথ্য-উপাত্ত সম্বলিত প্রত্যেক জেলার জন্য পৃথক কমিউনিটি রিপোর্ট (৬৪টি) প্রকাশিত হতে যাচ্ছে। এ সিরিজের রিপোর্টসমূহ প্রস্তুত ও চূড়ান্তকরণে মাননীয় পরিকল্পনা উপদেষ্টা ড. ওয়াহিদউদ্দিন মাহমুদ পরামর্শ ও উপদেশ প্রদান করে আমাদের কৃতার্থ করেছেন। কমিউনিটি সিরিজের রিপোর্টসমূহ প্রস্তুত ও প্রকাশে পরিসংখ্যান ও তথ্য ব্যবস্থাপনা বিভাগের সচিব মিজ আলেয়া আক্তার ঐর অগ্রগণ্য ভূমিকা রয়েছে। এ কাজে সঠিক দিক-নির্দেশনা ও সার্বিক তত্ত্বাবধানের জন্য তাঁর প্রতি অশেষ কৃতজ্ঞতা জ্ঞাপন করছি। রিপোর্টসমূহ প্রণয়ন ও প্রকাশের প্রতিটি ধাপ নিবিড়ভাবে পর্যবেক্ষণের পাশাপাশি সুনির্দিষ্ট পরামর্শ ও কার্যকর সহযোগিতা প্রদান করায় বাংলাদেশ পরিসংখ্যান ব্যুরো'র মহাপরিচালক জনাব মোহাম্মদ মিজানুর রহমান ঐর প্রতি আন্তরিক কৃতজ্ঞতা প্রকাশ করছি।

কমিউনিটি রিপোর্ট প্রস্তুত ও প্রকাশের ক্ষেত্রে মূল্যবান মতামত ও পরামর্শ প্রদানের জন্য প্রকল্পের স্টিয়ারিং কমিটি, প্রকল্প বাস্তবায়ন কমিটি, রিপোর্ট যাচাই-বাছাই কমিটি, টেকনিক্যাল সাপোর্ট টিম, এডিটরস' ফোরাম ও সংশ্লিষ্ট সকলের প্রতি রইলো অশেষ শ্রদ্ধা ও কৃতজ্ঞতা। বিশেষ করে এ সিরিজের খাগড়াছড়ি জেলার রিপোর্ট প্রস্তুতের জন্য জনাব সাদেক হোসেন খোকা, প্রোগ্রামারকে আন্তরিকভাবে ধন্যবাদ জানাচ্ছি। কমিউনিটি সিরিজের রিপোর্ট প্রস্তুত ও চূড়ান্তকরণ টিমের সদস্য জনাব আশ্রাফুন নাহার, উপপ্রকল্প পরিচালক (ফিল্ড অপারেশন); জনাব প্রতীক ভট্টাচার্য, উপপ্রকল্প পরিচালক (অর্থ); জনাব নয়ন কান্তি রায়, উপপরিচালক; জনাব শায়লা শারমীন, পরিসংখ্যান কর্মকর্তা ও জনাব আ.স.ম. ইউসুফ, পরিসংখ্যান কর্মকর্তা-কে পরিশ্রম ও কর্তব্যনিষ্ঠার জন্য বিশেষ ধন্যবাদ জানাই। এ টিমকে বিভিন্ন পরামর্শ প্রদানসহ সার্বিক সহযোগিতার জন্য প্রকল্পের পরামর্শক জনাব সত্য রঞ্জন মন্ডল-কে আন্তরিক অভিবাদন ও ধন্যবাদ জানাচ্ছি। এছাড়া, টেবুলেশন প্ল্যান প্রস্তুত, ডাটা প্রসেসিং ও টেবিলভিত্তিক ডাটা সন্নিবেশ কার্যক্রম সফলভাবে সম্পন্ন করার জন্য জনাব সাদেক হোসেন খোকা, প্রোগ্রামার; জনাব তারানা নাসরিন, প্রোগ্রামার; জনাব প্রলয় কুমার গোস্বামী, প্রোগ্রামার; জনাব মোহাম্মদ মনিরুল ইসলাম, পরিসংখ্যান কর্মকর্তা; জনাব আমীর মোহাম্মদ ইমন, পরিসংখ্যান কর্মকর্তা; জনাব মোহাম্মদ সাইদুর রহমান, পরিসংখ্যান কর্মকর্তা; জনাব মেহেজাবীন মাহবুব, পরিসংখ্যান কর্মকর্তা; জনাব ইসমত জেরীন, পরিসংখ্যান কর্মকর্তা; জনাব শাহ মোহাম্মদ মনজুর কাদের, পরিসংখ্যান কর্মকর্তা ও প্রকল্প টিমের সংশ্লিষ্ট সকলকে অভিবাদন জানাই।

পরিশেষে, পরিসংখ্যান ও তথ্য ব্যবস্থাপনা বিভাগের সংশ্লিষ্ট কর্মকর্তা-কর্মচারী এবং বাংলাদেশ পরিসংখ্যান ব্যুরো'র উপমহাপরিচালক, পরিচালকবৃন্দসহ সংশ্লিষ্ট সকল কর্মকর্তা ও কর্মচারীকে খাগড়াছড়ি জেলার কমিউনিটি রিপোর্ট প্রণয়ন ও প্রকাশ কার্যক্রমে গুরুত্বপূর্ণ অবদান রাখার জন্য আন্তরিক ধন্যবাদ ও কৃতজ্ঞতা জ্ঞাপন করছি।

ঢাকা  
মে ২০২৫

মোহাম্মদ সেলিম সরকার





## Acronyms

BANBEIS	Bangladesh Bureau of Educational Information and Statistics
BBS	Bangladesh Bureau of Statistics
BCC	Bangladesh Computer Council
BDCCL	Bangladesh Data Center Company Limited
BGB	Border Guard Bangladesh
BIDS	Bangladesh Institute of Development Studies
BNCC	Bangladesh National Cadet Corps
BUET	Bangladesh University of Engineering and Technology
CAPI	Computer Assisted Personal Interviewing
CEGIS	Center for Environmental and Geographic Information Services
DCC	District Census Coordinator
DivCC	Divisional Census Coordinator
EA	Enumeration Area
e-GOV CIRT	e-Government Computer Incident Response Team
GIS	Geographic Information System
HH	Household
ICMS	Integrated Census Management System
ICT	Information and Communication Technology
ICCT	Intra-Coordination and Communication Team
MDM	Mobile Device Management
NEET	Not in Education, Employment or Training
NSO	National Statistics Office
NOC	Network Operations Centre
NCE	Net Coverage Error
PHC	Population and Housing Census
PEC	Post Enumeration Check
PIC	Project Implementation Committee
PSA	Paurashava/ Municipality Area
PST	Publicity Support Team
PSU	Primary Sampling Unit
RMO	Rural Municipality and Other
SDGs	Sustainable Development Goals
SID	Statistics and Informatics Division
SIM	Subscriber Identity Module
SMA	Statistical Metropolitan Area
SMAM	Singulate Mean Age at Marriage
SMS	Short Message Service
SQTC	Software Quality Testing and Certification (SQTC) Centre
TST	Technical Support Team
UCC	Upazila Census Coordinator
UN	United Nations
UNFPA	United Nations Population Fund
VAPT	Vulnerability Assessment & Penetration Testing



## Key Findings of Population and Housing Census: 2022 and 2011

SI	Key Indicators	National	Chattogram Division	Khagrachhari District	
		2022	2022	2022	2011
01	<b>Administrative Unit</b>				
	City Corporation	12	2	-	-
	Upazila	495	104	9	8
	Metro Thana	105	17	-	-
	Paurashava (Municipality)	327	62	3	3
	City Ward	465	68	-	-
	Paurashava Ward	3075	591	27	27
	Union	4596	960	38	38
	Mauza <sup>1</sup>	58846	8207	124	122
	Village	90049	16817	1874	1702
	Mahalla <sup>2</sup>	15153	2367	188	153
02	<b>Area</b>				
	Square Kilometer	147570	33908.49	2749.16	2749.16
03	<b>Enumerated</b>				
	<b>Population</b>				
	Total	165158616	33202357	714119	613917
	Male	81769266	16035140	357521	313793
	Female	83381226	17165884	356564	300124
	Hijra <sup>3</sup>	8124	1333	34	-
	<b>Rural</b>				
	Total	113109157	22018168	416013	398109
	Male	55192079	10431395	207388	201700
	Female	57913017	11586182	208611	196409
	Hijra	4061	591	14	-
	<b>Urban<sup>4</sup></b>				
	Total	52049459	11184189	298106	215808
	Male	26577187	5603745	150133	112093
	Female	25468209	5579702	147953	103715
	Hijra	4063	742	20	-
04	<b>Urban Population</b>				
	Proportion of Urban Population (%)	31.51	33.68	41.74	35.15
05	<b>Population by Religion</b>				
	Muslim	150422600	29935766	332687	274258
	Hindu	13144204	2196947	119706	103195
	Christian	488583	72917	4407	4070
	Buddhist	1001974	969630	256600	231309
	Others	101255	27097	719	1085
06	<b>Average Annual Growth Rate</b>				
	Enumerated	1.22	1.38	1.34	1.54
07	<b>Population Density</b>				
	Per Square Kilometer	1119	979	260	223

\* Dash (-) denotes Not Available.

<sup>1</sup> Only populated Mauzas were shown in 2011, but in 2022 populated and depopulated Mauzas were included in the census.

<sup>2</sup> Mahalla is the part of Mauza in the urban areas, which is similar to the village in the rural areas.

<sup>3</sup> Hijra population is enumerated separately in the Population and Housing Census 2022.

<sup>4</sup> City Corporation, Cantonment, Paurashava, Growth Centre, and Upazila Headquarters (not declared as Paurashava) are considered as Urban Area in 2022. Only City Corporation, Paurashava and Upazila Headquarters (not declared as Paurashava) were considered as Urban Area in 2011.

SI	Key Indicators	National	Chattogram Division	Khagrachhari District	
		2022	2022	2022	2011
08	<b>Sex Ratio</b>				
	Total	98.07	93.41	100.27	105
	Rural	95.30	90.03	99.41	103
	Urban	104.35	100.43	101.47	108
09	<b>Literacy Rate (7 Years and above)</b>				
	Total	74.80	76.70	71.80	46.11
	Male	76.71	77.91	77.20	51.88
	Female	72.94	75.59	66.41	40.07
	<b>Rural</b>				
	Total	71.68	74.44	67.43	40.08
	Male	73.43	75.30	73.57	45.96
	Female	70.04	73.68	61.37	34.06
	<b>Urban</b>				
	Total	81.45	81.03	77.85	56.95
	Male	83.37	82.59	82.16	62.18
	Female	79.46	79.48	73.48	51.23
	10	<b>Number of Household<sup>5</sup></b>			
Total		41008217	7528141	169526	133792
Rural		27819445	4922971	99903	87522
Urban		13188772	2605170	69623	46270
11	<b>Household by Type</b>				
	Total	40989083	7523609	169443	133792
	General	40257678	7393636	166710	132503
	Institutional	47322	11836	330	243
	Others	684083	118137	2403	1046
12	<b>Number of Dwelling Unit</b>				
	Total	35621687	6368375	171848	-
	Rural	27646822	4757815	106717	-
	Urban	7974865	1610560	65131	-
13	<b>Household Size (General HH)</b>				
	Total	3.98	4.35	4.14	4.53
	Rural	4.03	4.42	4.11	4.55
	Urban	3.87	4.22	4.19	4.52
14	<b>Type of Dwelling Structure (General HH) (%)</b>				
	Pucca	22.46	27.75	4.30	2.23
	Semi-pucca	18.18	14.03	15.30	7.00
	Kancha	58.78	56.98	76.89	86.89
	Jhupri	0.59	1.24	3.51	3.88

<sup>5</sup> In the census 2022, households of floating population are included.

SI	Key Indicators	National	Chattogram Division	Khagrachhari District	
		2022	2022	2022	2011
15	<b>Ownership Status of Dwelling Unit (General HH) (%)</b>				
	Own dwelling unit	80.79	82.63	90.63	87.00
	Rented but having own dwelling unit elsewhere	14.32	13.25	5.23	7.21
	Rented and having no own dwelling unit elsewhere	2.97	2.42	1.72	
	Rent free but having own dwelling unit elsewhere	0.55	0.52	0.81	5.79
	Rent free and having no own dwelling unit elsewhere	1.37	1.18	1.60	
16	<b>Main Source of Drinking Water (%)</b>				
	Tap/Pipe (Supply)	11.14	11.81	1.06	0.82
	Tubewell (Deep/Shallow)	86.51	85.55	80.06	66.96
	Bottled/Jar water	0.57	0.42	0.07	-
	Well	0.34	1.06	15.47	-
	Pond/River/Canal/Lake	0.89	0.49	0.35	-
	Spring	0.11	0.59	2.90	-
	Rain water	0.40	0.01	0.05	-
	Others	0.03	0.07	0.04	32.22
17	<b>Toilet Facilities (General HH) (%)</b>				
	Safe Disposal with Flushing/ Pouring Water <sup>6</sup>	55.69	58.88	27.68	37.97
	Pit Latrine with Slab/ Ventilated Improved Latrine/ Composting Latrine	21.97	20.52	34.80	-
	Unsafe Disposal with Flushing/ Pouring Water <sup>7</sup>	12.90	13.67	11.78	53.13
	Pit Latrine Without Slab/ Open Pit	4.13	3.74	14.85	-
	Kancha/Open/ Hanging Latrine (Permanent/ Temporary)	4.07	2.31	8.25	-
	Open Defecation/ No Latrine Available	1.23	0.88	2.64	8.91
18	<b>Main Source of Electricity<sup>8</sup> (General HH) (%)</b>				
	National Grid	97.59	93.32	50.88	32.68
	Solar	1.46	5.10	39.68	
	Others	0.18	0.34	1.41	67.32
	No Electricity Facility	0.76	1.24	8.03	

<sup>6</sup> In the census 2011 the figure refers to Sanitary Toilet.

<sup>7</sup> In the census 2011 the figure refers to Non-Sanitary/Others Toilet.

<sup>8</sup> In the census 2011 the figure refers to all types of electricity connection.



## PHC 2022: Newly Generated Indicators

SI	Key Indicators	National	Chattogram Division	Khagrachhari District
01	<b>Population Not in Education, Employment or Training (NEET) (%)</b>			
	Total	34.26	36.58	35.31
	Male	13.28	15.48	14.09
	Female	52.76	54.00	54.84
02	<b>Population having Mobile Phone for Own Use (15 Years and above) (%)</b>			
	Total	69.93	72.30	71.53
	Male	84.16	82.48	84.30
	Female	56.43	63.33	58.91
03	<b>Internet User (15 Years and above) (%)</b>			
	Total	36.92	46.49	29.70
	Male	46.58	54.44	40.66
	Female	27.77	39.48	18.86
04	<b>Population having Account in Financial Institution (15 Years and above) (%)</b>			
	Total	25.35	26.38	20.98
	Male	31.07	31.38	26.51
	Female	19.92	21.98	15.51
05	<b>Population having Mobile Banking Account (15 Years and above) (%)</b>			
	Total	39.11	35.53	38.91
	Male	52.33	45.60	51.28
	Female	26.57	26.66	26.82
06	<b>Toilet Use (%)</b>			
	Not-Shared	73.25	79.76	87.11
	Shared	26.75	20.24	12.89
07	<b>Handwashing Facilities (%)</b>			
	Soap and Water	69.59	67.13	44.72
	Only Soap	1.80	1.50	0.88
	Only Water	17.71	21.71	28.94
08	<b>Main Source of Cooking Fuel (%)</b>			
	Straw/Leaf/Bran/Husk	10.65	4.64	0.36
	Wood/Chalk/Chopped Wood	59.31	62.95	88.11
	Wood-Coal/Charcoal/Dried Dung	5.25	3.84	1.40
	Kerosene/Paraffin	0.03	0.02	0.02
	Petrol/Diesel	0.01	0.02	0.01
	Electricity	0.25	0.08	0.07
	Supply Gas	14.18	16.43	0.00
	LP Gas	10.13	11.83	9.89
	Biogas	0.09	0.09	0.06
Others	0.09	0.11	0.08	

SI	Key Indicators	National	Chattogram Division	Khagrachhari District
09	<b>Floor Material of Main Dwelling (%)</b>			
	Cement/Concrete/Brick/Terracotta	44.75	45.99	32.91
	Tiles/Mosaic	5.31	6.28	1.30
	Wood/Bamboo/Mat/Palm Tree/Betel Nut Trunk	1.83	3.15	5.62
	Soil/Sand/Mud	47.99	44.42	60.12
	Other Materials	0.12	0.16	0.06
10	<b>Wall Material of Main Dwelling (%)</b>			
	Cement/Concrete/Brick/Terracotta	46.66	43.20	20.62
	Ceramic Tiles	0.66	0.64	0.10
	Metal Sheet/Corrugated Iron Sheet (CI Sheet)	42.00	42.06	18.85
	Wood/Bamboo/Mat/Palm Tree/Betel Nut Trunk	3.46	7.26	33.36
	Straw/Chhan/Golpata/Palm Leaf/Bichali/Polythene	0.30	0.24	0.22
	Soil/Mud	6.84	6.50	26.79
	Other Materials	0.06	0.07	0.04
No Wall	0.02	0.03	0.02	
11	<b>Roof Material of Main Dwelling (%)</b>			
	Cement/Concrete/Tile	23.62	28.49	4.57
	Metal Sheet/Corrugated Iron Sheet (CI Sheet)	74.76	68.60	90.60
	Wood/Bamboo/Mat/Straw/Chhan/Bichali/Golpata/Palm Leaf/Polythene	1.21	2.74	4.76
	Hand-made Tiles/Tile	0.33	0.06	0.02
	Other Materials	0.05	0.06	0.02
	No Roof	0.03	0.04	0.02



## PHC 2022: SDG Indicators by Upazila

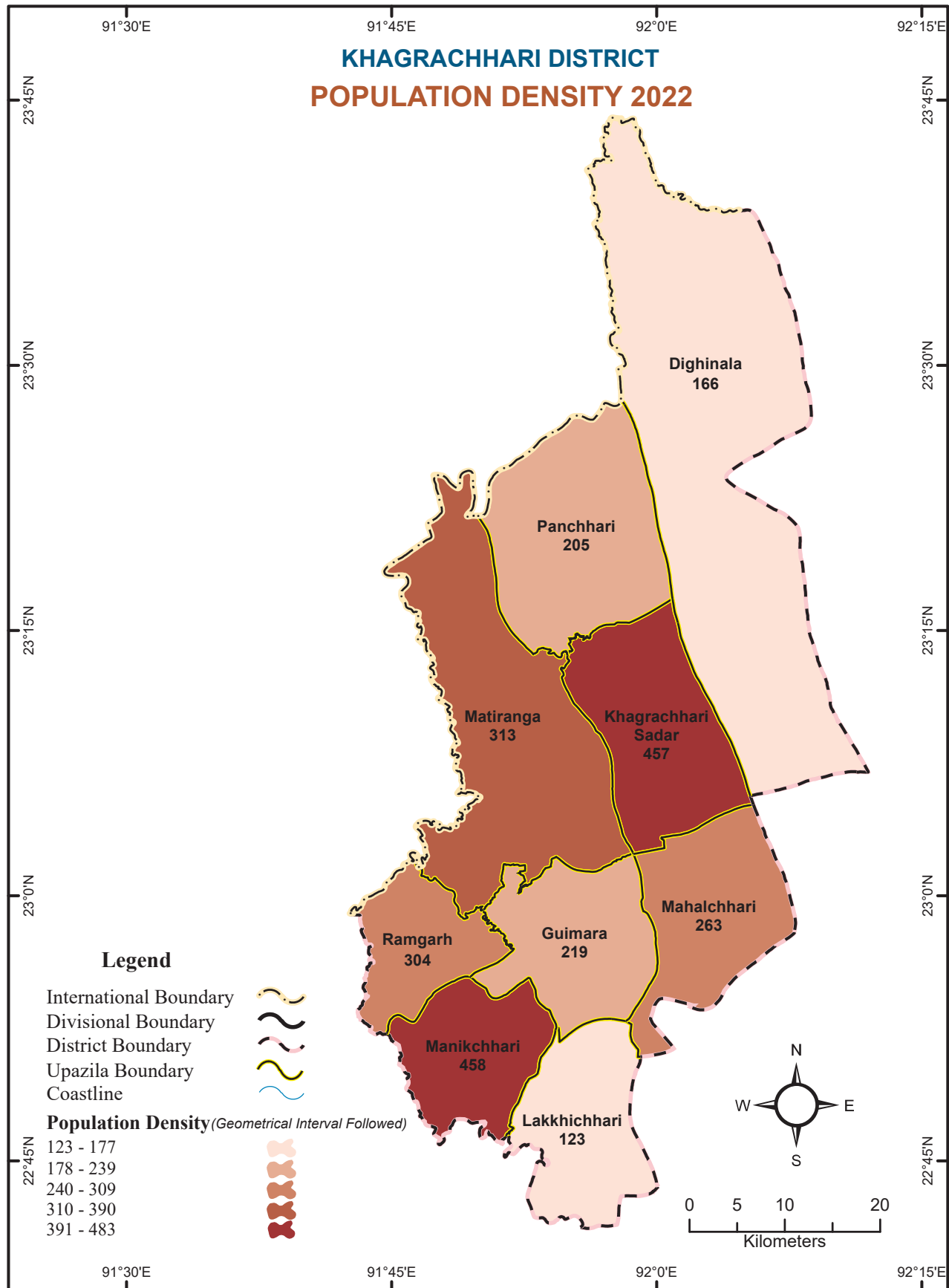
Upazila and Location	SDG Indicators																					
	Participation in Organized Learning (4.2.2)			Ownership of mobile phone (5.b.1)			Basic Sanitation Service (6.2.1 (a))	Basic Handwashing Facilities (6.2.1 (b))	Access to Electricity (7.1.1)	Clean Fuel (7.1.2)	NEET Youth Population (8.6.1)			Financial Inclusion (8.10.2)			Urban Slum (11.1.1)			Internet User (17.8.1)		
	Total	Male	Female	Total	Male	Female					Total	Male	Female	Total	Male	Female	Total	Male	Female	Total	Male	Female
1	2	3	4	5	6	7	8	9	10	11	12	13	14	15	16	17	18	19	20	21	22	23
<b>Khagrachhari</b>	<b>66.71</b>	<b>65.67</b>	<b>67.79</b>	<b>56.19</b>	<b>65.94</b>	<b>46.45</b>	<b>54.37</b>	<b>47.11</b>	<b>91.92</b>	<b>10.14</b>	<b>35.31</b>	<b>14.09</b>	<b>54.84</b>	<b>44.95</b>	<b>56.60</b>	<b>33.42</b>	<b>0.14</b>	<b>0.14</b>	<b>0.14</b>	<b>23.95</b>	<b>32.44</b>	<b>15.45</b>
Rural	65.77	65.07	66.49	53.62	64.35	43.00	49.38	38.03	90.11	4.25	37.08	15.53	56.91	40.77	52.07	29.70	-	-	-	18.86	26.57	11.23
Urban	68.12	66.56	69.78	59.77	68.12	51.29	61.34	59.79	94.45	18.36	32.97	12.19	52.09	50.69	62.76	38.59	0.14	0.14	0.14	31.02	40.51	21.40
<b>Dighinala Upazila</b>	<b>68.64</b>	<b>67.95</b>	<b>69.40</b>	<b>57.81</b>	<b>67.24</b>	<b>48.03</b>	<b>54.00</b>	<b>36.82</b>	<b>92.41</b>	<b>7.40</b>	<b>34.24</b>	<b>14.28</b>	<b>55.32</b>	<b>44.01</b>	<b>55.48</b>	<b>32.08</b>	<b>0.00</b>	<b>0.00</b>	<b>0.00</b>	<b>20.82</b>	<b>29.55</b>	<b>11.76</b>
Rural	69.54	68.93	70.20	56.44	66.22	46.52	52.83	33.74	91.92	4.11	36.35	15.69	56.97	41.63	52.51	30.59	-	-	-	18.73	26.48	10.86
Urban	65.67	64.79	66.67	61.89	70.15	52.73	57.49	46.09	93.89	17.28	28.98	11.08	50.76	50.96	63.79	36.65	0.00	0.00	0.00	27.04	38.31	14.56
<b>Guimara Upazila</b>	<b>60.46</b>	<b>58.55</b>	<b>62.46</b>	<b>52.05</b>	<b>63.00</b>	<b>41.03</b>	<b>41.39</b>	<b>38.75</b>	<b>83.09</b>	<b>4.29</b>	<b>36.20</b>	<b>18.12</b>	<b>52.40</b>	<b>39.74</b>	<b>50.17</b>	<b>29.27</b>	<b>0.00</b>	<b>0.00</b>	<b>0.00</b>	<b>20.23</b>	<b>28.07</b>	<b>12.33</b>
Rural	59.60	58.02	61.26	50.65	62.37	38.74	38.40	32.95	81.72	3.89	37.13	18.56	53.82	38.13	49.15	26.96	-	-	-	18.28	26.04	10.39
Urban	64.03	60.80	67.19	57.46	65.48	49.68	53.10	61.54	88.47	5.87	32.43	16.31	46.72	45.85	54.16	37.85	0.00	0.00	0.00	27.78	36.12	19.69
<b>Khagrachhari Sadar Upazila</b>	<b>68.91</b>	<b>67.55</b>	<b>70.41</b>	<b>61.26</b>	<b>68.93</b>	<b>53.33</b>	<b>65.19</b>	<b>58.92</b>	<b>93.86</b>	<b>29.05</b>	<b>28.46</b>	<b>11.05</b>	<b>44.91</b>	<b>47.74</b>	<b>58.05</b>	<b>37.16</b>	<b>0.57</b>	<b>0.55</b>	<b>0.59</b>	<b>33.86</b>	<b>41.68</b>	<b>25.79</b>
Rural	69.19	67.51	70.92	56.16	65.52	46.76	56.38	43.36	90.24	11.56	30.60	12.14	48.14	38.03	47.15	29.01	-	-	-	21.77	28.74	14.79
Urban	68.63	67.60	69.86	65.74	71.83	59.28	72.98	72.70	97.06	44.52	26.63	10.11	42.15	56.10	67.13	44.43	0.57	0.55	0.59	44.48	52.72	35.74
<b>Lakkhichhari Upazila</b>	<b>71.59</b>	<b>72.14</b>	<b>70.97</b>	<b>49.58</b>	<b>62.20</b>	<b>36.53</b>	<b>38.75</b>	<b>33.97</b>	<b>89.00</b>	<b>3.43</b>	<b>36.63</b>	<b>18.07</b>	<b>55.52</b>	<b>41.15</b>	<b>54.28</b>	<b>27.47</b>	<b>0.00</b>	<b>0.00</b>	<b>0.00</b>	<b>18.64</b>	<b>26.38</b>	<b>10.62</b>
Rural	73.15	74.20	71.98	47.67	60.16	35.10	36.98	32.16	87.80	1.19	37.90	18.95	56.48	39.34	52.03	26.60	-	-	-	16.69	23.46	9.89
Urban	58.06	57.50	59.09	61.31	73.57	46.25	49.67	45.14	96.37	17.28	29.72	13.85	49.59	51.85	66.04	33.36	0.00	0.00	0.00	30.53	42.65	15.63
<b>Mahalchhari Upazila</b>	<b>70.83</b>	<b>70.58</b>	<b>71.10</b>	<b>58.13</b>	<b>67.63</b>	<b>48.51</b>	<b>50.08</b>	<b>45.43</b>	<b>93.39</b>	<b>7.92</b>	<b>31.56</b>	<b>14.07</b>	<b>48.09</b>	<b>46.50</b>	<b>57.95</b>	<b>34.96</b>	<b>0.00</b>	<b>0.00</b>	<b>0.00</b>	<b>22.70</b>	<b>30.81</b>	<b>14.50</b>
Rural	69.15	68.97	69.33	56.97	66.73	47.38	46.75	39.59	93.76	4.10	32.62	15.98	48.59	45.43	55.88	35.16	-	-	-	20.14	26.85	13.54
Urban	73.67	72.96	74.53	60.30	69.26	50.71	56.28	56.28	92.69	15.02	29.79	10.82	47.27	48.51	61.70	34.58	0.00	0.00	0.00	27.51	37.91	16.37
<b>Manikchhari Upazila</b>	<b>63.99</b>	<b>59.85</b>	<b>67.77</b>	<b>52.10</b>	<b>62.97</b>	<b>41.82</b>	<b>57.27</b>	<b>41.83</b>	<b>91.22</b>	<b>4.44</b>	<b>36.65</b>	<b>11.91</b>	<b>57.86</b>	<b>43.87</b>	<b>57.12</b>	<b>31.73</b>	<b>0.00</b>	<b>0.00</b>	<b>0.00</b>	<b>22.00</b>	<b>31.00</b>	<b>13.49</b>
Rural	57.04	55.51	58.58	49.22	61.73	37.58	50.65	27.01	89.80	0.74	38.48	14.35	58.51	39.83	54.46	26.63	-	-	-	19.37	27.58	11.73
Urban	67.14	61.98	71.65	53.30	63.48	43.61	60.07	48.10	91.81	6.01	35.93	10.97	57.60	45.54	58.21	33.86	0.00	0.00	0.00	23.10	32.42	14.23
<b>Matiranga Upazila</b>	<b>63.75</b>	<b>63.50</b>	<b>64.01</b>	<b>54.50</b>	<b>64.82</b>	<b>44.57</b>	<b>54.20</b>	<b>48.85</b>	<b>93.02</b>	<b>4.15</b>	<b>41.51</b>	<b>14.80</b>	<b>64.12</b>	<b>44.04</b>	<b>56.60</b>	<b>32.25</b>	<b>0.00</b>	<b>0.00</b>	<b>0.00</b>	<b>21.70</b>	<b>31.07</b>	<b>12.68</b>
Rural	64.16	64.38	63.93	52.83	63.89	42.23	55.48	45.17	92.64	2.31	43.01	15.87	66.18	41.49	54.41	29.40	-	-	-	19.17	28.26	10.47
Urban	62.52	60.86	64.29	59.36	67.52	51.41	50.44	59.68	94.12	9.56	37.25	11.70	58.33	51.44	62.91	40.56	0.00	0.00	0.00	29.05	39.20	19.17

Upazila and Location	SDG Indicators																					
	Participation in Organized Learning (4.2.2)			Ownership of mobile phone (5.b.1)			Basic Sanitation Service (6.2.1 (a))	Basic Handwashing Facilities (6.2.1 (b))	Access to Electricity (7.1.1)	Clean Fuel (7.1.2)	NEET Youth Population (8.6.1)			Financial Inclusion (8.10.2)			Urban Slum (11.1.1)			Internet User (17.8.1)		
	Total	Male	Female	Total	Male	Female					Total	Male	Female	Total	Male	Female	Total	Male	Female	Total	Male	Female
1	2	3	4	5	6	7	8	9	10	11	12	13	14	15	16	17	18	19	20	21	22	23
<b>Panchhari Upazila</b>	<b>69.10</b>	<b>69.20</b>	<b>68.99</b>	<b>57.18</b>	<b>67.19</b>	<b>47.22</b>	<b>54.15</b>	<b>42.92</b>	<b>91.97</b>	<b>6.19</b>	<b>34.35</b>	<b>14.37</b>	<b>52.53</b>	<b>46.44</b>	<b>57.29</b>	<b>35.72</b>	<b>0.00</b>	<b>0.00</b>	<b>0.00</b>	<b>19.90</b>	<b>27.77</b>	<b>12.08</b>
Rural	64.64	63.78	65.50	54.14	64.95	43.48	41.39	36.60	87.88	2.59	34.08	13.66	52.72	44.24	54.53	34.26	-	-	-	16.32	23.29	9.44
Urban	74.12	74.86	73.27	60.35	69.51	51.16	67.52	49.55	96.25	9.95	34.65	15.13	52.34	48.67	60.04	37.23	0.00	0.00	0.00	23.65	32.41	14.87
<b>Ramgarh Upazila</b>	<b>67.56</b>	<b>66.39</b>	<b>68.79</b>	<b>54.07</b>	<b>63.77</b>	<b>44.53</b>	<b>49.58</b>	<b>62.55</b>	<b>93.03</b>	<b>7.09</b>	<b>40.62</b>	<b>16.59</b>	<b>61.13</b>	<b>46.68</b>	<b>59.68</b>	<b>34.22</b>	<b>0.00</b>	<b>0.00</b>	<b>0.00</b>	<b>25.84</b>	<b>34.67</b>	<b>17.17</b>
Rural	61.95	59.20	64.89	47.10	60.59	33.45	34.20	35.59	88.36	1.63	42.44	18.03	64.23	35.50	47.74	23.12	-	-	-	12.80	19.69	5.84
Urban	69.67	69.13	70.24	56.39	64.85	48.15	54.77	71.63	94.61	8.93	39.98	16.06	60.07	50.30	63.68	37.68	0.00	0.00	0.00	30.19	39.76	20.88

Mentioned Sustainable Development Goals (SDGs) 2030 indicators in brief are as follows:

- 1) 4.2.2: Participation rate in organized learning (one year before the official primary entry age) by sex.
- 2) 5.b.1: Proportion of individuals who own a mobile phone by sex (5 years and above).
- 3) 6.2.1.a: Proportion of population using safely managed sanitation services.
- 4) 6.2.1.b: Proportion of population with hand washing facilities with soap and water available at home. (\*Excluding Floating Population)
- 5) 7.1.1: Proportion of population with access to electricity. (\*Excluding Floating Population)
- 6) 7.1.2: Proportion of population with primary reliance on clean fuels and technology. (\*Excluding Floating Population) As data on clean technology has not been collected. Few fuels were not evaluated (i.e. Kerosene, Paraffin etc.)
- 7) 8.6.1: Proportion of youth (aged 15-24 years) not in education, employment or training.
- 8) 8.10.2: Proportion of adults (15 years and above) with an account at a bank or other financial institution or with a mobile-money-service provider.
- 9) 11.1.1: Proportion of urban population living in slums, informal settlements or inadequate housing.
- 10) 17.8.1: Proportion of individuals using the Internet (5 years and above).

## Map of Khagrachhari District showing the Population Density in Per Square Kilometer





## List of Geo-code of Khagrachhari District 46-Khagrachhari

<b>43</b> - <b>Dighinala Upazila</b>	<b>70</b> - <b>Matiranga Upazila</b>
142 - Babuchhara Union	109 - Amtali Union
151 - Boalkhali Union	143 - Baranal Union
210 - Dighinala Union	152 - Belchhari Union
442 - Kabakhali Union	310 - Gumti Union
509 - Merung Union	509 - Matiranga Union
	741 - Tabalchhari Union
	750 - Taindang Union
<b>47</b> - <b>Guimara Upazila</b>	<b>62</b> - <b>Matiranga Paurashava</b>
307 - Guimara Union	001 - Ward No. 01
341 - Hafchhari Union	002 - Ward No. 02
705 - Sindukchhari Union	003 - Ward No. 03
-	004 - Ward No. 04
<b>49</b> - <b>Khagrachhari Sadar Upazila</b>	005 - Ward No. 05
142 - Bhaibonchhara Union	006 - Ward No. 06
308 - Golabari Union	007 - Ward No. 07
441 - Kamalchhari Union	008 - Ward No. 08
450 - Khagrachhari Union	009 - Ward No. 09
608 - Perachhara Union	-
-	<b>77</b> - <b>Panchhari Upazila</b>
<b>50</b> - <b>Khagrachhari Paurashava</b>	175 - Chengi Union
001 - Ward No. 01	473 - Latiban Union
002 - Ward No. 02	482 - Logang Union
003 - Ward No. 03	607 - Panchhari Union
004 - Ward No. 04	773 - Ultachhari Union
005 - Ward No. 05	<b>80</b> - <b>Ramgarh Upazila</b>
006 - Ward No. 06	604 - Patachhara Union
007 - Ward No. 07	671 - Ramgar Union
008 - Ward No. 08	<b>75</b> - <b>Ramgarh Paurashava</b>
009 - Ward No. 09	001 - Ward No. 01
<b>61</b> - <b>Lakkhichhari Upazila</b>	002 - Ward No. 02
142 - Barmachhari Union	003 - Ward No. 03
209 - Dulyatali Union	004 - Ward No. 04
474 - Lakkhichhari Union	005 - Ward No. 05
<b>65</b> - <b>Mahalchhari Upazila</b>	006 - Ward No. 06
439 - Kiyangghat Union	007 - Ward No. 07
506 - Mahalchhari Union	008 - Ward No. 08
515 - Maischhari Union	009 - Ward No. 09
524 - Mubachhari Union	
<b>67</b> - <b>Manikchhari Upazila</b>	
142 - Batnatali Union	
407 - Jogyachhola Union	
507 - Manikchhari Union	
739 - Tintahari Union	



অধ্যায় ১  
**Chapter 1**





## অধ্যায় ১: উপক্রমণিকা

### Chapter 1: Introduction

#### ১.১ পটভূমি

স্বাধীনতা পরবর্তী সময়ে প্রমাণক-নির্ভর পরিকল্পনা গ্রহণ, উন্নয়ন কার্যক্রম বাস্তবায়ন ও অগ্রগতি পরিবীক্ষণে পরিসংখ্যানের গুরুত্ব অনুধাবন করে ১৯৭৪ সালের ২৬ আগস্ট চারটি সংস্থা যথাক্রমে পরিকল্পনা কমিশনের অধীন পরিসংখ্যান ব্যুরো, কৃষি মন্ত্রণালয়ের অধীন কৃষি পরিসংখ্যান ব্যুরো ও কৃষি শুমারি কমিশন এবং স্বরাষ্ট্র মন্ত্রণালয়ের অধীন আদমশুমারি কমিশন-কে সমন্বিত করে বাংলাদেশ পরিসংখ্যান ব্যুরো (বিবিএস) প্রতিষ্ঠা করা হয়। সে থেকে জাতীয় পরিসংখ্যান সংস্থা (এনএসও) হিসেবে এ সংস্থাটি নিয়মিতভাবে আর্থসামাজিক, জনমিতিক, শিক্ষা, স্বাস্থ্য, বাণিজ্য, জাতীয় উৎপাদ, জাতীয় আয় নিরূপণ, পরিবেশ ও জলবায়ুসহ বিভিন্ন সেক্টরের তথ্য-উপাত্ত সংগ্রহ, সংকলন, প্রক্রিয়াকরণ ও প্রকাশ করে আসছে। বর্তমানে সংস্থাটির সকল কার্যক্রম পরিসংখ্যান আইন, ২০১৩ এর আওতায় পরিচালিত হয়।

জনশুমারি ও গৃহগণনা কার্যক্রমের বৈশিষ্ট্য, বিস্তার ও কর্মপরিধির কারণে বাংলাদেশসহ বিশ্বের প্রায় সকল দেশে ইহা সবচেয়ে গুরুত্বপূর্ণ ও সর্ববৃহৎ পরিসংখ্যানিক কার্যক্রম হিসেবে পরিচিত। জাতিসংঘের Department of Economic and Social Affairs, Statistics Division কর্তৃক প্রণীত গাইডলাইন Principles and Recommendations for Population and Housing Censuses (Revision-3) অনুযায়ী, জনশুমারি হচ্ছে নির্দিষ্ট সময়ে একটি দেশ বা নির্ধারিত সীমানার মধ্যে বসবাসকারী সকল ব্যক্তির জনমিতিক ও আর্থসামাজিক তথ্য ক্ষুদ্রতম ভৌগোলিক স্তর পর্যন্ত সংগ্রহ, সংকলন ও প্রকাশের সামগ্রিক প্রক্রিয়া। জনশুমারি ও গৃহগণনা কার্যক্রমের মূলত দুটি অংশ রয়েছে-

(১) জনশুমারি- নির্দিষ্ট সময়ে একটি দেশে বসবাসরত প্রতিটি ব্যক্তির আর্থসামাজিক ও জনমিতিক তথ্য-উপাত্ত ক্ষুদ্রতম ভৌগোলিক স্তর (গ্রাম/মহল্লা) পর্যন্ত সংগ্রহ ও প্রকাশ; এবং

(২) গৃহগণনা- নির্দিষ্ট সময়ে একটি দেশের সকল আবাসিক ইউনিটের সংখ্যা, কাঠামোগত অবস্থা ও বিদ্যমান সুযোগ-সুবিধা সম্পর্কিত তথ্য-উপাত্ত ক্ষুদ্রতম ভৌগোলিক স্তর (গ্রাম/মহল্লা) পর্যন্ত সংগ্রহ ও প্রকাশ।

#### 1.1 Background

After the independence, Bangladesh Bureau of Statistics (BBS) was established on August 26, 1974 by merging the then four organizations namely the Bureau of Statistics under the Planning Commission, the Bureau of Agriculture Statistics and the Agriculture Census Commission under the Ministry of Agriculture, and the Population Census Commission under the Ministry of Home Affairs realizing the importance of reliable and timely statistics for formulating evidence-based planning and implementing and monitoring the development activities. As the National Statistics Office (NSO), BBS is entrusted with the responsibilities of collecting, compiling, analysing, evaluating and disseminating official statistics regularly on various sectors, including socio-economic, demographic, health, education, trade, national accounts, environment and climate and so on. BBS has been functioning now under the purview of the Statistics Act, 2013.

Like other countries, the Population and Housing Census, due to its nature and robustness, is regarded as Bangladesh's the most significant and colossal statistical undertaking. According to the "Principles and Recommendations for Population and Housing Censuses (Revision-3)" of the United Nations Department of Economic and Social Affairs, Statistics Division's Guideline, A Population Census is the total process of planning, collecting, compiling, evaluating, analysing and disseminating demographic, economic and social data at the smallest geographic level pertaining, at a specified time, to all persons in a country or in a well-delimited part of a country. The Population and Housing Census consists mainly of two parts-

(1) The Population Census, which provides socio-economic and demographic information on every person living in a country at a point in time, down to the smallest geographical unit;

(2) The Housing Census, which provides data on all dwelling units prevailing in a country, their conditions, and facilities available, down to the smallest geographical unit.

জনশুমারি ও গৃহগণনা এর মূল উদ্দেশ্য হলো দেশের ভৌগোলিক সীমার মধ্যে বসবাসরত জনগোষ্ঠীর পাশাপাশি তাদের বাসগৃহের সঠিক হিসাব নিরূপণ করা। তাছাড়া, দেশের জনগণের জনমিতিক ও আর্থসামাজিক মৌলিক বৈশিষ্ট্য এবং তাদের বাসগৃহের কাঠামো ও বিদ্যমান সুযোগ-সুবিধা সম্পর্কে তথ্য সংগ্রহ ও প্রকাশ করা জনশুমারির অন্যতম উদ্দেশ্য। উল্লেখ্য, জনশুমারির তথ্য-উপাত্ত নীতিনির্ধারক, পরিকল্পনাবিদ, গবেষক, গণমাধ্যমকর্মী, উন্নয়ন সহযোগীসহ অন্যান্য ব্যবহারকারী কর্তৃক জাতীয় ও স্থানীয় পর্যায়ে উন্নয়ন কর্মসূচি প্রণয়ন ও বাস্তবায়নে বেঞ্চমার্ক উপাত্ত হিসেবে ব্যবহার করা হয়।

স্বাধীন বাংলাদেশে প্রথম আদমশুমারি পরিচালনা করা হয় ১৯৭৪ সালে। দ্বিতীয়টি পরিচালনা করা হয় ১৯৮১ সালে। এরপর থেকে দশ বছর অন্তর নিয়মিত শুমারি পরিচালিত হয়ে আসছে। এরই ধারাবাহিকতায় পঞ্চম আদমশুমারি ও গৃহগণনা ২০১১ সালে অনুষ্ঠিত হয়। দশ বছরের পর্যাবৃত্তি অনুসরণ করে দেশের ষষ্ঠ জনশুমারি ২০২১ সালে অনুষ্ঠানের পরিকল্পনা থাকলেও বৈশ্বিক মহামারি কোভিড-১৯ এর প্রাদুর্ভাবের কারণে তা সম্ভব হয়নি। কোভিড-১৯ পরবর্তীকালে ১৫-২১ জুন ২০২২ সময়সীমায় একযোগে সারাদেশে জনশুমারি ও গৃহগণনা কার্যক্রম পরিচালনা করা হয়। উল্লেখ্য, পরিসংখ্যান আইন, ২০১৩ এর ৬ (গ) ধারায় ‘আদমশুমারি’ শব্দের পরিবর্তে ‘জনশুমারি’ গৃহীত হওয়ায় দেশের ষষ্ঠ শুমারি ‘জনশুমারি ও গৃহগণনা’ নামে পরিচালিত হয়। এটি দেশের ইতিহাসে প্রথম পূর্ণাঙ্গ তথ্য-প্রযুক্তি নির্ভর জনশুমারি ও গৃহগণনা যাতে ইলেকট্রনিক ডিভাইস ট্যাবলেট ব্যবহার করে Computer Assisted Personal Interviewing (CAPI) পদ্ধতিতে মাঠপর্যায় হতে তথ্যসংগ্রহ করা হয়।

## ১.২ প্রথম তথ্য-প্রযুক্তি নির্ভর শুমারি সম্পাদনের লক্ষ্যে গৃহীত বিশেষ পদক্ষেপসমূহ

যেহেতু জনশুমারি ও গৃহগণনা ২০২২ বাংলাদেশে পরিচালিত প্রথম পূর্ণাঙ্গ তথ্য-প্রযুক্তি নির্ভর শুমারি সেহেতু এই শুমারি পরিচালনার ক্ষেত্রে বিশেষ কিছু ব্যবস্থা গৃহীত হয় যা নিম্নরূপ:

- Geographic Information System (GIS) ও Geo-code এর সমন্বয়ে প্রস্তুতকৃত ম্যাপ ব্যবহারের মাধ্যমে সহজে গণনা এলাকা চিহ্নিতকরণ;
- ইলেকট্রনিক ডিভাইস ট্যাবলেট ব্যবহার করে Computer Assisted Personal Interviewing (CAPI) পদ্ধতিতে তথ্যসংগ্রহ;

The main objective of the Population and Housing Census is to provide accurate data on the population living in the geographical territories of the country, together with their dwellings. Furthermore, one of its vital objectives is to provide data on vital demographic characteristics of the population, and the structure and facilities available in their dwellings. The policymakers, planners, researchers, media personnel, development partners, and other stakeholders use the census data as the benchmark for formulating and implementing local and national plans and programs for overall development.

After the independence of Bangladesh, BBS conducted the first Population Census in 1974. The second was conducted in 1981. Since then, censuses have been conducted following a periodicity of ten years. In connection with this, the fifth Population and Housing Census was undertaken in 2011. Following the ten year periodicity, the 6<sup>th</sup> population and housing census was supposed to be conducted in 2021, but it was not possible due to the global pandemic, COVID-19. Therefore, the census is conducted immediately after the COVID-19 during 15-21 June 2022 all over the country at a time. As per Section 6 (c) of the Statistics Act, 2013, previously conducted “*Adamshumari*” is now termed “*Janoshumari*” in Bengali. It is the first fully ICT-based census in the history of the country in which data are collected using a electronic device (Tablet) following the Computer Assisted Personal Interviewing (CAPI) method.

## 1.2 Special Measures taken to implement the first ICT-based Census

Since the Population and Housing Census 2022 is the first fully ICT-based census ever conducted in Bangladesh, some special arrangements had to be taken in conducting the census, which are as follows:

- Using Maps developed by integrating Geographic Information System (GIS) and Geo-code to easily and clearly identify the Enumeration Areas (EAs);
- Collecting data with electronic device tablets using Computer Assisted Personal Interviewing (CAPI) method;

- সংগৃহীত তথ্যের যথাযথ সংরক্ষণ ও নিরাপত্তা নিশ্চিতকল্পে Tier IV ডাটা সেন্টার ব্যবহার এবং তথ্য হ্যাকিং প্রতিরোধে মাল্টিলেয়ার ফায়ারওয়াল (Multilayer Firewall) স্থাপন;
- ব্যক্তিগত তথ্যের গোপনীয়তা নিশ্চিতের মাঠ পর্যায় থেকে সংগৃহীত সকল তথ্য এনক্রিপটেড (encrypted) অবস্থায় বাংলাদেশ ডাটা সেন্টার কোম্পানি লিমিটেড (বিডিসিসিএল) হয়ে বিবিএস এর সার্ভারে আনয়ন;
- শুমারির যাবতীয় কার্যক্রমের সুষ্ঠু ও যথাযথ পরিচালনার জন্য ওয়েবভিত্তিক ইনটিগ্রেটেড সেন্সাস ম্যানেজমেন্ট সিস্টেম (আইসিএমএস) ব্যবহার;
- বিবিএস সদর দপ্তরে নেটওয়ার্ক অপারেশন সেন্টার (এনওসি) স্থাপন এবং এর মাধ্যমে মাঠ পর্যায়ের তথ্যসংগ্রহ কার্যক্রমের অগ্রগতি রিয়েল টাইম মনিটরিং-এর পাশাপাশি তথ্যের গুণগতমান সরাসরি পর্যবেক্ষণ;
- বিবিএস সদর দপ্তরে কল সেন্টার স্থাপন এবং এর মাধ্যমে শুমারির তথ্যসংগ্রহের সময় মাঠ পর্যায়ে উদ্ভূত বিভিন্ন সমস্যার তাৎক্ষণিক সমাধান প্রদান;
- শুমারির গণনা থেকে কোনো ব্যক্তি যাতে বাদ না পড়ে বা সরাসরি ফোনে যোগাযোগের মাধ্যমে গণনায় অন্তর্ভুক্ত হতে পারে সে লক্ষ্যে কল সেন্টারের হট লাইন নম্বর সকলের জন্য উন্মুক্তকরণ;
- প্রচলিত প্রচার মাধ্যমের পাশাপাশি সামাজিক যোগাযোগ মাধ্যমসহ সকল ধরনের অনলাইন প্ল্যাটফর্মে শুমারির নিবিড় ও কার্যকর প্রচার কার্যক্রম পরিচালনা।

### ১.৩ শুমারির প্রস্তুতি

জনশুমারি ও গৃহগণনা সর্ববৃহৎ পরিসংখ্যানিক কার্যক্রম বিধায় এ শুমারি সফলভাবে পরিচালনার জন্য ব্যাপক প্রস্তুতির প্রয়োজন হয়। যেহেতু জনশুমারি ও গৃহগণনা ২০২২ দেশের প্রথম তথ্য-প্রযুক্তি নির্ভর শুমারি সেহেতু এর প্রতিটি ধাপ অত্যন্ত নিখুঁতভাবে সম্পাদন করা হয়। এ কার্যক্রম শুরু হয় ২০১৯ সালে জনশুমারি ও গৃহগণনা ২০২১ প্রকল্প অনুমোদনের মাধ্যমে। শুমারিটি যথাযথ পরিচালনার লক্ষ্যে প্রথমেই একটি সময়াবদ্ধ কর্মপরিকল্পনা প্রণয়ন করা হয় যার আলোকে পরবর্তীতে সকল কার্যক্রম সম্পাদিত হয়। শুমারির প্রস্তুতিমূলক কার্যক্রমের মধ্যে উল্লেখযোগ্য কার্যক্রমগুলো হলো-

- Ensuring proper storage and utmost security of data, using the data centre with Tier IV Security, and installing of a multilayer firewall to prevent any kind of hacking;
- Transmitting data from the field to the BBS server through Bangladesh Data Center Company Limited (BDCCL), in completely encrypted form to protect the confidentiality of individual's information;
- Using a web-based Integrated Census Management System (ICMS) to ensure effective management of all activities of the census;
- Establishing a Network Operations Centre (NOC) in the BBS headquarters for real-time monitoring of the progress of data collection, as well as to observe the quality of data directly in various dimensions;
- Establishing a Call Centre in the BBS headquarters to provide instant solutions to various problems that emerged at the field level during data collection;
- Opening the hotline number of the Call Centre for the people so that they could be included in the enumeration by themselves connecting via phone;
- In addition to the traditional approaches, using all types of online platforms including social media for the effective campaign of the census.

### 1.3 Census Preparation

As the Population and Housing Census is a gigantic statistical undertaking, a wide range of preparatory activities is needed to conduct the census successfully. Since the Population and Housing Census 2022 is the first ICT-based census, every step of its preparation is taken very carefully and efficiently. The preparation begins in 2019 through the approval of the 'Population and Housing Census 2021 Project'. In order to conduct the census perfectly, at first a 'Time-bound Action Plan' is prepared and subsequently, all activities are carried out accordingly. The major preparatory activities of the census are as follows: -

(১) জোনাল অপারেশন (২) GIS ম্যাপ প্রস্তুত ও জিও-কোড হালনাগাদকরণ (৩) ইনটিগ্রেটেড সেন্সাস ম্যানেজমেন্ট সিস্টেম (আইসিএমএস) প্রস্তুত (৪) নেটওয়ার্ক অপারেশন সেন্টার (এনওসি) স্থাপন (৫) আইসিটি অবকাঠামো ও ব্যবস্থাপনা (৬) প্রশ্নপত্র প্রণয়ন (৭) প্রশ্নপত্রের CAPI version প্রস্তুত ও প্রিটেস্ট (৮) পাইলট শুমারি পরিচালনা (৯) শুমারিকর্মীগণের প্রশিক্ষণ প্রদান ইত্যাদি। শুমারির প্রস্তুতিমূলক কার্যক্রমসমূহ সংক্ষেপে নিম্নে বর্ণনা করা হলো

### ১.৩ (ক) জোনাল অপারেশন

জোনাল অপারেশনের মাধ্যমে শুমারির মাঠ পর্যায়ের প্রস্তুতিমূলক কার্যক্রম শুরু করা হয়। উক্ত প্রক্রিয়ার অংশ হিসেবে এবারের শুমারিতে মোট তিনটি জোনাল অপারেশন পরিচালনা করা হয়। এ সকল জোনাল অপারেশনে মূলত গণনা এলাকা গঠন ও এর ম্যাপ প্রণয়ন, জিও-কোড হালনাগাদকরণ, প্রশিক্ষণ কেন্দ্র নির্ধারণ, এবং সংরক্ষিত এলাকার (ক্যান্টনমেন্ট, পুলিশ ব্যারাক ইত্যাদি) তালিকা ও সংশ্লিষ্ট এলাকার গুরুত্বপূর্ণ ব্যক্তিবর্গের (ভিআইপি) তালিকা প্রণয়ন করা হয়। এছাড়া মাঠপ্রশাসনের সহায়তায় শুমারিকর্মী (গণনাকারী ও সুপারভাইজার) বাছাইপূর্বক নিয়োগের পাশাপাশি মাঠ পর্যায়ের পরিসংখ্যান কার্যালয়গুলোর মাধ্যমে সংগৃহীত সকল তথ্য-উপাত্ত জিও-কোড ভিত্তিক আইসিএমএস সফটওয়্যারে ধারণ করা হয়। পরবর্তীকালে জিও-কোডের সাথে গণনা এলাকা, সুপারভাইজিং এলাকা, শুমারি পরিচালনার লক্ষ্যে প্রস্তুতকৃত অন্যান্য সকল ম্যাপ আইসিএমএস এর মাধ্যমে ইন্টিগ্রেশন করা হয়। সুতরাং বলা যেতে পারে জোনাল অপারেশনগুলো যথাযথ, বাস্তবসম্মত ও অন্তর্ভুক্তিমূলক হওয়ায় মূল শুমারির তথ্যসংগ্রহ কার্যক্রম সহজ, সাবলীল ও স্টুভাবে সম্পাদন করা সম্ভব হয়েছে।

### ১.৩ (খ) ম্যাপ প্রস্তুত ও জিও-কোড হালনাগাদকরণ

শুমারি ও জরিপের পাশাপাশি অন্যান্য পরিসংখ্যানিক কার্যক্রম যথাযথ পরিচালনা করার লক্ষ্যে বিবিএস নিজস্ব ব্যবস্থাপনায় দেশের প্রশাসনিক এলাকার সর্বনিম্ন স্তর অর্থাৎ গ্রাম ও মহল্লা পর্যন্ত স্বতন্ত্র কোড প্রণয়ন করে যা জিও-কোড হিসেবে পরিচিত। যেহেতু ক্রমাগত দেশে নতুন নতুন প্রশাসনিক ইউনিট গঠন করা হয় সেহেতু হালনাগাদ প্রশাসনিক স্তর বিন্যাস অনুযায়ী নির্ভুল তথ্য প্রদানের লক্ষ্যে শুমারির প্রস্তুতিমূলক কাজের অংশ হিসেবে

(1) Zonal operations (2) Developing GIS maps and updating of geo-code (3) Developing Integrated Census Management System (ICMS) (4) Establishing Network Operations Centre (NOC) (5) Developing ICT Infrastructure (6) Designing Census Questionnaire (7) Developing and pretesting the CAPI Apps on census questionnaire (8) Conducting the Pilot Census (9) Imparting training to census workers etc. The census preparatory works are briefly described below-

### 1.3 (a) Zonal Operation

The field-level census preparation begins through the Zonal Operations. A total of three Zonal Operations are carried out as part of the census preparations. The census preparatory activities such as forming EAs mapping, updating of geo-codes corresponding to all administrative units, identifying training centres, enlisting the restricted areas, and preparing the list of VIPs residing in the EAs are carried out under the Zonal Operations. Additionally, enumerators and supervisors are selected and appointed by the ‘Selection Committee’ with the help of field administrations. In order to run the census perfectly to the extent possible, including geo-code, all other information is made entry into the Integrated Census Management System (ICMS), installed at the BBS headquarters, from the field during the Zonal Operations. All maps, including EAs and supervising areas with Geo-code are integrated through ICMS under the Zonal Operations. As zonal operations are conducted properly, realistically and inclusively, it has been possible to carry out census data collection activities easily, smoothly and efficiently.

### 1.3 (b) Map Preparation and Updating of Geo-Code

In order to manage censuses, surveys and other statistical activities appropriately, the unique codes developed by BBS to uniquely identify all administrative units down to the lowest tier village/mahalla - are known as Geo-code. As new administrative units have been continuously forming across the country, the Geo-codes are updated as part of census preparatory work under the Zonal Operation, to provide accurate data



জোনাল অপারেশনের আওতায় গ্রাম/মহল্লা পর্যন্ত দেশের সকল প্রশাসনিক ইউনিটের জিও-কোড হালনাগাদ করা হয়। গণনা এলাকার ম্যাপ প্রণয়নের লক্ষ্যে প্রথমে সেন্টার ফর এনভায়রনমেন্ট অ্যান্ড জিওগ্রাফিক ইনফরমেশন সার্ভিসেস (সিইজিআইএস) এর মাধ্যমে পাঁচটি বিদেশি প্রতিষ্ঠান (Gaofen-2, Triplesat-2, KOMPSAT-2, KOMPSAT-3, KOMPSAT-3A) থেকে স্যাটেলাইট ইমেজ সংগ্রহ করা হয়। পরবর্তীতে জোনাল অপারেশনের আওতায় প্রস্তুতকৃত গণনা এলাকার স্কেচ ম্যাপ সংশ্লিষ্ট এলাকার স্যাটেলাইট ইমেজের উপর সুপারইম্পোজ করা হয়। এরপর শুমারির গণনা এলাকা সঠিকভাবে চিহ্নিত করার লক্ষ্যে জিআইএস ও জিও-কোড এর সমন্বয়ে ম্যাপ প্রস্তুত করা হয়। শুমারিতে সকলের অন্তর্ভুক্তি ও তথ্যের সর্বোচ্চ গুণগতমান নিশ্চিত করার লক্ষ্যে এ শুমারিতে প্রথমবারের মতো সুপারভাইজার কন্ট্রোল ম্যাপ, জোনাল অফিসার কন্ট্রোল ম্যাপ, উপজেলা শুমারি সমন্বয়কারীর (ইউসিসি) কন্ট্রোল ম্যাপ, জেলা শুমারি সমন্বয়কারীর (ডিসিসি) কন্ট্রোল ম্যাপ ও বিভাগীয় শুমারি সমন্বয়কারীর (ডিভসিসি) কন্ট্রোল ম্যাপ ডিজিটাল পদ্ধতিতে প্রস্তুত করা হয়। তথ্যসংগ্রহের সময় গণনা এলাকার সীমানা যথাযথ চিহ্নিতকরণের সুবিধার্থে ম্যাপে সঠিক লিজেন্ড ও পর্যাপ্ত সংখ্যক ল্যান্ডমার্ক যুক্ত করা হয়। শুমারিকর্মীদের গণনা এলাকা সম্পর্কে স্পষ্ট ধারণা প্রদানের নিমিত্ত কন্ট্রোল ম্যাপসমূহে ইনডেক্স ম্যাপও যুক্ত করা হয়। এ পদ্ধতি মূলত শুমারির কভারেজ এরর (coverage error) কমাতে উল্লেখযোগ্য ভূমিকা রাখে।

### ১.৩ (গ) ইন্টিগ্রেটেড সেন্সাস ম্যানেজমেন্ট সিস্টেম (আইসিএমএস)

দেশের প্রথম পূর্ণাঙ্গ তথ্য-প্রযুক্তি নির্ভর শুমারি যথাযথ পরিচালনা ও ব্যবস্থাপনার জন্য একটি ওয়েবভিত্তিক ইন্টিগ্রেটেড সেন্সাস ম্যানেজমেন্ট সিস্টেম (আইসিএমএস) প্রস্তুত করা হয়। এটি এমন একটি তথ্য-প্রযুক্তি নির্ভর অবকাঠামো যার মধ্যে গণনাকারী থেকে শুরু করে কেন্দ্রীয় মনিটরিং কর্মকর্তা পর্যন্ত সকল শুমারিকর্মীর নাম, পদবি, ঠিকানা, মোবাইল ফোন নম্বরসহ শুমারি সংশ্লিষ্ট যাবতীয় তথ্য-উপাত্ত বিস্তারিতভাবে সন্নিবেশিত থাকে। গণনাকারী থেকে শুরু করে সকল পর্যায়ের শুমারিকর্মীগণ কে কোন্ এলাকায় কী দায়িত্ব পালন করবেন, জিওকোড ব্যবহার করে গণনা এলাকা কীভাবে চিহ্নিত করবেন, ম্যাপ ব্যবহারের কৌশলসহ শুমারির যাবতীয় কার্যক্রম ব্যবস্থাপনার অনন্য ভাণ্ডার হিসেবে আইসিএমএস শুমারি সুসম্পাদনে গুরুত্বপূর্ণ ভূমিকা পালন করে।

### ১.৩ (ঘ) নেটওয়ার্ক অপারেশন সেন্টার (এনওসি)

শুমারির তথ্যসংগ্রহ কার্যক্রমের পাশাপাশি তথ্যের গুণগতমান কেন্দ্রীয়ভাবে সরাসরি পর্যবেক্ষণ ও মনিটরিং এর লক্ষ্যে বিবিএস সদর দপ্তরে একটি নেটওয়ার্ক অপারেশন সেন্টার (এনওসি) স্থাপন করা হয়। এর মাধ্যমে আইসিএমএস ব্যবহার করে কোনো একজন গণনাকারী তার গণনা এলাকায় অবস্থিত খানাগুলোর মধ্যে শুমারি চলাকালীন নির্দিষ্ট সময়ে কতগুলো তথ্যসংগ্রহ করতে পেরেছে,

corresponding to administrative units. To develop maps of enumeration areas, in the beginning, satellite images are collected from five foreign companies (Gaofen-2, Triplesat-2, KOMPSAT-2, KOMPSAT-3, KOMPSAT-3A) through the Center for Environment and Geographic Information Services (CEGIS). Subsequently, the sketch maps of the EAs developed at the field, are superimposed on the satellite images. After that, with the integration of Geographic Information System (GIS) and Geo-code, the maps are developed to delineate the EAs properly. Various kinds of maps like Enumerator's Maps, Supervisor's Control Maps, Zonal Officer's Control Maps, Upazila Census Coordinator's (UCC) Control Maps, District Census Coordinator's (DCC) Control Maps and Divisional Census Coordinator's (DivCC) Control Maps are developed digitally with the help of ICT for the first time in order to ensure the inclusion of each and every individual in census enumeration as well as to have the high-quality data. Appropriate legends and a sufficient number of landmarks are added to the maps for the appropriate demarcation of EA's boundaries. In order to provide a clear picture to the census personnel on the EAs, index maps are put around the control maps. This process predominantly contributes to reducing coverage error of the census.

### 1.3 (c) Integrated Census Management System (ICMS)

A web-based Integrated Census Management System (ICMS) is developed to control and manage the Population and Housing Census 2022 efficiently. The ICMS is an ICT-based infrastructure in which the name, designation, address, mobile phone number and other particulars of all census personnel, from enumerators to central monitoring officers, are inserted. All managerial activities of the census, including the techniques of using digital maps and who is responsible for what and so on, are carried out through ICMS.

### 1.3 (d) Network Operations Centre (NOC)

With a view to centrally monitoring data collection activities along with their quality, an NOC is established at BBS Headquarters. Through the NOC, during the census, how many households have been enumerated by an enumerator assigned for a particular EA for data collection, whether the progress of data collection is justified to complete

নির্ধারিত সময়ে কাজ সম্পন্ন করার জন্য তথ্যসংগ্রহের অগ্রগতি যথেষ্ট কি না কিংবা স্বাভাবিক মাত্রা থেকে অতি দ্রুত তথ্যসংগ্রহ হচ্ছে কি না ইত্যাদি বিষয় ম্যাপের মাধ্যমে সার্বক্ষণিক ভিজুয়লাইজড করা হয়। এছাড়া উক্ত গণনা এলাকার কিছু মৌলিক তথ্য যেমন- মোট খানার সংখ্যা, খানার আকার, লিঙ্গভিত্তিক জনসংখ্যা, লিঙ্গানুপাত, সাক্ষরতার হার ইত্যাদি তাৎক্ষণিক পর্যবেক্ষণ করা হয়। উল্লেখ্য, বর্ণিত কার্যক্রমসমূহ ক্ষুদ্র গণনা এলাকা হতে শুরু করে প্রশাসনিক যেকোনো স্তরের পাশাপাশি জাতীয় পর্যায়েও এনওসি'র মাধ্যমে সরাসরি পর্যবেক্ষণ করা হয়। এর মাধ্যমে কোনো একটি সুনির্দিষ্ট খানা কিংবা কোনো ব্যক্তি শুমারিতে অন্তর্ভুক্ত হয়েছে কি না সেটি তাৎক্ষণিক যাচাই করা সম্ভব হয়েছে। এর ফলে একদিকে তথ্যসংগ্রহ কার্যক্রম নির্ধারিত সময়ে গুণগতমান বজায় রেখে সফলভাবে সম্পন্ন করার পাশাপাশি বিভিন্ন সূচকের সঠিক তথ্য প্রাপ্তি নিশ্চিত করা সম্ভব হয়।

### ১.৩ (ঙ) আইসিটি অবকাঠামো ও ব্যবস্থাপনা

জনশুমারি ও গৃহগণনা ২০২২ এ ইলেকট্রনিক ডিভাইস (ট্যাবলেট) ব্যবহার করে খানার উপাত্ত সংগ্রহপূর্বক প্রথমে মোবাইল নেটওয়ার্কের মাধ্যমে বাংলাদেশ ডাটা সেন্টার কোম্পানি লিমিটেড (বিডিসিসিএল) এর আওতাধীন ঢাকার সন্নিকটে গাজীপুরের কালিয়াকৈরে অবস্থিত বঙ্গবন্ধু হাইটেক পার্ক এ স্থাপিত Tier IV Data Centre এ প্রেরণ করা হয়। উপাত্তগুলো উক্ত ডাটা সেন্টারে স্থাপিত মাল্টিলেয়ার ফায়ারওয়াল হয়ে লোড ব্যালান্সারের মাধ্যমে অ্যাপ্লিকেশন সার্ভারে সংরক্ষিত হয়। সর্বোচ্চ নিরাপত্তা নিশ্চিতকল্পে উপাত্তগুলো ট্যাবলেট হতে অ্যাপ্লিকেশন সার্ভার পর্যন্ত ক্লাউড এর মাধ্যমে সম্পূর্ণ এনক্রিপ্টেড অবস্থায় প্রেরণ করা হয় যা পরবর্তীকালে Tier IV Data Centre এ স্থাপিত Oracle Exadata সার্ভার এর মাধ্যমে ক্লাউড থেকে অপটিক্যাল ফাইবার ক্যাবল এর মধ্য দিয়ে বিডিসিসিএল এর প্রধান কার্যালয়, ঢাকায় স্থাপিত ডাটা সেন্টারে স্থানান্তর করা হয়। অতঃপর বিডিসিসিএল এর ডাটা সেন্টার থেকে অপটিক্যাল ফাইবার ক্যাবলের মাধ্যমে বিবিএস এর ডাটা সেন্টারে আনয়ন করা হয়। উল্লেখ্য, বর্ণিত অবকাঠামোর আওতায় উপাত্তগুলো বিবিএস এর ডাটা সেন্টার পর্যন্ত সম্পূর্ণ এনক্রিপ্টেড অবস্থায় নিয়ে এসে ডিক্রিপ্টেড করা হয়। উক্ত ডিক্রিপ্টেড উপাত্তগুলো নেটওয়ার্ক অপারেশন সেন্টারে স্থাপিত স্ক্রিনে রিয়েল টাইম ভিজুয়লাইজড হয়।

the task on time, or whether he/she has been collecting data faster than the usual trend etc., -- all these are instantly visualized on a map using ICMS, and continuously monitored as well. In addition to these, some basic information about EAs such as the total number of households, household size, population by sex, sex ratio, literacy rate etc. have been consistently observed on the screen of the NOC. The aforementioned activities are possible to observe in real time for any specific area, including any administrative tier, and for the national level. Among others, it has been possible to instantly identify whether any specific household or person is enumerated or not. This innovation contributes significantly to completing data collection successfully and timely with quality.

### 1.3 (e) ICT Infrastructure and Management

In the Population and Housing Census 2022, the data collected from households using the electronic devices, tablets are directly transmitted through mobile network to the Tier IV Data Centre located at Bangabandhu Hi-Tech Park at Kaliakoir in Gazipur belonging to Bangladesh Data Center Company Limited (BDCCL). Later on, the data are stored in the application server passing through the Multilayer Firewall and the load balancer installed in that data centre. To ensure the utmost security, data are transmitted from the tablets to the application servers through the cloud in fully encrypted form. Subsequently, the data are transferred by Oracle Exadata, installed in the Tier IV Data Centre, from the cloud to the BDCCL Data Centre in Dhaka through an optical fiber cable. Afterwards, the data are passed through an optical fiber cable from BDCCL to BBS Data Centre. It is worth to mention that data are brought to BBS, using the ICT infrastructure mentioned earlier, in completely encrypted form, and later, make them decrypted here in BBS. The decrypted data are made possible to visualize in real-time on the giant screen set out in the NOC at BBS Headquarters.



উপরে বর্ণিত আর্কিটেকচারের মাধ্যমে তথ্য-প্রযুক্তি নির্ভর শুমারি কার্যক্রম সফলভাবে পরিচালনা করা হয়।

The ICT-based census operations are efficiently carried out using the aforementioned digital architecture.



## ১.৫ শুমারি ব্যবস্থাপনা

জনশুমারি ও গৃহগণনা ২০২২ সূষ্ঠা ও সফলভাবে পরিচালনা ও বাস্তবায়নের লক্ষ্যে পরিসংখ্যান ও তথ্য ব্যবস্থাপনা বিভাগ (এসআইডি) কর্তৃক উক্ত বিভাগের সচিবকে প্রধান শুমারি সমন্বয়কারী/শুমারি কমিশনার, বাংলাদেশ পরিসংখ্যান ব্যুরো (বিবিএস) এর মহাপরিচালককে জাতীয় শুমারি সমন্বয়কারী, এসআইডি এর অতিরিক্ত সচিব (প্রশাসন/উন্নয়ন/তথ্য ব্যবস্থাপনা)-কে অতিরিক্ত প্রধান শুমারি সমন্বয়কারী, বিবিএস এর উপমহাপরিচালক-কে অতিরিক্ত জাতীয় শুমারি সমন্বয়কারী, সেম্পাস উইং এর পরিচালক-কে উপ-জাতীয় শুমারি সমন্বয়কারী, এসআইডি এর যুগ্মসচিব/বিবিএস এর পরিচালকগণ-কে সহকারী জাতীয় শুমারি সমন্বয়কারী, জনশুমারি ও গৃহগণনা ২০২১ প্রকল্পের প্রকল্প পরিচালককে শুমারি সমন্বয়কারী, এসআইডি এর উপসচিব (উন্নয়ন-১)/জনশুমারি ও গৃহগণনা ২০২১ প্রকল্পের উপপ্রকল্প পরিচালকগণকে সহকারী শুমারি সমন্বয়কারীর দায়িত্ব প্রদান করা হয়। এছাড়াও বিবিএস এর যুগ্মপরিচালক/উপপরিচালকগণ-কে (জ্যেষ্ঠতর পর্যায়ের) বিভাগীয় শুমারি সমন্বয়কারী, উপপরিচালক/উপপরিচালক (ভারপ্রাপ্ত)/পরিসংখ্যান কর্মকর্তাগণ-কে জেলা শুমারি সমন্বয়কারী, উপজেলা পরিসংখ্যান কর্মকর্তা/সহকারী পরিসংখ্যান কর্মকর্তাগণ-কে উপজেলা শুমারি সমন্বয়কারী, পরিসংখ্যান তদন্তকারী/পরিসংখ্যান সহকারী/ জুনিয়র পরিসংখ্যান সহকারী ও সমপর্যায়ের অন্যান্য কর্মচারীগণ এবং উপজেলা পর্যায়ে কর্মরত সরকারের অন্যান্য দপ্তরের অভিজ্ঞ ও দক্ষ নিয়মিত কর্মচারীগণকে জোনাল অফিসার হিসেবে নিয়োজিত করা হয়।

জনশুমারি ও গৃহগণনা প্রকল্প তথা জনশুমারি ও গৃহগণনা ২০২২ কার্যক্রম সফলভাবে বাস্তবায়নের লক্ষ্যে পরিসংখ্যান ও তথ্য ব্যবস্থাপনা বিভাগ (এসআইডি) এর সচিব এর সভাপতিত্বে অর্থ বিভাগ, পরিকল্পনা বিভাগ, পরিকল্পনা কমিশনসহ সংশ্লিষ্ট অন্যান্য মন্ত্রণালয়/বিভাগ/দপ্তরের প্রতিনিধিগণের সমন্বয়ে একটি 'স্টিয়ারিং কমিটি' গঠন করা হয়। শুমারির কার্যক্রম বাস্তবায়নের ক্ষেত্রে প্রয়োজনীয় গাইডলাইন প্রদানের জন্য বিবিএস এর মহাপরিচালক এর সভাপতিত্বে সংশ্লিষ্ট বিভিন্ন মন্ত্রণালয়/বিভাগ/দপ্তরের প্রতিনিধিগণের সমন্বয়ে 'প্রকল্প বাস্তবায়ন কমিটি' গঠন করা হয়। এছাড়াও শুমারিতে সঠিক তথ্য প্রাপ্তি নিশ্চিত জনসচেতনতা সৃষ্টির নিমিত্ত দেশব্যাপী শুমারির যথাযথ প্রচার কার্যক্রম পরিচালনার লক্ষ্যে বিভিন্ন মন্ত্রণালয়/বিভাগ/দপ্তরের প্রতিনিধিগণের সমন্বয়ে একটি 'প্রচার কমিটি' গঠন করা হয়।

## 1.5 Census Management

To accomplish the Population and Housing Census 2022 appropriately, the Secretary of Statistics and Informatics Division (SID) is appointed as the Chief Census Coordinator/Census Commissioner, the Director General of the BBS, as the National Census Coordinator, Additional Secretary (Administration/Development/Informatics) as Additional Chief Census Coordinator, Deputy Director General of the BBS as Additional National Census Coordinator, Director of Census Wing as Deputy National Census Coordinator, Joint Secretaries of SID/Directors of BBS as Assistant National Census Coordinator, Project Director of the Population and Housing Census (PHC) 2021 Project, as the Census Coordinator, Deputy Secretary (Development-1), SID/Deputy Project Directors of the PHC 2021 Project as Assistant Census Coordinator. In addition, Joint Directors/Deputy Directors (based on seniority) as Divisional Census Coordinator, Deputy Directors/Deputy Directors (in charge)/Statistical Officers as District Census Coordinator, Upazila Statistical Officers/Assistant Statistical Officers as Upazila Census Coordinator, Statistical Investigators/Statistical Assistants/Junior Statistical Assistants and equivalent staff of BBS and experienced and skilled regular employees from other government departments at upazila level are appointed as Zonal Officer.

A Steering Committee headed by the Secretary of Statistics and Informatics Division (SID), consisting of the representatives of the Finance Division, Planning Division, Planning Commission and of other relevant Ministries/Divisions/ Departments, is formed to provide policy guidance to implement the project, and ultimately the Population and Housing Census 2022 successfully. A Project Implementation Committee (PIC) headed by the Director General of BBS, having members from the relevant Ministries/Divisions/ Departments is formed to provide implementation guidelines on the project as well as the census. Besides, a Publicity Committee is formed with the representatives of different Ministries/Divisions/ Departments for ensuring a robust campaign on the census to create public



এখানে উল্লেখ্য যে, CAPI পদ্ধতিতে শুমারির তথ্যসংগ্রহ করার লক্ষ্যে প্রয়োজনীয় পরামর্শ ও সুপারিশ প্রদানের নিমিত্ত এসআইডি, তথ্য ও যোগাযোগ প্রযুক্তি বিভাগ ও বাংলাদেশ কম্পিউটার কাউন্সিলের প্রতিনিধি এবং বিবিএস এর কর্মকর্তাদের সমন্বয়ে 'ICT বিষয়ক টেকনিক্যাল সাপোর্ট কমিটি' গঠন করা হয়। বর্ণিত কমিটিগুলো শুমারির প্রভুত্বমূলক কার্যক্রম থেকে শুরু করে শুমারির সফল বাস্তবায়ন পর্যন্ত স্ব-স্ব ক্ষেত্রে গুরুত্বপূর্ণ ভূমিকা পালন করে।

অধিকন্তু, শুমারির বিষয়ভিত্তিক কার্যক্রম যথাযথ ও সফলভাবে বাস্তবায়নের লক্ষ্যে এসআইডি ও বিবিএস এর কর্মকর্তাগণের সমন্বয়ে মোট ৩৯টি টিম গঠন করা হয়। এর মধ্যে উল্লেখযোগ্য টিমগুলো হলো (১) সেন্সাস অ্যাডভাইজরি টিম, (২) সফটওয়্যার ভ্যালিডেশন টিম, (৩) টেকনিক্যাল সাপোর্ট টিম, (৪) ডাটা ভ্যালিডেশন অ্যান্ড টেবিল জেনারেশন টিম, (৫) আইসিটি কুইক রেসপন্স টিম, (৬) সিম রেজিস্ট্রেশন টিম, (৭) আন্তঃসমন্বয় এবং যোগাযোগ টিম, (৮) প্রশিক্ষণ বাস্তবায়ন টিম, (৯) পাবলিসিটি সাপোর্ট টিম, (১০) CAPI অ্যাপস অ্যান্ড সিকিউরিটি টিম, (১১) ডাটা ম্যানেজমেন্ট টিম, (১২) আইসিএমএস অ্যান্ড অ্যানালিসিস সফটওয়্যার টিম, (১৩) সিস্টেম সাপোর্ট টিম, (১৪) নেটওয়ার্ক ম্যানেজমেন্ট টিম, (১৫) জিওগ্রাফিক ইনফরমেশন সিস্টেম (জিআইএস) টিম ইত্যাদি। এছাড়াও শুমারির তথ্যসংগ্রহকালে মাঠ পর্যায়ে উদ্ভূত বিভিন্ন কারিগরি সমস্যার তাৎক্ষণিক সমাধানে বিবিএস এর অভিজ্ঞ আইটি কর্মকর্তাগণের সমন্বয়ে শুমারি বিভাগভিত্তিক ১২টি টেকনিক্যাল সাপোর্ট টিম গঠন করা হয়। মাঠ পর্যায়ে সুষ্ঠুভাবে শুমারির তথ্যসংগ্রহের নিমিত্ত ট্যাবলেট, প্রশিক্ষণ ম্যানুয়াল, প্রশিক্ষণের জন্য মুদ্রিত প্রস্তুত, শুমারি এলাকার বিভিন্ন স্তরের কন্ট্রোল ম্যাপ, হাউজহোল্ড স্টিকার, শুমারি কাজে ব্যবহৃত বিভিন্ন স্টেশনারি সামগ্রীসহ সকল ধরনের শুমারি মালামাল বিতরণের জন্য শুমারি বিভাগভিত্তিক ১২টি লজিস্টিক বিতরণ টিম গঠন করা হয়। বিষয়ভিত্তিক এ টিমগুলো জনশুমারি ও গৃহগণনা ২০২২ এর সফল বাস্তবায়নে অত্যন্ত গুরুত্বপূর্ণ অবদান রাখে।

### ১.৬ শুমারি/ জরিপ স্থায়ী কমিটি

মাঠ পর্যায়ে শুমারি/জরিপ কার্যক্রম সুষ্ঠু ও সফলভাবে বাস্তবায়নের নিমিত্তে মন্ত্রিপরিষদ বিভাগের সম্মতিক্রমে পরিসংখ্যান ও তথ্য ব্যবস্থাপনা বিভাগ কর্তৃক গঠিত শুমারি/জরিপ সংক্রান্ত স্থায়ী কমিটি রয়েছে। সিটি কর্পোরেশনের মেয়র, বিভাগীয় কমিশনার, জেলা প্রশাসক,

awareness to get accurate data. It is noted that, a 'Technical Support Committee on ICT' is formed with the representatives of SID, Information and Communication Technology Division, Bangladesh Computer Council along with the officials of BBS to provide necessary suggestions and recommendations for conducting data collection using the CAPI method. The mentioned committees play vital roles in their respective fields from the preparatory activities to the successful implementation of the census.

Moreover, 39 teams by specific activities are formed with the officials of SID and BBS to implement specific activity explicitly. Of those, the most important teams are (1) Census Advisory Team (CAT), (2) Software Validation Team, (3) Technical Support Team (TST), (4) Data Validation and Table Generation Team, (5) ICT Quick Response Team, (6) SIM Registration Team, (7) Intra-Coordination, and Communication Team (ICCT), (8) Training Implementation Team, (9) Publicity Support Team (PST), (10) CAPI Apps and Security Team, (11) Data Management Team, (12) ICMS and Application Software Team, (13) System Support Team, (14) Network Management Team, (15) Geographic Information System (GIS) Team etc. Besides, division-wise twelve 'Technical Support Teams' are formed with experienced ICT officials of BBS, to provide prompt ICT supports on any issue that arises in the field, during the census data collection. Furthermore, division-wise twelve 'Material Distribution Teams' are formed to ensure proper distribution of all census materials, including tablets, training manuals, control maps, household sticker etc. to the field. These subject-specific teams played pivotal roles to conduct the Population and Housing Census 2022 successfully.

### 1.6 Census/ Survey Standing Committee

To conduct censuses/surveys effectively in the field, Standing Committees on Census/Survey by administrative tier are in place, which have been formed by SID with the approval of the Cabinet Division. These Standing Committees are led by the Mayors of City Corporations, Divisional

পৌরসভার মেয়র, উপজেলা নির্বাহী অফিসার, সিটি কর্পোরেশনের ওয়ার্ড কাউন্সিলর এবং ইউনিয়ন পরিষদের চেয়ারম্যান এর নেতৃত্বে এ কমিটিগুলোর কার্যক্রম পরিচালিত হয়। উক্ত কমিটিগুলো মাঠ প্রশাসন, পুলিশ প্রশাসন ও সংশ্লিষ্ট বিভিন্ন সরকারি দপ্তরের কর্মকর্তা, স্থানীয় জনপ্রতিনিধি, শিক্ষাবিদ, বাংলাদেশ মুক্তিযোদ্ধা সংসদের স্থানীয় প্রতিনিধি, বাংলাদেশ স্কাউট, স্থানীয় সরকারি ব্যাংক, স্থানীয় প্রেস ক্লাব, চেম্বার অব কমার্স ও বণিক সমিতির প্রতিনিধি এবং বিবিএস এর সংশ্লিষ্ট কার্যালয়ের কর্মকর্তা/কর্মচারীগণের সমন্বয়ে গঠিত। অন্যান্য শুমারির ন্যায় এ শুমারির প্রস্তুতিমূলক কার্যক্রমের অংশ হিসেবে কমিটিগুলোকে শুমারির বিভিন্ন কার্যক্রমে সরাসরি সম্পৃক্ত করার পাশাপাশি কার্যকর ভূমিকা রাখার লক্ষ্যে তথ্যসংগ্রহের পূর্বে সকল পর্যায়ের শুমারি/জরিপ সংক্রান্ত স্থায়ী কমিটির সভা আয়োজন করা হয়। উক্ত সভায় সদস্যগণকে শুমারির সার্বিক দিক সম্পর্কে অবহিত করে তাদের সহযোগিতা কামনা করা হয়। উল্লেখ্য, মাঠ পর্যায়ে শুমারির বিভিন্ন কার্যক্রম সফল বাস্তবায়নের ক্ষেত্রে এ কমিটিগুলো গুরুত্বপূর্ণ ভূমিকা রাখে।

### ১.৭ শুমারি সমন্বয়

জাতীয় পর্যায়ে শুমারির কার্যক্রম সমন্বয়ের লক্ষ্যে প্রাক-শুমারি কার্যক্রমের অংশ হিসেবে মন্ত্রিপরিষদ সচিবের সভাপতিত্বে পরিসংখ্যান সংশ্লিষ্ট ৩৬টি মন্ত্রণালয়/বিভাগ/সংস্থার সচিব তথা সমপর্যায়ের কর্মকর্তাগণের অংশগ্রহণে একটি উচ্চ পর্যায়ের সভা অনুষ্ঠিত হয়। সভায় শুমারির বিভিন্ন দিক বিশদভাবে পর্যালোচনা করা হয় এবং এর সফল বাস্তবায়নের লক্ষ্যে পরিসংখ্যান ও তথ্য ব্যবস্থাপনা বিভাগসহ সভায় অংশগ্রহণকারী সকল মন্ত্রণালয়/বিভাগ/সংস্থাকে সুনির্দিষ্ট দিক নির্দেশনা ও দায়িত্ব প্রদান করা হয়। এ সভার মাধ্যমে প্রদত্ত নির্দেশনার পরিপ্রেক্ষিতে মাঠ পর্যায়ে শুমারির প্রস্তুতিমূলক বিভিন্ন কার্যক্রম পরিচালনা, শুমারির প্রচার, তথ্যসংগ্রহ ইত্যাদি অত্যন্ত সহজ ও সফলভাবে সম্পাদন করা সম্ভব হয়। শুমারির বিভিন্ন কার্যক্রম বাস্তবায়নে যে সকল মন্ত্রণালয়/বিভাগ/ সংস্থা'র ভূমিকা প্রণিধানযোগ্য সেগুলো হলো- মন্ত্রিপরিষদ বিভাগ, জনপ্রশাসন মন্ত্রণালয়, স্বরাষ্ট্র মন্ত্রণালয়, বাংলাদেশ পুলিশ, প্রতিরক্ষা মন্ত্রণালয়, তথ্য ও যোগাযোগ প্রযুক্তি বিভাগ, ডাক ও টেলিযোগাযোগ বিভাগ, শিক্ষা মন্ত্রণালয়, প্রাথমিক ও গণশিক্ষা মন্ত্রণালয়, তথ্য ও সম্প্রচার মন্ত্রণালয়, স্থানীয় সরকার বিভাগ, কৃষি মন্ত্রণালয়, কৃষি সম্প্রসারণ অধিদপ্তর, যুব ও ক্রীড়া মন্ত্রণালয়, মহিলা ও শিশু বিষয়ক মন্ত্রণালয়, ইসলামিক ফাউন্ডেশন ইত্যাদি। এছাড়াও শুমারির তথ্যসংগ্রহ কার্যক্রমে আইটি সাপোর্ট প্রদানে তথ্য ও যোগাযোগ প্রযুক্তি অধিদপ্তর, বাংলাদেশ

Commissioner, Deputy Commissioners (DCs) at the District, Paurashava Mayors at Paurashava, Upazila Nirbahi Officers (UNOs) at Upazila, Ward Councillors of City Corporations at Ward and Chairman of Union Parishads at Union. These committees are structured with the officials of field administration, officials of police administrations and related government departments, public representatives, academics, representatives from Bangladesh Muktiyoddha Sangsad, Bangladesh Scouts, local public banks, local Press Clubs, Chambers of Commerce and local business associations and the relevant officials of BBS. Like other censuses of BBS, meetings of those committees' are organized before data collection to ensure their direct involvement and active roles in the census processes. In the meetings, the committees are informed about the census's overall activities and requested their wholehearted cooperations to complete the census smoothly.

### 1.7 Census Coordination

As part of pre-census activities, a high-level meeting chaired by the Cabinet Secretary, with the participation of the thirty-six concerned secretaries or equivalent officials of ministries/divisions/ agencies, is held to coordinate census operation. In the meeting, the pros and cons of the census are reviewed comprehensively, and specific guidelines and responsibilities are given to all Ministries/ Divisions/Agencies including SID. As a result, performing preparatory census activities such as census campaign, data collection etc., at the field become easier and smoother. The Ministries/ Divisions/Agencies played vital roles in accomplishing various activities of the census are: Cabinet Division, Ministry of Public Administration, Ministry of Home Affairs, Bangladesh Police, Ministry of Defence, Information and Communication Technology (ICT) Division, Posts and Telecommunications Division, Ministry of Education, Ministry of Primary and Mass Education, Ministry of Information and Broadcasting, Local Government Division, Ministry of Agriculture, Department of Agricultural Extension, Ministry of Youth and Sports, Ministry of Women and Children Affairs, Bangladesh Islamic Foundation etc.

কম্পিউটার কাউন্সিল, ব্যানবেইসসহ বিভিন্ন সরকারি দপ্তরের মাঠ পর্যায়ে কর্মরত আইসিটি জনবল গুরুত্বপূর্ণ ভূমিকা পালন করেন। বিশেষভাবে উল্লেখ্য যে, ইউএনএফপিএ ও বিশ্বব্যাংক শুমারির বিভিন্ন কার্যক্রমে কারিগরি সহায়তা প্রদান করে। এছাড়া ইউএনএফপিএ-বাংলাদেশ এর কর্মকর্তাগণ দেশের বিভিন্ন এলাকায় শুমারির তথ্যসংগ্রহ কার্যক্রম সরেজমিনে প্রত্যক্ষ করেন।

### ১.৮ শুমারির প্রশ্নপত্র

শুমারির তথ্যসংগ্রহের মূল উপকরণ হচ্ছে প্রশ্নপত্র। অতীতে অনুষ্ঠিত সকল শুমারি ম্যানুয়াল পদ্ধতিতে পরিচালিত হয় বিধায় উক্ত শুমারিগুলোতে পেপার বেইজড প্রশ্নপত্র প্রস্তুত ও ব্যবহার করা হয়। কিন্তু জনশুমারি ও গৃহগণনা ২০২২ CAPI পদ্ধতিতে পরিচালিত হয় বিধায় এ শুমারির প্রশ্নপত্র অনলাইন প্ল্যাটফর্ম বিবেচনা করে প্রণয়ন করা হয়। শুমারির প্রশ্নপত্র প্রণয়নের ক্ষেত্রে প্রথমে প্রকল্প পর্যায়ে একটি টিম গঠন করে আদমশুমারি ও গৃহগণনা ২০১১ এর প্রশ্নপত্র পর্যালোচনার পাশাপাশি প্রাসঙ্গিক বিভিন্ন বিষয় বিবেচনায় নিয়ে প্রশ্নপত্রের প্রাথমিক খসড়া প্রস্তুত করা হয়। পরবর্তীকালে বিবিএস পর্যায়ে একাধিক সভা আয়োজনপূর্বক খসড়া প্রশ্নপত্রটির প্রতিটি বিষয় পুঙ্খানুপুঙ্খ বিশ্লেষণপূর্বক এর বিভিন্ন বিষয় পরিমার্জন, পরিবর্তন ও সংযোজন করা হয়। শুমারির প্রশ্নপত্র প্রণয়নের ক্ষেত্রে সরকারের বিভিন্ন মন্ত্রণালয়/বিভাগ/দপ্তর, শিক্ষাবিদ, গবেষক, সুশীল সমাজ, গণমাধ্যম, বিশেষজ্ঞ ব্যক্তিবর্গ ও অন্যান্য অংশীজনের মতামত ও পরামর্শ গ্রহণের নিমিত্তে একাধিক ওয়ার্কশপ/সেমিনারের আয়োজন করা হয়। ওয়ার্কশপ হতে প্রাপ্ত মতামত ও সুপারিশ সংযোজনপূর্বক প্রশ্নপত্রের পরিমার্জিত খসড়া প্রণয়ন করা হয় যা পরবর্তীকালে এসআইডি কর্তৃক গঠিত টেকনিক্যাল সাপোর্ট টিম (টিএসটি) এবং বিশ্ববিদ্যালয়ের অধ্যাপকগণের সমন্বয়ে গঠিত ‘প্রফেসর’স ফোরাম’ কর্তৃক যাচাই-বাছাই ও পর্যালোচনা করা হয়। উক্ত কমিটি দু’টির মতামত সংযোজনপূর্বক প্রশ্নপত্রের উপযোগিতা ও কার্যকারিতা যাচাইয়ের লক্ষ্যে এটি মাঠ পর্যায়ে প্রিটেস্ট করা হয়। উক্ত প্রিটেস্ট থেকে প্রাপ্ত ফলাফল ও অভিজ্ঞতার আলোকে শুমারি প্রশ্নপত্রটির চূড়ান্ত খসড়া প্রস্তুত করা হয়। পরবর্তীকালে প্রশ্নপত্রের CAPI ভার্সন প্রস্তুত করা হয় ও এর কার্যকারিতা যাচাইয়ের নিমিত্ত সকল বিভাগে ফিল্ড টেস্ট পরিচালনা করা হয়। উক্ত ফিল্ড টেস্ট হতে প্রাপ্ত ফলাফলের আলোকে প্রশ্নপত্রের CAPI ভার্সনটি প্রয়োজনীয় পরিমার্জনপূর্বক এর উপযোগিতা যাচাইয়ের লক্ষ্যে সারাদেশে ৮২১টি নির্বাচিত গণনা এলাকায় পুনরায় প্রিটেস্ট পরিচালনা করা হয়। প্রিটেস্ট থেকে প্রাপ্ত ফলাফল ও অভিজ্ঞতার আলোকে প্রশ্নপত্রের CAPI ভার্সনের চূড়ান্ত খসড়া প্রস্তুত করা

Moreover, field level ICT human resources of the Department of ICT, the Bangladesh Computer Council, BANBEIS and other government offices play significant roles in providing ICT supports in census data collection. It is worth mentioning that the UNFPA and the World Bank provide technical supports in various activities of census. Moreover, officials of UNFPA Bangladesh observe census data collection in person at the field.

### 1.8 Census Questionnaire

The Questionnaire is the essential tool for data collection of a census. As all the previous censuses are conducted manually, their questionnaires are paper-based. However, since the Population and Housing Census 2022 are conducted following the CAPI method, its questionnaire is designed keeping online platform in consideration. In the case of designing the census questionnaire, at first, a team in the project is formed to develop its first draft keeping the questionnaire of the last census 2011 and other relevant issues in consideration. Later on, it is thoroughly reviewed and analysed in a number of consultation meetings organized at BBS level, and made necessary changes. In order to make the questionnaire more inclusive, a number of consultation workshops are organized with the participations of representatives from various ministries/divisions/agencies, academics, researchers, civil society members, media personnel, experts and other stakeholders. Incorporating the comments and suggestions received through the workshops, the revised draft of the questionnaire is prepared. Subsequently, it is further systematically reviewed and analysed by the ‘Technical Support Team’ formed by the SID to accomplish technical activities of the census, and followed by the ‘Professor’s Forum’ formed with some renowned professors of different universities. After that, the questionnaire is pre-tested in the field to observe its performance. In light of the experiences and findings gathered from the pre-test, the final draft of the questionnaire is prepared. Afterwards, its CAPI version is developed to carry out data collection of the census and a field test is conducted in every division to assess the performance of the CAPI questionnaire. After incorporating the findings of the test in the CAPI version, again a pretest is conducted in 821 selected EAs across the country. Based on the experiences and findings from the pre-test, the CAPI version of the questionnaire is finalized. Eventually, after a series of the aforementioned processes, the

হয়। অতঃপর প্রশ্নপত্রটি প্রকল্প বাস্তবায়ন কমিটিতে উপস্থাপনের মাধ্যমে অনুমোদন গ্রহণপূর্বক চূড়ান্ত করা হয়।

শুমারির প্রশ্নপত্রে খানা মডিউল ও ব্যক্তি মডিউল শিরোনামে দুটি মডিউল রয়েছে। খানা মডিউলে খানার ধরন, খানার বাসগৃহের সংখ্যা ও মালিকানা, খাবার পানির উৎস, টয়লেট সুবিধা, বিদ্যুৎ সুবিধা, রান্নার জ্বালানির উৎস, বৈদেশিক রেমিট্যান্সসহ মোট ১৫টি প্রশ্ন রয়েছে। ব্যক্তি মডিউলে খানার সদস্যদের জনমিতিক ও আর্থসামাজিক তথ্য, যেমন- বয়স, লিঙ্গ, বৈবাহিক অবস্থা, ধর্ম, প্রতিবন্ধিতা, শিক্ষা, কাজের মর্যাদা, প্রশিক্ষণ, মোবাইল ফোন ও ইন্টারনেট ব্যবহার, ব্যাংকিং সুবিধা, ক্ষুদ্র নৃ-গোষ্ঠী ইত্যাদি বিষয়ক মোট ২০টি প্রশ্ন রয়েছে। অর্থাৎ শুমারির প্রশ্নপত্রে সর্বমোট ৩৫টি প্রশ্ন রয়েছে।

### ১.৯ CAPI অ্যাপস ও ওয়েব অ্যাপ্লিকেশন টেস্টিং

শুমারির তথ্যসংগ্রহের জন্য প্রস্তুতকৃত CAPI অ্যাপস, ওয়েব অ্যাপ্লিকেশন এবং সর্বোপরি আইটি সিস্টেমের সাইবার নিরাপত্তা মূল্যায়ন করার লক্ষ্যে নিম্নোক্ত টেস্টসমূহ সম্পন্ন করা হয়।

(১) বাংলাদেশ কম্পিউটার কাউন্সিলের Software Quality Testing and Certification (SQTC) Centre এর মাধ্যমে CAPI অ্যাপস ও ওয়েব অ্যাপ্লিকেশনের Vulnerability Assessment & Penetration Test (VAPT), Functional Test এবং Load & Stress Test সম্পন্ন করা হয়;

(২) বাংলাদেশ কম্পিউটার কাউন্সিলের e-Government Computer Incident Response Team (BGD e-GOV CIRT) এর মাধ্যমে CAPI অ্যাপস ও ওয়েব অ্যাপ্লিকেশনের Vulnerability Assessment & Penetration Test (VAPT) Test সম্পন্ন করা হয়;

(৩) বাংলাদেশ প্রকৌশল বিশ্ববিদ্যালয় (বুয়েট) এর আইআইসিটি (Institute of Information and Communication Technology) বিভাগের মাধ্যমে জনশুমারি ও গৃহগণনা ২০২২ এর আইটি সিস্টেমের সাইবার নিরাপত্তা মূল্যায়ন করা হয় এবং প্রয়োজনীয় পরামর্শ গ্রহণ করা হয়;

questionnaire is placed before the PIC's meeting, and ultimately finalized, accumulating the suggestions in the questionnaire, received from the meeting.

The questionnaire consists of two modules- the Household Module and the Individual Module. In the Household Module, there are 15 questions on various characteristics of households namely types and number of households and ownership status of dwellings, source of drinking water, toilet facilities, electricity facilities, sources of cooking fuel, foreign remittance etc. In the Individual Module, there are 20 questions on different individual facts such as age, sex, marital status, religion, disability, education, working status, training, mobile phone and internet use, banking inclusion, ethnic population etc. Including all, there are 35 questions in the census questionnaire.

### 1.9 Testing of CAPI Apps and Web Application

To assess the cyber security of the IT system, Vulnerability Assessment & Penetration Test (VAPT) of CAPI apps & web application of the census, the testing performed is mentioned below:

(1) The Vulnerability Assessment & Penetration Test (VAPT), Functional Test, Load and Stress Test of CAPI apps & web application are accomplished through the Software Quality Testing and Certification (SQTC) Centre of Bangladesh Computer Council (BCC);

(2) The Vulnerability Assessment & Penetration Test (VAPT) of CAPI apps and online applications are made by the e-Government Computer Incident Response Team (BGD e-GOV CIRT) of Bangladesh Computer Council (BCC);

(3) Cyber Security Assessment of digital system of CAPI apps & web application are reviewed by the Institute of Information and Communication Technology of BUET, and necessary advices are taken from them, and incorporated as well;



### ১.১০ শুমারির গণনা

ডি-ফ্যাক্টো পদ্ধতিতে শুমারি মুহুর্তে যে যেখানে অবস্থান করে তাকে সেখানে গণনা করা হয়। তবে জনশুমারি ও গৃহগণনা ২০২২ এ তথ্যসংগ্রহের সুবিধার্থে যারা শুমারি মুহুর্তে কর্তব্যরত বা ভ্রমণরত ছিলেন তাদেরকে কর্মস্থল বা যানবাহনে গণনা না করে স্ব-স্ব খানায় গণনাভুক্ত করা হয়েছে, যা মোডিফাইড ডি-ফ্যাক্টো পদ্ধতি নামে পরিচিত।

### ১.১১ পাইলট শুমারি

পাইলট শুমারি বলতে নির্ভুল শুমারি পরিচালনার লক্ষ্যে মূল শুমারির অব্যবহিত পূর্বে শুমারির প্রস্তুতিমূলক সকল কার্যক্রমের কার্যকারিতা পরীক্ষা-নিরীক্ষা করাকে বোঝায়। এ শুমারিকে মূল শুমারির ডেস রিহার্সেলও বলা হয়ে থাকে। শুমারির সকল প্রক্রিয়া ও কার্যক্রম চূড়ান্তরূপে পরীক্ষা-নিরীক্ষার জন্য দেশের ২৮টি নির্বাচিত নমুনা এলাকায় ২৭ এপ্রিল হতে ১৯ মে ২০২২ সময়ে পাইলট শুমারি পরিচালনা করা হয়। শুমারির সম্পূর্ণ প্রক্রিয়া অনুসরণ করে তথ্যসংগ্রহকারীগণ ট্যাবলেটের মাধ্যমে খানা হতে তথ্যসংগ্রহপূর্বক অনলাইনে সরাসরি সার্ভারে প্রেরণ করে, যা বিডিসিসিএল এ স্থাপিত Oracle Exadata ব্যবহার করে অপটিক্যাল ফাইবার ক্যাবলের মাধ্যমে ক্লাউড থেকে বিবিএস এর ডাটা সেন্টারে স্থানান্তর করা হয়। পাইলট শুমারি হতে অর্জিত অভিজ্ঞতার আলোকে শুমারির সার্বিক প্রক্রিয়া প্রয়োজনীয় সংশোধনপূর্বক চূড়ান্ত করা হয়।

### ১.১২ প্রশিক্ষণ

শুমারির তথ্য-উপাত্তের গুণগতমান নিশ্চিতকল্পে তথ্যসংগ্রহ কার্যক্রম দক্ষভাবে সম্পাদনের লক্ষ্যে শুমারিতে নিয়োজিত সকল কর্মীকে প্রশ্নপত্রের প্রতিটি বিষয়ে ম্যানুয়াল ও অডিও-ভিজুয়াল উভয় পদ্ধতিতে প্রশিক্ষণ প্রদান করা হয়। এ প্রশিক্ষণের মাধ্যমে শুমারিকর্মীগণকে প্রশ্ন ও তথ্যসংগ্রহ পদ্ধতিসহ শুমারির সার্বিক বিষয় সম্পর্কে সম্যক ধারণা প্রদান করা হয়। বিভিন্ন স্তরের শুমারিকর্মীগণকে প্রতি ধাপে চার দিন করে তিন ধাপে প্রশিক্ষণ প্রদান করা হয়।

#### পর্যায়-১

মাস্টার ট্রেনার হিসেবে বিভাগীয় শুমারি সমন্বয়কারী ও জেলা শুমারি সমন্বয়কারীগণকে ২৫ মে হতে ২৮ মে ২০২২ সময়ে বিবিএস সদর দপ্তরে চার দিনের প্রশিক্ষণ প্রদান করা হয়।

### 1.10 Census Enumeration

Under the de facto method, people are enumerated in the place where they stay at the census moment. To perform the census counting smoothly in the Population and Housing Census 2022, persons on duty or journey at the census moment are enumerated at their usual residences instead of being counted at their workplaces or in vehicles, which is known as the modified de-facto method.

### 1.11 Pilot Census

To run the census perfectly the pilot census means to examine all preparatory works of census just immediately before the main census. It is also termed as the dress-rehearsal of the main census. In order to assess the entire final processes of the main census, a pilot census was conducted from 27 April to 19 May 2022 in 28 selected sample EAs. Under the pilot, the enumerators collect data from households using tablets and transmit them to servers through online, which have been ultimately transferred from the cloud to the BBS data centre by using Oracle Exadata installed in BDCCL, passing through Optical Fiber Cable. In light of the experiences of the pilot census, required modifications are made and the overall census preparations are finalized.

### 1.12 Training

To perform data collection efficiently and to ensure high quality data, a comprehensive training in two forms, manual and audio-visual, is imparted on every aspect of the questionnaire to all census workers. Under these trainings, they are educated on the overall contents of the questionnaire and the data collection technique as well. The training is conducted for four days in three phases.

#### Phase-1

As the master trainers, Divisional Census Coordinators (DivCCs) and the District Census Coordinators (DCCs) are provided training for four days from 25 to 28 May 2022 by the Core Census Trainers at the BBS Headquarters.

## পর্যায়-২

জেলা পর্যায়ে নির্ধারিত প্রশিক্ষণ কেন্দ্রে মাস্টার ট্রেনার হিসেবে জেলা শুমারি সমন্বয়কারীগণ উপজেলা শুমারি সমন্বয়কারী, জোনাল অফিসার ও আইটি সুপারভাইজারগণকে ৩০ মে হতে ০২ জুন ২০২২ সময়সীমায় প্রশিক্ষণ প্রদান করেন।

## পর্যায়-৩

উপজেলা শুমারি সমন্বয়কারী ও আইসিটি সুপারভাইজারগণের সার্বিক সহায়তায় জোনাল অফিসারগণ সুপারভাইজার ও গণনাকারীদের ১ম ব্যাচকে ৪ হতে ৭ জুন ২০২২ এবং ২য় ব্যাচকে ৯ হতে ১২ জুন ২০২২ পর্যন্ত উপজেলার নির্ধারিত প্রশিক্ষণ কেন্দ্রে প্রশিক্ষণ প্রদান করেন।

ম্যানুয়াল পদ্ধতির পাশাপাশি অডিও-ভিজুয়াল ট্রেনিং মডিউলের মাধ্যমে শুমারিকর্মীগণকে নিবিড় প্রশিক্ষণ প্রদান করা হয়। এছাড়াও প্রতিটি প্রশ্নের পৃথক ইন্টারঅ্যাকটিভ অ্যানিমেটেড ট্রেনিং অ্যাপস প্রস্তুত করা হয় যা শুমারিকর্মীগণের প্রশিক্ষণলব্ধ জ্ঞান আরও সমৃদ্ধ করার জন্য সেলফ লার্নিং প্ল্যাটফর্ম হিসেবে ব্যবহারের সুযোগ সৃষ্টি করে। প্রশ্নমালার যেকোনো বিষয়ে শুমারিকর্মীগণের মধ্যে কোনো ধরনের অস্পষ্টতা দেখা দিলে তা দূরীকরণে প্রশিক্ষণের এ পদক্ষেপটি অত্যন্ত কার্যকর ভূমিকা রাখে।

## ১.১৩ কল সেন্টার

শুমারির তথ্যসংগ্রহের সময় মাঠ পর্যায়ে উদ্ভূত বিভিন্ন সমস্যা/জিজ্ঞাসার তাৎক্ষণিক সমাধানের লক্ষ্যে বিবিএস সদর দপ্তরে একটি কল সেন্টার স্থাপন করা হয়। উক্ত কল সেন্টারটি ৩০ মে হতে ৩০ জুন ২০২২ পর্যন্ত ২৪ (চব্বিশ) ঘণ্টা চালু রাখা হয় যেখানে ৪০ জন করে অপারেটর দুই শিফটে দায়িত্ব পালন করেন। কল সেন্টারের হটলাইন নম্বরে (০৯৬০২৯৯৮৮৭৭) ফোন করে শুমারিতে নিয়োজিত বিভিন্ন স্তরের কর্মীগণ প্রয়োজনীয় পরামর্শ ও সমাধান গ্রহণ করেন। এছাড়াও শুমারির গণনা থেকে যেন কোনো ব্যক্তি বাদ না পড়েন কিংবা সরাসরি ফোনে যোগাযোগের মাধ্যমে গণনায় অন্তর্ভুক্ত হতে পারেন সে লক্ষ্যে কল সেন্টারের হটলাইন নম্বরটি জনসাধারণের জন্য উন্মুক্ত করা হয়।

কল সেন্টারের পাশাপাশি বিবিএস সদর দপ্তরে একটি শুমারি নিয়ন্ত্রণকেন্দ্র স্থাপন করা হয়। শুমারি নিয়ন্ত্রণকেন্দ্রটি ২৯ মে ২০২২ হতে ২৮ জুন ২০২২ পর্যন্ত প্রতিদিন (সাপ্তাহিক ও সরকারি ছুটির দিনসহ) সকাল ৮:০০টা হতে রাত ১২:০০টা পর্যন্ত খোলা রাখা হয়। যেখানে বিবিএস এর কর্মকর্তা ও

## Phase-2

Upazila Census Coordinators (UCCs), IT Supervisors, and Zonal Officers are imparted training by the DCCs for four days from 30 May to 02 June 2022 at the district level.

## Phase-3

Supervisors and enumerators are trained for four days from 4 to 7 June in the first batch and the same from 9 to 12 June 2022 in the second batch by Zonal Officers at Upazilas, Zones, and Unions with the help of Upazila Census Coordinators (UCCs) and ICT Supervisors.

Alongside the training manual, an audio-visual training module is developed for imparting intensive training to the census personnel. Besides, in order to enrich the knowledge gathered from manual training more perfectly through self-learning, separate interactive animated training apps on each question are developed, which have been widely used, especially by the enumerators and supervisors. This training platform plays an effective role in eliminating any ambiguity of census personnel on any matter of the census questionnaire.

## 1.13 Call Centre

A call centre is set up at BBS Headquarters to provide prompt solutions on subject matters and general queries of the census staff at various levels, which remained functional 24 hours from 30 May to 30 June 2022. A total of 40 operators performed their duties in two shifts at the call centre. The census personnel at different levels communicated, and sought solutions of various technical and critical aspects, calling through the hotline (09602998877). Furthermore, the centre is made open to all so that the people can communicate directly to the census team to be included in the census counting.

Alongside the call centre, a Census Control Center is established, as the previous censuses, in BBS Headquarters. It is kept open everyday from 8:00 a.m. to 12:00 a.m. from 29 May to 28 June 2022. Three teams with the BBS officials are formed and they carry out their duties in the centre by rotation.

কর্মচারীগণের সমন্বয়ে গঠিত তিনটি টিম তিন শিফটে দায়িত্ব পালন করেন। তারা মাঠ পর্যায় হতে প্রাপ্ত সমস্যা/অভিযোগের বিবরণ নির্দিষ্ট রেজিস্টারে লিপিবদ্ধ করেন। অতঃপর প্রকল্প কর্তৃপক্ষের সাথে আলোচনাক্রমে প্রযোজ্য সমাধান মাঠ পর্যায়ের সংশ্লিষ্ট কর্মীকে অবহিত করে তা রেজিস্টারে নির্ধারিত স্থানে লিপিবদ্ধ করে রাখেন। একইসাথে সকল সিটি কর্পোরেশন, বিভাগ, জেলা, উপজেলা ও ইউনিয়ন পর্যায়ে শুমারি নিয়ন্ত্রণকেন্দ্র স্থাপনপূর্বক শুমারিকর্মীগণকে প্রয়োজনীয় সহায়তা প্রদান করা হয়।

### ১.১৪ শুমারি জনবল

শুমারিতে সকলের গণনাভুক্তি নিশ্চিতকল্পে দেশের সমগ্র অঞ্চলকে ক্ষুদ্র ক্ষুদ্র এলাকায় বিভক্ত করে মোট ৩,৮১,০৫৩টি গণনা এলাকা গঠন করা হয়। শুমারির তথ্যসংগ্রহের নিমিত্ত মূলত প্রতিটি গণনা এলাকার জন্য ০১জন হিসেবে মোট ৩,৬৫,৭৯১জন গণনাকারী এবং তাদের কার্যক্রম সরাসরি তদারকির জন্য ৬৩,৫৫০জন সুপারভাইজার নিয়োগ করা হয়। এসকল শুমারিকর্মী উপজেলা পর্যায়ে উপজেলা নির্বাহী অফিসারের নেতৃত্বে গঠিত গণনাকারী ও সুপারভাইজার নিয়োগ কমিটি কর্তৃক নির্বাচন করা হয়। উক্ত কমিটি কর্তৃক আইসিটি জ্ঞান সম্পন্ন ও স্মার্ট ফোন পরিচালনায় পারদর্শী স্থানীয় যুবক ও যুব নারীদের মধ্য হতে বাছাইক্রমে গণনাকারী ও সুপারভাইজার নির্বাচন করা হয়। মাঠ পর্যায়ে গণনাকারী ও সুপারভাইজারদের কার্যক্রম সরাসরি তত্ত্বাবধান করার জন্য বিবিএস ও সরকারের অন্যান্য দপ্তরের ৩,৭৭৯জন কর্মকর্তা/কর্মচারীকে জোনাল অফিসার হিসেবে নিয়োজিত করা হয়। উল্লেখ্য, প্রথম পূর্ণাঙ্গ তথ্য-প্রযুক্তি নির্ভর শুমারি সফলভাবে সম্পাদনের নিমিত্ত জোনাল অফিসারদেরকে সহযোগিতা প্রদানের জন্য স্থানীয় যুবক ও যুব নারীদের মধ্য থেকে আইসিটি বিষয়ে পারদর্শী ৩,৭৭৯ জনকে আইসিটি সুপারভাইজার হিসেবে নিয়োগ করা হয়। তথ্যসংগ্রহ কার্যক্রম সমন্বয় ও তদারকি করার জন্য ৫৫২ জন উপজেলা শুমারি সমন্বয়কারী, ১৬৩ জন জেলা শুমারি সমন্বয়কারী এবং ১২ জন বিভাগীয় শুমারি সমন্বয়কারী দায়িত্বরত ছিলেন। বর্ণিত জনবলসহ সর্বমোট প্রায় ৪,৩৭,০০০ জন শুমারির বিভিন্ন দায়িত্বে সরাসরি নিয়োজিত ছিলেন।

খাগড়াছড়ি জেলায় শুমারির তথ্যসংগ্রহ কার্যক্রম সুষ্ঠুভাবে সম্পাদনের নিমিত্ত এ জেলাকে ২টি শুমারি জেলায় ভাগ করা হয় এবং ২ জন জেলা শুমারি সমন্বয়কারীকে দায়িত্ব প্রদান করা হয়। এছাড়াও এ জেলায় মোট ৮ জন উপজেলা শুমারি সমন্বয়কারী, ৩০ জন জোনাল অফিসার, ৩০ জন আইসিটি সুপারভাইজার, ৩৬৩ জন সুপারভাইজার ও ২,০৮২ জন গণনাকারী শুমারির তথ্যসংগ্রহ কার্যক্রমে নিয়োজিত ছিলেন। জেলায় শুমারির সকল কার্যক্রম জেলা প্রশাসকের নেতৃত্বে গঠিত 'জেলা শুমারি/জরিপ কমিটি' কর্তৃক সমন্বয় ও তত্ত্বাবধান করা হয়।

They note down the problems reported from the field in a specific register. Afterwards, they discuss the problems with the competent authority, including project team to have the appropriate solutions, and provide feedbacks to the census workers, and keep notes on it on the same register. The same arrangements are also made in all City Corporations, Divisions, Districts, Upazilas and Unions, in order to provide necessary supports to the census workers.

### 1.14 Census Workforce

To ensure inclusion of all in the census, the entire country is fragmented into 3,81,053 Enumeration Areas with a tiny portion for each. A total of 3,65,791 enumerators, usually one for each EA, are appointed for data collection and a total of 63,550 supervisors are appointed for supervising data collection activity directly. These census workers are selected by the 'Enumerator and Supervisor Selection Committee' formed at Upazila, headed by the Upazila Nirbahi Officer. This committee selects local youth literally considering their ICT knowledge as well as their skills on smart phone operations. A total of 3,779 zonal officers from BBS and other government departments are engaged to supervise the enumerators and supervisors' activities at the field. It is to be noted that, in order to conduct the first ever ICT-based census smoothly, a total of 3,779 ICT supervisors from the skilled local youths are also engaged for providing ICT assistance to the zonal officers. A total of 552 Upazila Census Coordinators (UCC), 163 District Census Coordinators (DCC), and 12 Divisional Census Coordinators (DivCC) are engaged to coordinate and supervise census activities at the field, including data collection. Approximately 4,37,000 personnel is directly engaged in various activities of the census.

Khagrachhari district is divided into 2 census districts for smooth implementation of census activities and engaged 2 DCCs. Moreover 8 UCCs, 30 zonal officers, 30 ICT supervisors, 363 supervisors and 2,082 enumerators are involved in the census enumeration. All census activities in the district are coordinated and overseen by the 'District Census/Survey Committee' headed by the Deputy Commissioner.

### ১.১৫ তথ্যসংগ্রহ

জনশুমারি ও গৃহগণনা ২০২২ এর তথ্যসংগ্রহের ক্ষেত্রে ১৪ জুন ২০২২ তারিখ দিবাগত রাত ১২:০০টা (শূন্য মুহূর্ত, ১৫ জুন)-কে ‘শুমারি রেফারেন্স পয়েন্ট/সময়’ হিসেবে এবং ১৫ থেকে ২১ জুন ২০২২ সময়কে ‘শুমারি সপ্তাহ’ হিসেবে নির্দিষ্ট করা হয়। উল্লেখ্য, শুমারির তথ্যসংগ্রহের পূর্বে দুই দিন (১৩ ও ১৪ জুন ২০২২) গণনাকারীগণ কর্তৃক তাদের নিজ নিজ গণনা এলাকার খানাসমূহ সনাক্ত করার উদ্যোগ নেয়া হয়। শুমারির শুরুতেই ১৪ জুন ২০২২ দিবাগত রাত ১২:০০টা হতে ১৫ জুন ২০২২ ভোর ৬:০০টা পর্যন্ত অর্থাৎ শুমারি রাতে সারাদেশে ভাসমান/ছিন্নমূল লোকগণনা সম্পন্ন করা হয়। অতঃপর ১৫ থেকে ২১ জুন ২০২২ পর্যন্ত সাতদিন দেশব্যাপী শুমারির তথ্যসংগ্রহ কার্যক্রম পরিচালনা করা হয়। উল্লেখ্য, শুমারি চলাকালে দেশের উত্তর-পূর্বাঞ্চলে আকস্মিক ভয়াবহ বন্যা দেখা দেয়। একারণে শুমারির তথ্যসংগ্রহ কার্যক্রম যথাযথভাবে সম্পন্ন করার স্বার্থে আন্তর্জাতিক প্রটোকল মেনে সিলেট, সুনামগঞ্জ, মৌলভীবাজার ও নেত্রকোণা জেলায় শুমারির তথ্যসংগ্রহের সময়সীমা ২৮ জুন ২০২২ পর্যন্ত বৃদ্ধি করা হয়।

### ১.১৬ শুমারি পরবর্তী যাচাই (পিইসি) জরিপ

বিবিএস কর্তৃক সম্পাদিত প্রতিটি শুমারির পরেই এর Coverage Error ও Content Error নিরূপণের লক্ষ্যে জাতিসংঘের এ সংক্রান্ত গাইডলাইন ‘Principles and Recommendation for Population and Housing Census (Revision 3)’ অনুসরণপূর্বক শুমারি পরবর্তী যাচাই (পিইসি) জরিপ পরিচালনা করা হয়। জনশুমারি ও গৃহগণনা ২০২২ এর পিইসি জরিপ স্বতন্ত্র প্রতিষ্ঠান ‘বাংলাদেশ উন্নয়ন গবেষণা প্রতিষ্ঠান (বিআইডিএস)’ কর্তৃক সম্পাদন করা হয়। এ জরিপের আওতায় ৩৭৮টি নির্বাচিত গণনা এলাকা থেকে ১০ থেকে ১৬ অক্টোবর ২০২২ সময়ে তথ্যসংগ্রহ এবং ০৬ ফেব্রুয়ারি ২০২৩ তারিখে রিপোর্ট প্রকাশ করা হয়। পিইসি জরিপের ফলাফল অনুযায়ী জনশুমারি ও গৃহগণনা ২০২২ এর Net Coverage Error (NCE) ২.৭৫ শতাংশ, যা বাংলাদেশের শুমারির ইতিহাসে সর্বনিম্ন।

### ১.১৭ উপাত্ত প্রক্রিয়াকরণ

জনশুমারি ও গৃহগণনা ২০২২ এর তথ্যসংগ্রহ CAPI অ্যাপ্লিকেশনের মাধ্যমে সম্পাদন করা হয়। CAPI অ্যাপ্লিকেশন প্রস্তুতের সময় যতটা সম্ভব ভেলিডেশন রুলস সংযোজন করা হয় যার ফলে সংগৃহীত তথ্যের গুণগতমান যথেষ্ট ভালো ছিল। তদুপরি গুণগতমান সম্পন্ন তথ্য প্রদানের লক্ষ্যে সংগৃহীত ডাটা ক্লিনিং, এডিটিং ও প্রসেসিং করা হয়। এ কাজ সম্পাদনের জন্য একটি ওয়েব বেইজড অ্যাপ্লিকেশন প্রস্তুত করা হয়, যার মাধ্যমে শুমারির উপাত্তে প্রাপ্ত অসংগতি জেলা ও উপজেলা পর্যায়ে হতে সরাসরি যাচাইপূর্বক প্রয়োজনীয় সংশোধন করে পুনরায় সার্ভারে প্রেরণ করা হয়। এ কাজে নিয়োজিত কর্মকর্তা-কর্মচারীগণকে ডাটা এডিটিং

### 1.15 Census Enumeration

The midnight of 14 June 2022 (the zero moment of 15 June) is considered as ‘the census reference point/time’, and the following week, 15-21 June 2022 as ‘the Census Week’. It is noted that, the households located in each of the enumeration areas are identified by the respective enumerators in the previous two days (13 and 14 June 2022) of the census enumeration. At first, the floating population is counted on census night, from 12:00 o’clock at night of 14 June to 6:00 am of 15 June 2022, across the country which is considered as the ‘Census Night’. Subsequently, the nationwide data collection activities are carried out for 7 days from 15 to 21 June 2022. It is to be noted that, due to sudden flash flood in the north-east region of the country, the data collection period is extended for 7 days to 28 June 2022 in four districts: Sylhet, Sunamganj, Moulvibazar, and Netrokona, following the international protocol of census.

### 1.16 Post Enumeration Check (PEC) Survey

Post Enumeration Check (PEC) Survey is conducted immediately after every census in Bangladesh following UN guidelines ‘Principles and Recommendation for Population and Housing Census (Revision 3)’ to assess the coverage and content error of the census data. The PEC survey is carried out by an independent professional organization, Bangladesh Institute of Development Studies (BIDS). Data are collected from a total of 378 selected sample enumeration areas during 10-16 October 2022. The report of the PEC survey, which is conducted independently, is published on 06 February 2023. As per PEC survey findings, the Net Coverage Error (NCE) is found to be 2.75%, which is the lowest ever in the census history of Bangladesh.

### 1.17 Data Processing

Data of the Population and Housing Census 2022 are collected digitally using CAPI Application. As adequate numbers of validation rules are set up in the CAPI application, it is found that the quality of census data is significantly better. Nevertheless, data cleaning, editing and processing are carried out to produce quality data. A web-based application is developed, through which necessary corrections are made into census data from the field directly at district and upazila level, and sent them back to the server. Extensive training is imparted to the concerned personnel on data editing. Moreover, a



বিষয়ে প্রশিক্ষণ প্রদান করা হয়। উল্লেখ্য, শুমারির উপাত্ত ক্লিনিং, এডিটিং ও প্রসেসিং এর নিমিত্ত একটি নির্দেশিকা প্রস্তুত করা হয়। পরবর্তীতে ফিল্ড অফিস হতে প্রাপ্ত সংশোধিত তথ্যের আলোকে জাতিসংঘের এ সংক্রান্ত গাইডলাইন ‘Handbook on Population and Housing Census Editing’ অনুসরণ করে ডাটা প্রক্রিয়াকরণ টিম কর্তৃক শুমারির ডাটা প্রয়োজনীয় ক্লিনিং, এডিটিং ও প্রসেসিং করা হয়। অতঃপর উক্ত টিম Oracle Database ও STATA Software ব্যবহার করে শুমারির উপাত্ত প্রক্রিয়াকরণ সম্পন্ন করে এবং টেবুলেশন প্ল্যান অনুযায়ী টেবিল প্রস্তুত করে।

### ১.১৮ শুমারির রিপোর্ট

সুষ্ঠু ও সফলভাবে শুমারি সম্পাদনের মাত্র এক মাস সময়ের মধ্যে ২৭ জুলাই ২০২২ তারিখে প্রাথমিক রিপোর্ট প্রকাশ করা হয়। পরবর্তীকালে শুমারিতে সংগৃহীত উপাত্ত প্রক্রিয়াকরণ করে বিস্তারিত তথ্য সম্বলিত শুমারির ন্যাশনাল রিপোর্ট (ভলিউম ১) ২৮ নভেম্বর ২০২৩ তারিখে আনুষ্ঠানিকভাবে প্রকাশ করা হয়। এ রিপোর্টে দেশের গণনাকৃত ও সমন্বয়কৃত মোট জনসংখ্যা, পল্লি ও শহরভিত্তিক জনসংখ্যা, লিঙ্গাভিত্তিক জনসংখ্যা, জনসংখ্যা বৃদ্ধির হার, জনসংখ্যার ঘনত্ব, লিঙ্গানুপাত, শিশু-নারী অনুপাত, নির্ভরশীলতার অনুপাত, বৈবাহিক অবস্থা, ধর্মভিত্তিক জনসংখ্যা, প্রতিবন্ধিতা, শিক্ষা, কাজের মর্যাদা, মোবাইল ফোন ও ইন্টারনেট ব্যবহার, আর্থিক অন্তর্ভুক্তি, ক্ষুদ্র নৃ-গোষ্ঠী, নিজ ও বর্তমান বিভাগ, স্বদেশ প্রত্যাবর্তনকারী প্রবাসী এবং বিদেশি, মোট খানার সংখ্যা, খানার প্রকারভেদ, বাসগৃহের কাঠামো ও মালিকানা, খানার সুবিধাদি, প্রবাস আয়, খানার আকার ইত্যাদি বিষয়ে গুরুত্বপূর্ণ উপাত্ত বিভাগ ও জেলাভিত্তিক প্রকাশ করা হয়।

এ শুমারির মোট ১৩৩টি রিপোর্ট। এর মধ্যে ন্যাশনাল রিপোর্ট ৫টি যথা- ন্যাশনাল রিপোর্ট (ভলিউম ১), ইউনিয়ন স্ট্যাটিস্টিকস, আরবান এরিয়া রিপোর্ট, আর্থসামাজিক ও জনমিতিক জরিপ ২০২৩ রিপোর্ট ও অ্যাডমিনিস্ট্র্যাটিভ রিপোর্ট। অবশিষ্ট রিপোর্টগুলোর মধ্যে রয়েছে ৬৪টি জেলা রিপোর্ট ও ৬৪টি কমিউনিটি রিপোর্ট। এছাড়া রয়েছে মনোগ্রাফ ও ৩৫টি ইনফোগ্রাফ।

guideline on editing, cleaning, and processing of census data is prepared. Later on, taking the corrections made at the field as well as the findings noted therein into consideration, the necessary editing, cleaning and processing are accomplished by the ‘Data Processing Team’, following the United Nations guideline ‘Handbook on Population and Housing Census Editing’. Finally, by using the Oracle Database and STATA software, aforementioned team completes the data processing activities, and generates required tables according to tabulation plan of the census.

### 1.18 Census Report

After the successful completion of the census enumeration, the preliminary report is published in a month on 27 July 2022. Subsequently, after processing the census data, the National Report (Volume I) containing detailed information is published officially on 28 November 2023. Important information like total enumerated and adjusted population, population by rural and urban, population by sex, population growth rate, population density, sex ratio, child-woman ratio, dependency ratio, marital status, population by religion, disability, education, working status, mobile phone and internet use, financial inclusion, ethnicity, home and current division, returned migrant and foreigner, total household, type of household, dwelling structure and ownership, household facilities, foreign remittance, household size etc. are published by division and district in the national report.

The census has a total of 133 reports. Among these, there are five national level reports such as National Report, Union Statistics, Urban Area Report, Socio-economic and Demographic Survey 2023 Report and Administrative Report. Of the others, there are 64 district reports and 64 community reports. In addition, there are Monographs and 35 Infographs.



অধ্যায় ২  
**Chapter 2**



## অধ্যায় ২: ধারণা ও সংজ্ঞা

### Chapter 2: Concept and Definition

জনশুমারি ও গৃহগণনা ২০২২ কার্যক্রমে যেসব ধারণা ও সংজ্ঞা ব্যবহার করা হয়েছে তা নিম্নে বর্ণনা করা হলো-

#### ২.১ জনশুমারি ও গৃহগণনা

জাতিসংঘের গাইডলাইন অনুযায়ী ‘জনশুমারি হলো একটি সুনির্দিষ্ট সময়ে একটি দেশ বা নির্ধারিত ভূখণ্ডে বসবাসকারী ব্যক্তিবর্গের ক্ষুদ্রতম ভৌগোলিক সীমানাধীন জনমিতিক, অর্থনৈতিক ও সামাজিক তথ্য-উপাত্ত সংগ্রহ, সংকলন, বিশ্লেষণ, পরিবীক্ষণ ও প্রকাশের সুপরিষ্কৃত সামগ্রিক প্রক্রিয়া।’ এ শুমারির মূলত দু’টি প্রধান অংশ রয়েছে:

**(ক) জনশুমারি:** জনশুমারির মাধ্যমে নির্দিষ্ট সময়ে একটি দেশের সকল ব্যক্তির জনমিতিক ও আর্থসামাজিক মৌলিক তথ্য-উপাত্ত ক্ষুদ্রতম ভৌগোলিক স্তর (গ্রাম/মহল্লা) পর্যন্ত সংগ্রহ করা হয়।

**(খ) গৃহগণনা:** গৃহগণনা এমন একটি কার্যক্রম যার মাধ্যমে নির্দিষ্ট সময়ে একটি দেশের সকল আবাসিক গৃহের সংখ্যা, কাঠামোগত বিন্যাস ও বিদ্যমান সুযোগ-সুবিধা সম্পর্কিত মৌলিক তথ্য-উপাত্ত ক্ষুদ্রতম ভৌগোলিক স্তর (গ্রাম/মহল্লা) পর্যন্ত সংগ্রহ করা হয়।

#### ২.২ গণনা পদ্ধতি

জনশুমারি ও গৃহগণনা ২০২২ এর তথ্যসংগ্রহে মোডিফাইড ডি-ফ্যাক্টো (Modified De-facto) পদ্ধতি অনুসরণ করা হয়েছে। এ পদ্ধতিতে খানার সদস্যগণকে শুমারি মুহূর্তে খানায় গণনার পাশাপাশি কর্তব্যরত ও ভ্রমণরত সদস্যকেও তাদের নিজ নিজ খানায় গণনাভুক্ত করা হয়।

#### ২.৩ শুমারি মুহূর্ত

শুমারি শুরুর শূন্য মুহূর্ত-কে ‘শুমারি মুহূর্ত’ বলা হয়। জনশুমারি ও গৃহগণনা ২০২২ এর ‘শুমারি মুহূর্ত’ হলো ১৪ জুন ২০২২ এর দিবাগত রাত ১২:০০ (শূন্য মুহূর্ত ‘১৫ জুন’)।

#### ২.৪ শুমারি রাত

শুমারি মুহূর্ত হতে শুরু করে ভোর ৬:০০ টা পর্যন্ত সময় হলো ‘শুমারি রাত’। সে অনুযায়ী ১৪ জুন ২০২২ দিবাগত রাত ১২:০০ টা (শূন্য মুহূর্ত ১৫ জুন) হতে ভোর ৬:০০ টা পর্যন্ত সময়কে ‘শুমারি রাত’ হিসেবে গণ্য করা হয়।

In this chapter, the concepts and definitions used in Population and Housing Census 2022 are described, and these are as follows-

#### 2.1 Population and Housing Census

According to the United Nations Guidelines, ‘A Population Census is the total process of planning, collecting, compiling, evaluating, disseminating and analysing demographic, economic and social data at the smallest geographic level pertaining, at a specified time, to all persons in a country or in a well-delimited part of a country.’ There are two main parts of the Population and Housing Census as elaborated below:

**(a) Population Census:** The Population Census collects demographic and socio-economic basic data of all persons of a country at a specified time down to the smallest geographical level (village/mahalla).

**(b) Housing Census:** The Housing Census collects the basic data related to the number of all dwelling houses, structural conditions, and facilities available in the dwelling houses in a country at a specified time down to the smallest geographical level (village/mahalla).

#### 2.2 Enumeration Method

The Population and Housing Census 2022 has been conducted as per ‘modified defacto’ method. In this method, alongside enumerating the household members at their location at the census moment, persons on duty and traveling at the census moment are enumerated in their respective usual households.

#### 2.3 Census Moment

The moment at 12:00 a.m. on 14th June 2022 (00:00 hour of 15th June) is considered as the ‘Census Moment’ of the Population and Housing Census 2022.

#### 2.4 Census Night

The period from the census moment to 6:00 a.m. is considered as ‘Census Night’. Hence, the period from 12:00 a.m. on 14th June 2022 (00:00 hour of 15th June) to 6:00 a.m. is considered as ‘Census Night’.

## ২.৫ শুমারিকাল

‘শুমারি মুহূর্ত’ হতে শুরু করে ২১ জুন ২০২২ পর্যন্ত ০৭ (সাত) দিন ‘শুমারি কাল’ বা ‘শুমারি সপ্তাহ’ হিসেবে গণ্য করা হয়।

## ২.৬ পল্লি এলাকা

সিটি কর্পোরেশন, পৌরসভা, উপজেলা হেডকোয়ার্টার্স (পৌরসভা হিসেবে ঘোষিত নয়) ও তৎসংশ্লিষ্ট মৌজা, ক্যান্টনমেন্ট, স্থানীয় সরকার বিভাগ কর্তৃক তালিকাভুক্ত গ্রোথ সেন্টার ও তৎসংশ্লিষ্ট মৌজা বহির্ভূত এলাকাকে পল্লি হিসেবে গণ্য করা হয়।

## ২.৭ শহর এলাকা

পাঁচ ধরনের এলাকা যথাক্রমে সিটি কর্পোরেশন, পৌরসভা, উপজেলা হেডকোয়ার্টার্স (পৌরসভা হিসেবে ঘোষিত নয়) ও তৎসংশ্লিষ্ট মৌজা, ক্যান্টনমেন্ট, স্থানীয় সরকার বিভাগ কর্তৃক তালিকাভুক্ত গ্রোথ সেন্টার ও তৎসংশ্লিষ্ট মৌজাকে শহর এলাকা হিসেবে গণ্য করা হয়।

## ২.৮ খানা ও খানার সদস্য

এক বা একাধিক ব্যক্তি যারা এক পাকে ও একত্রে খাবার গ্রহণ এবং একসাথে বসবাস করেন তাদের সমন্বয়ে একটি খানা গঠিত হয়। খানায় পরিবারের সদস্যদের পাশাপাশি অন্যান্য আত্মীয় বা অনাত্মীয় সদস্যও থাকতে পারে। তবে পরিবারের সদস্য হওয়া সত্ত্বেও এক পাকে ও একত্রে খাবার না খেলে বা অন্যত্র বসবাস করলে, তিনি খানার সদস্য হিসেবে গণ্য হবেন না।

শুমারি রাতে (১৪ জুন ২০২২ দিবাগত রাত ১২:০০ টা (শূন্য মুহূর্ত ১৫ জুন) হতে ভোর ৬:০০ টা পর্যন্ত) যারা এক পাকে খেয়েছেন এবং একই ছাদের নিচে কিংবা বাড়িতে বসবাস করেছেন তাদেরকে ঐ খানার সদস্য হিসেবে অন্তর্ভুক্ত করা হয়। পরিবারের সদস্য যারা একত্রে বসবাস করেন এবং খাওয়া-দাওয়া করেন কিন্তু শুমারি রাতে ভ্রমণে ছিলেন কিংবা আবাসিক হোটেল/রেস্ট হাউজে অবস্থান করেছেন কিংবা গভীর সমুদ্রে মাছ ধরতে গেছেন অথবা সাময়িকভাবে (৬ মাসের কম সময়ের জন্য) দেশের বাইরে ছিলেন অথবা কর্মক্ষেত্রে দায়িত্বরত ছিলেন যেমন: শুমারিকর্মী, হাসপাতালের রোগী ও অ্যাটেন্ডেন্ট, নৈশপ্রহরী প্রমুখ ব্যক্তিবর্গকেও স্ব-স্ব খানায় গণনা করা হয়।

## 2.5 Census Period

The period of 7 (seven) days from the census moment to 21 June 2022 is considered as Census Period as well as ‘Census Week’.

## 2.6 Rural Area

The areas, outside the City Corporations, Paurashavas, Upazila Headquarters (not declared as Paurashava) including the entire areas of that mauza, Cantonment areas, and the entire mauza of the enlisted Growth Centres of Local Government Divisions are treated as the Rural Areas.

## 2.7 Urban Area

The five types of areas; the areas within the jurisdictions of City Corporations, Paurashavas, Upazila Headquarters (not declared as Paurashava) including the entire areas of that mauza, Cantonment areas, and the entire mauza of the enlisted Growth Centres of Local Government Division are treated as the Urban Areas.

## 2.8 Household and Household Members

A household consists of one or more persons who eat from the same pot and live together. Along with family members, any relative or unrelated person can be household member. On the other hand, any family member or relative who does not eat and live together will not be considered as household member.

The persons who ate from the same kitchen and lived together on the census night [from 12:00 a.m. on 14 June (00:00 hour on 15 June) to 6:00 a.m. on 15 June 2022] under the same roof or house are included as the members of that household. However, members who usually took food and lived together, but were on travelling or staying in residential hotels or rest houses or went to deep-sea for fishing, or temporarily (less than six months) staying abroad or on duty (e.g., census personnel, hospital patients, and attendants, night guards, etc.) on the census night are counted in their usual households.

**(ক) সাধারণ খানা:** সাধারণ খানা হলো যেখানে একজন ব্যক্তি বা দম্পতি তাদের পুত্র-কন্যা ও পরিবারের অন্যান্য সদস্যসহ একত্রে বসবাস করেন এবং একই পাকের খাবার গ্রহণ করেন। খানার সদস্য যারা আবাসিক হোটেল/রেস্ট হাউজ অথবা গভীর সমুদ্রে মাছ ধরতে গেছেন অথবা ছয় মাসের কম সময়ের জন্য দেশের বাইরে অবস্থান করছেন অথবা শুমারি রাতে কর্তব্যরত ছিলেন যেমন: শুমারিকর্মী, হাসপাতালের রোগী ও রোগীর অ্যাটেন্ডেন্ট, নাইট গার্ড ইত্যাদি ব্যক্তিগণকে শুমারিতে স্ব-স্ব সাধারণ খানায় গণনাভুক্ত করা হয়।

**(খ) প্রাতিষ্ঠানিক খানা:** আত্মীয়তার সম্পর্কহীন একদল ব্যক্তি যদি প্রাতিষ্ঠানিকভাবে একত্রে বসবাস করে এবং একত্রে খাদ্য গ্রহণ করে তখন তাকে প্রাতিষ্ঠানিক খানা বলে। শুমারিতে জেলখানা, এতিমখানা, হাসপাতাল, ক্লিনিক, শিক্ষা প্রতিষ্ঠানের ছাত্রাবাস/হোস্টেল/হল, কর্মজীবী হোস্টেল, মাদ্রাসা (আবাসিক), সেনা ছাউনি বা ব্যারাক, পুলিশ লাইনস, বিজিবি ক্যাম্প ইত্যাদি প্রতিষ্ঠানে একত্রে বসবাসকারীদের প্রাতিষ্ঠানিক খানায় গণনা করা হয়।

**(গ) অন্যান্য খানা:** সাধারণ ও প্রাতিষ্ঠানিক খানা ব্যতীত সকল খানাকে অন্যান্য খানা হিসেবে গণ্য করা হয়। মেস, দোকান, অফিস, মসজিদ, মন্দির, গির্জা, প্যাগোডা ইত্যাদিতে বসবাসরত ব্যক্তিবর্গকে অন্যান্য খানায় গণনা করা হয়। পরিবার থেকে পৃথকভাবে বসবাসকারী হিজড়া জনগোষ্ঠীর সমন্বয়ে গঠিত খানাও অন্যান্য খানা হিসেবে গণনা করা হয়।

## ২.৯ বস্তি ও বস্তি খানা

পৌর এলাকায় সরকারি জমি, খাস জমি, রেল লাইনের ধারে, রাস্তার পাশে, বাঁধের পাশে অথবা বেসরকারি জায়গায় অপরিষ্কৃতভাবে সাধারণত অতি নিম্নমানের ঘর যথা- বুপড়ি, টং, টিনশেড, আধাপাকা, পাকা নড়বড়ে অবকাঠামো, জরাজীর্ণ দালান ইত্যাদি এবং সাধারণত অস্বাস্থ্যকর পরিবেশে গড়ে উঠা পাঁচ বা ততোধিক খানার সমষ্টিকে বস্তি হিসেবে গণ্য করা হয়েছে। বর্ণিত এলাকায় অবস্থিত খানাগুলোকে বস্তিখানা হিসেবে বিবেচনা করা হয়েছে। বস্তি খানা নির্ধারণের ক্ষেত্রে নিম্নবর্ণিত পঁচটি বৈশিষ্ট্য বিবেচনায় নেয়া হয়েছে-

- ক. উন্নত পানির উৎসের অভাব
- খ. উন্নত স্যানিটেশন সুবিধার অভাব
- গ. বসবাসের জন্য পর্যাপ্ত জায়গার অভাব
- ঘ. টেকসই বসতঘরের অভাব এবং
- ঙ. জমির মালিকানা/অধিকার নেই

**(a) General Household:** A general household is composed of a person or a couple with or without children and other members are living together and taking food from the same kitchen. Household members who were on travel or stayed in residential hotel/rest house or went to deep sea for fishing or temporarily (less than 6 months) stayed abroad or on duty such as census personnel, hospital patients and attendants, night guards, etc., on the census night are enumerated in general household.

**(b) Institutional Household:** A group of unrelated persons who live in an institution and take their meals from a common kitchen is defined as an Institutional household. Persons living in prisons, orphanages, hospitals, clinics, hostel/residential halls of educational institutions, hostels for working people, madrasa (residential), army camps or barracks, police lines, BGB camps, etc. are enumerated in institutional households.

**(c) Other Household:** The households, except general households and institutional households, are termed as the other households together. People living in messes, shops, offices, mosques, temples, churches, pagodas, etc. are enumerated under the other household category. Hijra population, separated from their own families and living together, are also enumerated under the other households.

## 2.9 Slum and Slum Household

A cluster of five or more households in urban areas on government land/demesne, beside rail lines, roadsides, embankments, or private land and generally in unhygienic and unplanned conditions with very poor-quality housing structures such as huts, tongs, tin sheds, *semi-pucca*, rickety structures, dilapidated buildings, etc. has been considered as a slum. Households in slum areas are treated as slum households. The five characteristics of slum households are considered as follows-

- a. Lack of access to improved water sources
- b. Lack of access to improved sanitation facilities
- c. Lack of sufficient living space
- d. Lack of housing durability and
- e. Lack of security of tenure



## ২.১০ ভাসমান/ছিন্নমূল জনগোষ্ঠী

সাধারণত যাদের বসবাসের জন্য ঘর-বাড়ি নেই এবং যারা রেলস্টেশন, বাসস্ট্যান্ড, মাজার, ফুটপাথ, বাজার, সিঁড়ি/ফুট-ওভারব্রিজের নিচে, লঞ্চ টার্মিনাল/ফেরিঘাট, মার্কেটের বারান্দা ইত্যাদি স্থানে অস্থায়ীভাবে রাতিয়াপন করে তাদেরকে ভাসমান/ছিন্নমূল জনগোষ্ঠী হিসেবে গণনা করা হয়। শুমারি রাতে দেশের ভাসমান/ছিন্নমূল জনগোষ্ঠীকে গণনায় অন্তর্ভুক্ত করা হয়। উল্লেখ্য, যারা জীবিকা বা অন্য কোনো প্রয়োজনে শুমারি রাতে রাস্তায় বা বাজারে অবস্থান করেছেন কিন্তু তাদের কোথাও না কোথাও বাসস্থান রয়েছে তাদেরকে ভাসমান/ছিন্নমূল জনগোষ্ঠী হিসেবে গণনাভুক্ত করা হয়নি।

## ২.১১ বাসগৃহ

একটি ছাদ বা ছাউনি বা চালের নিচে এক বা একাধিক কক্ষ নিয়ে গঠিত কাঠামো (Structure)-কে একটি গৃহ হিসেবে বিবেচনা করা হয়। গৃহ এক তলাবিশিষ্ট হতে পারে, আবার বহুতলাবিশিষ্টও হতে পারে। কোনো খানা এক বা একাধিক গৃহে বসবাস করতে পারে; আবার এক বা একাধিক খানা একটি গৃহেও বসবাস করতে পারে। বসবাসের জন্য যে কয়টি গৃহ বা কাঠামো ব্যবহার হয় তা সংশ্লিষ্ট খানার গৃহের সংখ্যা হিসেবে গণনায় অন্তর্ভুক্ত করা হয়েছে।

## ২.১২ বসতঘরের প্রকার

এবারের শুমারিতে খানার প্রধান বসতঘরের মেঝে, দেয়াল ও ছাদ/ছাউনির উপকরণ সংক্রান্ত উপাত্ত পৃথকভাবে সংগ্রহ করা হয়। উল্লেখ্য, পূর্ববর্তী শুমারির সাথে এ শুমারির একটি তুলনামূলক বিশ্লেষণের জন্য বসতঘরের প্রকারভেদ সংক্রান্ত উপাত্ত পাকা, সেমিপাকা, কাঁচা ও ঝুপড়ি এ চার শ্রেণিতে বিভাজনপূর্বক উপস্থাপন করা হয়েছে।

**(ক) পাকা:** বসতঘরের মেঝে- সিমেন্ট/কংক্রিট/ইট/ পোড়ামাটি, বা টাইলস/মোজাইক, দেয়াল- সিমেন্ট/কংক্রিট/ ইট/পোড়ামাটি বা সিরামিক টাইলস এবং ছাদ- সিমেন্ট/ কংক্রিট/টালি দ্বারা নির্মিত হলে বসতঘরটি পাকা হিসেবে বিবেচনা করা হয়।

**(খ) সেমিপাকা:** বসতঘরের মেঝের উপকরণ সিমেন্ট/কংক্রিট/ ইট/পোড়ামাটি, বা টাইলস/মোজাইক, দেয়ালের উপকরণ সিমেন্ট/কংক্রিট/ইট/পোড়ামাটি বা সিরামিক টাইলস এবং ছাদের উপকরণ সিমেন্ট/কংক্রিট/টালি ব্যতীত অন্য যেকোনো নির্মাণ সামগ্রী দিয়ে তৈরি হলে বসতঘরটি সেমিপাকা হিসেবে গণ্য করা হয়েছে।

## 2.10 Floating Population

The homeless people who usually spent night in various places such as railway stations, bus terminals, shrines, footpaths, under stairs/foot-overbridges, launch terminals/ ferries, market balconies, etc. are considered as Floating Population. Floating Population are counted on the census night. The people who stayed on the street or at market for their livelihoods or other purposes on the census night, but have dwellings elsewhere are not considered as floating population.

## 2.11 Dwelling Unit

A structure consisting of one or more rooms under the same roof is defined as dwelling units. It may be single-storied or multi-storied. A household may have one or more dwelling units; On the other hand, one or more households may live in a dwelling unit. The housing units or structures, which are used for residence, are counted as dwelling units of the respective household.

## 2.12 Type of Dwelling Unit

In the census, data on floor, wall and roof materials of the main dwelling structure are collected separately. But for the purpose of comparative analysis with the previous censuses, figures are derived, and presented by four categories: *Pucca*, *Semi-pucca*, *Kancha* and *Jhupri*.

**(a) Pucca:** A structure is defined as a Pucca if its floor is made of cement/concrete/ brick/terracotta or tiles/mosaic, wall- cement/ concrete/brick/ terracotta or ceramic tiles and roof- cement/ concrete/tile.

**(b) Semi-pucca:** A structure is defined as a Semi-pucca if its floor is made of cement/concrete/brick/terracotta or tiles/mosaic, wall- cement/concrete/brick/terracotta or ceramic tiles and roof- any other material except cement/concrete/tile.



(গ) কাঁচা: যেসব বাসগৃহের মেঝে- মাটি, কাঠ কিংবা এ জাতীয় উপকরণ এবং ছাদ- মূলত বাঁশ/গোলপাতা/ তালপাতা/ছন/খড় দিয়ে তৈরি তাকে কাঁচা ঘর হিসেবে গণ্য করা হয়েছে। উল্লেখ্য, বসতঘরের মেঝে ইট/সিমেন্ট/কংক্রিট, টেরাকোটা বা পোড়ামাটি দ্বারা তৈরি হলেও দেয়াল বা ছাদের উপকরণ হিসেবে যদি ইট/সিমেন্ট/কংক্রিট/টেরাকোটা ভিন্ন অন্য কোনো নির্মাণ সামগ্রী ব্যবহার করা হলে সেই গৃহকে কাঁচা হিসেবে গণ্য করা হয়েছে।

(ঘ) ঝুপড়ি: বাসগৃহের মেঝে- মাটি বা কাঠ/বাঁশ/গাছের গুঁড়ি ইত্যাদি এবং দেয়াল ও ছাউনি- খড়/বাঁশ/ছন/ গোলপাতা/ তালপাতা/ পলিথিন, ইত্যাদি দিয়ে তৈরি হলে তাকে ঝুপড়িঘর হিসেবে গণ্য করা হয়েছে।

### ২.১৩ বাসগৃহের মালিকানা

নিম্নোক্ত পাঁচটি ক্যাটাগরিতে বাসগৃহের মালিকানা সংক্রান্ত তথ্য সংগ্রহ করা হয়েছে:

(ক) নিজস্ব: খানাপ্রধান বা খানার কোনো সদস্যের ক্রয়কৃত বা উত্তরাধিকারসূত্রে অথবা আইনগতভাবে প্রাপ্ত বাসগৃহকে 'নিজস্ব' হিসেবে গণ্য করা হয়েছে।

(খ) ভাড়া - কিন্তু অন্য স্থানে নিজস্ব বাসগৃহ আছে: আনুষ্ঠানিক বা অনানুষ্ঠানিক চুক্তির মাধ্যমে ভাড়ার ভিত্তিতে খানার সদস্যদের বসবাসকৃত বাসগৃহ কিন্তু অন্যত্র নিজস্ব মালিকানাধীন বাসগৃহ রয়েছে।

(গ) ভাড়া এবং অন্য কোথাও নিজস্ব বাসগৃহ নেই: আনুষ্ঠানিক বা অনানুষ্ঠানিক চুক্তির মাধ্যমে ভাড়ার ভিত্তিতে খানার সদস্যদের বসবাসকৃত বাসগৃহ এবং অন্যত্র নিজস্ব মালিকানাধীন বাসগৃহ নেই।

(ঘ) বিনা ভাড়া - কিন্তু অন্য স্থানে নিজস্ব বাসগৃহ আছে: খানাটির বর্তমান বাসগৃহ বিনা ভাড়ায় কিন্তু অন্যত্র ক্রয়কৃত অথবা উত্তরাধিকারসূত্রে প্রাপ্ত নিজস্ব বাসগৃহ রয়েছে।

(ঙ) বিনা ভাড়া এবং অন্য কোথাও নিজস্ব বাসগৃহ নেই: খানাটির বর্তমান বাসগৃহ বিনা ভাড়ায় এবং অন্যত্র ক্রয়কৃত অথবা উত্তরাধিকার সূত্রে প্রাপ্ত নিজস্ব কোনো বাসগৃহ নেই।

### ২.১৪ খানাপ্রধান

খানাপ্রধান হলেন খানার মুখ্য বা প্রধান সদস্য। সাধারণত যার সিদ্ধান্তে খানা পরিচালিত হয় এবং খানার অন্য সদস্যগণ যাকে খানাপ্রধান মনে করেন তিনিই খানাপ্রধান হিসেবে বিবেচিত হন।

(c) **Kancha:** A structure is defined as Kancha if its floor is made of soil or wood or any other material except brick/cement/concrete and roof is made of bamboo/golpata/palm leaves/chhan/ straw etc. is defined as Kancha structure. Nevertheless, if the floor is made of cement/concrete/brick/terracotta etc., but the wall and roof are made of any other material except cement/concrete/ brick/terracotta.

(d) **Jhupri:** A structure is defined as a Jhupri if its floor is made of soil or wood/bamboo/trunk etc. and the wall & roof are made of straw/ bamboo/chhan/golpata/palm leaves/polythene etc.

### 2.13 Ownership Status of Dwelling Unit

The data on ownership status is collected in the following five categories:

(a) **Own dwelling unit:** A dwelling unit occupied by a household which is purchased or inherited or legally owned.

(b) **Rented, but having own dwelling unit elsewhere:** A dwelling unit which is occupied by a household on a rental basis under a formal or informal agreement as well as having own dwelling unit elsewhere.

(c) **Rented and having no own dwelling unit elsewhere:** A dwelling unit which is occupied by a household on a rental basis under a formal or informal agreement and doesn't have own dwelling unit elsewhere.

(d) **Rent-free, but have own dwelling unit elsewhere:** A dwelling unit which is occupied by a household without paying any rent, but has own dwelling unit elsewhere, which is purchased or inherited or legally owned by any means.

(e) **Rent-free, and having no own dwelling unit elsewhere:** A dwelling unit that is occupied by a household without paying any rent, and doesn't have own dwelling unit elsewhere.

### 2.14 Household Head

The chief or principal member of the household, who takes the major decisions and is treated as the head of the household by other members, is considered as the Household Head. It is not

খানাপ্রধান হওয়ার জন্য উপার্জনকারী অথবা বয়োজ্যেষ্ঠ সদস্য হতে হবে, এরকম কোনো বাধ্যবাধকতা নেই।

### ২.১৫ লিঙ্গানুপাত

লিঙ্গানুপাত বলতে নির্দিষ্ট জনসংখ্যার মধ্যে নারীর বিপরীতে পুরুষের অনুপাত অর্থাৎ প্রতি ১০০ জন নারীর বিপরীতে পুরুষের সংখ্যা বোঝানো হয়।

### ২.১৬ নির্ভরশীলতার অনুপাত

নির্ভরশীলতার অনুপাত বলতে ১৫-৬৪ বছর বয়সী জনসংখ্যার বিপরীতে ০-১৪ বছর এবং ৬৫ ও তদূর্ধ্ব বয়সী জনসংখ্যার সমষ্টির অনুপাত শতকরা হারে প্রকাশ করাকে বোঝায়।

### ২.১৭ শিশু-নারী অনুপাত

শিশু-নারী অনুপাত বলতে সন্তান ধারণে সক্ষম অর্থাৎ ১৫-৪৯ বছর বয়সী নারীর বিপরীতে ০-৪ বছর বয়সী শিশুর সংখ্যার অনুপাত বোঝানো হয়। এটি সাধারণত প্রতি ১০০০ জন নারীর বিপরীতে প্রকাশ করা হয়ে থাকে।

### ২.১৮ সাক্ষরতা

যে কোনো একটি ভাষায় পড়তে ও লিখতে পারে এমন ব্যক্তিকে সাক্ষর-জ্ঞানসম্পন্ন হিসেবে গণ্য করা হয়েছে।

### ২.১৯ প্রতিবন্ধিতা

প্রতিবন্ধী ব্যক্তির অধিকার ও সুরক্ষা আইন, ২০১৩ অনুযায়ী, মোট ১০ (দশ) ধরনের প্রতিবন্ধিতার তথ্য সংগ্রহ করা হয়েছে: অটিজম, শারীরিক, মানসিক, দৃষ্টি, বাক, বুদ্ধি, শ্রবণ, সেরিব্রাল পালসি, ডাউন সিনড্রোম ও অন্যান্য প্রতিবন্ধিতা। পরবর্তীকালে সংগৃহীত উপাত্ত বিশ্লেষণ করে একাধিক বিকল্প উত্তরের ভিত্তিতে আরও দুই ধরনের প্রতিবন্ধিতা (শ্রবণ-দৃষ্টি ও বহুমাত্রিক) নির্ণয় করা হয়েছে।

### ২.২০ বিদেশি

বাংলাদেশ ব্যতীত অন্য কোনো দেশের নাগরিক যিনি শুমারিকালে এ দেশে অবস্থান করছিলেন।

### ২.২১ বিদেশ হতে স্থায়ীভাবে ফেরত সদস্য

খানার সাধারণ সদস্য যারা শুমারিকালের পূর্ববর্তী ২ (দুই) বছরের মধ্যে স্থায়ীভাবে দেশে ফেরত এসেছেন।

### ২.২২ কাজের মর্যাদা

(ক) কাজে নিয়োজিত: শুমারিকালে খানার পাঁচ বছর ও তদূর্ধ্ব বয়সী সদস্য যারা বেতন বা মজুরির বিনিময়ে কোনো খানা/প্রতিষ্ঠানে কাজ করে অথবা নিজস্ব জমি বা ব্যবসা প্রতিষ্ঠানে

essential that a household head must be an earner or a senior member of the household.

### 2.15 Sex Ratio

The ratio of males to females in a given population usually expressed as the number of males per 100 females.

### 2.16 Dependency Ratio

Dependency ratio is defined as the ratio of sum of population aged 0-14 years and 65+ years to the population aged 15-64 years expressed as percentage.

### 2.17 Child-Woman Ratio

The ratio of children aged 0-4 years to the woman of child-bearing age 15-49 years. This is commonly expressed in per 1000 women.

### 2.18 Literacy

A person who can read and write at least in one language is treated as literate.

### 2.19 Disability

According to the Persons with Disabilities Rights and Protection Act, 2013, 10 (Ten) types of disabilities such as autism, physical, mental, visual, speech, intellectual, hearing, cerebral palsy, down syndrome, and other disabilities are taken into accounts for data collection in this census. Subsequently, data on two more types such as deaf-blindness and multiple disability have been derived analysing the multiple alternative options of the questionnaire.

### 2.20 Foreigner

Except Bangladeshi, the citizens of other countries who were in Bangladesh during the census period.

### 2.21 Returned Migrant

Household members who have returned to Bangladesh permanently from abroad in the last two years before the census period.

### 2.22 Working Status

(a) Employed: During the census period, the persons aged 5 years and above, who are engaged in any work on payment or for profit-making in

কোনো কিছু উৎপাদন, বিক্রয় বা সেবা প্রদানে নিয়োজিত, তাদেরকে কাজে নিয়োজিত হিসেবে গণ্য করা হয়েছে। উক্ত কাজে সাময়িকভাবে অনুপস্থিত ব্যক্তিদেরকেও কাজে নিয়োজিত হিসেবে বিবেচনা করা হয়েছে। যেসকল শিক্ষার্থী পড়াশোনার পাশাপাশি টিউশন করেছে তাদেরকেও কাজে নিয়োজিত হিসেবে গণনায় অন্তর্ভুক্ত করা হয়েছে। গৃহস্থালি কাজের পাশাপাশি উৎপাদনশীল অর্থনৈতিক কোনো কাজ কিংবা পারিবারিক উৎপাদনশীল কাজে সাহায্যকারী হিসেবে কাজ করেন, তাকেও কাজে নিয়োজিত হিসেবে বিবেচনা করা হয়েছে। এছাড়া খানায় বসবাসরত এবং মজুরির বিনিময়ে নিয়োজিত গৃহকর্মীও কাজে নিয়োজিত হিসেবে বিবেচিত হয়েছে।

**(খ) গৃহস্থালি কাজ/গৃহকর্ম:** শুমারিকালে নিজ বাড়িতে রান্না-বান্না কিংবা গৃহের অন্যান্য প্রয়োজনীয় কাজে নিয়োজিত খানা সদস্যদের কাজের মর্যাদা গৃহস্থালি কাজ/গৃহকর্ম হিসেবে অন্তর্ভুক্ত করা হয়েছে।

**(গ) কাজ খুঁজছে:** যোগ্যতা ও সামর্থ্য থাকা সত্ত্বেও শুমারিকালে যারা কাজে নিয়োজিত ছিলেন না কিন্তু কাজের খোঁজ করছিলেন এবং কাজ পেলে করার ইচ্ছা পোষণ করেছেন।

**(ঘ) কাজ করেন না:** শুমারিকালে যারা কোনো ধরনের কাজে নিয়োজিত ছিলেন না বা কাজ করতে অক্ষম (যেমন: শিশু, বৃদ্ধ) কিংবা সক্ষমতা থাকা সত্ত্বেও কোনো কাজ করতে আগ্রহী ছিলেন না।

## ২.২৩ যুব জনগোষ্ঠী

১৫-২৪ বছর বয়সী জনগোষ্ঠীকে যুব জনগোষ্ঠী হিসেবে গণ্য করা হয়েছে।

## ২.২৪ কর্মক্ষম জনগোষ্ঠী

১৫-৬৪ বছর বয়সী জনগোষ্ঠীকে কর্মক্ষম হিসেবে বিবেচনা করা হয়েছে।

## ২.২৫ নিজস্ব ব্যবহারের মোবাইল ফোন

যদি খানার ৫ বছর ও তদূর্ধ্ব বয়সী কোনো ব্যক্তির নিকট অন্তত একটি সিমকার্ড সংযোগসহ সচল মোবাইল ফোন থাকে এবং তিনি শুমারিকালের পূর্ববর্তী ৩ মাসে কমপক্ষে একবার ফোনটি ব্যবহার করে থাকেন, তবে ঐ ব্যক্তির নিজস্ব মোবাইল ফোন আছে হিসেবে বিবেচনা করা হয়েছে। মোবাইল ফোনটি নিজের বা কারও কাছ থেকে উপহার হিসেবে বা অফিস থেকে ব্যবহারের জন্যও পেতে পারেন, মোবাইল ফোনের সিমকার্ড নিজের বা অন্য যে কারও নামে রেজিস্ট্রেশন থাকতে পারে, মোবাইল ফোনের সিমকার্ড প্রি-পেইড বা পোস্ট পেইড যে কোনো প্রকারের হতে পারে। উল্লেখ্য, একটি মোবাইল ফোনের ব্যবহারকারী একাধিক ব্যক্তি হলেও বেশিরভাগ সময় যিনি ব্যবহার করেন, শুধু তার ক্ষেত্রে নিজস্ব ব্যবহারের মোবাইল ফোন আছে হিসেবে বিবেচনা করা হয়েছে।

any household/ enterprise, or worked in own land or in a family farm to produce or sell goods/services, are treated as employed persons. Persons temporarily absent from their job are also considered as employed. Students involved in tuition apart from studies are also counted as employed. Alongside household work, persons involved in any economic activity or engaged in a family farm as unpaid workers are also treated as employed. Moreover, household members engaged in domestic work on payment are also treated as employed.

**(b) Household Work:** Household members engaged in cooking or various types of domestic works in their own household during the census period were considered as Household Work.

**(c) Looking for work:** Despite having eligibility and ability, persons who did not engage themselves in work although they looked for job and were also ready to work.

**(d) Do not work:** During the census period, persons who were not engaged in any work or were unable to work (like children, elderly people), or were not willing to work despite having ability.

## 2.23 Youth Population

Population aged 15-24 years are considered as the youth population.

## 2.24 Working Age Population

Population aged 15-64 years are considered as working age population.

## 2.25 Mobile Phone for Own Use

A person aged 5 years and above, having at least a mobile phone with an active SIM card in his/her collection and he/she used it at least once in the last three months before the census, is considered as having an own mobile phone for own use. In this case, one can have his own phone or can have it as a gift from someone or can receive it from his/her employer; the SIM card can be registered in his/her name or someone else's name, and it can be prepaid or post-paid. It is to be noted that, in case of more than one user of a mobile phone, the person who mostly use it, has been considered as the person having a mobile phone for his/her own use.

## ২.২৬ ইন্টারনেট ব্যবহারকারী

খানার ৫ বছর ও তদূর্ধ্ব বয়সী কোনো ব্যক্তি শুমারিকালের পূর্ববর্তী ৩ (তিন) মাসে অন্তত একবার ইন্টারনেট ব্যবহার করে থাকেন তাহলে ঐ ব্যক্তিকে ইন্টারনেট ব্যবহারকারী হিসেবে গণ্য করা হয়েছে। উল্লেখ্য, যদি কোনো ব্যক্তির নিজস্ব স্মার্ট ফোন না থাকে, কিন্তু অন্য কারও মোবাইল, ট্যাবলেট, ল্যাপটপ, কম্পিউটার, সাইবার ক্যাফে বা অন্য যেকোনো স্মার্ট ডিভাইসের মাধ্যমে ইন্টারনেট ব্যবহার করে থাকেন, তবে তিনিও ইন্টারনেট ব্যবহারকারী হিসেবে গণ্য হয়েছেন।

## ২.২৭ ব্যাংক অথবা আর্থিক প্রতিষ্ঠানে হিসাবধারী ব্যক্তি

খানার ১৫ বছর ও তদূর্ধ্ব বয়সী সদস্যের একক বা যৌথভাবে ব্যাংক/বিমা/ক্ষুদ্রঋণ/ডাকঘর বা কোনো আর্থিক প্রতিষ্ঠানে অ্যাকাউন্ট থাকলে এবং শুমারিকালের পূর্ববর্তী ১২ মাসে উক্ত অ্যাকাউন্টের মাধ্যমে কোনো না কোনো আর্থিক লেনদেন সম্পন্ন হয়ে থাকলে হিসাবধারী হিসেবে বিবেচনা করা হয়েছে।

## ২.২৮ মোবাইল ব্যাংকিং হিসাব আছে এমন ব্যক্তি

খানার ১৫ বছর ও তদূর্ধ্ব বয়সী সদস্যের মোবাইল ব্যাংকিং অ্যাকাউন্ট যেমন: বিকাশ, নগদ, রকেট ইত্যাদি থাকলে এবং শুমারিকালের পূর্ববর্তী ১২ মাসে উক্ত অ্যাকাউন্টের মাধ্যমে অন্তত একটি আর্থিক লেনদেন সম্পন্ন হয়ে থাকলে মোবাইল ব্যাংকিং অ্যাকাউন্ট আছে হিসেবে বিবেচনা করা হয়েছে।

## ২.২৯ প্রশিক্ষণে নিয়োজিত জনগোষ্ঠী

শুমারিকালে খানার ৫ বছর ও তদূর্ধ্ব বয়সী সদস্য কোনো ধরনের আয়মূলক বা প্রযুক্তিগত কাজে দক্ষতা অর্জনের লক্ষ্যে প্রশিক্ষণে নিয়োজিত ছিলেন, তাদেরকে প্রশিক্ষণে নিয়োজিত জনগোষ্ঠী হিসেবে বিবেচনা করা হয়েছে।

## ২.৩০ রেমিটেন্স গ্রহণকারী খানা

শুমারিকালের পূর্ববর্তী ২ বছরের মধ্যে বিদেশ থেকে কোনো অর্থ বা পণ্য গ্রহণকারী খানা।

## ২.৩১ ক্ষুদ্র নৃ-গোষ্ঠী

সংস্কৃতি বিষয়ক মন্ত্রণালয় কর্তৃক 'ক্ষুদ্র নৃ-গোষ্ঠী সাংস্কৃতিক প্রতিষ্ঠান আইন, ২০১০' এর তফসিলভুক্ত বর্ণিত জনগোষ্ঠী।

## 2.26 Internet Users

A person aged 5 years and above is considered as an internet user if he/she used the internet at least once in the last 3 (three) months before the census period. It is to be noted that, if a person did not have his/her own smart phone, but used else one's mobile, tablet, laptop, computer, or cyber cafe, or any other smart device to use the internet, is considered as an internet user.

## 2.27 Person having Account at Bank or Other Financial Institution

The population aged 15 years and above, having a single or joint account with a Bank/Insurance/Micro-credit/Post office or in any other financial institution, with at least one financial transaction in 12 months before the census period, is considered as the population having bank account.

## 2.28 Person having Mobile Banking Account

The population aged 15 years and above, having mobile banking account such as bKash, Nagad, Rocket, etc. with at least one financial transaction in 12 months before the census period, is considered as the population having mobile banking account.

## 2.29 Population Engaged in Training

The Population aged 5 years and above, engaged in any training related to income generation or technological skill development during the census period, is treated as the population engaged in training.

## 2.30 Remittance Recipient Household

Households received any type of remittance in cash or kind from abroad in the last two years before the census.

## 2.31 Ethnic Population

The population group enlisted in the "Khudra Nri-goshthi Sangskritik Pratisthan Ain, 2010" by the Ministry of Cultural Affairs are considered as Ethnic Population.

**Formula:****Population Growth Rate (Exponential)**

The annual population growth rate has been computed using the annual exponential formula:  $P_n = p_0 \times e^{rt}$

Where,  $p_0$  = Initial population

$p_n$  = Current population

$r$  = Exponential rate of growth

$t$  = time between two consecutive censuses

$e$  = Constant  $\approx 2.71828$

Population Growth Rate (Exponential),  $r = 1/t * \ln(P_n/P_0) * 100$ , where  $t = 11.25$



অধ্যায় ৩  
**Chapter 3**





অধ্যায় ৩: শুমারির উপজেলাভিত্তিক উল্লেখযোগ্য ফলাফল ২০২২, ২০১১ ও ২০০১  
Chapter 3: Upazila-wise Census Key Findings 2022, 2011 and 2001

3.1 DIGHINALA UPAZILA

SI	Key Indicators	Population and Housing Census 2022	Population and Housing Census 2011	Population and Housing Census 2001
01	<b>Administrative Unit</b>			
	Paurashava (Municipality)	-	-	-
	Paurashava Ward	-	-	-
	Union	5	5	5
	Mauza <sup>1</sup>	22	22	22
	Village	292	245	235
	Mahalla <sup>2</sup>	-	-	-
02	<b>Area (sq. km.)</b>			
	Dighinala	694.11	694.11	694.11
<b>Enumerated</b>				
03	<b>Population</b>			
	Total	115440	103392	92743
	Male	58758	53054	48597
	Female	56678	50338	44146
	Hijra <sup>3</sup>	4	-	-
	<b>Rural</b>			
	Total	86584	87782	79626
	Male	43666	44886	41498
	Female	42918	42896	38128
	Hijra	0	-	-
	<b>Urban<sup>4</sup></b>			
	Total	28856	15610	13117
	Male	15092	8168	7099
	Female	13760	7442	6018
	Hijra	4	-	-
04	<b>Urban Population (%)</b>			
	Dighinala	25.00	15.10	14.14
05	<b>Population by Religion</b>			
	Muslim	41217	34641	29423
	Hindu	10867	9650	8509
	Christian	380	416	1004
	Buddhist	62960	58679	53777
	Others	16	6	30
06	<b>Average Annual Growth Rate</b>			
	Dighinala	0.98	1.08	6.18
07	<b>Population Density (Per sq. km.)</b>			
	Dighinala	166	149	134

\* Dash (-) denotes Not Available.

<sup>1</sup> Only populated Mauzas were shown in 2011, but in 2001, depopulated and Paurashava/Municipality Area (PSA) Mauzas were also included in the census. In 2022 populated and depopulated Mauzas were included in the census.

<sup>2</sup> Mahalla is the part of Mauza in the urban areas, which is similar to the village in the rural areas.

<sup>3</sup> Hijra population is enumerated separately in the Population and Housing Census 2022.

<sup>4</sup> City Corporation, Cantonment, Paurashava, Growth Centre, and Upazila Headquarters (not declared as Paurashava) are considered as Urban Area in 2022. Only City Corporation and Paurashava were considered as Urban Area in 2011. The Statistical Metropolitan Area (SMA), Paurashava, and Growth Centre were considered as Urban Area in 2001 censuses.

SI	Key Indicators	Population and Housing Census 2022	Population and Housing Census 2011	Population and Housing Census 2001
08	<b>Sex Ratio</b>			
	Dighinala	103.67	105	110.00
	Rural	101.74	105	108.80
	Urban	109.68	110	117.90
09	<b>Literacy Rate (7 Years and above)</b>			
	Dighinala	69.94	46.16	47.51
	Male	76.69	52.90	56.13
	Female	62.93	39.06	38.02
	<b>Rural</b>			
	Total	67.70	43.20	45.03
	Male	74.89	50.14	53.72
	Female	60.43	35.96	35.60
	<b>Urban</b>			
	Total	76.55	62.42	62.07
	Male	81.81	67.72	69.63
	Female	70.70	56.58	53.01
	10	<b>Number of Household<sup>5</sup></b>		
Dighinala		28053	22464	18672
Rural		21341	19192	15926
Urban		6712	3272	2746
11	<b>Household by Type</b>			
	Total	28028	22464	18672
	General	27704	22351	18378
	Institutional	50	37	185
	Others	274	76	109
12	<b>Number of Dwelling Unit</b>			
	Dighinala	28184	-	-
	Rural	21829	-	-
	Urban	6355	-	-
13	<b>Household Size (General HH)</b>			
	Dighinala	4.01	4.55	4.91
	Rural	3.99	4.54	4.95
	Urban	4.09	4.65	4.71
14	<b>Type of Dwelling Structure (General HH) (%)</b>			
	Pucca	1.69	1.21	0.65
	Semi-pucca	9.98	4.26	1.30
	Kancha	83.89	92.43	65.77
	Jhupri	4.45	2.10	32.28

<sup>5</sup> In the census 2022, households of floating population are included.

SI	Key Indicators	Population and Housing Census 2022	Population and Housing Census 2011	Population and Housing Census 2001
15	<b>Ownership Status of Dwelling Unit (General HH) (%)</b>			
	Own dwelling unit	94.69	87.50	86.96
	Rented but having own dwelling unit elsewhere	2.61	3.23	3.69
	Rented and having no own dwelling unit elsewhere	0.87		
	Rent free but having own dwelling unit elsewhere	0.57	9.27	9.35
	Rent free and having no own dwelling unit elsewhere	1.25		
16	<b>Main Source of Drinking Water (General HH) (%)</b>			
	Tap/Pipe (Supply)	0.00	0.51	0.34
	Tubewell (Deep/Shallow)	77.81	65.93	53.44
	Bottled/Jar water	0.04	-	-
	Well	15.90	-	-
	Pond/River/Canal/Lake <sup>6</sup>	0.57	-	1.93
	Spring	5.60	-	-
	Rain water	0.03	-	-
	Others	0.04	33.57	44.28
	17	<b>Toilet Facilities (General HH) (%)</b>		
Safe Disposal with Flushing/ Pouring Water <sup>7</sup>		18.95	33.63	14.38
Pit Latrine with Slab/ Ventilated Improved Latrine/ Composting Latrine		42.63	-	-
Unsafe Disposal with Flushing/ Pouring Water <sup>8</sup>		7.24	61.13	73.71
Pit Latrine Without Slab/ Open Pit		21.68	-	-
Kancha/Open/ Hanging Latrine (Permanent/ Temporary)		7.44	-	-
Open Defecation/ No Latrine Available		2.06	5.24	11.91
18		<b>Main Source of Electricity<sup>9</sup> (General HH) (%)</b>		
	National Grid	54.67	31.07	12.01
	Solar	36.63		
	Others	0.30		
	No Electricity Facility	8.40	68.93	87.99

<sup>6</sup> In the census 2001 the figure refers to only Pond/Dighi.

<sup>7</sup> In the census 2011 and 2001 the figure refers to Sanitary Toilet.

<sup>8</sup> In the census 2011 and 2001 the figure refers to Non-Sanitary/Others Toilet.

<sup>9</sup> In the census 2011 and 2001 the figure refers to all types of electricity connection.



## PHC 2022: Newly Generated Indicators

SI	Key Indicators	Dighinala Upazila		
		Total	Rural	Urban
01	<b>Population Not in Education, Employment or Training (NEET) (%)</b>			
	Total	34.24	36.35	28.98
	Male	14.28	15.69	11.08
	Female	55.32	56.97	50.76
02	<b>Population having Mobile Phone for Own Use (15 Years and above) (%)</b>			
	Total	72.86	71.34	77.32
	Male	84.54	83.56	87.27
	Female	60.72	58.94	66.21
03	<b>Internet User (15 Years and above) (%)</b>			
	Total	25.64	22.89	33.69
	Male	36.48	32.51	47.63
	Female	14.36	13.14	18.13
04	<b>Population having Account in Financial Institution (15 Years and above) (%)</b>			
	Total	20.27	16.50	31.23
	Male	25.38	21.21	37.38
	Female	15.49	12.09	25.39
05	<b>Population having Mobile Banking Account (15 Years and above) (%)</b>			
	Total	40.65	39.03	45.39
	Male	51.89	49.69	58.05
	Female	28.96	28.21	31.27
06	<b>Toilet Use (%)</b>			
	Not-Shared	88.29	87.77	89.94
	Shared	11.71	12.23	10.06
07	<b>Handwashing Facilities (%)</b>			
	Soap and Water	33.68	31.33	41.26
	Only Soap	0.64	0.49	1.13
	Only Water	23.58	24.02	22.14
	No Separate Arrangement	42.10	44.15	35.47
08	<b>Main Source of Cooking Fuel (%)</b>			
	Straw/Leaf/Bran/Husk	0.23	0.18	0.38
	Wood/Chalk/Chopped Wood	91.57	94.34	82.63
	Wood-Coal/Charcoal/Dried Dung	1.57	1.39	2.13
	Kerosene/Paraffin	0.01	0.02	0.00
	Petrol/Diesel	0.02	0.00	0.06
	Electricity	0.07	0.07	0.08
	Supply Gas	0.00	0.00	0.00
	LP Gas	6.45	3.95	14.53
	Biogas	0.03	0.02	0.03
Others	0.05	0.02	0.15	

SI	Key Indicators	Dighinala Upazila		
		Total	Rural	Urban
09	<b>Floor Material of Main Dwelling (%)</b>			
	Cement/Concrete/Brick/Terracotta	24.56	21.12	35.64
	Tiles/Mosaic	0.42	0.28	0.87
	Wood/Bamboo/Mat/Palm Tree/Betel Nut Trunk	4.09	4.67	2.23
	Soil/Sand/Mud	70.91	73.91	61.24
	Other Materials	0.03	0.02	0.03
10	<b>Wall Material of Main Dwelling (%)</b>			
	Cement/Concrete/Brick/Terracotta	12.84	10.91	19.06
	Ceramic Tiles	0.02	0.01	0.06
	Metal Sheet/ Corrugated Iron Sheet (CI Sheet)	19.11	15.54	30.62
	Wood/Bamboo/Mat/Palm Tree/Betel Nut Trunk	44.70	49.80	28.24
	Straw/Chhan/Golpata/Palm Leaf/Bichali/Polythene	0.15	0.15	0.15
	Soil/Mud	23.12	23.54	21.76
	Other Materials	0.04	0.02	0.11
	No Wall	0.02	0.02	0.00
11	<b>Roof Material of Main Dwelling (%)</b>			
	Cement/Concrete/Tile	1.86	0.85	5.12
	Metal Sheet/Corrugated Iron Sheet (CI Sheet)	92.99	93.08	92.71
	Wood/Bamboo/Mat/Straw/Chhan/Bichali/Golpata/Palm Leaf/Polythene	5.11	6.03	2.13
	Hand-made Tiles/Tile	0.00	0.00	0.00
	Other Materials	0.03	0.03	0.03
	No Roof	0.01	0.01	0.00

### 3.2 GUIMARA UPAZILA

SI	Key Indicators	Population and Housing Census 2022	Population and Housing Census 2011	Population and Housing Census 2001
01	<b>Administrative Unit</b>			
	Paurashava (Municipality)	-	-	-
	Paurashava Ward	-	-	-
	Union	3	-	-
	Mauza <sup>1</sup>	14	-	-
	Village	187	-	-
	Mahalla <sup>2</sup>	-	-	-
02	<b>Area (sq. km.)</b>			
	Guimara	243.45	-	-
<b>Enumerated</b>				
03	<b>Population</b>			
	Total	53258	-	-
	Male	26754	-	-
	Female	26502	-	-
	Hijra <sup>3</sup>	2	-	-
	<b>Rural</b>			
	Total	42448	-	-
	Male	21413	-	-
	Female	21035	-	-
	Hijra	0	-	-
	<b>Urban<sup>4</sup></b>			
	Total	10810	-	-
	Male	5341	-	-
	Female	5467	-	-
	Hijra	2	-	-
04	<b>Urban Population (%)</b>			
	Guimara	20.29	-	-
05	<b>Population by Religion</b>			
	Muslim	16295	-	-
	Hindu	11991	-	-
	Christian	65	-	-
	Buddhist	24894	-	-
	Others	13	-	-
06	<b>Average Annual Growth Rate</b>			
	Guimara	-	-	-
07	<b>Population Density (Per sq. km.)</b>			
	Guimara	219	-	-

Note: Guimara Upazila was formed with parts of Ramgarh, Matiranga and Mahalchhari Upazila in 2014.

\* Dash (-) denotes Not Available.

<sup>1</sup> Only populated Mauzas were shown in 2011, but in 2001, depopulated and Paurashava/Municipality Area (PSA) Mauzas were also included in the census. In 2022 populated and depopulated Mauzas were included in the census.

<sup>2</sup> Mahalla is the part of Mauza in the urban areas, which is similar to the village in the rural areas.

<sup>3</sup> Hijra population is enumerated separately in the Population and Housing Census 2022.

<sup>4</sup> City Corporation, Cantonment, Paurashava, Growth Centre, and Upazila Headquarters (not declared as Paurashava) are considered as Urban Area in 2022. Only City Corporation and Paurashava were considered as Urban Area in 2011. The Statistical Metropolitan Area (SMA), Paurashava, and Growth Centre were considered as Urban Area in 2001 censuses.



SI	Key Indicators	Population and Housing Census 2022	Population and Housing Census 2011	Population and Housing Census 2001
08	<b>Sex Ratio</b>			
	Guimara	100.95	-	-
	Rural	101.80	-	-
	Urban	97.70	-	-
09	<b>Literacy Rate (7 Years and above)</b>			
	Guimara	66.41	-	-
	Male	72.09	-	-
	Female	60.69	-	-
	<b>Rural</b>			
	Total	64.72	-	-
	Male	70.78	-	-
	Female	58.56	-	-
	<b>Urban</b>			
	Total	72.93	-	-
	Male	77.27	-	-
	Female	68.72	-	-
	10	<b>Number of Household<sup>5</sup></b>		
Guimara		12361	-	-
Rural		9843	-	-
Urban		2518	-	-
11	<b>Household by Type</b>			
	Total	12358	-	-
	General	12176	-	-
	Institutional	21	-	-
	Others	161	-	-
12	<b>Number of Dwelling Unit</b>			
	Guimara	12884	-	-
	Rural	10411	-	-
	Urban	2473	-	-
13	<b>Household Size (General HH)</b>			
	Guimara	4.25	-	-
	Rural	4.23	-	-
	Urban	4.29	-	-
14	<b>Type of Dwelling Structure (General HH) (%)</b>			
	Pucca	2.63	-	-
	Semi-pucca	10.45	-	-
	Kancha	81.62	-	-
	Jhupri	5.30	-	-

<sup>5</sup> In the census 2022, households of floating population are included.

SI	Key Indicators	Population and Housing Census 2022	Population and Housing Census 2011	Population and Housing Census 2001
15	<b>Ownership Status of Dwelling Unit (General HH) (%)</b>			
	Own dwelling unit	94.60	-	-
	Rented but having own dwelling unit elsewhere	3.05	-	-
	Rented and having no own dwelling unit elsewhere	0.62	-	-
	Rent free but having own dwelling unit elsewhere	0.58	-	-
	Rent free and having no own dwelling unit elsewhere	1.16	-	-
16	<b>Main Source of Drinking Water (General HH) (%)</b>			
	Tap/Pipe (Supply)	0.99	-	-
	Tubewell (Deep/Shallow)	59.45	-	-
	Bottled/Jar water	0.09	-	-
	Well	33.60	-	-
	Pond/River/Canal/Lake <sup>6</sup>	0.94	-	-
	Spring	4.67	-	-
	Rain water	0.17	-	-
	Others	0.07	-	-
17	<b>Toilet Facilities (General HH) (%)</b>			
	Safe Disposal with Flushing/ Pouring Water <sup>7</sup>	26.46	-	-
	Pit Latrine with Slab/ Ventilated Improved Latrine/ Composting Latrine	18.72	-	-
	Unsafe Disposal with Flushing/ Pouring Water <sup>8</sup>	13.90	-	-
	Pit Latrine Without Slab/ Open Pit	15.77	-	-
	Kancha/Open/ Hanging Latrine (Permanent/ Temporary)	17.63	-	-
	Open Defecation/ No Latrine Available	7.51	-	-
	<b>Main Source of Electricity<sup>9</sup> (General HH) (%)</b>			
National Grid	31.31	-	-	
Solar	49.17	-	-	
Others	5.10	-	-	
No Electricity Facility	14.42	-	-	

<sup>6</sup> In the census 2001 the figure refers to only Pond/Dighi.

<sup>7</sup> In the census 2011 and 2001 the figure refers to Sanitary Toilet.

<sup>8</sup> In the census 2011 and 2001 the figure refers to Non-Sanitary/Others Toilet.

<sup>9</sup> In the census 2011 and 2001 the figure refers to all types of electricity connection.



## PHC 2022: Newly Generated Indicators

SI	Key Indicators	Guimara Upazila		
		Total	Rural	Urban
01	<b>Population Not in Education, Employment or Training (NEET) (%)</b>			
	Total	36.20	37.13	32.43
	Male	18.12	18.56	16.31
	Female	52.40	53.82	46.72
02	<b>Population having Mobile Phone for Own Use (15 Years and above) (%)</b>			
	Total	67.24	65.65	73.27
	Male	81.54	80.98	83.71
	Female	52.91	50.13	63.22
03	<b>Internet User (15 Years and above) (%)</b>			
	Total	25.85	23.54	34.65
	Male	36.08	33.73	45.25
	Female	15.60	13.21	24.45
04	<b>Population having Account in Financial Institution (15 Years and above) (%)</b>			
	Total	18.89	17.28	24.99
	Male	24.53	23.26	29.52
	Female	13.23	11.23	20.63
05	<b>Population having Mobile Banking Account (15 Years and above) (%)</b>			
	Total	35.05	33.82	39.72
	Male	46.02	45.29	48.84
	Female	24.06	22.20	30.93
06	<b>Toilet Use (%)</b>			
	Not-Shared	89.81	90.08	88.84
	Shared	10.19	9.92	11.16
07	<b>Handwashing Facilities (%)</b>			
	Soap and Water	35.78	29.82	59.19
	Only Soap	0.76	0.79	0.65
	Only Water	43.04	46.61	28.99
	No Separate Arrangement	20.43	22.78	11.17
08	<b>Main Source of Cooking Fuel (%)</b>			
	Straw/Leaf/Bran/Husk	0.22	0.19	0.36
	Wood/Chalk/Chopped Wood	94.69	95.37	92.02
	Wood-Coal/Charcoal/Dried Dung	0.68	0.59	1.05
	Kerosene/Paraffin	0.09	0.10	0.04
	Petrol/Diesel	0.00	0.00	0.00
	Electricity	0.07	0.08	0.00
	Supply Gas	0.00	0.00	0.00
	LP Gas	4.10	3.63	5.95
	Biogas	0.09	0.02	0.36
	Others	0.06	0.02	0.20

SI	Key Indicators	Guimara Upazila		
		Total	Rural	Urban
09	<b>Floor Material of Main Dwelling (%)</b>			
	Cement/Concrete/Brick/Terracotta	20.75	17.30	34.33
	Tiles/Mosaic	0.34	0.13	1.17
	Wood/Bamboo/Mat/Palm Tree/Betel Nut Trunk	12.02	12.94	8.42
	Soil/Sand/Mud	66.82	69.55	56.07
	Other Materials	0.06	0.07	0.00
10	<b>Wall Material of Main Dwelling (%)</b>			
	Cement/Concrete/Brick/Terracotta	13.95	11.70	22.75
	Ceramic Tiles	0.06	0.05	0.08
	Metal Sheet/Corrugated Iron Sheet (CI Sheet)	20.21	17.90	29.31
	Wood/Bamboo/Mat/Palm Tree/Betel Nut Trunk	48.87	52.32	35.34
	Straw/Chhan/Golpata/Palm Leaf/Bichali/Polythene	0.30	0.26	0.45
	Soil/Mud	16.58	17.73	12.06
	Other Materials	0.02	0.03	0.00
	No Wall	0.01	0.01	0.00
11	<b>Roof Material of Main Dwelling (%)</b>			
	Cement/Concrete/Tile	2.79	1.67	7.21
	Metal Sheet/Corrugated Iron Sheet (CI Sheet)	90.27	90.75	88.38
	Wood/Bamboo/Mat/Straw/Chhan/Bichali/Golpata/Palm Leaf/Polythene	6.83	7.46	4.37
	Hand-made Tiles/Tile	0.07	0.08	0.00
	Other Materials	0.02	0.01	0.04
No Roof	0.02	0.03	0.00	

### 3.3 KHAGRACHHARI SADAR UPAZILA

SI	Key Indicators	Population and Housing Census 2022	Population and Housing Census 2011	Population and Housing Census 2001
01	<b>Administrative Unit</b>			
	Paurashava (Municipality)	1	1	1
	Paurashava Ward	9	9	9
	Union	5	5	5
	Mauza <sup>1</sup>	13	13	13
	Village	269	246	228
	Mahalla <sup>2</sup>	97	71	61
02	<b>Area (sq. km.)</b>			
	Khagrachhari Sadar	297.91	297.91	297.91
<b>Enumerated</b>				
03	<b>Population</b>			
	Total	136141	111833	92380
	Male	69095	58366	50380
	Female	67039	53467	42000
	Hijra <sup>3</sup>	7	-	-
	<b>Rural</b>			
	Total	63895	42399	35293
	Male	31941	21461	18429
	Female	31947	20938	16864
	Hijra	7	-	-
	<b>Urban<sup>4</sup></b>			
	Total	72246	69434	57087
	Male	37154	36905	31951
	Female	35092	32529	25136
	Hijra	0	-	-
04	<b>Urban Population (%)</b>			
	Khagrachhari Sadar	53.07	62.09	61.80
05	<b>Population by Religion</b>			
	Muslim	47620	36599	31000
	Hindu	33713	28590	22747
	Christian	2380	2049	1530
	Buddhist	52412	44574	37062
	Others	16	21	41
06	<b>Average Annual Growth Rate</b>			
	Khagrachhari Sadar	1.75	1.9	4.18
07	<b>Population Density (Per sq. km.)</b>			
	Khagrachhari Sadar	457	375	310

\* Dash (-) denotes Not Available.

<sup>1</sup> Only populated Mauzas were shown in 2011, but in 2001, depopulated and Paurashava/Municipality Area (PSA) Mauzas were also included in the census. In 2022 populated and depopulated Mauzas were included in the census.

<sup>2</sup> Mahalla is the part of Mauza in the urban areas, which is similar to the village in the rural areas.

<sup>3</sup> Hijra population is enumerated separately in the Population and Housing Census 2022.

<sup>4</sup> City Corporation, Cantonment, Paurashava, Growth Centre, and Upazila Headquarters (not declared as Paurashava) are considered as Urban Area in 2022. Only City Corporation and Paurashava were considered as Urban Area in 2011. The Statistical Metropolitan Area (SMA), Paurashava, and Growth Centre were considered as Urban Area in 2001 censuses.

SI	Key Indicators	Population and Housing Census 2022	Population and Housing Census 2011	Population and Housing Census 2001
08	<b>Sex Ratio</b>			
	Khagrachhari Sadar	103.07	109	119.90
	Rural	99.98	102	109.20
	Urban	105.88	113	127.10
09	<b>Literacy Rate (7 Years and above)</b>			
	Khagrachhari Sadar	77.36	57.09	47.21
	Male	82.39	63.18	54.95
	Female	72.17	50.40	37.80
	<b>Rural</b>			
	Total	69.88	45.21	31.73
	Male	76.59	51.51	39.52
	Female	63.18	38.81	23.36
	<b>Urban</b>			
	Total	83.89	64.09	56.32
	Male	87.32	69.66	63.24
	Female	80.26	57.69	47.27
	10	<b>Number of Household<sup>5</sup></b>		
Khagrachhari Sadar		32555	24316	18985
Rural		15379	9402	7201
Urban		17176	14914	11784
11	<b>Household by Type</b>			
	Total	32531	24316	18985
	General	31428	23954	17972
	Institutional	89	89	249
	Others	1014	273	764
12	<b>Number of Dwelling Unit</b>			
	Khagrachhari Sadar	28297	-	-
	Rural	15574	-	-
	Urban	12723	-	-
13	<b>Household Size (General HH)</b>			
	Khagrachhari Sadar	4.12	4.49	4.81
	Rural	4.12	4.49	4.87
	Urban	4.12	4.48	4.77
14	<b>Type of Dwelling Structure (General HH) (%)</b>			
	Pucca	10.83	6.35	2.73
	Semi-pucca	25.64	16.46	6.50
	Kancha	61.51	76.50	88.25
	Jhupri	2.02	0.69	2.53

<sup>5</sup> In the census 2022, households of floating population are included.



SI	Key Indicators	Population and Housing Census 2022	Population and Housing Census 2011	Population and Housing Census 2001
15	<b>Ownership Status of Dwelling Unit (General HH) (%)</b>			
	Own dwelling unit	77.97	77.36	77.84
	Rented but having own dwelling unit elsewhere	13.83	19.09	17.20
	Rented and having no own dwelling unit elsewhere	4.56		
	Rent free but having own dwelling unit elsewhere	1.01	3.55	4.96
	Rent free and having no own dwelling unit elsewhere	2.64		
16	<b>Main Source of Drinking Water (General HH) (%)</b>			
	Tap/Pipe (Supply)	2.85	1.75	3.83
	Tubewell (Deep/Shallow)	86.34	78.27	60.87
	Bottled/Jar water	0.14	-	-
	Well	8.68	-	-
	Pond/River/Canal/Lake <sup>6</sup>	0.05	-	1.46
	Spring	1.86	-	-
	Rain water	0.06	-	-
	Others	0.01	19.98	33.84
17	<b>Toilet Facilities (General HH) (%)</b>			
	Safe Disposal with Flushing/ Pouring Water <sup>7</sup>	48.37	61.87	21.72
	Pit Latrine with Slab/ Ventilated Improved Latrine/ Composting Latrine	26.54	-	-
	Unsafe Disposal with Flushing/ Pouring Water <sup>8</sup>	7.84	35.45	64.61
	Pit Latrine Without Slab/ Open Pit	11.32	-	-
	Kancha/Open/ Hanging Latrine (Permanent/ Temporary)	4.92	-	-
	Open Defecation/ No Latrine Available	1.01	2.68	13.67
18	<b>Main Source of Electricity<sup>9</sup> (General HH) (%)</b>			
	National Grid	73.64	52.00	29.79
	Solar	19.06		
	Others	1.54		
	No Electricity Facility	5.77	48.00	70.21

<sup>6</sup> In the census 2001 the figure refers to only Pond/Dighi.

<sup>7</sup> In the census 2011 and 2001 the figure refers to Sanitary Toilet.

<sup>8</sup> In the census 2011 and 2001 the figure refers to Non-Sanitary/Others Toilet.

<sup>9</sup> In the census 2011 and 2001 the figure refers to all types of electricity connection.



## PHC 2022: Newly Generated Indicators

SI	Key Indicators	Khagrachhari Sadar Upazila		
		Total	Rural	Urban
01	<b>Population Not in Education, Employment or Training (NEET) (%)</b>			
	Total	28.46	30.60	26.63
	Male	11.05	12.14	10.11
	Female	44.91	48.14	42.15
02	<b>Population having Mobile Phone for Own Use (15 Years and above) (%)</b>			
	Total	75.87	70.12	80.83
	Male	85.60	82.17	88.45
	Female	65.91	58.20	72.78
03	<b>Internet User (15 Years and above) (%)</b>			
	Total	40.33	26.75	52.02
	Male	50.17	35.61	62.29
	Female	30.24	17.99	41.16
04	<b>Population having Account in Financial Institution (15 Years and above) (%)</b>			
	Total	27.86	17.60	36.70
	Male	33.83	21.07	44.47
	Female	21.74	14.17	28.49
05	<b>Population having Mobile Banking Account (15 Years and above) (%)</b>			
	Total	39.74	31.80	46.58
	Male	51.02	41.55	58.90
	Female	28.18	22.16	33.54
06	<b>Toilet Use (%)</b>			
	Not-Shared	87.82	88.95	86.77
	Shared	12.18	11.05	13.23
07	<b>Handwashing Facilities (%)</b>			
	Soap and Water	56.66	41.62	70.72
	Only Soap	0.52	0.52	0.51
	Only Water	22.10	31.74	13.09
	No Separate Arrangement	20.72	26.12	15.68
08	<b>Main Source of Cooking Fuel (%)</b>			
	Straw/Leaf/Bran/Husk	0.21	0.09	0.33
	Wood/Chalk/Chopped Wood	68.86	87.05	51.86
	Wood-Coal/Charcoal/Dried Dung	1.21	1.03	1.37
	Kerosene/Paraffin	0.01	0.02	0.01
	Petrol/Diesel	0.02	0.01	0.03
	Electricity	0.12	0.13	0.11
	Supply Gas	0.00	0.00	0.00
	LP Gas	29.31	11.45	46.00
	Biogas	0.16	0.19	0.13
	Others	0.11	0.04	0.17

SI	Key Indicators	Khagrachhari Sadar Upazila		
		Total	Rural	Urban
09	<b>Floor Material of Main Dwelling (%)</b>			
	Cement/Concrete/Brick/Terracotta	49.16	33.22	64.06
	Tiles/Mosaic	4.28	0.61	7.71
	Wood/Bamboo/Mat/Palm Tree/Betel Nut Trunk	4.14	5.66	2.72
	Soil/Sand/Mud	42.36	60.45	25.44
	Other Materials	0.06	0.06	0.06
10	<b>Wall Material of Main Dwelling (%)</b>			
	Cement/Concrete/Brick/Terracotta	37.47	22.62	51.35
	Ceramic Tiles	0.32	0.07	0.56
	Metal Sheet/Corrugated Iron Sheet (CI Sheet)	16.31	13.16	19.25
	Wood/Bamboo/Mat/Palm Tree/Betel Nut Trunk	25.50	31.99	19.43
	Straw/Chhan/Golpata/Palm Leaf/Bichali/Polythene	0.10	0.14	0.05
	Soil/Mud	20.26	31.97	9.31
	Other Materials	0.02	0.03	0.01
	No Wall	0.02	0.00	0.03
11	<b>Roof Material of Main Dwelling (%)</b>			
	Cement/Concrete/Tile	11.17	1.53	20.17
	Metal Sheet/Corrugated Iron Sheet (CI Sheet)	85.24	93.28	77.73
	Wood/Bamboo/Mat/Straw/Chhan/Bichali/Golpata/Palm Leaf/Polythene	3.54	5.14	2.06
	Hand-made Tiles/Tile	0.03	0.05	0.02
	Other Materials	0.01	0.00	0.02
No Roof	0.01	0.01	0.01	

### 3.4 LAKKHICHHARI UPAZILA

SI	Key Indicators	Population and Housing Census 2022	Population and Housing Census 2011	Population and Housing Census 2001
01	<b>Administrative Unit</b>			
	Paurashava (Municipality)	-	-	-
	Paurashava Ward	-	-	-
	Union	3	3	3
	Mauza <sup>1</sup>	16	16	16
	Village	137	134	126
	Mahalla <sup>2</sup>	-	-	-
02	<b>Area (sq. km.)</b>			
	Lakkhichhari	220.14	220.14	220.14
<b>Enumerated</b>				
03	<b>Population</b>			
	Total	27148	25994	21745
	Male	13838	13384	11596
	Female	13310	12610	10149
	Hijra <sup>3</sup>	0	-	-
	<b>Rural</b>			
	Total	23369	23907	19823
	Male	11760	12167	10487
	Female	11609	11740	9336
	Hijra	0	-	-
	<b>Urban<sup>4</sup></b>			
	Total	3779	2087	1922
	Male	2078	1217	1109
	Female	1701	870	813
	Hijra	0	-	-
04	<b>Urban Population (%)</b>			
	Lakkhichhari	13.92	8.03	8.84
05	<b>Population by Religion</b>			
	Muslim	5448	4662	3609
	Hindu	561	653	477
	Christian	36	28	73
	Buddhist	21103	20638	17581
	Others	0	13	5
06	<b>Average Annual Growth Rate</b>			
	Lakkhichhari	0.39	1.77	2.69
07	<b>Population Density (Per sq. km.)</b>			
	Lakkhichhari	123	118	99

\* Dash (-) denotes Not Available.

<sup>1</sup> Only populated Mauzas were shown in 2011, but in 2001, depopulated and Paurashava/Municipality Area (PSA) Mauzas were also included in the census. In 2022 populated and depopulated Mauzas were included in the census.

<sup>2</sup> Mahalla is the part of Mauza in the urban areas, which is similar to the village in the rural areas.

<sup>3</sup> Hijra population is enumerated separately in the Population and Housing Census 2022.

<sup>4</sup> City Corporation, Cantonment, Paurashava, Growth Centre, and Upazila Headquarters (not declared as Paurashava) are considered as Urban Area in 2022. Only City Corporation and Paurashava were considered as Urban Area in 2011. The Statistical Metropolitan Area (SMA), Paurashava, and Growth Centre were considered as Urban Area in 2001 censuses.

SI	Key Indicators	Population and Housing Census 2022	Population and Housing Census 2011	Population and Housing Census 2001
08	<b>Sex Ratio</b>			
	Lakkhichhari	103.97	106	114.20
	Rural	101.30	104	112.30
	Urban	122.16	140	136.40
09	<b>Literacy Rate (7 Years and above)</b>			
	Lakkhichhari	62.59	35.18	22.85
	Male	70.89	43.11	31.51
	Female	54.03	26.67	12.87
	<b>Rural</b>			
	Total	61.17	32.43	19.59
	Male	69.22	40.05	27.90
	Female	53.11	24.49	10.22
	<b>Urban</b>			
	Total	71.09	64.76	55.14
	Male	79.99	71.44	63.96
	Female	60.19	55.00	42.70
	10	<b>Number of Household<sup>5</sup></b>		
Lakkhichhari		6509	6084	4440
Rural		5637	5606	4045
Urban		872	478	395
11	<b>Household by Type</b>			
	Total	6509	6084	4440
	General	6435	5974	4264
	Institutional	8	6	137
	Others	66	104	39
12	<b>Number of Dwelling Unit</b>			
	Lakkhichhari	7381	-	-
	Rural	6251	-	-
	Urban	1130	-	-
13	<b>Household Size (General HH)</b>			
	Lakkhichhari	4.10	4.27	4.92
	Rural	4.13	4.27	4.92
	Urban	3.93	4.20	4.94
14	<b>Type of Dwelling Structure (General HH) (%)</b>			
	Pucca	2.28	1.00	0.45
	Semi-pucca	18.40	2.95	1.01
	Kancha	68.41	91.03	97.87
	Jhupri	10.91	5.02	0.68

<sup>5</sup> In the census 2022, households of floating population are included.

SI	Key Indicators	Population and Housing Census 2022	Population and Housing Census 2011	Population and Housing Census 2001
15	<b>Ownership Status of Dwelling Unit (General HH) (%)</b>			
	Own dwelling unit	96.49	91.45	96.72
	Rented but having own dwelling unit elsewhere	2.19	2.36	1.57
	Rented and having no own dwelling unit elsewhere	0.20		
	Rent free but having own dwelling unit elsewhere	0.78	6.19	1.71
	Rent free and having no own dwelling unit elsewhere	0.34		
16	<b>Main Source of Drinking Water (General HH) (%)</b>			
	Tap/Pipe (Supply)	9.36	0.05	0.56
	Tubewell (Deep/Shallow)	39.01	21.76	22.58
	Bottled/Jar water	0.09	-	-
	Well	49.40	-	-
	Pond/River/Canal/Lake <sup>6</sup>	1.13	-	6.40
	Spring	0.96	-	-
	Rain water	0.05	-	-
	Others	0.00	78.19	70.45
17	<b>Toilet Facilities (General HH) (%)</b>			
	Safe Disposal with Flushing/ Pouring Water <sup>7</sup>	22.95	18.56	10.01
	Pit Latrine with Slab/ Ventilated Improved Latrine/ Composting Latrine	19.83	-	-
	Unsafe Disposal with Flushing/ Pouring Water <sup>8</sup>	17.92	57.23	74.41
	Pit Latrine Without Slab/ Open Pit	25.25	-	-
	Kancha/Open/ Hanging Latrine (Permanent/ Temporary)	11.00	-	-
	Open Defecation/ No Latrine Available	3.05	24.20	15.57
18	<b>Main Source of Electricity<sup>9</sup> (General HH) (%)</b>			
	National Grid	19.66	14.30	7.25
	Solar	67.86		
	Others	2.55		
No Electricity Facility	9.93	85.70	92.75	

<sup>6</sup> In the census 2001 the figure refers to only Pond/Dighi.

<sup>7</sup> In the census 2011 and 2001 the figure refers to Sanitary Toilet.

<sup>8</sup> In the census 2011 and 2001 the figure refers to Non-Sanitary/Others Toilet.

<sup>9</sup> In the census 2011 and 2001 the figure refers to all types of electricity connection.





## PHC 2022: Newly Generated Indicators

SI	Key Indicators	Lakkhichhari Upazila		
		Total	Rural	Urban
01	<b>Population Not in Education, Employment or Training (NEET) (%)</b>			
	Total	36.63	37.90	29.72
	Male	18.07	18.95	13.85
	Female	55.52	56.48	49.59
02	<b>Population having Mobile Phone for Own Use (15 Years and above) (%)</b>			
	Total	62.71	60.64	74.88
	Male	78.47	76.68	87.80
	Female	46.28	44.54	58.03
03	<b>Internet User (15 Years and above) (%)</b>			
	Total	23.20	20.81	37.30
	Male	32.93	29.46	51.01
	Female	13.06	12.12	19.43
04	<b>Population having Account in Financial Institution (15 Years and above) (%)</b>			
	Total	14.72	12.52	27.69
	Male	19.91	16.24	39.06
	Female	9.32	8.80	12.87
05	<b>Population having Mobile Banking Account (15 Years and above) (%)</b>			
	Total	37.72	35.97	48.04
	Male	51.45	49.32	62.58
	Female	23.41	22.57	29.10
06	<b>Toilet Use (%)</b>			
	Not-Shared	89.36	88.95	91.93
	Shared	10.64	11.05	8.07
07	<b>Handwashing Facilities (%)</b>			
	Soap and Water	32.32	30.68	43.04
	Only Soap	0.96	1.04	0.47
	Only Water	47.33	47.44	46.67
	No Separate Arrangement	19.38	20.84	9.82
08	<b>Main Source of Cooking Fuel (%)</b>			
	Straw/Leaf/Bran/Husk	0.11	0.13	0.00
	Wood/Chalk/Chopped Wood	95.49	97.26	83.98
	Wood-Coal/Charcoal/Dried Dung	1.26	1.34	0.70
	Kerosene/Paraffin	0.02	0.00	0.12
	Petrol/Diesel	0.00	0.00	0.00
	Electricity	0.03	0.02	0.12
	Supply Gas	0.00	0.00	0.00
	LP Gas	3.03	1.22	14.85
	Biogas	0.02	0.00	0.12
	Others	0.05	0.04	0.12

SI	Key Indicators	Lakkhichhari Upazila		
		Total	Rural	Urban
09	<b>Floor Material of Main Dwelling (%)</b>			
	Cement/Concrete/Brick/Terracotta	28.44	27.17	36.73
	Tiles/Mosaic	0.53	0.13	3.16
	Wood/Bamboo/Mat/Palm Tree/Betel Nut Trunk	28.66	28.98	26.55
	Soil/Sand/Mud	42.35	43.69	33.57
	Other Materials	0.03	0.04	0.00
10	<b>Wall Material of Main Dwelling (%)</b>			
	Cement/Concrete/Brick/Terracotta	21.80	20.72	28.89
	Ceramic Tiles	0.06	0.05	0.12
	Metal Sheet/Corrugated Iron Sheet (CI Sheet)	8.07	6.92	15.56
	Wood/Bamboo/Mat/Palm Tree/Betel Nut Trunk	62.13	63.91	50.53
	Straw/Chhan/Golpata/Palm Leaf/Bichali/Polythene	0.28	0.30	0.12
	Soil/Mud	7.58	8.05	4.56
	Other Materials	0.05	0.02	0.23
	No Wall	0.03	0.04	0.00
11	<b>Roof Material of Main Dwelling (%)</b>			
	Cement/Concrete/Tile	2.72	1.58	10.18
	Metal Sheet/Corrugated Iron Sheet (CI Sheet)	85.00	85.50	81.75
	Wood/Bamboo/Mat/Straw/Chhan/Bichali/Golpata/Palm Leaf/Polythene	12.20	12.87	7.84
	Hand-made Tiles/Tile	0.03	0.04	0.00
	Other Materials	0.03	0.02	0.12
No Roof	0.02	0.00	0.12	

### 3.5 MAHALCHHARI UPAZILA

SI	Key Indicators	Population and Housing Census 2022	Population and Housing Census 2011	Population and Housing Census 2001
01	<b>Administrative Unit</b>			
	Paurashava (Municipality)	-	--	-
	Paurashava Ward	-	-	-
	Union	4	5	5
	Mauza <sup>1</sup>	9	13	13
	Village	170	196	155
	Mahalla <sup>2</sup>	-	-	-
02	<b>Area (sq. km.)</b>			
	Mahalchhari	186.47	251.22	248.63
<b>Enumerated</b>				
03	<b>Population</b>			
	Total	49077	50757	44086
	Male	24704	26359	23638
	Female	24372	24398	20448
	Hijra <sup>3</sup>	1	-	-
	<b>Rural</b>			
	Total	31894	40508	34270
	Male	15860	20833	18181
	Female	16033	19675	16089
	Hijra	1	-	-
	<b>Urban<sup>4</sup></b>			
	Total	17183	10249	9816
	Male	8844	5526	5457
	Female	8339	4723	4359
	Hijra	0	-	-
04	<b>Urban Population (%)</b>			
	Mahalchhari	35.01	20.19	22.27
05	<b>Population by Religion</b>			
	Muslim	15186	13662	11931
	Hindu	3402	5348	4535
	Christian	200	230	162
	Buddhist	30267	31465	27431
	Others	22	52	27
06	<b>Average Annual Growth Rate</b>			
	Mahalchhari	-	1.40	3.06
07	<b>Population Density (Per sq. km.)</b>			
	Mahalchhari	263	202	177

Note: Guimara Upazila was formed with parts of Ramgarh, Matiranga and Mahalchhari Upazila in 2014.

\* Dash (-) denotes Not Available.

<sup>1</sup> Only populated Mauzas were shown in 2011, but in 2001, depopulated and Paurashava/Municipality Area (PSA) Mauzas were also included in the census. In 2022 populated and depopulated Mauzas were included in the census.

<sup>2</sup> Mahalla is the part of Mauza in the urban areas, which is similar to the village in the rural areas.

<sup>3</sup> Hijra population is enumerated separately in the Population and Housing Census 2022.

<sup>4</sup> City Corporation, Cantonment, Paurashava, Growth Centre, and Upazila Headquarters (not declared as Paurashava) are considered as Urban Area in 2022. Only City Corporation and Paurashava were considered as Urban Area in 2011. The Statistical Metropolitan Area (SMA), Paurashava, and Growth Centre were considered as Urban Area in 2001 censuses.

SI	Key Indicators	Population and Housing Census 2022	Population and Housing Census 2011	Population and Housing Census 2001
08	<b>Sex Ratio</b>			
	Mahalchhari	101.36	108	115.60
	Rural	98.92	106	113.00
	Urban	106.06	117	125.10
09	<b>Literacy Rate (7 Years and above)</b>			
	Mahalchhari	71.20	44.41	38.59
	Male	76.63	50.90	46.78
	Female	65.73	37.40	29.02
	<b>Rural</b>			
	Total	68.50	39.86	33.47
	Male	73.77	45.78	41.24
	Female	63.34	33.65	24.64
	<b>Urban</b>			
	Total	76.28	61.68	55.95
	Male	81.79	69.10	64.46
	Female	70.41	52.72	44.94
	10	<b>Number of Household<sup>5</sup></b>		
Mahalchhari		11576	11282	9046
Rural		7656	9096	6956
Urban		3920	2186	2090
11	<b>Household by Type</b>			
	Total	11572	11282	9046
	General	11435	11172	8842
	Institutional	19	19	74
	Others	118	91	130
12	<b>Number of Dwelling Unit</b>			
	Mahalchhari	11978	-	-
	Rural	7933	-	-
	Urban	4045	-	-
13	<b>Household Size (General HH)</b>			
	Mahalchhari	4.17	4.41	4.84
	Rural	4.13	4.42	4.91
	Urban	4.25	4.40	4.62
14	<b>Type of Dwelling Structure (General HH) (%)</b>			
	Pucca	1.96	0.83	0.90
	Semi-pucca	17.60	5.42	2.01
	Kancha	78.96	89.94	92.33
	Jhupri	1.48	3.80	4.75

<sup>5</sup> In the census 2022, households of floating population are included.

SI	Key Indicators	Population and Housing Census 2022	Population and Housing Census 2011	Population and Housing Census 2001
15	<b>Ownership Status of Dwelling Unit (General HH) (%)</b>			
	Own dwelling unit	94.88	94.64	89.17
	Rented but having own dwelling unit elsewhere	2.03	3.42	4.55
	Rented and having no own dwelling unit elsewhere	0.52		
	Rent free but having own dwelling unit elsewhere	1.63	1.94	6.28
	Rent free and having no own dwelling unit elsewhere	0.94		
16	<b>Main Source of Drinking Water (General HH) (%)</b>			
	Tap/Pipe (Supply)	0.61	0.90	1.15
	Tubewell (Deep/Shallow)	83.59	64.70	62.07
	Bottled/Jar water	0.15	-	-
	Well	10.80	-	-
	Pond/River/Canal/Lake <sup>6</sup>	0.50	-	3.27
	Spring	4.30	-	-
	Rain water	0.03	-	-
	Others	0.01	34.40	33.51
	17	<b>Toilet Facilities (General HH) (%)</b>		
Safe Disposal with Flushing/ Pouring Water <sup>7</sup>		23.50	33.43	11.15
Pit Latrine with Slab/ Ventilated Improved Latrine/ Composting Latrine		33.05	-	-
Unsafe Disposal with Flushing/ Pouring Water <sup>8</sup>		15.24	59.99	74.49
Pit Latrine Without Slab/ Open Pit		19.76	-	-
Kancha/Open/ Hanging Latrine (Permanent/ Temporary)		6.44	-	-
Open Defecation/ No Latrine Available		2.02	6.58	14.36
18	<b>Main Source of Electricity<sup>9</sup> (General HH) (%)</b>			
	National Grid	61.92	28.09	12.81
	Solar	30.19		
	Others	0.83		
	No Electricity Facility	7.07	71.91	87.19

<sup>6</sup> In the census 2001 the figure refers to only Pond/Dighi.

<sup>7</sup> In the census 2011 and 2001 the figure refers to Sanitary Toilet.

<sup>8</sup> In the census 2011 and 2001 the figure refers to Non-Sanitary/Others Toilet.

<sup>9</sup> In the census 2011 and 2001 the figure refers to all types of electricity connection.





## PHC 2022: Newly Generated Indicators

SI	Key Indicators	Mahalchhari Upazila		
		Total	Rural	Urban
01	<b>Population Not in Education, Employment or Training (NEET) (%)</b>			
	Total	31.56	32.62	29.79
	Male	14.07	15.98	10.82
	Female	48.09	48.59	47.27
02	<b>Population having Mobile Phone for Own Use (15 Years and above) (%)</b>			
	Total	73.02	71.44	75.99
	Male	84.89	83.34	87.69
	Female	61.06	59.74	63.64
03	<b>Internet User (15 Years and above) (%)</b>			
	Total	27.64	24.18	34.12
	Male	37.70	32.33	47.40
	Female	17.50	16.16	20.09
04	<b>Population having Account in Financial Institution (15 Years and above) (%)</b>			
	Total	18.73	14.63	26.40
	Male	24.17	18.52	34.39
	Female	13.24	10.80	17.98
05	<b>Population having Mobile Banking Account (15 Years and above) (%)</b>			
	Total	40.65	41.16	39.70
	Male	52.28	51.48	53.74
	Female	28.93	31.01	24.88
06	<b>Toilet Use (%)</b>			
	Not-Shared	86.79	87.06	86.26
	Shared	13.21	12.94	13.74
07	<b>Handwashing Facilities (%)</b>			
	Soap and Water	43.10	37.85	53.50
	Only Soap	1.30	1.21	1.48
	Only Water	24.42	27.55	18.22
	No Separate Arrangement	31.18	33.39	26.79
08	<b>Main Source of Cooking Fuel (%)</b>			
	Straw/Leaf/Bran/Husk	0.14	0.03	0.36
	Wood/Chalk/Chopped Wood	89.63	95.05	78.91
	Wood-Coal/Charcoal/Dried Dung	2.41	0.59	6.01
	Kerosene/Paraffin	0.03	0.04	0.00
	Petrol/Diesel	0.00	0.00	0.00
	Electricity	0.05	0.07	0.03
	Supply Gas	0.00	0.00	0.00
	LP Gas	7.58	4.15	14.37
	Biogas	0.11	0.07	0.21
	Others	0.04	0.01	0.10

SI	Key Indicators	Mahalchhari Upazila		
		Total	Rural	Urban
09	<b>Floor Material of Main Dwelling (%)</b>			
	Cement/Concrete/Brick/Terracotta	37.73	32.70	47.67
	Tiles/Mosaic	0.52	0.53	0.49
	Wood/Bamboo/Mat/Palm Tree/Betel Nut Trunk	3.93	4.02	3.75
	Soil/Sand/Mud	57.77	62.75	47.93
	Other Materials	0.06	0.01	0.16
10	<b>Wall Material of Main Dwelling (%)</b>			
	Cement/Concrete/Brick/Terracotta	22.95	22.45	23.93
	Ceramic Tiles	0.02	0.01	0.03
	Metal Sheet/Corrugated Iron Sheet (CI Sheet)	24.04	20.58	30.88
	Wood/Bamboo/Mat/Palm Tree/Betel Nut Trunk	40.45	43.03	35.36
	Straw/Chhan/Golpata/Palm Leaf/Bichali/Polythene	0.08	0.09	0.05
	Soil/Mud	12.40	13.76	9.71
	Other Materials	0.03	0.04	0.03
	No Wall	0.03	0.03	0.03
11	<b>Roof Material of Main Dwelling (%)</b>			
	Cement/Concrete/Tile	2.26	0.96	4.82
	Metal Sheet/Corrugated Iron Sheet (CI Sheet)	95.12	96.63	92.14
	Wood/Bamboo/Mat/Straw/Chhan/Bichali/Golpata/Palm Leaf/Polythene	2.56	2.34	2.99
	Hand-made Tiles/Tile	0.02	0.01	0.03
	Other Materials	0.03	0.05	0.00
No Roof	0.01	0.00	0.03	

### 3.6 MANIKCHHARI UPAZILA

SI	Key Indicators	Population and Housing Census 2022	Population and Housing Census 2011	Population and Housing Census 2001
01	<b>Administrative Unit</b>			
	Paurashava (Municipality)	-	-	-
	Paurashava Ward	-	-	-
	Union	4	4	2
	Mauza <sup>1</sup>	11	12	11
	Village	159	160	146
	Mahalla <sup>2</sup>	-	-	-
02	<b>Area (sq. km.)</b>			
	Manikchhari	168.34	168.34	168.34
<b>Enumerated</b>				
03	<b>Population</b>			
	Total	77027	61589	50061
	Male	37653	30939	25906
	Female	39371	30650	24155
	Hijra <sup>3</sup>	3	-	-
	<b>Rural</b>			
	Total	22904	26813	22270
	Male	11119	13441	11322
	Female	11785	13372	10948
	Hijra	0	-	-
	<b>Urban<sup>4</sup></b>			
	Total	54123	34776	27791
	Male	26534	17498	14584
	Female	27586	17278	13207
	Hijra	3	-	-
04	<b>Urban Population (%)</b>			
	Manikchhari	70.26	56.46	55.51
05	<b>Population by Religion</b>			
	Muslim	52387	40536	32026
	Hindu	7817	6277	5430
	Christian	221	432	384
	Buddhist	16557	14308	12105
	Others	45	36	116
06	<b>Average Annual Growth Rate</b>			
	Manikchhari	1.99	2.06	2.67
07	<b>Population Density (Per sq. km.)</b>			
	Manikchhari	458	366	297

\* Dash (-) denotes Not Available.

<sup>1</sup> Only populated Mauzas were shown in 2011, but in 2001, depopulated and Paurashava/Municipality Area (PSA) Mauzas were also included in the census. In 2022 populated and depopulated Mauzas were included in the census.

<sup>2</sup> Mahalla is the part of Mauza in the urban areas, which is similar to the village in the rural areas.

<sup>3</sup> Hijra population is enumerated separately in the Population and Housing Census 2022.

<sup>4</sup> City Corporation, Cantonment, Paurashava, Growth Centre, and Upazila Headquarters (not declared as Paurashava) are considered as Urban Area in 2022. Only City Corporation and Paurashava were considered as Urban Area in 2011. The Statistical Metropolitan Area (SMA), Paurashava, and Growth Centre were considered as Urban Area in 2001 censuses.

SI	Key Indicators	Population and Housing Census 2022	Population and Housing Census 2011	Population and Housing Census 2001
08	<b>Sex Ratio</b>			
	Manikchhari	95.64	101	107.20
	Rural	94.35	101	103.40
	Urban	96.19	101	110.40
09	<b>Literacy Rate (7 Years and above)</b>			
	Manikchhari	72.44	40.73	44.66
	Male	76.41	44.10	52.57
	Female	68.70	37.35	36.17
	<b>Rural</b>			
	Total	68.89	35.22	40.65
	Male	72.82	38.53	49.01
	Female	65.27	31.90	32.09
	<b>Urban</b>			
	Total	73.93	44.92	47.74
	Male	77.89	48.31	55.19
	Female	70.15	41.50	39.44
	10	<b>Number of Household<sup>5</sup></b>		
Manikchhari		17695	13335	11140
Rural		5285	5714	4738
Urban		12410	7621	6402
11	<b>Household by Type</b>			
	Total	17695	13335	11140
	General	17469	13159	10552
	Institutional	31	9	181
	Others	195	167	407
12	<b>Number of Dwelling Unit</b>			
	Manikchhari	19009	-	-
	Rural	6019	-	-
	Urban	12990	-	-
13	<b>Household Size (General HH)</b>			
	Manikchhari	4.29	4.61	4.58
	Rural	4.32	4.68	4.74
	Urban	4.28	4.56	4.45
14	<b>Type of Dwelling Structure (General HH) (%)</b>			
	Pucca	3.46	1.54	0.46
	Semi-pucca	15.89	4.94	1.42
	Kancha	78.29	91.85	94.15
	Jhupri	2.35	1.66	3.96

<sup>5</sup> In the census 2022, households of floating population are included.

SI	Key Indicators	Population and Housing Census 2022	Population and Housing Census 2011	Population and Housing Census 2001
15	<b>Ownership Status of Dwelling Unit (General HH) (%)</b>			
	Own dwelling unit	92.20	89.14	87.49
	Rented but having own dwelling unit elsewhere	4.49	5.57	3.51
	Rented and having no own dwelling unit elsewhere	1.12		
	Rent free but having own dwelling unit elsewhere	0.90	5.29	9.00
	Rent free and having no own dwelling unit elsewhere	1.29		
16	<b>Main Source of Drinking Water (General HH) (%)</b>			
	Tap/Pipe (Supply)	0.00	0.37	0.63
	Tubewell (Deep/Shallow)	91.00	67.30	41.99
	Bottled/Jar water	0.00	-	-
	Well	8.81	-	-
	Pond/River/Canal/Lake <sup>6</sup>	0.04	-	6.05
	Spring	0.03	-	-
	Rain water	0.00	-	-
	Others	0.11	32.33	51.34
17	<b>Toilet Facilities (General HH) (%)</b>			
	Safe Disposal with Flushing/ Pouring Water <sup>7</sup>	20.61	39.30	11.42
	Pit Latrine with Slab/ Ventilated Improved Latrine/ Composting Latrine	42.64	-	-
	Unsafe Disposal with Flushing/ Pouring Water <sup>8</sup>	12.73	45.38	65.10
	Pit Latrine Without Slab/ Open Pit	9.86	-	-
	Kancha/Open/ Hanging Latrine (Permanent/ Temporary)	9.66	-	-
	Open Defecation/ No Latrine Available	4.51	15.31	23.48
	<b>Main Source of Electricity<sup>9</sup> (General HH) (%)</b>			
National Grid	42.68	24.48	8.56	
Solar	46.89			
Others	0.07			
No Electricity Facility	10.36	75.52	91.44	

<sup>6</sup> In the census 2001 the figure refers to only Pond/Dighi.

<sup>7</sup> In the census 2011 and 2001 the figure refers to Sanitary Toilet.

<sup>8</sup> In the census 2011 and 2001 the figure refers to Non-Sanitary/Others Toilet.

<sup>9</sup> In the census 2011 and 2001 the figure refers to all types of electricity connection.



## PHC 2022: Newly Generated Indicators

SI	Key Indicators	Manikchhari Upazila		
		Total	Rural	Urban
01	<b>Population Not in Education, Employment or Training (NEET) (%)</b>			
	Total	36.65	38.48	35.93
	Male	11.91	14.35	10.97
	Female	57.86	58.51	57.60
02	<b>Population having Mobile Phone for Own Use (15 Years and above) (%)</b>			
	Total	68.60	65.14	70.03
	Male	84.08	82.84	84.58
	Female	54.41	49.16	56.61
03	<b>Internet User (15 Years and above) (%)</b>			
	Total	28.21	23.92	29.98
	Male	40.61	35.25	42.80
	Female	16.84	13.70	18.16
04	<b>Population having Account in Financial Institution (15 Years and above) (%)</b>			
	Total	25.76	20.40	27.99
	Male	31.54	27.27	33.29
	Female	20.47	14.21	23.10
05	<b>Population having Mobile Banking Account (15 Years and above) (%)</b>			
	Total	33.64	32.45	34.14
	Male	48.13	47.25	48.49
	Female	20.37	19.08	20.91
06	<b>Toilet Use (%)</b>			
	Not-Shared	89.57	91.31	88.85
	Shared	10.43	8.69	11.15
07	<b>Handwashing Facilities (%)</b>			
	Soap and Water	39.52	24.75	45.82
	Only Soap	0.68	0.42	0.78
	Only Water	29.94	30.11	29.87
	No Separate Arrangement	29.87	44.73	23.53
08	<b>Main Source of Cooking Fuel (%)</b>			
	Straw/Leaf/Bran/Husk	0.27	0.04	0.38
	Wood/Chalk/Chopped Wood	93.36	99.18	90.88
	Wood-Coal/Charcoal/Dried Dung	1.27	0.27	1.69
	Kerosene/Paraffin	0.02	0.00	0.03
	Petrol/Diesel	0.01	0.00	0.01
	Electricity	0.03	0.00	0.04
	Supply Gas	0.00	0.00	0.00
	LP Gas	4.95	0.52	6.84
	Biogas	0.00	0.00	0.00
	Others	0.09	0.00	0.13

SI	Key Indicators	Manikchhari Upazila		
		Total	Rural	Urban
09	<b>Floor Material of Main Dwelling (%)</b>			
	Cement/Concrete/Brick/Terracotta	36.41	27.73	40.12
	Tiles/Mosaic	0.82	0.23	1.08
	Wood/Bamboo/Mat/Palm Tree/Betel Nut Trunk	2.95	2.53	3.14
	Soil/Sand/Mud	59.75	69.44	55.62
	Other Materials	0.06	0.08	0.05
10	<b>Wall Material of Main Dwelling (%)</b>			
	Cement/Concrete/Brick/Terracotta	19.84	10.60	23.77
	Ceramic Tiles	0.05	0.02	0.06
	Metal Sheet/Corrugated Iron Sheet (CI Sheet)	24.51	13.59	29.17
	Wood/Bamboo/Mat/Palm Tree/Betel Nut Trunk	21.64	32.06	17.20
	Straw/Chhan/Golpata/Palm Leaf/Bichali/Polythene	0.20	0.15	0.22
	Soil/Mud	33.76	43.58	29.57
	Other Materials	0.00	0.00	0.00
	No Wall	0.01	0.00	0.01
11	<b>Roof Material of Main Dwelling (%)</b>			
	Cement/Concrete/Tile	3.92	1.78	4.84
	Metal Sheet/Corrugated Iron Sheet (CI Sheet)	92.80	91.96	93.16
	Wood/Bamboo/Mat/Straw/Chhan/Bichali/Golpata/Palm Leaf/Polythene	3.22	6.22	1.94
	Hand-made Tiles/Tile	0.02	0.02	0.02
	Other Materials	0.00	0.00	0.00
	No Roof	0.04	0.02	0.05



### 3.7 MATIRANGA UPAZILA

SI	Key Indicators	Population and Housing Census 2022	Population and Housing Census 2011	Population and Housing Census 2001	
01	<b>Administrative Unit</b>				
	Paurashava (Municipality)	1	1	-	
	Paurashava Ward	9	9	-	
	Union	7	8	7	
	Mauza <sup>1</sup>	25	27	28	
	Village	309	365	342	
	Mahalla <sup>2</sup>	62	53	-	
02	<b>Area (sq. km.)</b>				
	Matiranga	404.75	495.40	495.39	
<b>Enumerated</b>					
03	<b>Population</b>				
	Total	126609	126477	106322	
	Male	62310	63695	55370	
	Female	64294	62782	50952	
	Hijra <sup>3</sup>	5	-	-	
	<b>Rural</b>				
	Total	94467	102564	98016	
	Male	46477	51440	50695	
	Female	47987	51124	47321	
	Hijra	3	-	-	
	<b>Urban<sup>4</sup></b>				
	Total	32142	23913	8306	
	Male	15833	12255	4675	
	Female	16307	11658	3631	
	Hijra	2	-	-	
	04	<b>Urban Population (%)</b>			
		Matiranga	25.39	18.91	7.81
05	<b>Population by Religion</b>				
	Muslim	93618	84026	71055	
	Hindu	24978	28996	23303	
	Christian	536	465	178	
	Buddhist	7068	12721	11690	
	Others	409	269	96	
06	<b>Average Annual Growth Rate</b>				
	Matiranga	-	1.72	3.98	
07	<b>Population Density (Per sq. km.)</b>				
	Matiranga	313	255	215	

Note: Guimara Upazila was formed with parts of Ramgarh, Matiranga and Mahalchhari Upazila in 2014.

\* Dash (-) denotes Not Available.

<sup>1</sup> Only populated Mauzas were shown in 2011, but in 2001, depopulated and Paurashava/Municipality Area (PSA) Mauzas were also included in the census. In 2022 populated and depopulated Mauzas were included in the census.

<sup>2</sup> Mahalla is the part of Mauza in the urban areas, which is similar to the village in the rural areas.

<sup>3</sup> Hijra population is enumerated separately in the Population and Housing Census 2022.

<sup>4</sup> City Corporation, Cantonment, Paurashava, Growth Centre, and Upazila Headquarters (not declared as Paurashava) are considered as Urban Area in 2022. Only City Corporation and Paurashava were considered as Urban Area in 2011. The Statistical Metropolitan Area (SMA), Paurashava, and Growth Centre were considered as Urban Area in 2001 censuses.

SI	Key Indicators	Population and Housing Census 2022	Population and Housing Census 2011	Population and Housing Census 2001
08	<b>Sex Ratio</b>			
	Matiranga	96.91	101	108.60
	Rural	96.85	101	107.10
	Urban	97.09	105	128.70
09	<b>Literacy Rate (7 Years and above)</b>			
	Matiranga	71.59	44.17	37.94
	Male	76.01	49.01	46.12
	Female	67.35	39.28	28.95
	<b>Rural</b>			
	Total	69.39	40.28	36.14
	Male	74.31	45.26	44.42
	Female	64.69	35.30	27.18
	<b>Urban</b>			
	Total	77.96	60.41	57.83
	Male	80.90	64.28	63.29
	Female	75.10	56.33	50.65
	10	<b>Number of Household<sup>5</sup></b>		
Matiranga		29998	27251	22272
Rural		22495	22228	20675
Urban		7503	5023	1597
11	<b>Household by Type</b>			
	Total	29990	27251	22272
	General	29772	27036	21877
	Institutional	63	33	168
	Others	155	182	227
12	<b>Number of Dwelling Unit</b>			
	Matiranga	32953	-	-
	Rural	25684	-	-
	Urban	7269	-	-
13	<b>Household Size (General HH)</b>			
	Matiranga	4.16	4.59	4.71
	Rural	4.14	4.58	4.68
	Urban	4.23	4.65	5.07
14	<b>Type of Dwelling Structure (General HH) (%)</b>			
	Pucca	2.68	1.17	0.60
	Semi-pucca	10.94	5.04	2.42
	Kancha	83.21	83.33	79.80
	Jhupri	3.17	10.46	17.18

<sup>5</sup> In the census 2022, households of floating population are included.

SI	Key Indicators	Population and Housing Census 2022	Population and Housing Census 2011	Population and Housing Census 2001
15	<b>Ownership Status of Dwelling Unit (General HH) (%)</b>			
	Own dwelling unit	93.19	90.00	88.07
	Rented but having own dwelling unit elsewhere	3.32	4.82	3.69
	Rented and having no own dwelling unit elsewhere	1.11		
	Rent free but having own dwelling unit elsewhere	0.73	5.18	8.24
	Rent free and having no own dwelling unit elsewhere	1.65		
16	<b>Main Source of Drinking Water (General HH) (%)</b>			
	Tap/Pipe (Supply)	0.00	0.33	0.26
	Tubewell (Deep/Shallow)	83.63	68.72	56.80
	Bottled/Jar water	0.00	-	-
	Well	12.18	-	-
	Pond/River/Canal/Lake <sup>6</sup>	0.38	-	4.66
	Spring	3.74	-	-
	Rain water	0.07	-	-
	Others	0.00	30.95	38.29
17	<b>Toilet Facilities (General HH) (%)</b>			
	Safe Disposal with Flushing/ Pouring Water <sup>7</sup>	24.97	33.13	19.86
	Pit Latrine with Slab/ Ventilated Improved Latrine/ Composting Latrine	38.07	-	-
	Unsafe Disposal with Flushing/ Pouring Water <sup>8</sup>	13.22	55.56	64.81
	Pit Latrine Without Slab/ Open Pit	12.16	-	-
	Kancha/Open/ Hanging Latrine (Permanent/ Temporary)	8.97	-	-
	Open Defecation/ No Latrine Available	2.60	11.31	15.33
18	<b>Main Source of Electricity<sup>9</sup> (General HH) (%)</b>			
	National Grid	35.61	27.95	8.18
	Solar	56.03		
	Others	2.19		
No Electricity Facility	6.18	72.05	91.82	

<sup>6</sup> In the census 2001 the figure refers to only Pond/Dighi.

<sup>7</sup> In the census 2011 and 2001 the figure refers to Sanitary Toilet.

<sup>8</sup> In the census 2011 and 2001 the figure refers to Non-Sanitary/Others Toilet.

<sup>9</sup> In the census 2011 and 2001 the figure refers to all types of electricity connection.



## PHC 2022: Newly Generated Indicators

SI	Key Indicators	Matiranga Upazila		
		Total	Rural	Urban
01	<b>Population Not in Education, Employment or Training (NEET) (%)</b>			
	Total	41.51	43.01	37.25
	Male	14.80	15.87	11.70
	Female	64.12	66.18	58.33
02	<b>Population having Mobile Phone for Own Use (15 Years and above) (%)</b>			
	Total	70.89	68.69	77.26
	Male	85.24	83.98	88.87
	Female	57.42	54.39	66.25
03	<b>Internet User (15 Years and above) (%)</b>			
	Total	20.27	16.50	31.23
	Male	25.38	21.21	37.38
	Female	15.49	12.09	25.39
04	<b>Population having Account in Financial Institution (15 Years and above) (%)</b>			
	Total	27.69	40.38	15.78
	Male	24.55	36.82	13.07
	Female	36.82	50.64	23.70
05	<b>Population having Mobile Banking Account (15 Years and above) (%)</b>			
	Total	38.12	36.78	42.00
	Male	51.68	50.35	55.52
	Female	25.39	24.09	29.18
06	<b>Toilet Use (%)</b>			
	Not-Shared	84.11	84.52	82.91
	Shared	15.89	15.48	17.09
07	<b>Handwashing Facilities (%)</b>			
	Soap and Water	46.72	43.12	57.60
	Only Soap	1.29	1.23	1.47
	Only Water	30.46	31.56	27.14
	No Separate Arrangement	21.53	24.10	13.78
08	<b>Main Source of Cooking Fuel (%)</b>			
	Straw/Leaf/Bran/Husk	0.41	0.29	0.80
	Wood/Chalk/Chopped Wood	94.28	96.51	87.52
	Wood-Coal/Charcoal/Dried Dung	1.25	1.26	1.22
	Kerosene/Paraffin	0.01	0.01	0.03
	Petrol/Diesel	0.01	0.00	0.03
	Electricity	0.05	0.05	0.04
	Supply Gas	0.00	0.00	0.00
	LP Gas	3.87	1.80	10.14
	Biogas	0.03	0.03	0.03
	Others	0.09	0.06	0.20

SI	Key Indicators	Matiranga Upazila		
		Total	Rural	Urban
09	<b>Floor Material of Main Dwelling (%)</b>			
	Cement/Concrete/Brick/Terracotta	27.87	21.84	46.10
	Tiles/Mosaic	0.67	0.40	1.49
	Wood/Bamboo/Mat/Palm Tree/Betel Nut Trunk	3.42	3.13	4.30
	Soil/Sand/Mud	67.98	74.56	48.05
	Other Materials	0.07	0.07	0.05
10	<b>Wall Material of Main Dwelling (%)</b>			
	Cement/Concrete/Brick/Terracotta	13.95	8.42	30.69
	Ceramic Tiles	0.04	0.01	0.15
	Metal Sheet/Corrugated Iron Sheet (CI Sheet)	20.78	17.34	31.20
	Wood/Bamboo/Mat/Palm Tree/Betel Nut Trunk	21.48	21.79	20.57
	Straw/Chhan/Golpata/Palm Leaf/Bichali/Polythene	0.35	0.39	0.22
	Soil/Mud	43.32	51.97	17.13
	Other Materials	0.05	0.06	0.04
	No Wall	0.02	0.03	0.00
11	<b>Roof Material of Main Dwelling (%)</b>			
	Cement/Concrete/Tile	2.89	1.28	7.75
	Metal Sheet/Corrugated Iron Sheet (CI Sheet)	92.18	92.65	90.73
	Wood/Bamboo/Mat/Straw/Chhan/Bichali/Golpata/Palm Leaf/Polythene	4.84	5.99	1.37
	Hand-made Tiles/Tile	0.02	0.01	0.05
	Other Materials	0.04	0.02	0.09
No Roof	0.03	0.04	0.00	

### 3.8 PANCHHARI UPAZILA

SI	Key Indicators	Population and Housing Census 2022	Population and Housing Census 2011	Population and Housing Census 2001
01	<b>Administrative Unit</b>			
	Paurashava (Municipality)	-	-	-
	Paurashava Ward	-	-	-
	Union	5	5	4
	Mauza <sup>1</sup>	7	7	7
	Village	253	220	219
	Mahalla <sup>2</sup>	-	-	-
02	<b>Area (sq. km.)</b>			
	Panchhari	334.10	334.10	334.10
<b>Enumerated</b>				
03	<b>Population</b>			
	Total	68678	62198	64510
	Male	34278	31352	33863
	Female	34395	30846	30647
	Hijra <sup>3</sup>	5	-	-
	<b>Rural</b>			
	Total	35138	39492	40440
	Male	17441	19825	20716
	Female	17694	19667	19724
	Hijra	3	-	-
	<b>Urban<sup>4</sup></b>			
	Total	33540	22706	24070
	Male	16837	11527	13147
	Female	16701	11179	10923
	Hijra	2	-	-
	04	<b>Urban Population (%)</b>		
Panchhari		48.84	36.51	37.31
05	<b>Population by Religion</b>			
	Muslim	21141	18816	18875
	Hindu	14741	12364	12475
	Christian	341	286	236
	Buddhist	32452	30294	32907
	Others	3	438	17
06	<b>Average Annual Growth Rate</b>			
	Panchhari	0.88	(-) 0.36	9.38
07	<b>Population Density (Per sq. km.)</b>			
	Panchhari	205	186	193

\* Dash (-) denotes Not Available.

<sup>1</sup> Only populated Mauzas were shown in 2011, but in 2001, depopulated and Paurashava/Municipality Area (PSA) Mauzas were also included in the census. In 2022 populated and depopulated Mauzas were included in the census.

<sup>2</sup> Mahalla is the part of Mauza in the urban areas, which is similar to the village in the rural areas.

<sup>3</sup> Hijra population is enumerated separately in the Population and Housing Census 2022.

<sup>4</sup> City Corporation, Cantonment, Paurashava, Growth Centre, and Upazila Headquarters (not declared as Paurashava) are considered as Urban Area in 2022. Only City Corporation and Paurashava were considered as Urban Area in 2011. The Statistical Metropolitan Area (SMA), Paurashava, and Growth Centre were considered as Urban Area in 2001 censuses.

SI	Key Indicators	Population and Housing Census 2022	Population and Housing Census 2011	Population and Housing Census 2001
08	<b>Sex Ratio</b>			
	Panchhari	99.66	102	110.40
	Rural	98.57	101	105.00
	Urban	100.81	103	120.30
09	<b>Literacy Rate (7 Years and above)</b>			
	Panchhari	68.01	42.27	34.56
	Male	74.79	48.70	42.83
	Female	61.28	35.70	25.41
	<b>Rural</b>			
	Total	64.44	38.02	27.57
	Male	71.50	44.54	34.77
	Female	57.51	31.46	20.09
	<b>Urban</b>			
	Total	71.71	49.55	45.96
	Male	78.18	55.71	55.00
	Female	65.23	43.12	34.88
	10	<b>Number of Household<sup>5</sup></b>		
Panchhari		17173	14154	13489
Rural		8849	8982	8555
Urban		8324	5172	4934
11	<b>Household by Type</b>			
	Total	17159	14154	13489
	General	16996	14105	13065
	Institutional	25	22	133
	Others	138	27	291
12	<b>Number of Dwelling Unit</b>			
	Panchhari	17953	-	-
	Rural	9306	-	-
	Urban	8647	-	-
13	<b>Household Size (General HH)</b>			
	Panchhari	3.95	4.36	4.75
	Rural	3.93	4.38	4.73
	Urban	3.98	4.33	4.78
14	<b>Type of Dwelling Structure (General HH) (%)</b>			
	Pucca	1.32	1.00	0.36
	Semi-pucca	12.21	4.80	1.26
	Kancha	82.50	92.39	91.57
	Jhupri	3.96	1.81	6.81

<sup>5</sup> In the census 2022, households of floating population are included.



SI	Key Indicators	Population and Housing Census 2022	Population and Housing Census 2011	Population and Housing Census 2001
15	<b>Ownership Status of Dwelling Unit (General HH) (%)</b>			
	Own dwelling unit	94.86	92.22	89.12
	Rented but having own dwelling unit elsewhere	2.07	4.99	4.70
	Rented and having no own dwelling unit elsewhere	1.26		
	Rent free but having own dwelling unit elsewhere	0.61	2.79	6.18
	Rent free and having no own dwelling unit elsewhere	1.21		
16	<b>Main Source of Drinking Water (General HH) (%)</b>			
	Tap/Pipe (Supply)	0.00	0.69	1.03
	Tubewell (Deep/Shallow)	80.44	69.78	45.99
	Bottled/Jar water	0.08	-	-
	Well	16.97	-	-
	Pond/River/Canal/Lake <sup>6</sup>	0.09	-	5.20
	Spring	2.36	-	-
	Rain water	0.05	-	-
	Others	0.01	29.53	47.78
	17	<b>Toilet Facilities (General HH) (%)</b>		
Safe Disposal with Flushing/ Pouring Water <sup>7</sup>		14.80	15.36	11.90
Pit Latrine with Slab/ Ventilated Improved Latrine/ Composting Latrine		46.25	-	-
Unsafe Disposal with Flushing/ Pouring Water <sup>8</sup>		15.57	78.18	78.12
Pit Latrine Without Slab/ Open Pit		16.69	-	-
Kancha/Open/ Hanging Latrine (Permanent/ Temporary)		5.35	-	-
Open Defecation/ No Latrine Available		1.34	6.47	9.97
18		<b>Main Source of Electricity<sup>9</sup> (General HH) (%)</b>		
	National Grid	48.60	28.81	9.00
	Solar	42.30		
	Others	0.12		
	No Electricity Facility	8.98	71.19	91.00

<sup>6</sup> In the census 2001 the figure refers to only Pond/Dighi.

<sup>7</sup> In the census 2011 and 2001 the figure refers to Sanitary Toilet.

<sup>8</sup> In the census 2011 and 2001 the figure refers to Non-Sanitary/Others Toilet.

<sup>9</sup> In the census 2011 and 2001 the figure refers to all types of electricity connection.



## PHC 2022: Newly Generated Indicators

SI	Key Indicators	Panchhari Upazila		
		Total	Rural	Urban
01	<b>Population Not in Education, Employment or Training (NEET) (%)</b>			
	Total	34.35	34.08	34.65
	Male	14.37	13.66	15.13
	Female	52.53	52.72	52.34
02	<b>Population having Mobile Phone for Own Use (15 Years and above) (%)</b>			
	Total	71.05	68.12	74.03
	Male	83.69	82.32	85.06
	Female	58.57	54.34	62.94
03	<b>Internet User (15 Years and above) (%)</b>			
	Total	24.28	20.12	28.50
	Male	34.01	28.98	39.01
	Female	14.67	11.52	17.92
04	<b>Population having Account in Financial Institution (15 Years and above) (%)</b>			
	Total	15.94	13.53	18.38
	Male	19.61	15.93	23.29
	Female	12.30	11.20	13.44
05	<b>Population having Mobile Banking Account (15 Years and above) (%)</b>			
	Total	42.72	40.48	44.99
	Male	54.07	51.37	56.77
	Female	31.50	29.91	33.13
06	<b>Toilet Use (%)</b>			
	Not-Shared	88.91	86.70	91.27
	Shared	11.09	13.30	8.73
07	<b>Handwashing Facilities (%)</b>			
	Soap and Water	41.20	34.73	48.13
	Only Soap	0.59	0.80	0.38
	Only Water	35.90	41.14	30.30
	No Separate Arrangement	22.30	23.34	21.19
08	<b>Main Source of Cooking Fuel (%)</b>			
	Straw/Leaf/Bran/Husk	0.35	0.48	0.21
	Wood/Chalk/Chopped Wood	92.60	96.16	88.80
	Wood-Coal/Charcoal/Dried Dung	0.76	0.75	0.78
	Kerosene/Paraffin	0.04	0.07	0.01
	Petrol/Diesel	0.02	0.01	0.02
	Electricity	0.06	0.07	0.05
	Supply Gas	0.00	0.00	0.00
	LP Gas	6.07	2.40	10.00
	Biogas	0.04	0.02	0.06
	Others	0.05	0.03	0.07

SI	Key Indicators	Panchhari Upazila		
		Total	Rural	Urban
09	<b>Floor Material of Main Dwelling (%)</b>			
	Cement/Concrete/Brick/Terracotta	26.55	19.16	34.47
	Tiles/Mosaic	0.23	0.14	0.33
	Wood/Bamboo/Mat/Palm Tree/Betel Nut Trunk	5.21	5.15	5.27
	Soil/Sand/Mud	68.00	75.54	59.93
	Other Materials	0.01	0.02	0.00
10	<b>Wall Material of Main Dwelling (%)</b>			
	Cement/Concrete/Brick/Terracotta	15.10	12.03	18.39
	Ceramic Tiles	0.03	0.02	0.04
	Metal Sheet/Corrugated Iron Sheet (CI Sheet)	9.77	8.50	11.12
	Wood/Bamboo/Mat/Palm Tree/Betel Nut Trunk	37.40	36.21	38.67
	Straw/Chhan/Golpata/Palm Leaf/Bichali/Polythene	0.22	0.25	0.19
	Soil/Mud	37.42	42.98	31.47
	Other Materials	0.04	0.00	0.09
	No Wall	0.02	0.00	0.04
11	<b>Roof Material of Main Dwelling (%)</b>			
	Cement/Concrete/Tile	1.52	0.58	2.52
	Metal Sheet/Corrugated Iron Sheet (CI Sheet)	92.95	92.56	93.36
	Wood/Bamboo/Mat/Straw/Chhan/Bichali/Golpata/Palm Leaf/Polythene	5.49	6.81	4.08
	Hand-made Tiles/Tile	0.02	0.03	0.00
	Other Materials	0.02	0.02	0.01
No Roof	0.01	0.00	0.02	

### 3.9 RAMGARH UPAZILA

SI	Key Indicators	Population and Housing Census 2022	Population and Housing Census 2011	Population and Housing Census 2001
01	<b>Administrative Unit</b>			
	Paurashava (Municipality)	1	1	-
	Paurashava Ward	9	9	-
	Union	2	3	3
	Mauza <sup>1</sup>	7	12	12
	Village	98	136	130
	Mahalla <sup>2</sup>	29	29	-
02	<b>Area (sq. km.)</b>			
	Ramgarh	199.83	287.89	240.86
<b>Enumerated</b>				
03	<b>Population</b>			
	Total	60741	71677	53817
	Male	30131	36644	28264
	Female	30603	35033	25553
	Hijra <sup>3</sup>	7	-	-
	<b>Rural</b>			
	Total	15314	34644	24891
	Male	7711	17647	13138
	Female	7603	16997	11753
	Hijra	0	-	-
	<b>Urban<sup>4</sup></b>			
	Total	45427	37033	28926
	Male	22420	18997	15126
	Female	23000	18036	13800
	Hijra	7	-	-
04	<b>Urban Population (%)</b>			
	Ramgarh	74.79	51.67	53.75
05	<b>Population by Religion</b>			
	Muslim	39775	41316	30834
	Hindu	11636	11317	8875
	Christian	248	164	178
	Buddhist	8887	18630	13920
	Others	195	250	10
06	<b>Average Annual Growth Rate</b>			
	Ramgarh	-	2.86	1.98
07	<b>Population Density (Per sq. km.)</b>			
	Ramgarh	304	249	223

Note: Guimara Upazila was formed with parts of Ramgarh, Matiranga and Mahalchhari Upazila in 2014.

\* Dash (-) denotes Not Available.

<sup>1</sup> Only populated Mauzas were shown in 2011, but in 2001, depopulated and Paurashava/Municipality Area (PSA) Mauzas were also included in the census. In 2022 populated and depopulated Mauzas were included in the census.

<sup>2</sup> Mahalla is the part of Mauza in the urban areas, which is similar to the village in the rural areas.

<sup>3</sup> Hijra population is enumerated separately in the Population and Housing Census 2022.

<sup>4</sup> City Corporation, Cantonment, Paurashava, Growth Centre, and Upazila Headquarters (not declared as Paurashava) are considered as Urban Area in 2022. Only City Corporation and Paurashava were considered as Urban Area in 2011. The Statistical Metropolitan Area (SMA), Paurashava, and Growth Centre were considered as Urban Area in 2001 censuses.

SI	Key Indicators	Population and Housing Census 2022	Population and Housing Census 2011	Population and Housing Census 2001
08	<b>Sex Ratio</b>			
	Ramgarh	98.46	105	110.60
	Rural	101.42	104	111.70
	Urban	97.48	105	109.60
09	<b>Literacy Rate (7 Years and above)</b>			
	Ramgarh	76.08	44.93	46.39
	Male	80.14	49.89	53.90
	Female	72.09	39.76	38.14
	<b>Rural</b>			
	Total	63.20	36.49	35.12
	Male	68.64	41.63	43.73
	Female	57.67	31.23	25.51
	<b>Urban</b>			
	Total	80.34	52.37	55.81
	Male	84.03	57.04	62.53
	Female	76.76	47.42	48.54
	10	<b>Number of Household<sup>5</sup></b>		
Ramgarh		13606	14906	11146
Rural		3418	7302	5528
Urban		10188	7604	5618
11	<b>Household by Type</b>			
	Total	13601	14906	11146
	General	13295	14752	10873
	Institutional	24	28	88
	Others	282	126	185
12	<b>Number of Dwelling Unit</b>			
	Ramgarh	13209	-	-
	Rural	3710	-	-
	Urban	9499	-	-
13	<b>Household Size (General HH)</b>			
	Ramgarh	4.39	4.75	4.79
	Rural	4.43	4.71	4.45
	Urban	4.37	4.79	5.12
14	<b>Type of Dwelling Structure (General HH) (%)</b>			
	Pucca	7.37	2.34	1.07
	Semi-pucca	15.80	6.18	3.91
	Kancha	73.54	88.25	69.47
	Jhupri	3.29	3.23	25.55

<sup>5</sup> In the census 2022, households of floating population are included.

SI	Key Indicators	Population and Housing Census 2022	Population and Housing Census 2011	Population and Housing Census 2001
15	<b>Ownership Status of Dwelling Unit (General HH) (%)</b>			
	Own dwelling unit	88.79	81.95	80.36
	Rented but having own dwelling unit elsewhere	5.88	6.77	6.58
	Rented and having no own dwelling unit elsewhere	2.35		
	Rent free but having own dwelling unit elsewhere	0.69	11.28	13.06
	Rent free and having no own dwelling unit elsewhere	2.29		
16	<b>Main Source of Drinking Water (General HH) (%)</b>			
	Tap/Pipe (Supply)	0.56	1.46	1.15
	Tubewell (Deep/Shallow)	82.81	63.94	52.14
	Bottled/Jar water	0.08	-	-
	Well	15.87	-	-
	Pond/River/Canal/Lake <sup>6</sup>	0.19	-	1.71
	Spring	0.35	-	-
	Rain water	0.05	-	-
	Others	0.08	34.60	45.00
17	<b>Toilet Facilities (General HH) (%)</b>			
	Safe Disposal with Flushing/ Pouring Water <sup>7</sup>	35.75	46.30	21.02
	Pit Latrine with Slab/ Ventilated Improved Latrine/ Composting Latrine	29.30	-	-
	Unsafe Disposal with Flushing/ Pouring Water <sup>8</sup>	13.28	41.34	61.23
	Pit Latrine Without Slab/ Open Pit	9.04	-	-
	Kancha/Open/ Hanging Latrine (Permanent/ Temporary)	9.73	-	-
	Open Defecation/ No Latrine Available	2.89	12.36	17.76
18	<b>Main Source of Electricity<sup>9</sup> (General HH) (%)</b>			
	National Grid	60.56	34.40	15.93
	Solar	31.24		
	Others	1.62		
	No Electricity Facility	6.58	65.60	84.07

<sup>6</sup> In the census 2001 the figure refers to only Pond/Dighi.

<sup>7</sup> In the census 2011 and 2001 the figure refers to Sanitary Toilet.

<sup>8</sup> In the census 2011 and 2001 the figure refers to Non-Sanitary/Others Toilet.

<sup>9</sup> In the census 2011 and 2001 the figure refers to all types of electricity connection.





## PHC 2022: Newly Generated Indicators

SI	Key Indicators	Ramgarh Upazila		
		Total	Rural	Urban
01	<b>Population Not in Education, Employment or Training (NEET) (%)</b>			
	Total	40.62	42.44	39.98
	Male	16.59	18.03	16.06
	Female	61.13	64.23	60.07
02	<b>Population having Mobile Phone for Own Use (15 Years and above) (%)</b>			
	Total	70.75	62.27	73.49
	Male	84.49	80.72	85.75
	Female	57.58	43.61	61.94
03	<b>Internet User (15 Years and above) (%)</b>			
	Total	33.16	16.97	38.40
	Male	45.12	26.15	51.47
	Female	21.71	7.69	26.08
04	<b>Population having Account in Financial Institution (15 Years and above) (%)</b>			
	Total	24.80	14.89	28.01
	Male	31.48	18.76	35.74
	Female	18.40	10.98	20.72
05	<b>Population having Mobile Banking Account (15 Years and above) (%)</b>			
	Total	40.45	31.41	43.37
	Male	54.10	43.73	57.58
	Female	27.36	18.96	29.98
06	<b>Toilet Use (%)</b>			
	Not-Shared	80.94	95.35	76.31
	Shared	19.06	4.65	23.69
07	<b>Handwashing Facilities (%)</b>			
	Soap and Water	61.95	33.35	71.73
	Only Soap	1.66	2.51	1.37
	Only Water	24.74	44.51	17.98
	No Separate Arrangement	11.65	19.63	8.92
08	<b>Main Source of Cooking Fuel (%)</b>			
	Straw/Leaf/Bran/Husk	1.40	0.35	1.76
	Wood/Chalk/Chopped Wood	89.09	98.76	85.78
	Wood-Coal/Charcoal/Dried Dung	2.72	0.24	3.57
	Kerosene/Paraffin	0.01	0.00	0.01
	Petrol/Diesel	0.02	0.03	0.01
	Electricity	0.06	0.00	0.08
	Supply Gas	0.00	0.00	0.00
	LP Gas	6.60	0.56	8.67
	Biogas	0.02	0.00	0.03
	Others	0.08	0.06	0.09

SI	Key Indicators	Ramgarh Upazila		
		Total	Rural	Urban
09	<b>Floor Material of Main Dwelling (%)</b>			
	Cement/Concrete/Brick/Terracotta	35.89	13.75	43.45
	Tiles/Mosaic	1.40	0.32	1.77
	Wood/Bamboo/Mat/Palm Tree/Betel Nut Trunk	5.70	12.43	3.40
	Soil/Sand/Mud	56.86	73.38	51.22
	Other Materials	0.15	0.12	0.16
10	<b>Wall Material of Main Dwelling (%)</b>			
	Cement/Concrete/Brick/Terracotta	23.60	8.32	28.83
	Ceramic Tiles	0.13	0.09	0.14
	Metal Sheet/Corrugated Iron Sheet (CI Sheet)	23.62	17.47	25.72
	Wood/Bamboo/Mat/Palm Tree/Betel Nut Trunk	30.93	50.53	24.23
	Straw/Chhan/Golpata/Palm Leaf/Bichali/Polythene	0.41	0.44	0.39
	Soil/Mud	21.17	23.08	20.52
	Other Materials	0.11	0.03	0.14
	No Wall	0.03	0.03	0.03
11	<b>Roof Material of Main Dwelling (%)</b>			
	Cement/Concrete/Tile	7.69	1.12	9.94
	Metal Sheet/Corrugated Iron Sheet (CI Sheet)	87.99	87.13	88.28
	Wood/Bamboo/Mat/Straw/Chhan/Bichali/Golpata/Palm Leaf/Polythene	4.20	11.63	1.67
	Hand-made Tiles/Tile	0.02	0.03	0.01
	Other Materials	0.05	0.09	0.03
No Roof	0.05	0.00	0.07	

# **Community Tables**



**Table C-01: Household, Population and Sex Ratio by Location and Community, 2022**

District	Upazila/Thana	Paurashava	Union/Ward	Mauza	Village/Mahalla	Administrative Unit, Location and Community	Household (Except Floating)				Population (Including Floating)				Sex Ratio
							Total	General	Institutional	Others	Total	Male	Female	Hijra	
1	2	3	4	5	6	7	8	9	10	11	12	13	14	15	16
46						<b>Khagrachhari</b>	<b>169443</b>	<b>166710</b>	<b>330</b>	<b>2403</b>	<b>714119</b>	<b>357521</b>	<b>356564</b>	<b>34</b>	<b>100.27</b>
46						Rural	99886	98991	167	728	416013	207388	208611	14	99.41
46						Urban	69557	67719	163	1675	298106	150133	147953	20	101.47
46	43					<b>Dighinala Upazila</b>	<b>28028</b>	<b>27704</b>	<b>50</b>	<b>274</b>	<b>115440</b>	<b>58758</b>	<b>56678</b>	<b>4</b>	<b>103.67</b>
46	43					Rural	21334	21146	35	153	86584	43666	42918	0	101.74
46	43					Urban	6694	6558	15	121	28856	15092	13760	4	109.68
46	43		142			<b>Babuchhara Union</b>	<b>3805</b>	<b>3778</b>	<b>14</b>	<b>13</b>	<b>15416</b>	<b>8004</b>	<b>7412</b>	<b>0</b>	<b>107.99</b>
46	43		142			Rural	3564	3538	13	13	14453	7509	6944	0	108.14
46	43		142			Urban	241	240	1	0	963	495	468	0	105.77
46	43		142	073		Baghaichhari*	1646	1639	1	6	6473	3199	3274	0	97.71
46	43		142	073	020	Babuchhara Bazar	341	338	1	2	1468	760	708	0	107.34
46	43		142	073	041	Dadan Karbaripara	271	270	0	1	1058	511	547	0	93.42
46	43		142	073	112	Kamala Baganpara	10	10	0	0	41	20	21	0	95.24
46	43		142	073	113	Kandara Karbaripara	121	121	0	0	489	241	248	0	97.18
46	43		142	073	134	Magya Karbaripara	237	236	0	1	899	420	479	0	87.68
46	43		142	073	145	Natunchandra Karbaripara	148	148	0	0	535	279	256	0	108.98
46	43		142	073	186	Rabichandra Karbaripara	106	106	0	0	455	232	223	0	104.04
46	43		142	073	187	Rokchandra Karbaripara	166	166	0	0	579	269	310	0	86.77
46	43		142	073	198	Sahadeb Karbaripara	136	135	0	1	488	239	249	0	95.98
46	43		142	073	199	Shachindralal Karbaripara	110	109	0	1	461	228	233	0	97.85
46	43		142	113		Chhatarachhara*	94	94	0	0	398	207	191	0	108.38
46	43		142	113	020	Bagankumar Karbaripara	62	62	0	0	256	132	124	0	106.45
46	43		142	113	071	Gandhikumar Karbaripara	32	32	0	0	142	75	67	0	111.94
46	43		142	152		Daner Dhanpata*	91	91	0	0	341	171	170	0	100.59
46	43		142	152	020	Bangalichan Karbaripara	36	36	0	0	116	55	61	0	90.16
46	43		142	152	101	Jogeshchandra Karbaripara	44	44	0	0	179	91	88	0	103.41
46	43		142	152	420	Lakmi Kumar Kan Para	11	11	0	0	46	25	21	0	119.05
46	43		142	153		Dhanpata*	218	216	0	2	838	421	417	0	100.96
46	43		142	153	020	Binandakumar Karbaripara	41	40	0	1	150	68	82	0	82.93
46	43		142	153	111	Kalendra Karbaripara	37	37	0	0	115	58	57	0	101.75
46	43		142	153	132	Manorath Talukderpara	44	44	0	0	174	94	80	0	117.50
46	43		142	153	183	Rupdhan Karbaripara	43	42	0	1	182	91	91	0	100.00
46	43		142	153	194	Punyosen Karbaripara	53	53	0	0	217	110	107	0	102.80
46	43		142	155		Duluchhari*	259	258	1	0	1086	593	493	0	120.28
46	43		142	155	010	Ashwini Karbaripara	41	41	0	0	147	75	72	0	104.17
46	43		142	155	011	Ashwinikumar Karbaripara	23	23	0	0	81	39	42	0	92.86
46	43		142	155	022	Buddhadhan Karbaripara	14	14	0	0	50	24	26	0	92.31
46	43		142	155	033	Chandramohan Karbaripara	47	47	0	0	215	110	105	0	104.76
46	43		142	155	164	Purnajoy Karbaripara	37	37	0	0	185	102	83	0	122.89
46	43		142	155	195	Shadhanchandra Karbaripara	23	23	0	0	91	53	38	0	139.47
46	43		142	155	196	Shyamacharan Karbaripara	74	73	1	0	317	190	127	0	149.61
46	43		142	372		Jarulchhari*	241	240	1	0	963	495	468	0	105.77
46	43		142	372	020	Bangalichan Karbaripara	46	46	0	0	196	102	94	0	108.51
46	43		142	372	021	Birendra Headmanpara (Ganjoti)	44	43	1	0	191	105	86	0	122.09
46	43		142	372	138	Godachan Karbaripara	58	58	0	0	230	119	111	0	107.21
46	43		142	372	142	Nandalal Karbaripara	33	33	0	0	112	51	61	0	83.61
46	43		142	372	143	Niranjan Karbaripara	60	60	0	0	234	118	116	0	101.72
46	43		142	411		Kukichhara*	138	137	1	0	592	340	252	0	134.92
46	43		142	411	010	Akasya Karbaripara	34	34	0	0	144	77	67	0	114.93
46	43		142	411	011	Aralya Karbaripara	49	49	0	0	190	107	83	0	128.92
46	43		142	411	072	Gadadhan Karbaripara	55	54	1	0	258	156	102	0	152.94
46	43		142	484		Maddho Dhanpata*	8	8	0	0	24	13	11	0	118.18
46	43		142	484	150	Dajor Para	8	8	0	0	24	13	11	0	118.18
46	43		142	521		Naraichhari Reserve Forest*	194	184	10	0	1136	779	357	0	218.21
46	43		142	521	042	Dungkaba Chhara	46	46	0	0	180	95	85	0	111.76
46	43		142	521	070	Bgb Camp	10	0	10	0	378	378	0	0	0.00
46	43		142	521	071	Baghaihat	41	41	0	0	173	90	83	0	108.43

Asterisk (\*) denotes Mauza

District	Upazila/Thana	Paurashava	Union/Ward	Mauza	Village/Mahalla	Administrative Unit, Location and Community	Household (Except Floating)				Population (Including Floating)				Sex Ratio
							Total	General	Institutional	Others	Total	Male	Female	Hijra	
1	2	3	4	5	6	7	8	9	10	11	12	13	14	15	16
46	43		142	521	201	Rijimohn Chhara	24	24	0	0	113	64	49	0	130.61
46	43		142	521	471	Shilchhari	38	38	0	0	148	81	67	0	120.90
46	43		142	521	472	Shamukchhari	35	35	0	0	144	71	73	0	97.26
46	43		142	522		Nunchhari*	718	714	0	4	2743	1364	1379	0	98.91
46	43		142	522	020	Badankumar Karbaripara	32	32	0	0	115	53	62	0	85.48
46	43		142	522	021	Bidyakumar Karbaripara	10	10	0	0	38	19	19	0	100.00
46	43		142	522	032	Chowdhurypara	128	127	0	1	503	252	251	0	100.40
46	43		142	522	093	Indramani Karbaripara	38	38	0	0	148	77	71	0	108.45
46	43		142	522	114	Ketuchandra Karbaripara	78	77	0	1	266	122	144	0	84.72
46	43		142	522	115	Kongsing Kangpara	36	35	0	1	166	85	81	0	104.94
46	43		142	522	146	Nunchhari Dp Para	136	135	0	1	504	262	242	0	108.26
46	43		142	522	197	Shadhankumar Karbaripara	23	23	0	0	79	40	39	0	102.56
46	43		142	522	198	Shurasen Memberpara	84	84	0	0	310	146	164	0	89.02
46	43		142	522	209	Taritkanti Karbaripara	71	71	0	0	271	139	132	0	105.30
46	43		142	522	309	Hiran Kumar K.Para	82	82	0	0	343	169	174	0	97.13
46	43		142	705		Sardengchhara*	198	197	0	1	822	422	400	0	105.50
46	43		142	705	022	Bujdhan Karbaripara	20	20	0	0	89	45	44	0	102.27
46	43		142	705	040	Dewanpara	17	17	0	0	72	39	33	0	118.18
46	43		142	705	041	Dharaschandra Karbaripara	21	21	0	0	81	43	38	0	113.16
46	43		142	705	042	Dhananjoy Karbaripara	23	23	0	0	109	58	51	0	113.73
46	43		142	705	202	Tuturusing Karbaripara	44	44	0	0	191	99	92	0	107.61
46	43		142	705	213	Usharam Karbaripara	12	12	0	0	43	25	18	0	138.89
46	43		142	705	428	Kogeya Tuli	61	60	0	1	237	113	124	0	91.13
<b>46</b>	<b>43</b>		<b>151</b>			<b>Boalkhali Union</b>	<b>5245</b>	<b>5126</b>	<b>8</b>	<b>111</b>	<b>21699</b>	<b>10878</b>	<b>10817</b>	<b>4</b>	<b>100.56</b>
46	43		151			Rural	1224	1210	1	13	4654	2269	2385	0	95.14
46	43		151			Urban	4021	3916	7	98	17045	8609	8432	4	102.10
46	43		151	076		Boalkhali*	4021	3916	7	98	17045	8609	8432	4	102.10
46	43		151	076	010	Ashwini Mahajanpara	130	130	0	0	496	244	252	0	96.83
46	43		151	076	021	Babupara	117	106	1	10	490	256	234	0	109.40
46	43		151	076	022	Bhagirathpara	43	43	0	0	190	98	92	0	106.52
46	43		151	076	023	Birabahu Karbaripara	33	32	0	1	118	62	56	0	110.71
46	43		151	076	024	Boalkhali Puran Bazar	140	135	1	4	712	424	288	0	147.22
46	43		151	076	035	Chandrajoy Masterpara	143	138	0	5	531	268	263	0	101.90
46	43		151	076	036	Chappapara	96	96	0	0	385	177	208	0	85.10
46	43		151	076	037	Chitta Memberpara	77	77	0	0	319	154	165	0	93.33
46	43		151	076	098	Islam Shibir	36	36	0	0	167	82	85	0	96.47
46	43		151	076	109	Jamtali	189	185	1	3	917	512	405	0	126.42
46	43		151	076	141	Madhya Thanapara	170	165	2	3	704	391	313	0	124.92
46	43		151	076	142	Mukunda Karbaripara	17	17	0	0	64	30	34	0	88.24
46	43		151	076	153	Nilbaran Karbaripara	120	117	1	2	486	251	235	0	106.81
46	43		151	076	154	No.1 Joutha Khamar	72	66	0	6	273	131	142	0	92.25
46	43		151	076	155	No.2 Jouthakhamar	75	75	0	0	284	130	154	0	84.42
46	43		151	076	156	No.3 Joutha Khamarpara	77	76	0	1	323	149	174	0	85.63
46	43		151	076	177	Pajendra Karbaripara	94	94	0	0	379	185	194	0	95.36
46	43		151	076	178	Pashchim Kanthaltali	451	444	0	7	1969	974	991	4	98.28
46	43		151	076	179	Pomangpara	108	107	0	1	444	221	223	0	99.10
46	43		151	076	180	Purba Kanthaltali	139	136	0	3	563	286	277	0	103.25
46	43		151	076	181	Purba Thanapara	256	247	1	8	1077	550	527	0	104.36
46	43		151	076	182	Purnakumer Karbaripara	74	74	0	0	291	141	150	0	94.00
46	43		151	076	203	Rangipara	25	24	0	1	95	53	42	0	126.19
46	43		151	076	214	Sudhir Memberpara	271	268	0	3	1158	563	595	0	94.62
46	43		151	076	215	Suresh Headmanpara	66	66	0	0	262	110	152	0	72.37
46	43		151	076	226	Thana Bazar Area	180	152	0	28	731	396	335	0	118.21
46	43		151	076	227	Thanapara	699	688	0	11	3117	1526	1591	0	95.91
46	43		151	076	228	Tulapara	105	104	0	1	422	208	214	0	97.20
46	43		151	076	239	Upajatiya Sharanartha Punarbasan Shibir	18	18	0	0	78	37	41	0	90.24
46	43		151	410		Katarung*	1224	1210	1	13	4654	2269	2385	0	95.14
46	43		151	410	020	Babhrubahan Headmanpara	57	57	0	0	252	115	137	0	83.94
46	43		151	410	021	Battalpara	60	59	0	1	234	116	118	0	98.31

District	Upazila/Thana	Paurashava	Union/Ward	Mauza	Village/Mahalla	Administrative Unit, Location and Community	Household (Except Floating)				Population (Including Floating)				Sex Ratio
							Total	General	Institutional	Others	Total	Male	Female	Hijra	
1	2	3	4	5	6	7	8	9	10	11	12	13	14	15	16
46	43		151	410	032	Chandramohan Karbaripara	55	55	0	0	206	101	105	0	96.19
46	43		151	410	043	Dakkhin Katarungchhara	79	75	0	4	283	135	148	0	91.22
46	43		151	410	044	Dakkhin Noukachhara	44	44	0	0	168	79	89	0	88.76
46	43		151	410	116	Karaitalipara	20	20	0	0	71	35	36	0	97.22
46	43		151	410	147	Nilratan Karbaripara	73	72	0	1	292	145	147	0	98.64
46	43		151	410	148	No.1 Jouthakhamar	58	58	0	0	225	106	119	0	89.08
46	43		151	410	149	No.2 Jouthakhamar	64	64	0	0	235	111	124	0	89.52
46	43		151	410	150	No.3 Jouthakhamer	74	74	0	0	280	132	148	0	89.19
46	43		151	410	151	No.4 Jouthakhamar	88	85	0	3	319	150	169	0	88.76
46	43		151	410	152	Noukachhara Masterpara	85	84	0	1	298	144	154	0	93.51
46	43		151	410	173	Pratishodh Karbaripara	29	29	0	0	91	52	39	0	133.33
46	43		151	410	194	Ramratan Karbaripara	77	76	1	0	337	187	150	0	124.67
46	43		151	410	225	Uttar Chhatak Chharapara	54	53	0	1	211	107	104	0	102.88
46	43		151	410	226	Uttar Katarungchhara	44	44	0	0	169	81	88	0	92.05
46	43		151	410	227	Uttar Noukachhara	91	91	0	0	350	157	193	0	81.35
46	43		151	410	228	Tebangchhara	172	170	0	2	633	316	317	0	99.68
<b>46</b>	<b>43</b>		<b>210</b>			<b>Dighinala Union</b>	<b>3804</b>	<b>3769</b>	<b>4</b>	<b>31</b>	<b>14866</b>	<b>7476</b>	<b>7390</b>	<b>0</b>	<b>101.16</b>
46	43		210			Rural	3804	3769	4	31	14866	7476	7390	0	101.16
46	43		210			Urban	0	0	0	0	0	0	0	0	0.00
46	43		210	154		Dighinala*	3804	3769	4	31	14866	7476	7390	0	101.16
46	43		210	154	020	Baghaichhari Kangsajoy Karbaripara	400	397	0	3	1474	710	764	0	92.93
46	43		210	154	021	Baghaichhari Baganpara	52	52	0	0	197	101	96	0	105.21
46	43		210	154	022	Baghaichhari Dhanurdhar Karbaripara	187	185	0	2	698	340	358	0	94.97
46	43		210	154	023	Baidyapara	106	105	0	1	371	176	195	0	90.26
46	43		210	154	024	Banchhara Akkhamani Karbaripara	68	67	0	1	287	145	142	0	102.11
46	43		210	154	025	Banchhara Fanibhushan Karbaripara	20	20	0	0	76	41	35	0	117.14
46	43		210	154	026	Banchhara Jatishchandra Karbaripara	54	54	0	0	212	99	113	0	87.61
46	43		210	154	027	Banchhara Murapara	37	37	0	0	137	75	62	0	120.97
46	43		210	154	028	Baradham	214	214	0	0	802	392	410	0	95.61
46	43		210	154	039	Chinalchhara Tarakmohan Karbaripara	128	126	0	2	513	256	257	0	99.61
46	43		210	154	050	Dakkhin Baradam	119	118	0	1	417	194	223	0	87.00
46	43		210	154	051	Dakkhin Pukurghat	96	95	0	1	379	206	173	0	119.08
46	43		210	154	052	Dakkhin Udal Bagan	37	35	0	2	130	65	65	0	100.00
46	43		210	154	053	Dane Banchhara Ramanirajan Karbaripara	64	63	0	1	274	141	133	0	106.02
46	43		210	154	054	Dane Banchhara Kripananda Karbaripara	37	37	0	0	133	66	67	0	98.51
46	43		210	154	055	Dilchan Karbaripara	57	57	0	0	234	122	112	0	108.93
46	43		210	154	086	Gobinda Karbaripara	137	136	0	1	510	240	270	0	88.89
46	43		210	154	097	Headmanpara	154	152	0	2	614	305	309	0	98.71
46	43		210	154	118	Jaminimohan Karbaripara	82	82	0	0	283	125	158	0	79.11
46	43		210	154	129	Kanthalbagan	39	39	0	0	147	71	76	0	93.42
46	43		210	154	150	Madhya Banchhara Hangsadhwaia Karbaripara	50	50	0	0	183	99	84	0	117.86
46	43		210	154	151	Madhya Banchhara Rasikmohan Karbaripara	100	100	0	0	395	194	201	0	96.52
46	43		210	154	152	Madhya Banchhara Satyajit Karbaripara	44	43	0	1	168	84	84	0	100.00
46	43		210	154	163	No.1 Baghaichhari Thalipara	94	92	0	2	376	182	194	0	93.81
46	43		210	154	164	No.1 Noapara	69	68	0	1	285	145	140	0	103.57
46	43		210	154	165	No.2 Baghaichhari	94	94	0	0	372	186	186	0	100.00
46	43		210	154	166	No.2 Noapara	40	40	0	0	162	77	85	0	90.59
46	43		210	154	167	No.2 Baghaichhari(Army Camp, Bgb Camp)	27	25	2	0	337	297	40	0	742.50
46	43		210	154	187	Pablakhali Nandeshwar Karbaripara	74	74	0	0	273	141	132	0	106.82
46	43		210	154	188	Pablakhali Indramani Karbaripara	100	96	1	3	431	240	191	0	125.65

District	Upazila/Thana	Paurashava	Union/Ward	Mauza	Village/Mahalla	Administrative Unit, Location and Community	Household (Except Floating)				Population (Including Floating)				Sex Ratio
							Total	General	Institutional	Others	Total	Male	Female	Hijra	
1	2	3	4	5	6	7	8	9	10	11	12	13	14	15	16
46	43		210	154	209	Rangapanichhara									
						Chandaramohan Karbaripara	63	62	1	0	253	132	121	0	109.09
46	43		210	154	210	Rangapanichhara Manindra									
						Karbaripara	94	93	0	1	366	185	181	0	102.21
46	43		210	154	211	Rangapanichhara Ramchandra									
						Karbaripara	47	46	0	1	183	88	95	0	92.63
46	43		210	154	222	Shankhola Rajanikumar									
						Karbaripara	32	32	0	0	116	60	56	0	107.14
46	43		210	154	223	Shankhola Babhru Karbaripara	114	114	0	0	426	215	211	0	101.90
46	43		210	154	224	Shankhola Lalsing Karbaripara	111	110	0	1	420	200	220	0	90.91
46	43		210	154	235	Tukka Karbaripara	71	71	0	0	265	123	142	0	86.62
46	43		210	154	246	Udal Bagan	251	249	0	2	978	473	505	0	93.66
46	43		210	154	247	Uttar Banchhara	99	98	0	1	430	211	219	0	96.35
46	43		210	154	248	Uttar Pukurghat	142	141	0	1	559	274	285	0	96.14
<b>46</b>	<b>43</b>		<b>442</b>			<b>Kabakhali Union</b>	<b>4058</b>	<b>4013</b>	<b>4</b>	<b>41</b>	<b>17937</b>	<b>9499</b>	<b>8438</b>	<b>0</b>	<b>112.57</b>
46	43		442			Rural	4054	4013	1	40	16895	8457	8438	0	100.23
46	43		442			Urban	4	0	3	1	1042	1042	0	0	0.00
46	43		442	409		Kabakhali*	1777	1749	4	24	8890	5007	3883	0	128.95
46	43		442	409	030	Cantonment Area	4	0	3	1	1042	1042	0	0	0.00
46	43		442	409	041	Dakkhin Hutchinsonpur	208	208	0	0	883	432	451	0	95.79
46	43		442	409	042	Durga Karbaripara	47	46	0	1	196	103	93	0	110.75
46	43		442	409	083	Hazachhara Jorabridge	91	91	0	0	388	202	186	0	108.60
46	43		442	409	084	Headmanpara	184	182	0	2	812	391	421	0	92.87
46	43		442	409	095	Islampur	171	163	0	8	791	391	400	0	97.75
46	43		442	409	106	Jampurapara	68	67	0	1	298	142	156	0	91.03
46	43		442	409	107	Joykumar Karbaripara	137	136	0	1	603	301	302	0	99.67
46	43		442	409	118	Kangerima Chhara	57	55	0	2	217	111	106	0	104.72
46	43		442	409	119	Kriparanjan Karbaripara	51	50	0	1	192	94	98	0	95.92
46	43		442	409	140	Muslimpara	196	192	1	3	992	532	460	0	115.65
46	43		442	409	151	Nabagram Alinagar	31	30	0	1	124	70	54	0	129.63
46	43		442	409	152	Noapara	63	61	0	2	252	132	120	0	110.00
46	43		442	409	173	Purba Hutchinsonpur	65	65	0	0	286	138	148	0	93.24
46	43		442	409	194	Ranashova Karbaripara	35	35	0	0	149	80	69	0	115.94
46	43		442	409	195	Reserve Chhara	56	56	0	0	255	122	133	0	91.73
46	43		442	409	206	Shukna Banshdaba Karbaripara	10	10	0	0	43	25	18	0	138.89
46	43		442	409	207	Shukna Chharapara	58	57	0	1	227	123	104	0	118.27
46	43		442	409	228	Uttar Hutchinsonpur	221	221	0	0	1037	527	510	0	103.33
46	43		442	409	520	Nalkata	24	24	0	0	103	49	54	0	90.74
46	43		442	595		Pablakhali*	1775	1763	0	12	7096	3521	3575	0	98.49
46	43		442	595	020	Battalapara	68	68	0	0	246	124	122	0	101.64
46	43		442	595	041	Dajarapara	33	32	0	1	124	61	63	0	96.83
46	43		442	595	042	Dakkhin Milanpur	337	332	0	5	1453	730	723	0	100.97
46	43		442	595	073	Gubjoy Karbaripara	50	50	0	0	205	106	99	0	107.07
46	43		442	595	115	Kripapur	272	271	0	1	1031	502	529	0	94.90
46	43		442	595	146	Nalkata Chharapara	33	33	0	0	139	84	55	0	152.73
46	43		442	595	147	Narikel Baganpara	89	89	0	0	336	152	184	0	82.61
46	43		442	595	168	Pashchim Shantipur	79	78	0	1	289	152	137	0	110.95
46	43		442	595	169	Purba Shantipur	130	128	0	2	482	226	256	0	88.28
46	43		442	595	190	Rasyamani Karbaripara	76	76	0	0	276	143	133	0	107.52
46	43		442	595	201	Shibbaripara	6	6	0	0	22	13	9	0	144.44
46	43		442	595	222	Uttar Milanpur	602	600	0	2	2493	1228	1265	0	97.08
46	43		442	742		Tarabania*	506	501	0	5	1951	971	980	0	99.08
46	43		442	742	021	Bhitar Tarabania	49	49	0	0	196	103	93	0	110.75
46	43		442	742	042	Dakkhin Tarabania	99	99	0	0	373	176	197	0	89.34
46	43		442	742	043	Duluchhari	130	129	0	1	482	240	242	0	99.17
46	43		442	742	114	Khalkulpara	54	52	0	2	214	106	108	0	98.15
46	43		442	742	135	Madhya Bhitapara	15	15	0	0	60	27	33	0	81.82
46	43		442	742	166	Pagujya Chharipara	8	8	0	0	28	8	20	0	40.00
46	43		442	742	167	Pashchim Khetrapur	23	23	0	0	95	50	45	0	111.11
46	43		442	742	189	Rebati Karbaripara	117	115	0	2	459	236	223	0	105.83
46	43		442	742	220	Uttar Tarabania	11	11	0	0	44	25	19	0	131.58



District	Upazila/Thana	Paurashava	Union/Ward	Mauza	Village/Mahalla	Administrative Unit, Location and Community	Household (Except Floating)				Population (Including Floating)				Sex Ratio
							Total	General	Institutional	Others	Total	Male	Female	Hijra	
1	2	3	4	5	6	7	8	9	10	11	12	13	14	15	16
46	43		509			Merung Union	11116	11018	20	78	45522	22901	22621	0	101.24
46	43		509			Rural	8688	8616	16	56	35716	17955	17761	0	101.09
46	43		509			Urban	2428	2402	4	22	9806	4946	4860	0	101.77
46	43		509	074		Bara Hazachharaa*	533	529	2	2	2297	1176	1121	0	104.91
46	43		509	074	015	4 Kiloprisikhon Tila	104	101	2	1	359	197	162	0	121.60
46	43		509	074	020	Badalchhari	58	58	0	0	235	118	117	0	100.85
46	43		509	074	031	Chahabachhara	10	10	0	0	42	19	23	0	82.61
46	43		509	074	076	Bajapata Chhari	63	63	0	0	322	155	167	0	92.81
46	43		509	074	112	Kanggarima Chhara	54	54	0	0	236	122	114	0	107.02
46	43		509	074	160	Dhanama Chhara	64	64	0	0	272	137	135	0	101.48
46	43		509	074	163	Panchhari Netrajoy Karbaripara	129	128	0	1	580	297	283	0	104.95
46	43		509	074	164	Pravati Karbaripara	19	19	0	0	100	50	50	0	100.00
46	43		509	074	205	Talchhari	32	32	0	0	151	81	70	0	115.71
46	43		509	075		Bara Merung*	5727	5681	12	34	23804	11982	11822	0	101.35
46	43		509	075	010	Anathashram	233	233	0	0	929	443	486	0	91.15
46	43		509	075	021	B Bariapara	81	80	1	0	449	261	188	0	138.83
46	43		509	075	022	Bancha Marang	240	239	0	1	1037	510	527	0	96.77
46	43		509	075	023	Bara Merang Ansarcamp.	208	205	1	2	856	442	414	0	106.76
46	43		509	075	024	Belchhari Kalachan Mahajanpara	387	386	1	0	1610	830	780	0	106.41
46	43		509	075	025	Betchhari Bibhuti Karbaripara	556	551	1	4	2374	1212	1162	0	104.30
46	43		509	075	026	Bhairafa Mukh	46	46	0	0	172	79	93	0	84.95
46	43		509	075	027	Bhairafa Nayapara	110	110	0	0	427	219	208	0	105.29
46	43		509	075	028	Bhairafa Rubber Prakaipa	46	43	1	2	177	104	73	0	142.47
46	43		509	075	029	Bhairafapara	49	48	0	1	186	90	96	0	93.75
46	43		509	075	030	Bindu Baruapara	34	34	0	0	162	85	77	0	110.39
46	43		509	075	031	Bishnu Karbaripara	25	25	0	0	104	53	51	0	103.92
46	43		509	075	042	Chouddagram	393	387	3	3	1674	814	860	0	94.65
46	43		509	075	053	Dakkhin Rasiknagar	254	253	1	0	1122	551	571	0	96.50
46	43		509	075	084	Gulchhari	83	83	0	0	312	161	151	0	106.62
46	43		509	075	085	Gulchharipara	109	108	0	1	444	224	220	0	101.82
46	43		509	075	096	Hajapara	144	144	0	0	629	329	300	0	109.67
46	43		509	075	117	Jalbanda	191	189	0	2	816	404	412	0	98.06
46	43		509	075	118	Jamtali Bangalipara	230	229	0	1	1032	511	521	0	98.08
46	43		509	075	119	Jagannathpara	57	57	0	0	240	123	117	0	105.13
46	43		509	075	129	Kalidas Karbaripara	46	46	0	0	192	99	93	0	106.45
46	43		509	075	151	Madhya Boalkhali	233	229	1	3	1052	519	533	0	97.37
46	43		509	075	152	Madhya Betchhari	398	397	0	1	1612	814	798	0	102.01
46	43		509	075	153	Mayafapara Harikumur Mahajanpara	101	101	0	0	384	192	192	0	100.00
46	43		509	075	154	Milan Karbaripara	65	65	0	0	235	121	114	0	106.14
46	43		509	075	165	Naymile Tapan Karbaripara	130	128	1	1	589	284	305	0	93.11
46	43		509	075	207	Rathichandra Karbaripara	85	85	0	0	341	167	174	0	95.98
46	43		509	075	209	Ratnamohan Karbaripara	68	66	0	2	303	169	134	0	126.12
46	43		509	075	220	Shadhanmani Karbaripara	78	77	0	1	308	158	150	0	105.33
46	43		509	075	221	Shanti Lakkhipur	220	219	0	1	875	428	447	0	95.75
46	43		509	075	222	Sudhir Memberpara	131	129	0	2	554	258	296	0	87.16
46	43		509	075	233	Taidu Chhara / Taidu Chhara	82	82	0	0	307	151	156	0	96.79
46	43		509	075	234	Taracharan Karbaripara	77	77	0	0	304	143	161	0	88.82
46	43		509	075	245	Uttar Rasiknagar Armed Police Camp	235	228	1	6	910	466	444	0	104.95
46	43		509	075	730	Uttar Rasiknagar	302	302	0	0	1086	568	518	0	109.65
46	43		509	114		Chhota Hazachhara*	622	613	1	8	2584	1268	1316	0	96.35
46	43		509	114	010	Angada Masterpara	38	37	0	1	148	68	80	0	85.00
46	43		509	114	022	Babanya Karbaripara	139	137	0	2	570	272	298	0	91.28
46	43		509	114	023	Birabahu Headmanpara	71	70	0	1	299	155	144	0	107.64
46	43		509	114	034	Chhota Hazachharapara	187	183	1	3	805	391	414	0	94.44
46	43		509	114	085	Hazachharapara	54	54	0	0	214	105	109	0	96.33
46	43		509	114	106	Joyantabikash Karbaripara	40	40	0	0	172	86	86	0	100.00
46	43		509	114	167	Pagujyachhari	45	45	0	0	161	76	85	0	89.41

District	Upazila/Thana	Paurashava	Union/Ward	Mauza	Village/Mahalla	Administrative Unit, Location and Community	Household (Except Floating)				Population (Including Floating)				Sex Ratio
							Total	General	Institutional	Others	Total	Male	Female	Hijra	
1	2	3	4	5	6	7	8	9	10	11	12	13	14	15	16
46	43		509	114	168	Pradipchandra Karbaripara	48	47	0	1	215	115	100	0	115.00
46	43		509	115		Chhota Merung*	2428	2402	4	22	9806	4946	4860	0	101.77
46	43		509	115	010	Angla Mahajanpara	41	40	0	1	162	84	78	0	107.69
46	43		509	115	022	Bhuiyanchhara	104	104	0	0	366	167	199	0	83.92
46	43		509	115	023	Bhuvanmohan Karbaripara (Lambachhara)	98	98	0	0	367	176	191	0	92.15
46	43		509	115	024	Bipin Karbaripara	665	656	3	6	2849	1473	1376	0	107.05
46	43		509	115	025	Birendara Karbaripara	23	23	0	0	131	62	69	0	89.86
46	43		509	115	026	Buda Chhara	26	26	0	0	122	56	66	0	84.85
46	43		509	115	069	Fulchan Karbaripara	192	187	1	4	822	422	400	0	105.50
46	43		509	115	081	Gunadhar Karbaripara	83	81	0	2	295	143	152	0	94.08
46	43		509	115	122	Khirendra Karbaripara	28	27	0	1	117	64	53	0	120.75
46	43		509	115	123	Kinachan Karbaripara	106	106	0	0	417	207	210	0	98.57
46	43		509	115	134	Lakhibikash Karbaripara	18	18	0	0	73	36	37	0	97.30
46	43		509	115	146	Merungpara	70	70	0	0	315	159	156	0	101.92
46	43		509	115	147	Muratimohan Karbaripara	61	61	0	0	269	140	129	0	108.53
46	43		509	115	158	Nirmalchandra Karbaripara	65	64	0	1	256	116	140	0	82.86
46	43		509	115	159	No.1 Joutha Khamar	21	21	0	0	72	33	39	0	84.62
46	43		509	115	160	No.2 Joutha Khamar	15	15	0	0	50	21	29	0	72.41
46	43		509	115	161	No.3 Joutha Khamar	41	41	0	0	145	69	76	0	90.79
46	43		509	115	182	Purnachandra Karbaripara	33	33	0	0	133	67	66	0	101.52
46	43		509	115	203	Ranyapara	43	43	0	0	160	82	78	0	105.13
46	43		509	115	214	Shibanga Karbaripara (Chamelichhara)	46	45	0	1	189	104	85	0	122.35
46	43		509	115	215	Sobahanpur	462	458	0	4	1774	882	892	0	98.88
46	43		509	115	216	Surajoy Karbaripara	131	130	0	1	492	263	229	0	114.85
46	43		509	115	217	Sushil Headmanpara	56	55	0	1	230	120	110	0	109.09
46	43		509	668		Rengkajya*	1806	1793	1	12	7031	3529	3502	0	100.77
46	43		509	668	020	Bara Kangrakhaiya	57	57	0	0	218	112	106	0	105.66
46	43		509	668	021	Bichitra Karbaripara	56	55	0	1	229	109	120	0	90.83
46	43		509	668	032	Changra Chharipara	38	37	0	1	193	85	108	0	78.70
46	43		509	668	033	Chhota Kangrarhia	62	62	0	0	220	108	112	0	96.43
46	43		509	668	044	Dakkhin Rengkajya	125	123	1	1	531	266	265	0	100.38
46	43		509	668	045	Dane Atarakchhara	35	35	0	0	128	66	62	0	106.45
46	43		509	668	046	Dayamohan Karbaripara	33	33	0	0	135	66	69	0	95.65
46	43		509	668	047	Dinanath Karbaripara	101	100	0	1	391	197	194	0	101.55
46	43		509	668	098	Indrajoy Karbaripara	69	69	0	0	271	141	130	0	108.46
46	43		509	668	110	Joyantamohan Karbaripara	42	41	0	1	154	76	78	0	97.44
46	43		509	668	111	Joykumar Karbaripara( Bagapara)	169	169	0	0	551	270	281	0	96.09
46	43		509	668	122	Kabalya Karbaripara	6	6	0	0	19	10	9	0	111.11
46	43		509	668	123	Kamalkrishna Karbaripara	11	11	0	0	44	25	19	0	131.58
46	43		509	668	144	Mahanta Headmanpara	115	114	0	1	438	210	228	0	92.11
46	43		509	668	145	Maner Manush	30	30	0	0	90	40	50	0	80.00
46	43		509	668	146	Manikchandra Karbaripara	54	54	0	0	208	103	105	0	98.10
46	43		509	668	157	Nagajya Karbaripara	22	22	0	0	75	35	40	0	87.50
46	43		509	668	158	Nala Karbaripara	25	25	0	0	109	58	51	0	113.73
46	43		509	668	159	Natunchandra Karbaripara	32	32	0	0	124	61	63	0	96.83
46	43		509	668	160	Niradmohan Karbaripara	31	31	0	0	113	63	50	0	126.00
46	43		509	668	181	Pagla Mahajanpara	34	34	0	0	143	71	72	0	98.61
46	43		509	668	182	Pravat Karbaripara	110	110	0	0	401	209	192	0	108.85
46	43		509	668	203	Rangkumar Karbaripara	22	22	0	0	89	47	42	0	111.90
46	43		509	668	204	Ranjanmani Karbaripar	119	118	0	1	494	243	251	0	96.81
46	43		509	668	205	Rasulpur	63	61	0	2	299	157	142	0	110.56
46	43		509	668	216	Sukshanti Karbaripara	102	101	0	1	438	226	212	0	106.60
46	43		509	668	217	Surendra Karbaripara	110	109	0	1	418	217	201	0	107.96
46	43		509	668	218	Swarnakumar Karbaripara	83	82	0	1	295	156	139	0	112.23
46	43		509	668	239	Upendra Karbaripara	50	50	0	0	213	102	111	0	91.89
<b>46</b>	<b>47</b>					<b>Guimara Upazila</b>	<b>12358</b>	<b>12176</b>	<b>21</b>	<b>161</b>	<b>53258</b>	<b>26754</b>	<b>26502</b>	<b>2</b>	<b>100.95</b>
46	47					Rural	9840	9706	19	115	42448	21413	21035	0	101.80
46	47					Urban	2518	2470	2	46	10810	5341	5467	2	97.70

District	Upazila/Thana	Paurashava	Union/Ward	Mauza	Village/Mahalla	Administrative Unit, Location and Community	Household (Except Floating)				Population (Including Floating)				Sex Ratio
							Total	General	Institutional	Others	Total	Male	Female	Hijra	
1	2	3	4	5	6	7	8	9	10	11	12	13	14	15	16
46	47		307			Guimara Union	4263	4198	2	63	18290	8999	9289	2	96.88
46	47		307			Rural	1745	1728	0	17	7480	3658	3822	0	95.71
46	47		307			Urban	2518	2470	2	46	10810	5341	5467	2	97.70
46	47		307 073			Bailyachhari*	600	596	0	4	2519	1218	1301	0	93.62
46	47		307 073	010		Arbaripara	50	50	0	0	195	94	101	0	93.07
46	47		307 073	031		Chaihlaprue Karbaripara	30	29	0	1	137	69	68	0	101.47
46	47		307 073	032		Chhankhalapara	50	49	0	1	234	119	115	0	103.48
46	47		307 073	043		Dhaliapara	13	13	0	0	73	33	40	0	82.50
46	47		307 073	074		Gaibingsapara	15	15	0	0	54	32	22	0	145.45
46	47		307 073	105		Jarichandrapara	38	38	0	0	192	94	98	0	95.92
46	47		307 073	106		Jumia Punarbasan	48	48	0	0	183	78	105	0	74.29
46	47		307 073	137		Mairungpara	37	37	0	0	173	78	95	0	82.11
46	47		307 073	148		Narayanpara	36	36	0	0	138	67	71	0	94.37
46	47		307 073	149		No.2 Bailyachhari Rubber Prakalpa Gram	64	64	0	0	259	118	141	0	83.69
46	47		307 073	150		No.3 Bailyachhari Rubber Prakalpa Gram	56	56	0	0	246	120	126	0	95.24
46	47		307 073	171		Prakritaranjanpara	29	28	0	1	103	51	52	0	98.08
46	47		307 073	200		1no.Bailyachhari Rubber Prakalpa Gram	79	78	0	1	295	146	149	0	97.99
46	47		307 073	202		Sadhupara	10	10	0	0	40	20	20	0	100.00
46	47		307 073	203		Schoolpara	45	45	0	0	197	99	98	0	101.02
46	47		307 112			Chhaduyapara*	230	229	0	1	955	458	497	0	92.15
46	47		307 112	010		Anu Miapara	48	48	0	0	216	111	105	0	105.71
46	47		307 112	091		Indramanipara	105	105	0	0	408	192	216	0	88.89
46	47		307 112	112		Kamindra Karbaripara	33	33	0	0	149	71	78	0	91.03
46	47		307 112	183		Rabindra Karbaripara	28	27	0	1	113	52	61	0	85.25
46	47		307 112	204		Thalipara	16	16	0	0	69	32	37	0	86.49
46	47		307 259			Guimara*	2518	2470	2	46	10810	5341	5467	2	97.70
46	47		307 259	020		Baktapara	52	51	0	1	188	92	96	0	95.83
46	47		307 259	021		Barathalipara	22	22	0	0	116	55	61	0	90.16
46	47		307 259	022		Budangpara	127	124	0	3	638	317	321	0	98.75
46	47		307 259	043		Daktartila	303	299	0	4	1309	626	682	1	91.79
46	47		307 259	044		Darjilingtila	123	123	0	0	529	262	267	0	98.13
46	47		307 259	045		Dewanpara	269	267	0	2	1073	540	532	1	101.50
46	47		307 259	046		Dp Para	126	123	0	3	513	256	257	0	99.61
46	47		307 259	077		Guimara Bazarpara	267	252	0	15	1106	572	534	0	107.12
46	47		307 259	088		Hajachhara	72	71	0	1	337	153	184	0	83.15
46	47		307 259	089		Headmanpara	72	71	0	1	287	148	139	0	106.47
46	47		307 259	110		Jamadarpara	56	55	0	1	255	125	130	0	96.15
46	47		307 259	121		Kabutarchhara	113	113	0	0	482	247	235	0	105.11
46	47		307 259	122		Kalapara	22	22	0	0	86	44	42	0	104.76
46	47		307 259	123		Kumujya Para	39	39	0	0	149	74	75	0	98.67
46	47		307 259	124		Kuntichandra Karbaripara	71	71	0	0	343	155	188	0	82.45
46	47		307 259	125		Kyamrongpara	27	27	0	0	102	56	46	0	121.74
46	47		307 259	136		Lunduikyapara	265	257	1	7	1202	585	617	0	94.81
46	47		307 259	147		Masterpara	57	54	0	3	237	119	118	0	100.85
46	47		307 259	148		Memberpara	68	68	0	0	301	145	156	0	92.95
46	47		307 259	149		Mahinya Karbaripara	58	57	1	0	246	144	102	0	141.18
46	47		307 259	150		Muslimpara	117	116	0	1	532	257	275	0	93.45
46	47		307 259	181		Pashchim Jouthakhamar	46	45	0	1	183	84	99	0	84.85
46	47		307 259	182		Purba Jouthakhamar	39	37	0	2	131	61	70	0	87.14
46	47		307 259	203		Renuchhara	55	55	0	0	230	109	121	0	90.08
46	47		307 259	224		Tarachanpara	52	51	0	1	235	115	120	0	95.83
46	47		307 733			Taimatai*	915	903	0	12	4006	1982	2024	0	97.92
46	47		307 733	020		Bangkumarpara	12	12	0	0	71	42	29	0	144.83
46	47		307 733	031		Chhatipara	12	11	0	1	52	30	22	0	136.36
46	47		307 733	042		Dewanpara	110	105	0	5	421	198	223	0	88.79
46	47		307 733	043		Dhanirampara	85	85	0	0	385	186	199	0	93.47
46	47		307 733	074		Guimarapara	22	19	0	3	113	60	53	0	113.21

District	Upazila/Thana	Paurashava	Union/Ward	Mauza	Village/Mahalla	Administrative Unit, Location and Community	Household (Except Floating)				Population (Including Floating)				Sex Ratio
							Total	General	Institutional	Others	Total	Male	Female	Hijra	
1	2	3	4	5	6	7	8	9	10	11	12	13	14	15	16
46	47		307	733	105	Joykumar Memberpara	14	14	0	0	64	36	28	0	128.57
46	47		307	733	116	Kalapara	20	20	0	0	83	43	40	0	107.50
46	47		307	733	117	Khagrpara	27	26	0	1	132	67	65	0	103.08
46	47		307	733	118	Kongja Aung Chowdhurypara	67	66	0	1	278	141	137	0	102.92
46	47		307	733	119	Kyamrongpara	55	55	0	0	260	135	125	0	108.00
46	47		307	733	140	Mahinna Karbaripara	55	55	0	0	201	96	105	0	91.43
46	47		307	733	141	Masterpara	16	16	0	0	79	42	37	0	113.51
46	47		307	733	152	Natun Purindrapara	21	21	0	0	96	41	55	0	74.55
46	47		307	733	153	Niaong Singpara	15	15	0	0	61	32	29	0	110.34
46	47		307	733	154	Noapara	16	16	0	0	84	42	42	0	100.00
46	47		307	733	175	Pancha Masterpara	7	7	0	0	27	11	16	0	68.75
46	47		307	733	196	Ramanipara	35	35	0	0	179	99	80	0	123.75
46	47		307	733	197	Reserve Chandrapara	19	19	0	0	86	43	43	0	100.00
46	47		307	733	198	Rupairam Headmanpara	16	16	0	0	76	37	39	0	94.87
46	47		307	733	219	Taimatai Rubber Project- 2	84	84	0	0	379	168	211	0	79.62
46	47		307	733	220	Taimatai Rubber Project- 3	56	56	0	0	217	105	112	0	93.75
46	47		307	733	221	Taimatai Rubber Project-1	81	81	0	0	351	170	181	0	93.92
46	47		307	733	222	Taimataipara	70	69	0	1	311	158	153	0	103.27
<b>46</b>	<b>47</b>		<b>341</b>			<b>Hafchhari Union</b>	<b>5950</b>	<b>5859</b>	<b>14</b>	<b>77</b>	<b>25983</b>	<b>13188</b>	<b>12795</b>	<b>0</b>	<b>103.07</b>
46	47		341			Rural	5950	5859	14	77	25983	13188	12795	0	103.07
46	47		341			Urban	0	0	0	0	0	0	0	0	0.00
46	47		341	074		Bara Pilak*	1585	1548	9	28	7256	3803	3453	0	110.14
46	47		341	074	010	Amtalipara	195	189	0	6	884	435	449	0	96.88
46	47		341	074	021	Baishnabpara	52	52	0	0	195	100	95	0	105.26
46	47		341	074	022	Bara Pilak Muslimpara	468	467	0	1	2127	1067	1060	0	100.66
46	47		341	074	033	Chaindamunipara	51	48	0	3	195	95	100	0	95.00
46	47		341	074	034	Chhankholapara	11	11	0	0	44	23	21	0	109.52
46	47		341	074	085	Hajipara	219	210	4	5	1107	625	482	0	129.67
46	47		341	074	166	Pajatilapara	113	108	4	1	623	405	218	0	185.78
46	47		341	074	167	Pashchim Bara Pilak	240	234	0	6	1097	541	556	0	97.30
46	47		341	074	168	Patharchhara Chakmapara	49	47	1	1	191	110	81	0	135.80
46	47		341	074	189	Riaungmarangpara	49	48	0	1	198	103	95	0	108.42
46	47		341	074	200	Sainggulipara	67	65	0	2	300	155	145	0	106.90
46	47		341	074	201	Shikhangpara	50	48	0	2	213	111	102	0	108.82
46	47		341	074	212	Thubakpara	21	21	0	0	82	33	49	0	67.35
46	47		341	075		Baraitali*	567	558	0	9	2335	1156	1179	0	98.05
46	47		341	075	020	Baraitalipara	95	94	0	1	382	183	199	0	91.96
46	47		341	075	031	Chhenggulipara	118	118	0	0	506	243	263	0	92.40
46	47		341	075	042	Dolchharipara	27	27	0	0	78	36	42	0	85.71
46	47		341	075	113	Kukichharapara	106	102	0	4	484	256	228	0	112.28
46	47		341	075	134	Maniram Tripurapara	26	26	0	0	122	53	69	0	76.81
46	47		341	075	145	Nishi Karbaripara	53	52	0	1	215	100	115	0	86.96
46	47		341	075	146	Noapara	36	34	0	2	157	75	82	0	91.46
46	47		341	075	167	Prabeshpara	30	30	0	0	102	59	43	0	137.21
46	47		341	075	198	Subalchandrapara	13	12	0	1	45	28	17	0	164.71
46	47		341	075	209	Taindongpara	42	42	0	0	156	82	74	0	110.81
46	47		341	075	210	Taruni Karbaripara	21	21	0	0	88	41	47	0	87.23
46	47		341	296		Hafchhari*	1981	1954	5	22	8810	4496	4314	0	104.22
46	47		341	296	030	Chhota Hafchharipara	121	119	0	2	514	241	273	0	88.28
46	47		341	296	031	Chhota Kalapanipara	60	60	0	0	247	116	131	0	88.55
46	47		341	296	032	Chhota Pilakpara	11	11	0	0	49	26	23	0	113.04
46	47		341	296	083	Hafchharipara	250	250	0	0	1112	564	548	0	102.92
46	47		341	296	084	Hatimurapara	263	262	1	0	1213	601	612	0	98.20
46	47		341	296	105	Jaliapara	345	334	2	9	1618	926	692	0	133.82
46	47		341	296	116	Kalapani Bangalipara	169	168	0	1	774	385	389	0	98.97
46	47		341	296	117	Kalapanipara	124	123	0	1	518	252	266	0	94.74
46	47		341	296	138	Madhyam Hafchharipara	78	76	2	0	401	217	184	0	117.93
46	47		341	296	169	Patharchhara Marmapara	82	78	0	4	355	174	181	0	96.13
46	47		341	296	170	Patharchhara Chakmapara	68	67	0	1	284	138	146	0	94.52
46	47		341	296	191	Remrapara	104	103	0	1	492	249	243	0	102.47

District	Upazila/Thana	Paurashava	Union/Ward	Mauza	Village/Mahalla	Administrative Unit, Location and Community	Household (Except Floating)				Population (Including Floating)				Sex Ratio
							Total	General	Institutional	Others	Total	Male	Female	Hijra	
1	2	3	4	5	6	7	8	9	10	11	12	13	14	15	16
46	47		341	296	192	Riaung Marampara	51	50	0	1	237	113	124	0	91.13
46	47		341	296	203	Shatghar Tilapara	61	61	0	0	231	112	119	0	94.12
46	47		341	296	244	Wakchharipara	104	102	0	2	377	189	188	0	100.53
46	47		341	296	276	Natun Para	90	90	0	0	388	193	195	0	98.97
46	47		341	441		Lubre Maram*	797	792	0	5	3324	1600	1724	0	92.81
46	47		341	441	020	Baidyapara	49	49	0	0	201	104	97	0	107.22
46	47		341	441	021	Bara Thalipara	51	51	0	0	218	102	116	0	87.93
46	47		341	441	032	Chairmanpara	76	75	0	1	331	176	155	0	113.55
46	47		341	441	083	Hajipara	91	91	0	0	409	206	203	0	101.48
46	47		341	441	084	Headmanpara	67	66	0	1	286	131	155	0	84.52
46	47		341	441	115	Kumajiyapara	4	4	0	0	12	6	6	0	100.00
46	47		341	441	126	Lubrepara	147	145	0	2	596	274	322	0	85.09
46	47		341	441	137	Madhya Bara Thalipara	8	8	0	0	31	16	15	0	106.67
46	47		341	441	138	Mag Baidyapara	56	56	0	0	233	113	120	0	94.17
46	47		341	441	139	Mangtu Karbaripara	43	43	0	0	213	96	117	0	82.05
46	47		341	441	150	Naikkapara	29	29	0	0	105	62	43	0	144.19
46	47		341	441	151	Natunpara	127	126	0	1	503	228	275	0	82.91
46	47		341	441	172	Paingdongpara	17	17	0	0	61	30	31	0	96.77
46	47		341	441	213	Thoaungri Karbaripara	32	32	0	0	125	56	69	0	81.16
46	47		341	514		Nakrai*	287	282	0	5	1210	600	610	0	98.36
46	47		341	514	020	Batyapara	15	15	0	0	71	37	34	0	108.82
46	47		341	514	141	Nakraipara	130	126	0	4	518	246	272	0	90.44
46	47		341	514	162	Prabeh Chandrapara	17	17	0	0	45	24	21	0	114.29
46	47		341	514	193	Sindukchhari Mukhpara	95	94	0	1	437	220	217	0	101.38
46	47		341	514	194	Subalchandrapara	30	30	0	0	139	73	66	0	110.61
46	47		341	732		Taikarma*	733	725	0	8	3048	1533	1515	0	101.19
46	47		341	732	020	Baraitalipara	113	113	0	0	427	212	215	0	98.60
46	47		341	732	031	Chhankholapara	120	119	0	1	503	242	261	0	92.72
46	47		341	732	032	Chhota Pilakpara	29	29	0	0	133	71	62	0	114.52
46	47		341	732	063	Ferkumarpara	70	70	0	0	288	146	142	0	102.82
46	47		341	732	114	Kachubantipara	12	12	0	0	43	23	20	0	115.00
46	47		341	732	185	Rajendra Memberpara	97	97	0	0	412	199	213	0	93.43
46	47		341	732	196	Saludangpara	16	16	0	0	75	40	35	0	114.29
46	47		341	732	197	Sonaram Karbaripara	43	38	0	5	166	77	89	0	86.52
46	47		341	732	208	Taikarma Bangalipara	113	112	0	1	476	241	235	0	102.55
46	47		341	732	209	Taikarmapara	120	119	0	1	525	282	243	0	116.05
<b>46</b>	<b>47</b>		<b>705</b>			<b>Sindukchhari Union</b>	<b>2145</b>	<b>2119</b>	<b>5</b>	<b>21</b>	<b>8985</b>	<b>4567</b>	<b>4418</b>	<b>0</b>	<b>103.37</b>
46	47		705			Rural	2145	2119	5	21	8985	4567	4418	0	103.37
46	47		705			Urban	0	0	0	0	0	0	0	0	0.00
46	47		705	149		Debalchhari*	699	692	1	6	2929	1467	1462	0	100.34
46	47		705	149	020	Baganbari	54	53	0	1	218	106	112	0	94.64
46	47		705	149	021	Banspara	47	47	0	0	203	105	98	0	107.14
46	47		705	149	022	Baraichhari Chakmapara	43	43	0	0	173	85	88	0	96.59
46	47		705	149	023	Baruichharipara	25	24	0	1	131	62	69	0	89.86
46	47		705	149	034	Chairmanpara	47	46	0	1	215	121	94	0	128.72
46	47		705	149	035	Chakmapara	32	32	0	0	127	60	67	0	89.55
46	47		705	149	036	Chhota Pilakpara	43	42	0	1	157	78	79	0	98.73
46	47		705	149	047	Debalchhari	59	59	0	0	236	129	107	0	120.56
46	47		705	149	048	Debalchhari Bazarpara	22	21	1	0	102	40	62	0	64.52
46	47		705	149	049	Dhurungpara	55	54	0	1	203	101	102	0	99.02
46	47		705	149	080	Gariachhari Camppara	23	23	0	0	90	48	42	0	114.29
46	47		705	149	131	Lichubagan	52	52	0	0	202	110	92	0	119.57
46	47		705	149	142	Mahajanpara	21	20	0	1	98	53	45	0	117.78
46	47		705	149	143	Manachharipara	42	42	0	0	194	87	107	0	81.31
46	47		705	149	154	Nakabaipara	45	45	0	0	202	101	101	0	100.00
46	47		705	149	175	Pashchim Baraichhari	21	21	0	0	88	42	46	0	91.30
46	47		705	149	176	Purba Dhurungpara	28	28	0	0	121	58	63	0	92.06
46	47		705	149	207	Singhpara	40	40	0	0	169	81	88	0	92.05
46	47		705	258		Goichhari*	411	404	1	6	1699	873	826	0	105.69
46	47		705	258	010	Akbari Panchharipara	17	17	0	0	74	37	37	0	100.00



District	Upazila/Thana	Paurashava	Union/Ward	Mauza	Village/Mahalla	Administrative Unit, Location and Community	Household (Except Floating)				Population (Including Floating)				Sex Ratio
							Total	General	Institutional	Others	Total	Male	Female	Hijra	
1	2	3	4	5	6	7	8	9	10	11	12	13	14	15	16
46	47		705	258	011	Akbaripara	29	27	0	2	122	70	52	0	134.62
46	47		705	258	032	Chonggra Chharipara	46	46	0	0	187	94	93	0	101.08
46	47		705	258	073	Gariachharipara	54	51	0	3	230	118	112	0	105.36
46	47		705	258	074	Goichhari	62	61	0	1	236	119	117	0	101.71
46	47		705	258	075	Goichhari Bazarpara	34	33	1	0	144	80	64	0	125.00
46	47		705	258	116	Kalachharipara	17	17	0	0	67	41	26	0	157.69
46	47		705	258	127	Lambachharapara	28	28	0	0	99	55	44	0	125.00
46	47		705	258	138	Mechyupara	63	63	0	0	298	144	154	0	93.51
46	47		705	258	169	Puratan Gariachharipara	18	18	0	0	64	32	32	0	100.00
46	47		705	258	170	Purba Gariachhari	31	31	0	0	132	61	71	0	85.92
46	47		705	258	201	Sagalachharipara	12	12	0	0	46	22	24	0	91.67
46	47		705	695		Sindukchhari*	930	919	3	8	3938	2009	1929	0	104.15
46	47		705	695	030	Camppara	24	22	2	0	241	203	38	0	534.21
46	47		705	695	031	Chhota Murapara	52	52	0	0	219	103	116	0	88.79
46	47		705	695	102	Jagannathpara	66	66	0	0	257	130	127	0	102.36
46	47		705	695	133	Manajoy Karbaripara	99	99	0	0	415	201	214	0	93.93
46	47		705	695	134	Murapara	47	47	0	0	194	95	99	0	95.96
46	47		705	695	145	Nakraipara	32	31	0	1	150	75	75	0	100.00
46	47		705	695	146	Natun Murapara	65	65	0	0	257	134	123	0	108.94
46	47		705	695	147	Natunpara	93	93	0	0	360	174	186	0	93.55
46	47		705	695	168	Pankhimura	52	52	0	0	221	107	114	0	93.86
46	47		705	695	189	Ramgopalpara	38	37	0	1	143	67	76	0	88.16
46	47		705	695	190	Rathi Mahajanpara	16	16	0	0	56	26	30	0	86.67
46	47		705	695	191	Roazapara	34	34	0	0	137	63	74	0	85.14
46	47		705	695	202	Sindukchhari Bazarpara	108	101	1	6	467	235	232	0	101.29
46	47		705	695	203	Sindukchhari Guchchhagram	78	78	0	0	313	152	161	0	94.41
46	47		705	695	204	Sindukchhari Mukhpara	25	25	0	0	118	57	61	0	93.44
46	47		705	695	205	Sukanta Mahajanpara	44	44	0	0	184	85	99	0	85.86
46	47		705	695	216	Thandachhari	57	57	0	0	206	102	104	0	98.08
46	47		705	734		Tindukchhari*	105	104	0	1	419	218	201	0	108.46
46	47		705	734	020	Badalghat	44	44	0	0	182	95	87	0	109.20
46	47		705	734	201	Tindukchhari	20	20	0	0	76	41	35	0	117.14
46	47		705	734	202	Tindukchhari Mukhpara	41	40	0	1	161	82	79	0	103.80
<b>46</b>	<b>49</b>					<b>Khagrachhari Sadar Upazila</b>	<b>32531</b>	<b>31428</b>	<b>89</b>	<b>1014</b>	<b>136141</b>	<b>69095</b>	<b>67039</b>	<b>7</b>	<b>103.07</b>
46	49					Rural	15377	15185	29	163	63895	31941	31947	7	99.98
46	49					Urban	17154	16243	60	851	72246	37154	35092	0	105.88
<b>46</b>	<b>49</b>	<b>50</b>				<b>Khagrachhari Paurashava</b>	<b>13857</b>	<b>12985</b>	<b>57</b>	<b>815</b>	<b>58875</b>	<b>30476</b>	<b>28399</b>	<b>0</b>	<b>107.31</b>
<b>46</b>	<b>49</b>	<b>50</b>	<b>001</b>			<b>Ward No. 01</b>	<b>1540</b>	<b>1491</b>	<b>4</b>	<b>45</b>	<b>6428</b>	<b>3274</b>	<b>3154</b>	<b>0</b>	<b>103.80</b>
46	49	50	001	073		Bangalkati (Part)*	1540	1491	4	45	6428	3274	3154	0	103.80
46	49	50	001	073	011	Ananta Masterpara	106	106	0	0	417	193	224	0	86.16
46	49	50	001	073	025	Bgb Camp Area Sector H/Q	68	64	4	0	634	518	116	0	446.55
46	49	50	001	073	052	Dakkhin Khabang Paria	331	324	0	7	1357	658	699	0	94.13
46	49	50	001	073	139	Latu Miapara	34	34	0	0	149	65	84	0	77.38
46	49	50	001	073	188	Pashchim Narankhaiya	195	193	0	2	737	354	383	0	92.43
46	49	50	001	073	224	Singinala	278	275	0	3	1123	576	547	0	105.30
46	49	50	001	073	225	Swanirvar Bazar	4	4	0	0	18	9	9	0	100.00
46	49	50	001	073	247	Upalipara	106	97	0	9	439	201	238	0	84.45
46	49	50	001	073	248	Uttar Khabang Paria	418	394	0	24	1554	700	854	0	81.97
<b>46</b>	<b>49</b>	<b>50</b>	<b>002</b>			<b>Ward No. 02</b>	<b>1913</b>	<b>1795</b>	<b>32</b>	<b>86</b>	<b>8662</b>	<b>4833</b>	<b>3829</b>	<b>0</b>	<b>126.22</b>
46	49	50	002	073		Bangalkati (Part)*	1913	1795	32	86	8662	4833	3829	0	126.22
46	49	50	002	073	040	College Gate Elaka	108	106	1	1	431	235	196	0	119.90
46	49	50	002	073	041	Collegepara	61	61	0	0	229	106	123	0	86.18
46	49	50	002	073	073	Forest Aera	12	8	0	4	37	25	12	0	208.33
46	49	50	002	073	084	Greater Comillatila	514	511	1	2	2173	1065	1108	0	96.12
46	49	50	002	073	127	Khejur Bagan	61	43	0	18	212	118	94	0	125.53
46	49	50	002	073	151	Mahammadpur	263	255	0	8	1046	502	544	0	92.28
46	49	50	002	073	189	Purba Narankhaiya	75	64	0	11	280	142	138	0	102.90
46	49	50	002	073	220	Sabujbag	477	459	1	17	2093	1106	987	0	112.06
46	49	50	002	073	234	Kadertila	63	61	1	1	259	120	139	0	86.33
46	49	50	002	073	236	Talukdarpara	101	88	0	13	399	205	194	0	105.67

District	Upazila/Thana	Paurashava	Union/Ward	Mauza	Village/Mahalla	Administrative Unit, Location and Community	Household (Except Floating)				Population (Including Floating)				Sex Ratio
							Total	General	Institutional	Others	Total	Male	Female	Hijra	
1	2	3	4	5	6	7	8	9	10	11	12	13	14	15	16
46	49	50	002	073	998	Cantonment Area	178	139	28	11	1503	1209	294	0	411.22
<b>46</b>	<b>49</b>	<b>50</b>	<b>003</b>			<b>Ward No. 03</b>	<b>1750</b>	<b>1556</b>	<b>1</b>	<b>193</b>	<b>7390</b>	<b>4049</b>	<b>3341</b>	<b>0</b>	<b>121.19</b>
46	49	50	003	073		Bangalkati (Part)*	1750	1556	1	193	7390	4049	3341	0	121.19
46	49	50	003	073	012	Arambag	341	292	0	49	1433	785	648	0	121.14
46	49	50	003	073	027	Bus Terminal Elaka	11	2	0	9	44	41	3	0	1366.67
46	49	50	003	073	152	Muslimpara	411	359	1	51	1869	1119	750	0	149.20
46	49	50	003	073	187	Pashchim Mahajanpara	137	128	0	9	558	284	274	0	103.65
46	49	50	003	073	221	Shabda Miapara	288	267	0	21	1302	698	604	0	115.56
46	49	50	003	073	223	Shantinagar	562	508	0	54	2184	1122	1062	0	105.65
<b>46</b>	<b>49</b>	<b>50</b>	<b>004</b>			<b>Ward No. 04</b>	<b>1074</b>	<b>1008</b>	<b>1</b>	<b>65</b>	<b>4342</b>	<b>2210</b>	<b>2132</b>	<b>0</b>	<b>103.66</b>
46	49	50	004	073		Bangalkati (Part)*	438	403	0	35	1746	888	858	0	103.50
46	49	50	004	073	150	Mahajanpara	354	319	0	35	1404	716	688	0	104.07
46	49	50	004	073	164	Narikelbagan	84	84	0	0	342	172	170	0	101.18
46	49	50	004	260		Golabari (Part)*	636	605	1	30	2596	1322	1274	0	103.77
46	49	50	004	260	033	Bhangabridge	9	9	0	0	41	20	21	0	95.24
46	49	50	004	260	061	Development Board Residential Elaka	42	38	0	4	144	65	79	0	82.28
46	49	50	004	260	153	Kalabagan	351	348	0	3	1466	733	733	0	100.00
46	49	50	004	260	185	Masterpara	200	181	0	19	785	396	389	0	101.80
46	49	50	004	260	219	Old Police Line	7	6	1	0	61	48	13	0	369.23
46	49	50	004	260	266	Roads & Highways Residential Elaka	27	23	0	4	99	60	39	0	153.85
<b>46</b>	<b>49</b>	<b>50</b>	<b>005</b>			<b>Ward No. 05</b>	<b>1209</b>	<b>1092</b>	<b>10</b>	<b>107</b>	<b>5278</b>	<b>2847</b>	<b>2431</b>	<b>0</b>	<b>117.11</b>
46	49	50	005	260		Golabari (Part)*	1001	892	9	100	4436	2435	2001	0	121.69
46	49	50	005	260	046	Collectorate Area	61	31	3	27	446	381	65	0	586.15
46	49	50	005	260	095	Galachipa	55	55	0	0	224	105	119	0	88.24
46	49	50	005	260	099	Govt. High School Elaka	22	21	0	1	98	48	50	0	96.00
46	49	50	005	260	127	Islampur	295	289	2	4	1170	599	571	0	104.90
46	49	50	005	260	156	Khagrapur	121	77	2	42	483	234	249	0	93.98
46	49	50	005	260	205	Nensy Bazar	21	21	0	0	103	52	51	0	101.96
46	49	50	005	260	207	No.1 Kadamtoli	114	114	0	0	524	273	251	0	108.76
46	49	50	005	260	218	Office Tila	25	25	0	0	101	57	44	0	129.55
46	49	50	005	260	236	Police Line Elaka	117	104	1	12	623	329	294	0	111.90
46	49	50	005	260	237	Ps And T&T Area	78	77	1	0	333	181	152	0	119.08
46	49	50	005	260	238	Public Health Area	17	17	0	0	70	39	31	0	125.81
46	49	50	005	260	239	Purba Kalabagan	60	46	0	14	208	107	101	0	105.94
46	49	50	005	260	265	Resthouse Aera	15	15	0	0	53	30	23	0	130.43
46	49	50	005	589		Perachhara (Part)*	208	200	1	7	842	412	430	0	95.81
46	49	50	005	589	203	Ramanimohanpara	208	200	1	7	842	412	430	0	95.81
<b>46</b>	<b>49</b>	<b>50</b>	<b>006</b>			<b>Ward No. 06</b>	<b>1903</b>	<b>1876</b>	<b>3</b>	<b>24</b>	<b>8534</b>	<b>4246</b>	<b>4288</b>	<b>0</b>	<b>99.02</b>
46	49	50	006	260		Golabari (Part)*	1903	1876	3	24	8534	4246	4288	0	99.02
46	49	50	006	260	010	Adc Hill Area	373	368	0	5	1706	842	864	0	97.45
46	49	50	006	260	096	Garugari Gap Elaka	182	181	0	1	817	415	402	0	103.23
46	49	50	006	260	111	Harinathpara Elaka	289	286	1	2	1393	681	712	0	95.65
46	49	50	006	260	187	Mohammadpur Area	268	264	2	2	1203	621	582	0	106.70
46	49	50	006	260	264	Rasulpur Elaka	158	148	0	10	725	380	345	0	110.14
46	49	50	006	260	282	Shalban Adarshapara	241	237	0	4	1076	529	547	0	96.71
46	49	50	006	260	285	Shslban Athara Paribar	392	392	0	0	1614	778	836	0	93.06
<b>46</b>	<b>49</b>	<b>50</b>	<b>007</b>			<b>Ward No. 07</b>	<b>2011</b>	<b>1933</b>	<b>2</b>	<b>76</b>	<b>8111</b>	<b>3896</b>	<b>4215</b>	<b>0</b>	<b>92.43</b>
46	49	50	007	260		Golabari (Part)*	2011	1933	2	76	8111	3896	4215	0	92.43
46	49	50	007	260	012	Anandanagar	480	472	0	8	1963	1008	955	0	105.55
46	49	50	007	260	112	Haspatal Elaka	45	42	0	3	199	104	95	0	109.47
46	49	50	007	260	179	Madhupur	213	209	0	4	819	377	442	0	85.29
46	49	50	007	260	182	Maitripur	164	159	0	5	651	297	354	0	83.90
46	49	50	007	260	183	Manpura Residential Elaka	48	48	0	0	206	108	98	0	110.20
46	49	50	007	260	186	Milanpur	282	264	1	17	1181	526	655	0	80.31
46	49	50	007	260	188	Mollapara	83	83	0	0	366	193	173	0	111.56
46	49	50	007	260	201	Natunpara	138	137	0	1	541	242	299	0	80.94
46	49	50	007	260	230	Pankhaiyapara	530	496	0	34	1986	940	1046	0	89.87
46	49	50	007	260	284	Shishusadan Elaka	5	4	1	0	103	49	54	0	90.74

District	Upazila/Thana	Paurashava	Union/Ward	Mauza	Village/Mahalla	Administrative Unit, Location and Community	Household (Except Floating)				Population (Including Floating)				Sex Ratio
							Total	General	Institutional	Others	Total	Male	Female	Hijra	
1	2	3	4	5	6	7	8	9	10	11	12	13	14	15	16
46	49	50	007	260	302	Tekpara	11	11	0	0	46	22	24	0	91.67
46	49	50	007	260	340	Wapda Elaka	12	8	0	4	50	30	20	0	150.00
<b>46</b>	<b>49</b>	<b>50</b>	<b>008</b>			<b>Ward No. 08</b>	<b>539</b>	<b>443</b>	<b>1</b>	<b>95</b>	<b>2206</b>	<b>1242</b>	<b>964</b>	<b>0</b>	<b>128.84</b>
46	49	50	008	260		Golabari (Part)*	539	443	1	95	2206	1242	964	0	128.84
46	49	50	008	260	031	Basundhara Elaka	71	67	0	4	296	152	144	0	105.56
46	49	50	008	260	044	Chaihlaupara	56	47	0	9	206	99	107	0	92.52
46	49	50	008	260	057	Dakkhin Adalat Road	23	15	0	8	85	49	36	0	136.11
46	49	50	008	260	073	Eidgapara	23	12	0	11	73	45	28	0	160.71
46	49	50	008	260	184	Masjid Road Elaka	10	5	0	5	37	24	13	0	184.62
46	49	50	008	260	199	Narayanmandir Elaka	16	11	0	5	62	41	21	0	195.24
46	49	50	008	260	204	Nayanpur Elaka	162	155	0	7	713	399	314	0	127.07
46	49	50	008	260	232	Pankhaiyapara Road	19	16	0	3	125	67	58	0	115.52
46	49	50	008	260	234	Pashchim Shahid Kader Road	19	15	0	4	72	39	33	0	118.18
46	49	50	008	260	240	Purba Shahid Kader Road	21	13	0	8	88	60	28	0	214.29
46	49	50	008	260	281	Shabji Market Elaka	56	37	1	18	218	138	80	0	172.50
46	49	50	008	260	286	Shutki Sarak Elaka	7	3	0	4	28	22	6	0	366.67
46	49	50	008	260	319	Utta Meheddi Road	56	47	0	9	203	107	96	0	111.46
<b>46</b>	<b>49</b>	<b>50</b>	<b>009</b>			<b>Ward No. 09</b>	<b>1918</b>	<b>1791</b>	<b>3</b>	<b>124</b>	<b>7924</b>	<b>3879</b>	<b>4045</b>	<b>0</b>	<b>95.90</b>
46	49	50	009	260		Golabari (Part)*	1918	1791	3	124	7924	3879	4045	0	95.90
46	49	50	009	260	013	Ansunagar	82	78	2	2	470	178	292	0	60.96
46	49	50	009	260	014	Aparna Chowdhurypara	134	117	0	17	535	258	277	0	93.14
46	49	50	009	260	015	Aparna Masterpara	24	24	0	0	102	47	55	0	85.45
46	49	50	009	260	016	Apon Muslimpara	193	180	1	12	839	501	338	0	148.22
46	49	50	009	260	032	Battali Elaka	31	28	0	3	131	60	71	0	84.51
46	49	50	009	260	060	Dakkhin Mehedibag	61	61	0	0	246	128	118	0	108.47
46	49	50	009	260	084	Futbil Elaka	24	24	0	0	115	56	59	0	94.92
46	49	50	009	260	154	Kaladeba	157	142	0	15	650	329	321	0	102.49
46	49	50	009	260	155	Kalyanpur	310	294	0	16	1181	581	600	0	96.83
46	49	50	009	260	157	Battali Chakma Para	40	39	0	1	166	68	98	0	69.39
46	49	50	009	260	242	Krishnanagor	68	57	0	11	286	150	136	0	110.29
46	49	50	009	260	262	Rajyamanipara	136	106	0	30	528	226	302	0	74.83
46	49	50	009	260	268	Rukhai Chowdhurypara	168	162	0	6	685	351	334	0	105.09
46	49	50	009	260	269	Rupnagar Elaka	153	146	0	7	647	310	337	0	91.99
46	49	50	009	260	288	Swapnamohan Karbaripara	47	47	0	0	203	101	102	0	99.02
46	49	50	009	260	303	Tentultala	103	103	0	0	450	214	236	0	90.68
46	49	50	009	260	315	Upper Perachhara	187	183	0	4	690	321	369	0	86.99
<b>46</b>	<b>49</b>	<b>142</b>				<b>Bhaibonchhara Union</b>	<b>5570</b>	<b>5511</b>	<b>5</b>	<b>54</b>	<b>22736</b>	<b>11282</b>	<b>11454</b>	<b>0</b>	<b>98.50</b>
46	49	142				Rural	2273	2253	2	18	9365	4604	4761	0	96.70
46	49	142				Urban	3297	3258	3	36	13371	6678	6693	0	99.78
46	49	142	074			Bhaibonchhara*	3297	3258	3	36	13371	6678	6693	0	99.78
46	49	142	074	010		Akkhaymanipara	14	14	0	0	62	34	28	0	121.43
46	49	142	074	011		Almanipara	71	71	0	0	292	151	141	0	107.09
46	49	142	074	022		Baishnabpara	19	19	0	0	76	37	39	0	94.87
46	49	142	074	023		Bara Rai Taisapara	42	41	0	1	172	89	83	0	107.23
46	49	142	074	024		Bhaibonchhara Bazar Area	44	44	0	0	198	112	86	0	130.23
46	49	142	074	025		Bilpara	31	31	0	0	132	61	71	0	85.92
46	49	142	074	036		Chhota Nala	78	76	0	2	314	149	165	0	90.30
46	49	142	074	037		Chhota Rai Taisapara	21	21	0	0	83	42	41	0	102.44
46	49	142	074	038		Chittaranjanpara	22	22	0	0	87	40	47	0	85.11
46	49	142	074	043		Adarsha Muslimpara	46	46	0	0	197	90	107	0	84.11
46	49	142	074	049		Dakkhin Pakujyachharipara	41	41	0	0	159	76	83	0	91.57
46	49	142	074	050		Dewanpara	146	145	0	1	600	296	304	0	97.37
46	49	142	074	051		Dhanendra Karbaripara	41	41	0	0	194	94	100	0	94.00
46	49	142	074	052		Dhrungcharjapara	23	23	0	0	88	47	41	0	114.63
46	49	142	074	073		Foresttala	39	35	0	4	189	100	89	0	112.36
46	49	142	074	084		Garjan Tilapara	46	46	0	0	178	93	85	0	109.41
46	49	142	074	095		Harikunjapara	98	96	0	2	373	184	189	0	97.35
46	49	142	074	096		Headmanpara	41	40	0	1	155	80	75	0	106.67
46	49	142	074	097		Hindupara	13	12	0	1	62	33	29	0	113.79
46	49	142	074	128		Kukichhara	82	81	0	1	327	166	161	0	103.11



District	Upazila/Thana	Paurashava	Union/Ward	Mauza	Village/Mahalla	Administrative Unit, Location and Community	Household (Except Floating)				Population (Including Floating)				Sex Ratio
							Total	General	Institutional	Others	Total	Male	Female	Hijra	
1	2	3	4	5	6	7	8	9	10	11	12	13	14	15	16
46	49		142	074	139	Lambapara	26	26	0	0	119	57	62	0	91.94
46	49		142	074	150	Madanmohanpara	14	14	0	0	45	21	24	0	87.50
46	49		142	074	151	Mrachanaipara	154	150	0	4	634	321	313	0	102.56
46	49		142	074	152	Munigrampara	125	124	0	1	490	237	253	0	93.68
46	49		142	074	163	Nabakumarpara	36	36	0	0	144	80	64	0	125.00
46	49		142	074	164	Nakshatali	31	30	0	1	147	77	70	0	110.00
46	49		142	074	165	No.1 Prkalpa Gram	48	47	0	1	170	81	89	0	91.01
46	49		142	074	166	No.10 Prkalpa Gram	92	92	0	0	413	206	207	0	99.52
46	49		142	074	167	No.2 Prkalpa Banpara	52	52	0	0	202	106	96	0	110.42
46	49		142	074	169	No.3 Natun Bagan Prkalpa	47	47	0	0	176	96	80	0	120.00
46	49		142	074	170	No.3 Prkalpa Gram	21	21	0	0	94	44	50	0	88.00
46	49		142	074	173	No.4 Natun Bagan Prkalpa	76	76	0	0	301	141	160	0	88.13
46	49		142	074	174	No.4 Prkalpa Gram	95	93	0	2	352	182	170	0	107.06
46	49		142	074	175	No.5 Prkalpa Gram	99	98	0	1	375	181	194	0	93.30
46	49		142	074	176	No.6 Noapara	32	31	1	0	167	98	69	0	142.03
46	49		142	074	177	No.6 Prkalpa Gram	90	90	0	0	339	167	172	0	97.09
46	49		142	074	178	No.7 Prkalpa Gram	81	81	0	0	300	160	140	0	114.29
46	49		142	074	179	No.8 Prkalpa Gram	94	92	0	2	392	193	199	0	96.98
46	49		142	074	180	No.9 Prkalpa Gram	79	78	0	1	307	149	158	0	94.30
46	49		142	074	181	Noapara	37	37	0	0	142	68	74	0	91.89
46	49		142	074	203	Pashchim Muslimpara	75	75	0	0	313	136	177	0	76.84
46	49		142	074	204	Police Fari	32	30	1	1	158	92	66	0	139.39
46	49		142	074	205	Pratibandhakpara	27	27	0	0	126	58	68	0	85.29
46	49		142	074	206	Purba Muslimpara	124	123	1	0	576	312	264	0	118.18
46	49		142	074	207	Purnabijoy Karbaripara	37	37	0	0	146	73	73	0	100.00
46	49		142	074	228	Rabidhanpara	83	82	0	1	324	161	163	0	98.77
46	49		142	074	229	Rabijoypara	94	93	0	1	359	177	182	0	97.25
46	49		142	074	230	Ranjanmanipara	36	35	0	1	155	76	79	0	96.20
46	49		142	074	231	Ratanjoypara	66	65	0	1	273	136	137	0	99.27
46	49		142	074	243	Saiandarpara	65	63	0	2	246	120	126	0	95.24
46	49		142	074	244	Sajekpara	37	37	0	0	140	70	70	0	100.00
46	49		142	074	245	Shantigram	48	47	0	1	194	89	105	0	84.76
46	49		142	074	246	Shibmandirpara	56	56	0	0	212	107	105	0	101.90
46	49		142	074	248	Shyambaripara	26	26	0	0	100	49	51	0	96.08
46	49		142	074	249	Sudhanwapara	112	112	0	0	434	208	226	0	92.04
46	49		142	074	271	Unnayan Board	18	17	0	1	63	33	30	0	110.00
46	49		142	074	272	Uttar Pakujyachharipara	74	73	0	1	305	142	163	0	87.12
46	49		142	259		Ghachhban*	1432	1415	2	15	5904	2866	3038	0	94.34
46	49		142	259	010	Amla Hadukpara	47	47	0	0	190	86	104	0	82.69
46	49		142	259	011	Amritapara	127	127	0	0	554	268	286	0	93.71
46	49		142	259	019	1no.3 Prkalpa Gram	69	68	0	1	267	133	134	0	99.25
46	49		142	259	022	Barapara	117	117	0	0	478	221	257	0	85.99
46	49		142	259	023	Baurapara	56	55	0	1	231	107	124	0	86.29
46	49		142	259	024	Bejachandrapara	49	49	0	0	221	103	118	0	87.29
46	49		142	259	035	Chhotapara	41	41	0	0	158	80	78	0	102.56
46	49		142	259	116	Kajalyapara	24	23	1	0	122	72	50	0	144.00
46	49		142	259	117	Kalabanpara	45	43	1	1	183	113	70	0	161.43
46	49		142	259	118	Keyapara	62	62	0	0	230	110	120	0	91.67
46	49		142	259	119	Krishnamohanpara	32	32	0	0	127	64	63	0	101.59
46	49		142	259	120	Kumar Dhanpara	162	162	0	0	677	324	353	0	91.78
46	49		142	259	141	Mantripara	54	49	0	5	230	99	131	0	75.57
46	49		142	259	152	No.2 Prkalpa Gram	208	201	0	7	827	400	427	0	93.68
46	49		142	259	153	Noapara (Barapara)	90	90	0	0	391	198	193	0	102.59
46	49		142	259	154	Noapara-1	65	65	0	0	274	143	131	0	109.16
46	49		142	259	195	Rasta Hadukpara	37	37	0	0	150	69	81	0	85.19
46	49		142	259	206	Sadhupara	16	16	0	0	72	31	41	0	75.61
46	49		142	259	207	Simanapara	56	56	0	0	223	102	121	0	84.30
46	49		142	259	218	Taiflu Hadukpara	57	57	0	0	233	112	121	0	92.56
46	49		142	259	280	Hamachang Para	18	18	0	0	66	31	35	0	88.57
46	49		142	370		Jormarong*	841	838	0	3	3461	1738	1723	0	100.87

District	Upazila/Thana	Paurashava	Union/Ward	Mauza	Village/Mahalla	Administrative Unit, Location and Community	Household (Except Floating)				Population (Including Floating)				Sex Ratio
							Total	General	Institutional	Others	Total	Male	Female	Hijra	
1	2	3	4	5	6	7	8	9	10	11	12	13	14	15	16
46	49		142	370	010	Aprusi Chairmanpara	23	22	0	1	122	61	61	0	100.00
46	49		142	370	031	Chhota Baripara	124	124	0	0	497	239	258	0	92.64
46	49		142	370	032	Companypara	13	13	0	0	57	31	26	0	119.23
46	49		142	370	043	Dakkhin Nalchhara	69	68	0	1	267	149	118	0	126.27
46	49		142	370	044	Debaranjanpara	27	27	0	0	109	56	53	0	105.66
46	49		142	370	085	Hari Dayalpara	27	27	0	0	114	57	57	0	100.00
46	49		142	370	087	Birashi Mura	20	20	0	0	68	35	33	0	106.06
46	49		142	370	148	Nirmalpara	87	87	0	0	385	187	198	0	94.44
46	49		142	370	169	Purnamohan Karbaripara	27	27	0	0	123	68	55	0	123.64
46	49		142	370	190	Haping Para	48	48	0	0	208	110	98	0	112.24
46	49		142	370	201	Simanapara	12	12	0	0	62	34	28	0	121.43
46	49		142	370	202	Surendra Masterpara	56	55	0	1	214	114	100	0	114.00
46	49		142	370	223	Uttar Surendra Masterpara	91	91	0	0	351	177	174	0	101.72
46	49		142	370	224	Uttar Nalchhara	49	49	0	0	200	96	104	0	92.31
46	49		142	370	245	Wakrakpara	81	81	0	0	334	157	177	0	88.70
46	49		142	370	261	Gajendra Karbari Para	31	31	0	0	146	68	78	0	87.18
46	49		142	370	304	Headmanpara	30	30	0	0	107	50	57	0	87.72
46	49		142	370	385	Kalapa Para	26	26	0	0	97	49	48	0	102.08
<b>46</b>	<b>49</b>	<b>308</b>				<b>Golabari Union</b>	<b>3452</b>	<b>3393</b>	<b>9</b>	<b>50</b>	<b>15184</b>	<b>7848</b>	<b>7329</b>	<b>7</b>	<b>107.08</b>
46	49	308				Rural	3452	3393	9	50	15184	7848	7329	7	107.08
46	49	308				Urban	0	0	0	0	0	0	0	0	0.00
46	49	308	260			Golabari (Part)*	3452	3393	9	50	15184	7848	7329	7	107.08
46	49	308	260	011		Alutila Punarbasan	9	7	1	1	59	44	15	0	293.33
46	49	308	260	027		Bagrachharapara	72	72	0	0	315	158	157	0	100.64
46	49	308	260	028		Balpiye Adam	80	78	1	1	378	199	179	0	111.17
46	49	308	260	029		Bangalkatipara	33	32	1	0	152	77	75	0	102.67
46	49	308	260	030		Barapara	90	90	0	0	359	169	190	0	88.95
46	49	308	260	045		Chhota Khagrachhari	45	45	0	0	194	99	95	0	104.21
46	49	308	260	058		Dakkhin Ganjapara	550	542	2	6	2445	1277	1161	7	109.99
46	49	308	260	059		Dakkhin Golabari (Marmapara)	61	59	0	2	293	141	152	0	92.76
46	49	308	260	097		Goamahat	52	49	1	2	231	132	99	0	133.33
46	49	308	260	110		Harinathpara	81	80	0	1	330	171	159	0	107.55
46	49	308	260	113		Headmanpara	82	80	1	1	386	212	174	0	121.84
46	49	308	260	116		Hempara	21	21	0	0	94	42	52	0	80.77
46	49	308	260	138		Jirakpara	36	36	0	0	140	69	71	0	97.18
46	49	308	260	139		Joutha Khamar	45	44	0	1	189	95	94	0	101.06
46	49	308	260	140		Juro Panichhara	32	31	0	1	119	59	60	0	98.33
46	49	308	260	151		Kadamtali	35	33	1	1	198	123	75	0	164.00
46	49	308	260	152		Kaibalya Pithpara	31	28	0	3	119	65	54	0	120.37
46	49	308	260	178		Madhubazar Elaka	62	61	0	1	273	136	137	0	99.27
46	49	308	260	180		Mahalchhara Bijoy Karbaripara	38	37	0	1	151	82	69	0	118.84
46	49	308	260	181		Mahalchhara Dewanpara	96	96	0	0	463	234	229	0	102.18
46	49	308	260	200		Nathapara	38	38	0	0	168	90	78	0	115.38
46	49	308	260	202		Natunpara	84	84	0	0	360	180	180	0	100.00
46	49	308	260	206		Nikunja Residential Elaka	168	165	0	3	698	359	339	0	105.90
46	49	308	260	233		Pashchim Golabari Munsipara	85	84	0	1	345	167	178	0	93.82
46	49	308	260	235		Pashchim Tripurapara	65	65	0	0	277	129	148	0	87.16
46	49	308	260	241		Purbapara	22	22	0	0	92	43	49	0	87.76
46	49	308	260	263		Ranga Panichhara	80	78	0	2	349	180	169	0	106.51
46	49	308	260	267		Rubber Baganpara	30	30	0	0	113	56	57	0	98.25
46	49	308	260	280		Satbhaiyapara	250	243	0	7	1057	545	512	0	106.45
46	49	308	260	299		Taibaklaipara	73	73	0	0	364	178	186	0	95.70
46	49	308	260	300		Tainamachhara	41	38	0	3	229	130	99	0	131.31
46	49	308	260	301		Talukdarpara	30	30	0	0	128	65	63	0	103.17
46	49	308	260	304		Thuiyaungyapara	68	66	0	2	306	180	126	0	142.86
46	49	308	260	316		Usuipara	56	56	0	0	285	153	132	0	115.91
46	49	308	260	317		Uttar Ganjapara (Bangalipara)	635	630	1	4	2768	1425	1343	0	106.11
46	49	308	260	318		Uttar Ganjapara (Magpara)	106	106	0	0	446	223	223	0	100.00
46	49	308	260	805		Uttar Mahalchhara	70	64	0	6	311	161	150	0	107.33
<b>46</b>	<b>49</b>	<b>441</b>				<b>Kamalchhari Union</b>	<b>3901</b>	<b>3852</b>	<b>9</b>	<b>40</b>	<b>15979</b>	<b>7905</b>	<b>8074</b>	<b>0</b>	<b>97.91</b>

District	Upazila/Thana	Paurashava	Union/Ward	Mauza	Village/Mahalla	Administrative Unit, Location and Community	Household (Except Floating)				Population (Including Floating)				Sex Ratio
							Total	General	Institutional	Others	Total	Male	Female	Hijra	
1	2	3	4	5	6	7	8	9	10	11	12	13	14	15	16
46	49		441			Rural	3901	3852	9	40	15979	7905	8074	0	97.91
46	49		441			Urban	0	0	0	0	0	0	0	0	0.00
46	49		441	075		Bhuachhari*	1541	1516	5	20	6453	3213	3240	0	99.17
46	49		441	075	010	Akkhyachhara	42	39	0	3	182	96	86	0	111.63
46	49		441	075	021	Barnal Noapara	17	16	0	1	57	32	25	0	128.00
46	49		441	075	022	Betchhari Christianpara	57	56	0	1	217	98	119	0	82.35
46	49		441	075	023	Betchhari Madhyapara	59	59	0	0	236	112	124	0	90.32
46	49		441	075	024	Betchhari Mukhpara	67	66	0	1	240	117	123	0	95.12
46	49		441	075	025	Bhuachhari Natunpara	39	39	0	0	173	82	91	0	90.11
46	49		441	075	026	Bhuachhari Marmapara	51	51	0	0	217	104	113	0	92.04
46	49		441	075	027	Bhuachhari Mukhpara	50	50	0	0	201	106	95	0	111.58
46	49		441	075	038	Chakrachhara	26	26	0	0	94	46	48	0	95.83
46	49		441	075	049	Dakkhin Bhuachhari Bangalipara	235	230	1	4	1032	496	536	0	92.54
46	49		441	075	086	Bha Chhari Jaburan Daw	60	59	0	1	255	125	130	0	96.15
46	49		441	075	120	Kamalchhari Mukhpara	218	212	1	5	954	463	491	0	94.30
46	49		441	075	131	Lohamanpara	13	13	0	0	61	28	33	0	84.85
46	49		441	075	192	Ratnamani Karbaripara	48	47	0	1	184	96	88	0	109.09
46	49		441	075	223	Upper Betchhari	46	45	0	1	170	85	85	0	100.00
46	49		441	075	224	Uttar Bhuachhari Bangalipara	513	508	3	2	2180	1127	1053	0	107.03
46	49		441	148		Datkupya*	616	611	2	3	2517	1286	1231	0	104.47
46	49		441	148	010	Aglashingpara	26	26	0	0	78	39	39	0	100.00
46	49		441	148	021	Badapara	34	34	0	0	117	62	55	0	112.73
46	49		441	148	042	Datkupya Bangalipara	183	181	2	0	813	430	383	0	112.27
46	49		441	148	043	Datkupya Purba Gamaridhala	101	100	0	1	402	194	208	0	93.27
46	49		441	148	054	Edmara Chhara	25	25	0	0	110	56	54	0	103.70
46	49		441	148	115	Kutukchhari Kalibindu Karbaripara	36	35	0	1	149	76	73	0	104.11
46	49		441	148	136	Monghlaprue Karbaripara	29	29	0	0	119	53	66	0	80.30
46	49		441	148	168	Puratan Headmanpara	101	100	0	1	403	202	201	0	100.50
46	49		441	148	189	Rangapanichhara	38	38	0	0	144	79	65	0	121.54
46	49		441	148	483	Madhya Kutuk Chhari	43	43	0	0	182	95	87	0	109.20
46	49		441	333		Itchhari*	699	694	1	4	2784	1349	1435	0	94.01
46	49		441	333	021	Betchhari Marmapara	180	180	0	0	756	365	391	0	93.35
46	49		441	333	022	Betchhari Mukhpara	63	62	1	0	258	126	132	0	95.45
46	49		441	333	093	Itchhari Bhitapara	150	147	0	3	612	287	325	0	88.31
46	49		441	333	094	Itchhari Madhyapara	41	41	0	0	163	84	79	0	106.33
46	49		441	333	095	Itchhari Mukhpara	76	76	0	0	260	123	137	0	89.78
46	49		441	333	106	Joytadhar Karbaripara	115	115	0	0	429	212	217	0	97.70
46	49		441	333	137	Maitripa	30	29	0	1	126	65	61	0	106.56
46	49		441	333	198	Modhya Betchharipara	44	44	0	0	180	87	93	0	93.55
46	49		441	407		Kamalchhari*	1045	1031	1	13	4225	2057	2168	0	94.88
46	49		441	407	010	Amtalipara	45	43	0	2	178	96	82	0	117.07
46	49		441	407	042	Dayamohanpara	60	60	0	0	222	105	117	0	89.74
46	49		441	407	103	Jadurampara	51	50	0	1	229	121	108	0	112.04
46	49		441	407	114	Kamalchhari Headmanpara	77	76	0	1	298	144	154	0	93.51
46	49		441	407	115	Khyangdongpara	72	72	0	0	278	130	148	0	87.84
46	49		441	407	138	Madhupara	33	32	0	1	141	79	62	0	127.42
46	49		441	407	139	Mangal Chandpara	80	79	0	1	338	175	163	0	107.36
46	49		441	407	170	Pilotpara	75	74	0	1	290	145	145	0	100.00
46	49		441	407	193	Roasayapara	111	109	0	2	458	227	231	0	98.27
46	49		441	407	224	Upper Perachhara	281	277	1	3	1155	557	598	0	93.14
46	49		441	407	742	Tatul Tola	70	69	0	1	296	140	156	0	89.74
46	49		441	407	752	Thana Chandra Para	90	90	0	0	342	138	204	0	67.65
<b>46</b>	<b>49</b>		<b>450</b>			<b>Khagrachhari Union</b>	<b>2544</b>	<b>2516</b>	<b>3</b>	<b>25</b>	<b>10343</b>	<b>5134</b>	<b>5209</b>	<b>0</b>	<b>98.56</b>
46	49		450			Rural	2544	2516	3	25	10343	5134	5209	0	98.56
46	49		450			Urban	0	0	0	0	0	0	0	0	0.00
46	49		450	149		Durchhari*	121	121	0	0	529	270	259	0	104.25
46	49		450	149	140	No.1 Thakurchhari Charpara	33	33	0	0	141	70	71	0	98.59

District	Upazila/Thana	Paurashava	Union/Ward	Mauza	Village/Mahalla	Administrative Unit, Location and Community	Household (Except Floating)				Population (Including Floating)				Sex Ratio
							Total	General	Institutional	Others	Total	Male	Female	Hijra	
1	2	3	4	5	6	7	8	9	10	11	12	13	14	15	16
46	49		450	149	141	No.1 Thakurchhari Uttar Kalapara	58	58	0	0	256	128	128	0	100.00
46	49		450	149	202	Thakurchhara Pukurpara	30	30	0	0	132	72	60	0	120.00
46	49		450	258		Gamaridhala*	812	802	0	10	3083	1524	1559	0	97.75
46	49		450	258	010	Akya Dactarpara	34	34	0	0	138	64	74	0	86.49
46	49		450	258	061	Fanindra Masterpara	26	26	0	0	105	56	49	0	114.29
46	49		450	258	072	Gamaridhala	117	116	0	1	416	198	218	0	90.83
46	49		450	258	103	Jatindrapara	78	76	0	2	299	160	139	0	115.11
46	49		450	258	134	Magistratepara	74	73	0	1	261	116	145	0	80.00
46	49		450	258	145	Nirod Baran Karbaripara	23	23	0	0	82	37	45	0	82.22
46	49		450	258	146	No.1 Gamaridhala Bangalipara	162	160	0	2	608	298	310	0	96.13
46	49		450	258	147	No.2 Gamaridhala Bangalipara	56	56	0	0	239	132	107	0	123.36
46	49		450	258	148	Noapara	19	19	0	0	78	37	41	0	90.24
46	49		450	258	169	Pidiapara	27	27	0	0	104	51	53	0	96.23
46	49		450	258	190	Rajani Dewanpara	53	50	0	3	191	96	95	0	101.05
46	49		450	258	191	Rajkumarpara	50	50	0	0	172	91	81	0	112.35
46	49		450	258	202	Sajekpara	26	26	0	0	100	49	51	0	96.08
46	49		450	258	245	Gamaridhala Nutun Bangalipara	67	66	0	1	290	139	151	0	92.05
46	49		450	516		Nunchhari*	1611	1593	3	15	6731	3340	3391	0	98.50
46	49		450	516	010	Ak Para	29	29	0	0	83	45	38	0	118.42
46	49		450	516	011	Akbari	64	63	0	1	272	138	134	0	102.99
46	49		450	516	022	Bholapara (Aniruddhapara)	26	26	0	0	96	46	50	0	92.00
46	49		450	516	023	Bhubanpara	88	88	0	0	405	180	225	0	80.00
46	49		450	516	044	Dakkhin Champaghat	38	38	0	0	147	68	79	0	86.08
46	49		450	516	075	Ghatpara	31	31	0	0	117	50	67	0	74.63
46	49		450	516	076	Ghugrachhari Punarbasan	32	32	0	0	137	73	64	0	114.06
46	49		450	516	087	Headmanpara	68	68	0	0	269	131	138	0	94.93
46	49		450	516	096	Dullya Tuli	22	22	0	0	78	37	41	0	90.24
46	49		450	516	118	Kongchaipara	73	70	0	3	302	147	155	0	94.84
46	49		450	516	139	Madhya Champaghat	50	50	0	0	221	109	112	0	97.32
46	49		450	516	140	Mangarampara	55	53	1	1	286	153	133	0	115.04
46	49		450	516	151	Niyong Karbaripara	54	53	0	1	190	101	89	0	113.48
46	49		450	516	152	No.1 Jidipara	118	116	1	1	488	258	230	0	112.17
46	49		450	516	153	No.1 Prkalpa Gram	80	78	0	2	336	163	173	0	94.22
46	49		450	516	154	No.2 Prkalpa Gram	91	91	0	0	379	192	187	0	102.67
46	49		450	516	155	No.2 Jidipara	68	67	0	1	284	139	145	0	95.86
46	49		450	516	156	No.2 Thakurchhara Charpara	25	25	0	0	111	55	56	0	98.21
46	49		450	516	157	No.3 Prkalpa Gram	94	94	0	0	397	212	185	0	114.59
46	49		450	516	159	Nunchhari Masterpara	35	35	0	0	149	83	66	0	125.76
46	49		450	516	160	Nunchhari Punarbasan	29	28	0	1	117	57	60	0	95.00
46	49		450	516	161	Nunchhari Thalipara (Bangalipara)	18	17	0	1	63	28	35	0	80.00
46	49		450	516	182	Pukurpara	39	39	0	0	187	84	103	0	81.55
46	49		450	516	203	Ramesh Karbaripara	65	65	0	0	265	125	140	0	89.29
46	49		450	516	214	Suduaung Memberpara	70	69	0	1	252	123	129	0	95.35
46	49		450	516	215	Surendra Karbaripara	24	24	0	0	105	51	54	0	94.44
46	49		450	516	226	Tangichhara	22	22	0	0	117	54	63	0	85.71
46	49		450	516	227	Thakurchhara Dakkhin Kalapara	28	27	0	1	106	50	56	0	89.29
46	49		450	516	228	Thalipara	94	94	0	0	441	213	228	0	93.42
46	49		450	516	239	Uttar Champaghat	42	40	1	1	179	103	76	0	135.53
46	49		450	516	660	South Thakur Chara	39	39	0	0	152	72	80	0	90.00
<b>46</b>	<b>49</b>	<b>608</b>				<b>Perachhara Union</b>	<b>3207</b>	<b>3171</b>	<b>6</b>	<b>30</b>	<b>13024</b>	<b>6450</b>	<b>6574</b>	<b>0</b>	<b>98.11</b>
46	49	608				Rural	3207	3171	6	30	13024	6450	6574	0	98.11
46	49	608				Urban	0	0	0	0	0	0	0	0	0.00
46	49	608	073			Bangalkati (Part)*	757	755	0	2	3016	1487	1529	0	97.25
46	49	608	073	010		Achaipara	25	25	0	0	113	53	60	0	88.33
46	49	608	073	023		Bangalkatipara	57	57	0	0	223	109	114	0	95.61
46	49	608	073	024		Beltalipara	104	104	0	0	421	196	225	0	87.11
46	49	608	073	026		Bholanathpara	28	27	0	1	104	54	50	0	108.00

District	Upazila/Thana	Paurashava	Union/Ward	Mauza	Village/Mahalla	Administrative Unit, Location and Community	Household (Except Floating)				Population (Including Floating)				Sex Ratio
							Total	General	Institutional	Others	Total	Male	Female	Hijra	
1	2	3	4	5	6	7	8	9	10	11	12	13	14	15	16
46	49		608 073	039	Chelachharapara		220	220	0	0	872	430	442	0	97.29
46	49		608 073	125	Kaptalapara		26	26	0	0	116	59	57	0	103.51
46	49		608 073	126	Khamarpara Joutha Khamar		88	87	0	1	337	174	163	0	106.75
46	49		608 073	138	Larmapara		71	71	0	0	289	144	145	0	99.31
46	49		608 073	165	Natunpara		13	13	0	0	43	21	22	0	95.45
46	49		608 073	186	Paltanjoypara		109	109	0	0	430	215	215	0	100.00
46	49		608 073	222	Shankhamohanpara		16	16	0	0	68	32	36	0	88.89
46	49		608 589		Perachhara (Part)*		2450	2416	6	28	10008	4963	5045	0	98.37
46	49		608 589	018	4 Mile Joutha Khamar		53	52	0	1	215	102	113	0	90.27
46	49		608 589	019	12 No. Prokalpa Gram		92	92	0	0	371	189	182	0	103.85
46	49		608 589	020	Bagrapara		60	59	0	1	229	115	114	0	100.88
46	49		608 589	026	8 Mile Joutha Khamar		71	71	0	0	281	138	143	0	96.50
46	49		608 589	030	7 Mile Joutha Khamar		44	44	0	0	179	86	93	0	92.47
46	49		608 589	031	Chandrakumarpara		69	69	0	0	244	119	125	0	95.20
46	49		608 589	032	Chhota Gachhban Kripa Rowajapara		106	104	0	2	439	228	211	0	108.06
46	49		608 589	035	9 Mile Chandrakiranpara		75	74	0	1	263	131	132	0	99.24
46	49		608 589	043	Dayarampara		82	79	0	3	297	148	149	0	99.33
46	49		608 589	074	Golakanapara		63	60	0	3	245	125	120	0	104.17
46	49		608 589	085	Hadukpara		117	116	1	0	512	264	248	0	106.45
46	49		608 589	086	Headmanpara		241	237	1	3	946	463	483	0	95.86
46	49		608 589	107	Jubarajpara		140	139	0	1	577	280	297	0	94.28
46	49		608 589	118	Kalapanichhara		52	52	0	0	258	127	131	0	96.95
46	49		608 589	119	Kalyapara		41	41	0	0	216	110	106	0	103.77
46	49		608 589	120	Kaminipara		45	43	1	1	216	118	98	0	120.41
46	49		608 589	121	Krishigabeshana		28	27	1	0	111	60	51	0	117.65
46	49		608 589	142	Maitepara		26	26	0	0	101	40	61	0	65.57
46	49		608 589	143	Mayung Taiklupara		63	62	1	0	293	146	147	0	99.32
46	49		608 589	144	Mongpruepara		32	32	0	0	145	69	76	0	90.79
46	49		608 589	155	Natunpara		27	27	0	0	107	56	51	0	109.80
46	49		608 589	156	Nilkantapara		255	249	0	6	1106	516	590	0	87.46
46	49		608 589	157	No. 5 Khamarpara		29	29	0	0	126	72	54	0	133.33
46	49		608 589	158	No.1 Prkalpa Gram		114	114	0	0	435	207	228	0	90.79
46	49		608 589	159	No.11 Prkalpa Gram		84	84	0	0	339	168	171	0	98.25
46	49		608 589	160	No.13 Joutha Khamar		75	75	0	0	317	160	157	0	101.91
46	49		608 589	181	Paulunyapara		60	58	0	2	258	139	119	0	116.81
46	49		608 589	182	Pratappara		99	95	1	3	401	205	196	0	104.59
46	49		608 589	214	Singinalapara		129	128	0	1	484	234	250	0	93.60
46	49		608 589	225	Tarunipara		11	11	0	0	43	21	22	0	95.45
46	49		608 589	558	Tonthak Para		67	67	0	0	254	127	127	0	100.00
<b>46</b>	<b>61</b>				<b>Lakkhichhari Upazila</b>		<b>6509</b>	<b>6435</b>	<b>8</b>	<b>66</b>	<b>27148</b>	<b>13838</b>	<b>13310</b>	<b>0</b>	<b>103.97</b>
46	61				Rural		5637	5580	5	52	23369	11760	11609	0	101.30
46	61				Urban		872	855	3	14	3779	2078	1701	0	122.16
<b>46</b>	<b>61</b>	<b>142</b>			<b>Barmachhari Union</b>		<b>1625</b>	<b>1609</b>	<b>1</b>	<b>15</b>	<b>6831</b>	<b>3443</b>	<b>3388</b>	<b>0</b>	<b>101.62</b>
46	61		142		Rural		1625	1609	1	15	6831	3443	3388	0	101.62
46	61		142		Urban		0	0	0	0	0	0	0	0	0.00
46	61		142 074		Barmachhari*		680	672	0	8	2858	1432	1426	0	100.42
46	61		142 074	020	Baghchharipara		50	50	0	0	191	94	97	0	96.91
46	61		142 074	021	Baidyapara		84	84	0	0	337	176	161	0	109.32
46	61		142 074	022	Barmachhari Mukhpara		43	40	0	3	167	78	89	0	87.64
46	61		142 074	023	Barmachharipara		28	28	0	0	114	61	53	0	115.09
46	61		142 074	024	Bazarpara		23	22	0	1	96	46	50	0	92.00
46	61		142 074	025	Binajuripara		85	84	0	1	379	184	195	0	94.36
46	61		142 074	036	Chourastapara		34	34	0	0	133	66	67	0	98.51
46	61		142 074	077	Guichharipara		23	23	0	0	83	44	39	0	112.82
46	61		142 074	088	Dewan Para		24	24	0	0	93	40	53	0	75.47
46	61		142 074	089	Nakatta Para		7	7	0	0	25	14	11	0	127.27
46	61		142 074	108	Joypatichhara		11	11	0	0	54	21	33	0	63.64
46	61		142 074	119	Kutubchhari Marmapara		55	54	0	1	269	142	127	0	111.81
46	61		142 074	120	Kutubchhari Chakmapara		44	44	0	0	174	92	82	0	112.20



District	Upazila/Thana	Paurashava	Union/Ward	Mauza	Village/Mahalla	Administrative Unit, Location and Community	Household (Except Floating)				Population (Including Floating)				Sex Ratio
							Total	General	Institutional	Others	Total	Male	Female	Hijra	
1	2	3	4	5	6	7	8	9	10	11	12	13	14	15	16
46	61		142	074	131	Larochharipara	50	49	0	1	259	126	133	0	94.74
46	61		142	074	152	Narainya Chharipara	31	31	0	0	118	56	62	0	90.32
46	61		142	074	203	Shilchharipara	40	40	0	0	158	79	79	0	100.00
46	61		142	074	214	Thalipara	48	47	0	1	208	113	95	0	118.95
46	61		142	406		Keretkata*	148	148	0	0	705	384	321	0	119.63
46	61		142	406	020	Biharpara	37	37	0	0	181	101	80	0	126.25
46	61		142	406	111	Keretkatapara	17	17	0	0	80	49	31	0	158.06
46	61		142	406	162	Pekkuapara	54	54	0	0	245	134	111	0	120.72
46	61		142	406	213	Ultachhari	40	40	0	0	199	100	99	0	101.01
46	61		142	444		Lelang*	501	496	1	4	2119	1041	1078	0	96.57
46	61		142	444	020	Battalipara	81	80	0	1	331	155	176	0	88.07
46	61		142	444	041	Dakkhin Shuknachhari	32	31	1	0	179	103	76	0	135.53
46	61		142	444	062	Fatrachhari	20	20	0	0	80	36	44	0	81.82
46	61		142	444	073	Guichhari	32	32	0	0	147	75	72	0	104.17
46	61		142	444	104	Jadupara	50	50	0	0	194	98	96	0	102.08
46	61		142	444	115	Kalachharipara	20	20	0	0	79	38	41	0	92.68
46	61		142	444	116	Karangapara	21	21	0	0	87	44	43	0	102.33
46	61		142	444	127	Lelang Barapara	62	61	0	1	239	123	116	0	106.03
46	61		142	444	128	Lelang Futhyapara	49	49	0	0	191	81	110	0	73.64
46	61		142	444	139	Madhya Shuknachhari	66	64	0	2	286	141	145	0	97.24
46	61		142	444	150	Naranyachhari	16	16	0	0	65	30	35	0	85.71
46	61		142	444	222	Uttar Shuknachhari	52	52	0	0	241	117	124	0	94.35
46	61		142	483		Muktachhari*	296	293	0	3	1149	586	563	0	104.09
46	61		142	483	040	Dadongyachhapara	27	27	0	0	97	56	41	0	136.59
46	61		142	483	041	Dewanpara	17	17	0	0	66	32	34	0	94.12
46	61		142	483	062	Futyachhari	22	22	0	0	75	42	33	0	127.27
46	61		142	483	073	Garamchhari	18	18	0	0	68	36	32	0	112.50
46	61		142	483	084	Hazachhari	23	23	0	0	90	45	45	0	100.00
46	61		142	483	115	Kalabania	22	22	0	0	94	48	46	0	104.35
46	61		142	483	116	Kandarppara	76	74	0	2	282	135	147	0	91.84
46	61		142	483	137	Muktachhari	42	42	0	0	169	95	74	0	128.38
46	61		142	483	168	Purba Shuknachhari	13	13	0	0	56	26	30	0	86.67
46	61		142	483	209	Tanurampara	36	35	0	1	152	71	81	0	87.65
<b>46</b>	<b>61</b>		<b>209</b>			<b>Dulyatali Union</b>	<b>1846</b>	<b>1834</b>	<b>1</b>	<b>11</b>	<b>7554</b>	<b>3764</b>	<b>3790</b>	<b>0</b>	<b>99.31</b>
46	61		209			Rural	1492	1481	1	10	6074	3021	3053	0	98.95
46	61		209			Urban	354	353	0	1	1480	743	737	0	100.81
46	61		209	073		Banarkata*	250	249	0	1	1008	502	506	0	99.21
46	61		209	073	040	Dewanpara	68	68	0	0	274	135	139	0	97.12
46	61		209	073	041	Dighalchharipara	28	28	0	0	122	58	64	0	90.63
46	61		209	073	062	Fattopara	34	34	0	0	143	72	71	0	101.41
46	61		209	073	133	Masterpara	74	73	0	1	279	145	134	0	108.21
46	61		209	073	204	Tejendra Karbaripara	46	46	0	0	190	92	98	0	93.88
46	61		209	148		Dainer Banarkata*	241	240	0	1	961	511	450	0	113.56
46	61		209	148	020	Bamer Banarkatapara	48	48	0	0	185	103	82	0	125.61
46	61		209	148	041	Dajarpara	12	12	0	0	61	32	29	0	110.34
46	61		209	148	042	Daner Banarkatapara	61	61	0	0	246	132	114	0	115.79
46	61		209	148	103	Jurmanipara	27	27	0	0	102	48	54	0	88.89
46	61		209	148	134	Madhya Adampara	38	38	0	0	167	89	78	0	114.10
46	61		209	148	205	Tulya Karbaripara	55	54	0	1	200	107	93	0	115.05
46	61		209	150		Dulyatali*	383	378	1	4	1541	772	769	0	100.39
46	61		209	150	040	Duaungyapara	50	49	0	1	175	82	93	0	88.17
46	61		209	150	041	Dulyatali	42	42	0	0	168	90	78	0	115.38
46	61		209	150	042	Dulyatali Bazarpara	38	36	1	1	170	96	74	0	129.73
46	61		209	150	113	Kurumbhanga	17	17	0	0	68	36	32	0	112.50
46	61		209	150	134	Magrachhari	82	81	0	1	354	165	189	0	87.30
46	61		209	150	145	Nabhangapara	29	29	0	0	111	56	55	0	101.82
46	61		209	150	166	Pashchim Chailyatali	42	41	0	1	164	81	83	0	97.59
46	61		209	150	167	Purba Chailyatali	83	83	0	0	331	166	165	0	100.61
46	61		209	151		Durchhari*	354	353	0	1	1480	743	737	0	100.81
46	61		209	151	020	Baradonapara	74	74	0	0	305	165	140	0	117.86

District	Upazila/Thana	Paurashava	Union/Ward	Mauza	Village/Mahalla	Administrative Unit, Location and Community	Household (Except Floating)				Population (Including Floating)				Sex Ratio
							Total	General	Institutional	Others	Total	Male	Female	Hijra	
1	2	3	4	5	6	7	8	9	10	11	12	13	14	15	16
46	61		209	151	021	Batgachhpara Memberpara	55	55	0	0	211	108	103	0	104.85
46	61		209	151	042	Durchharipara	82	81	0	1	384	186	198	0	93.94
46	61		209	151	073	Guru Bukkyapara	64	64	0	0	269	135	134	0	100.75
46	61		209	151	114	Kailas Mahajanpara	46	46	0	0	176	87	89	0	97.75
46	61		209	151	205	Tripura Chharipara	33	33	0	0	135	62	73	0	84.93
46	61		209	368		Jarulchhari*	618	614	0	4	2564	1236	1328	0	93.07
46	61		209	368	020	Baganpara	46	46	0	0	190	94	96	0	97.92
46	61		209	368	081	Hazachhari	42	42	0	0	190	93	97	0	95.88
46	61		209	368	102	Jarulchharipara	40	40	0	0	152	70	82	0	85.37
46	61		209	368	113	Kala Marmapara	50	50	0	0	207	91	116	0	78.45
46	61		209	368	134	Magaichhari Guchchhagram	221	220	0	1	940	451	489	0	92.23
46	61		209	368	135	Magaichharipara	79	77	0	2	340	173	167	0	103.59
46	61		209	368	146	Nabhangapara	15	15	0	0	56	23	33	0	69.70
46	61		209	368	147	Natunpara	62	61	0	1	240	122	118	0	103.39
46	61		209	368	188	Rainnama Chharapara	63	63	0	0	249	119	130	0	91.54
<b>46</b>	<b>61</b>		<b>474</b>			<b>Lakkhichhari Union</b>	<b>3038</b>	<b>2992</b>	<b>6</b>	<b>40</b>	<b>12763</b>	<b>6631</b>	<b>6132</b>	<b>0</b>	<b>108.14</b>
46	61		474			Rural	2520	2490	3	27	10464	5296	5168	0	102.48
46	61		474			Urban	518	502	3	13	2299	1335	964	0	138.49
46	61		474	111		Chhota Dhurang*	331	320	0	11	1362	706	656	0	107.62
46	61		474	111	020	Bija Kechingpara	4	4	0	0	12	6	6	0	100.00
46	61		474	111	071	Gargazya Chharipara	28	28	0	0	109	63	46	0	136.96
46	61		474	111	082	Hazachhari	86	86	0	0	320	169	151	0	111.92
46	61		474	111	093	Indrasing Karbaripara	13	13	0	0	40	20	20	0	100.00
46	61		474	111	134	Maramchhari Mukhpara	11	11	0	0	51	24	27	0	88.89
46	61		474	111	195	Shilachharipara	102	100	0	2	471	239	232	0	103.02
46	61		474	111	206	Thailyapara	43	42	0	1	180	99	81	0	122.22
46	61		474	111	207	Tongtulyapara	44	36	0	8	179	86	93	0	92.47
46	61		474	149		Bara Dhurang*	709	705	0	4	2809	1396	1413	0	98.80
46	61		474	149	020	Baghyopara	50	50	0	0	179	88	91	0	96.70
46	61		474	149	021	Bamchengipara	25	25	0	0	102	47	55	0	85.45
46	61		474	149	022	Bara Murapara	26	26	0	0	93	53	40	0	132.50
46	61		474	149	033	Chengi Mukhpara	74	73	0	1	323	157	166	0	94.58
46	61		474	149	034	Chhota Dhurang Mukh	39	39	0	0	147	76	71	0	107.04
46	61		474	149	045	Durduripara	47	47	0	0	197	94	103	0	91.26
46	61		474	149	076	Gabamarapara	38	38	0	0	159	82	77	0	106.49
46	61		474	149	084	Dandy Para	49	48	0	1	158	80	78	0	102.56
46	61		474	149	087	Haludyapara	44	44	0	0	178	85	93	0	91.40
46	61		474	149	108	Jatindra Karbaripara	103	103	0	0	465	233	232	0	100.43
46	61		474	149	139	Mitingachharipara	21	21	0	0	93	49	44	0	111.36
46	61		474	149	150	Nilkumar Karbaripara	53	52	0	1	202	91	111	0	81.98
46	61		474	149	191	Raktachharipara	75	74	0	1	287	151	136	0	111.03
46	61		474	149	202	Sumantapara	65	65	0	0	226	110	116	0	94.83
46	61		474	369		Jorgachhari*	371	367	1	3	1550	806	744	0	108.33
46	61		474	369	020	Banarkata Mukhpara	10	10	0	0	39	17	22	0	77.27
46	61		474	369	021	Bukky Chharapara	54	54	0	0	207	114	93	0	122.58
46	61		474	369	082	Hatichharapara	50	48	1	1	230	124	106	0	116.98
46	61		474	369	103	Jorgachhari Punarbasanpara	41	41	0	0	182	98	84	0	116.67
46	61		474	369	104	Jorgachharipara	75	75	0	0	316	164	152	0	107.89
46	61		474	369	125	Lakkhichhari Bazarpara	42	42	0	0	176	89	87	0	102.30
46	61		474	369	136	Mezarpara	60	58	0	2	248	126	122	0	103.28
46	61		474	369	167	Pashchim Jorga Punarbasanpara	39	39	0	0	152	74	78	0	94.87
46	61		474	443		Lakkhichhari*	518	502	3	13	2299	1335	964	0	138.49
46	61		474	443	020	Baganpara	32	32	0	0	149	72	77	0	93.51
46	61		474	443	021	Banarkata Headmanpara	68	68	0	0	289	149	140	0	106.43
46	61		474	443	022	Beltalipara	143	136	0	7	540	273	267	0	102.25
46	61		474	443	023	Bijoy Karbaripara	23	23	0	0	112	54	58	0	93.10
46	61		474	443	114	Kalachharipara	2	2	0	0	6	3	3	0	100.00
46	61		474	443	125	Lakkhichhari Guchchhagram	109	107	2	0	696	458	238	0	192.44
46	61		474	443	196	Simanapara	10	10	0	0	47	26	21	0	123.81

District	Upazila/Thana	Paurashava	Union/Ward	Mauza	Village/Mahalla	Administrative Unit, Location and Community	Household (Except Floating)				Population (Including Floating)				Sex Ratio
							Total	General	Institutional	Others	Total	Male	Female	Hijra	
1	2	3	4	5	6	7	8	9	10	11	12	13	14	15	16
46	61		474	443	217	Upazilapara	131	124	1	6	460	300	160	0	187.50
46	61		474	481		Maramchharipara*	180	178	0	2	690	344	346	0	99.42
46	61		474	481	020	Belakkapara	65	64	0	1	250	129	121	0	106.61
46	61		474	481	041	Daluchhari	12	12	0	0	47	24	23	0	104.35
46	61		474	481	132	Maramchhari Mukhpara	55	54	0	1	238	112	126	0	88.89
46	61		474	481	133	Murapara	16	16	0	0	46	22	24	0	91.67
46	61		474	481	164	Pangupara	32	32	0	0	109	57	52	0	109.62
46	61		474	482		Mayurkhil*	806	799	1	6	3532	1763	1769	0	99.66
46	61		474	482	020	Bainyachholapara	123	122	0	1	527	266	261	0	101.92
46	61		474	482	031	Chakmapara	19	19	0	0	83	47	36	0	130.56
46	61		474	482	032	Chhamurpara	45	45	0	0	216	101	115	0	87.83
46	61		474	482	043	Debatalipara	23	23	0	0	91	48	43	0	111.63
46	61		474	482	044	Dp Para	138	138	0	0	705	347	358	0	96.93
46	61		474	482	095	Indra Karbaripara	33	33	0	0	140	76	64	0	118.75
46	61		474	482	106	Jummachholapara	9	9	0	0	47	23	24	0	95.83
46	61		474	482	137	Mahishkatapara	31	30	0	1	128	62	66	0	93.94
46	61		474	482	138	Mahiskata Punarbasanpara	34	34	0	0	148	83	65	0	127.69
46	61		474	482	139	Manghalapara	62	61	0	1	253	128	125	0	102.40
46	61		474	482	140	Mayurkhil Guchchhagram	100	99	1	0	467	243	224	0	108.48
46	61		474	482	153	No.10 Mayurkhil	105	102	0	3	397	188	209	0	89.95
46	61		474	482	174	Ponapara	47	47	0	0	179	81	98	0	82.65
46	61		474	482	205	Saowtal Para	37	37	0	0	151	70	81	0	86.42
46	61		474	700		Shuknachharipara*	123	121	1	1	521	281	240	0	117.08
46	61		474	700	040	Daner Lakkhichharipara	27	27	0	0	97	51	46	0	110.87
46	61		474	700	081	Hatichharapara	40	40	0	0	152	68	84	0	80.95
46	61		474	700	192	Shuknachharipara	56	54	1	1	272	162	110	0	147.27
<b>46</b>	<b>65</b>					<b>Mahalchhari Upazila</b>	<b>11572</b>	<b>11435</b>	<b>19</b>	<b>118</b>	<b>49077</b>	<b>24704</b>	<b>24372</b>	<b>1</b>	<b>101.36</b>
46	65					Rural	7656	7594	9	53	31894	15860	16033	1	98.92
46	65					Urban	3916	3841	10	65	17183	8844	8339	0	106.06
<b>46</b>	<b>65</b>		<b>439</b>			<b>Kiyangghat Union</b>	<b>2183</b>	<b>2170</b>	<b>3</b>	<b>10</b>	<b>8952</b>	<b>4501</b>	<b>4451</b>	<b>0</b>	<b>101.12</b>
46	65		439			Rural	2183	2170	3	10	8952	4501	4451	0	101.12
46	65		439			Urban	0	0	0	0	0	0	0	0	0.00
46	65		439	411		Kiyangghat*	1613	1603	3	7	6630	3315	3315	0	100.00
46	65		439	411	030	Chittaranjan Karbaripara	80	79	0	1	318	151	167	0	90.42
46	65		439	411	041	Daba Fadapara	75	74	0	1	287	139	148	0	93.92
46	65		439	411	043	Delapara	33	33	0	0	138	75	63	0	119.05
46	65		439	411	074	Golakyapara	69	69	0	0	283	147	136	0	108.09
46	65		439	411	085	Hazachhara	21	21	0	0	88	43	45	0	95.56
46	65		439	411	106	Jaduganala	154	154	0	0	595	294	301	0	97.67
46	65		439	411	117	Kalabanyapara	54	54	0	0	220	114	106	0	107.55
46	65		439	411	118	Karalya Chharimukh	144	143	1	0	634	292	342	0	85.38
46	65		439	411	119	Karalyachhari Noapara	72	72	0	0	261	129	132	0	97.73
46	65		439	411	120	Karalyachhari Bhitapara									
46	65		439	411	121	Headmanpara	126	125	0	1	522	273	249	0	109.64
46	65		439	411	122	Kiyangghat	97	96	0	1	383	194	189	0	102.65
46	65		439	411	123	Kiyangghat Guchchhagram	224	222	2	0	997	511	486	0	105.14
46	65		439	411	124	Kiyangghat Natun Bazarpara	77	76	0	1	347	180	167	0	107.78
46	65		439	411	155	Noapara	38	38	0	0	155	81	74	0	109.46
46	65		439	411	196	Rangapanichhara	76	76	0	0	314	158	156	0	101.28
46	65		439	411	207	Satghariapara	92	90	0	2	383	184	199	0	92.46
46	65		439	411	208	Satgharpara	39	39	0	0	150	86	64	0	134.38
46	65		439	411	230	Ultachhari Biharpara	55	55	0	0	220	108	112	0	96.43
46	65		439	411	231	Ultachhari Madhyapara	87	87	0	0	335	156	179	0	87.15
46	65		439	786		Ultachhari*	570	567	0	3	2322	1186	1136	0	104.40
46	65		439	786	030	Chairmanpara	67	67	0	0	246	124	122	0	101.64
46	65		439	786	041	Dagkupyamagpara	13	13	0	0	51	28	23	0	121.74
46	65		439	786	042	Dhirendra Headmanpara	70	69	0	1	284	143	141	0	101.42
46	65		439	786	073	Golakpara	24	24	0	0	101	50	51	0	98.04
46	65		439	786	084	Datkupia Apurna Mahajan Para	144	144	0	0	586	290	296	0	97.97
46	65		439	786	114	Kalapunopara	13	13	0	0	47	23	24	0	95.83



District	Upazila/Thana	Paurashava	Union/Ward	Mauza	Village/Mahalla	Administrative Unit, Location and Community	Household (Except Floating)				Population (Including Floating)				Sex Ratio
							Total	General	Institutional	Others	Total	Male	Female	Hijra	
1	2	3	4	5	6	7	8	9	10	11	12	13	14	15	16
46	65		439	786	125	Lambapara	67	67	0	0	279	154	125	0	123.20
46	65		439	786	136	Marbaripara	34	34	0	0	142	75	67	0	111.94
46	65		439	786	197	Subalkishtapara	55	55	0	0	255	135	120	0	112.50
46	65		439	786	218	Ultachhari Biharpara	18	17	0	1	73	42	31	0	135.48
46	65		439	786	219	Ultachhari Madhyapara	52	51	0	1	200	95	105	0	90.48
46	65		439	786	220	Ultachhari Noapara	13	13	0	0	58	27	31	0	87.10
<b>46</b>	<b>65</b>		<b>506</b>			<b>Mahalchhari Union</b>	<b>4364</b>	<b>4297</b>	<b>10</b>	<b>57</b>	<b>18598</b>	<b>9423</b>	<b>9175</b>	<b>0</b>	<b>102.70</b>
46	65		506			Rural	1750	1737	3	10	7222	3552	3670	0	96.78
46	65		506			Urban	2614	2560	7	47	11376	5871	5505	0	106.65
46	65		506	112		Chongrachhari*	1245	1233	3	9	5120	2530	2590	0	97.68
46	65		506	112	010	Adarshapara	55	54	0	1	234	119	115	0	103.48
46	65		506	112	021	Bhuatapara	67	67	0	0	266	134	132	0	101.52
46	65		506	112	032	Changarachharimukh	38	36	0	2	146	77	69	0	111.59
46	65		506	112	033	Chittakumar Karbaripara	57	57	0	0	247	122	125	0	97.60
46	65		506	112	034	Chongrachhari Guchchhagram	233	230	2	1	1027	532	495	0	107.47
46	65		506	112	035	Chouddagrampara	41	40	0	1	155	77	78	0	98.72
46	65		506	112	086	Headmanpara	306	303	0	3	1188	564	624	0	90.38
46	65		506	112	117	Khirish Chandrapara	21	21	0	0	76	38	38	0	100.00
46	65		506	112	138	Mahajanpara	95	94	1	0	371	179	192	0	93.23
46	65		506	112	139	Momenshahipara	96	96	0	0	389	197	192	0	102.60
46	65		506	112	150	Niranjanpara	71	70	0	1	279	134	145	0	92.41
46	65		506	112	191	Roazapara	57	57	0	0	261	137	124	0	110.48
46	65		506	112	202	Shantinagar	108	108	0	0	481	220	261	0	84.29
46	65		506	150		Durparjyanal*	210	209	0	1	859	392	467	0	83.94
46	65		506	150	020	Bhuotek	44	44	0	0	167	72	95	0	75.79
46	65		506	150	041	Durpajyanal	18	18	0	0	72	35	37	0	94.59
46	65		506	150	042	Durpajyanal Pashchimpara	62	61	0	1	262	122	140	0	87.14
46	65		506	150	073	Gadchhara	13	13	0	0	55	24	31	0	77.42
46	65		506	150	134	Manoranjanpara	73	73	0	0	303	139	164	0	84.76
46	65		506	410		Kerenganala*	295	295	0	0	1243	630	613	0	102.77
46	65		506	410	020	Basantapara	49	49	0	0	235	127	108	0	117.59
46	65		506	410	021	Bimalpara	33	33	0	0	136	71	65	0	109.23
46	65		506	410	082	Headmanpara	100	100	0	0	385	191	194	0	98.45
46	65		506	410	083	Hemantapara	39	39	0	0	155	73	82	0	89.02
46	65		506	410	084	Hemaranjanpara	58	58	0	0	275	141	134	0	105.22
46	65		506	410	115	Kalachanpara	16	16	0	0	57	27	30	0	90.00
46	65		506	748		Thalipara*	2614	2560	7	47	11376	5871	5505	0	106.65
46	65		506	748	010	Ajit Chairmanpara	53	53	0	0	226	109	117	0	93.16
46	65		506	748	011	Apbn	115	112	1	2	533	362	171	0	211.70
46	65		506	748	018	24 Mile Para	37	37	0	0	166	87	79	0	110.13
46	65		506	748	022	Babupara	128	124	0	4	481	230	251	0	91.63
46	65		506	748	023	Bajechhara	10	10	0	0	43	23	20	0	115.00
46	65		506	748	024	Baruapara	9	9	0	0	36	16	20	0	80.00
46	65		506	748	025	Bazarpara	129	123	0	6	602	309	293	0	105.46
46	65		506	748	036	Chattagrampara	61	59	0	2	270	135	135	0	100.00
46	65		506	748	037	18 Paribar	34	34	0	0	156	77	79	0	97.47
46	65		506	748	048	Dipalo Chairmanpara	142	138	0	4	558	266	292	0	91.10
46	65		506	748	049	Dulal Chowdhury Memberpara	15	15	0	0	57	28	29	0	96.55
46	65		506	748	050	Dumanighat	83	83	0	0	350	177	173	0	102.31
46	65		506	748	051	Durchhari	53	53	0	0	219	112	107	0	104.67
46	65		506	748	092	Haspatal Elaka	35	35	0	0	132	62	70	0	88.57
46	65		506	748	093	Hazachhara	49	49	0	0	188	93	95	0	97.89
46	65		506	748	114	Jouthakhamar Tripurapara	77	77	0	0	271	114	157	0	72.61
46	65		506	748	115	Jouthakhamarpara	43	42	0	1	194	84	110	0	76.36
46	65		506	748	126	Karalle Chharipara	42	42	0	0	166	85	81	0	104.94
46	65		506	748	127	Khamarpara	25	25	0	0	108	57	51	0	111.76
46	65		506	748	128	Kuthirpara	58	58	0	0	229	122	107	0	114.02
46	65		506	748	132	Comilla Tilapara	60	59	1	0	236	105	131	0	80.15
46	65		506	748	139	Lohitbaranpara	29	29	0	0	105	52	53	0	98.11
46	65		506	748	150	Manik Daktarpara	16	16	0	0	63	28	35	0	80.00

District	Upazila/Thana	Paurashava	Union/Ward	Mauza	Village/Mahalla	Administrative Unit, Location and Community	Household (Except Floating)				Population (Including Floating)				Sex Ratio
							Total	General	Institutional	Others	Total	Male	Female	Hijra	
1	2	3	4	5	6	7	8	9	10	11	12	13	14	15	16
46	65		506	748	151	Milanpur	69	69	0	0	274	138	136	0	101.47
46	65		506	748	152	Mohammadpur	63	63	0	0	295	152	143	0	106.29
46	65		506	748	153	Murapara	93	92	0	1	416	186	230	0	80.87
46	65		506	748	164	Narayana Karbaripara	39	39	0	0	167	86	81	0	106.17
46	65		506	748	165	Natunpara	230	228	0	2	977	488	489	0	99.80
46	65		506	748	167	Nurserypara	43	43	0	0	195	98	97	0	101.03
46	65		506	748	188	Pahartali	86	85	0	1	349	177	172	0	102.91
46	65		506	748	209	Ramesu Karbaripara	61	55	0	6	228	122	106	0	115.09
46	65		506	748	220	Saw Millpara	41	41	0	0	173	86	87	0	98.85
46	65		506	748	221	Swapan Daktarpara	13	13	0	0	35	19	16	0	118.75
46	65		506	748	222	Sylhetipara	96	96	0	0	461	223	238	0	93.70
46	65		506	748	233	T&T Para Zone Reserve Area	135	132	3	0	855	578	277	0	208.66
46	65		506	748	234	Thalipara	186	180	0	6	777	379	398	0	95.23
46	65		506	748	235	Thanapara	26	14	2	10	165	98	67	0	146.27
46	65		506	748	236	Tilapara	111	110	0	1	527	262	265	0	98.87
46	65		506	748	247	Uchcha Kengol Chharipara	9	9	0	0	39	21	18	0	116.67
46	65		506	748	248	Ulaprue Chairmanpara	10	9	0	1	54	25	29	0	86.21
<b>46</b>	<b>65</b>		<b>515</b>			<b>Maischhari Union</b>	<b>3126</b>	<b>3087</b>	<b>6</b>	<b>33</b>	<b>13829</b>	<b>6972</b>	<b>6856</b>	<b>1</b>	<b>101.69</b>
46	65		515			Rural	1824	1806	3	15	8022	3999	4022	1	99.43
46	65		515			Urban	1302	1281	3	18	5807	2973	2834	0	104.90
46	65		515	449		Lemuchhari*	1824	1806	3	15	8022	3999	4022	1	99.43
46	65		515	449	010	Athoai para	17	17	0	0	76	42	34	0	123.53
46	65		515	449	021	Badanala Bhitara para	34	34	0	0	139	63	76	0	82.89
46	65		515	449	022	Badanalapara Ananta Karbaripara	64	63	0	1	239	124	115	0	107.83
46	65		515	449	033	Cutingtila	121	120	0	1	528	268	260	0	103.08
46	65		515	449	044	Dakkhin Rabichandra Karbaripara	25	24	0	1	86	42	44	0	95.45
46	65		515	449	045	Depochharipara	24	24	0	0	79	39	40	0	97.50
46	65		515	449	076	Gangamachhara	42	42	0	0	165	77	88	0	87.50
46	65		515	449	077	Golakpara	86	83	0	3	399	213	186	0	114.52
46	65		515	449	108	Jamtalapara	46	46	0	0	192	98	94	0	104.26
46	65		515	449	109	Jantranath Karbaripara	61	59	0	2	209	111	97	1	114.43
46	65		515	449	120	Kalabanya	14	14	0	0	60	26	34	0	76.47
46	65		515	449	121	Kalopahar	126	126	0	0	619	313	306	0	102.29
46	65		515	449	132	Lemuchhari Barapara	80	79	0	1	318	143	175	0	81.71
46	65		515	449	133	Lemuchhari Bhitara para Madhya Lemuchhari	67	67	0	0	261	125	136	0	91.91
46	65		515	449	144	Guchchhagram	187	187	0	0	772	399	373	0	106.97
46	65		515	449	145	Manikchhari Muslimpara	340	339	0	1	1682	826	856	0	96.50
46	65		515	449	146	Manikchhari Bindukumar Chairmanpara	23	23	0	0	89	41	48	0	85.42
46	65		515	449	147	Monghlapara	25	25	0	0	75	44	31	0	141.94
46	65		515	449	178	Pachai Karbaripara	42	41	0	1	203	106	97	0	109.28
46	65		515	449	179	Pagajyachhari Guchchhagram	129	127	2	0	644	310	334	0	92.81
46	65		515	449	180	Pagjochhari Bhitara para	24	24	0	0	88	44	44	0	100.00
46	65		515	449	181	Paisi Mahajanpara	48	47	0	1	216	106	110	0	96.36
46	65		515	449	182	Pashchim Kiyangghat	83	81	0	2	337	160	177	0	90.40
46	65		515	449	183	Pathapara	33	33	0	0	142	69	73	0	94.52
46	65		515	449	184	Petukpara	15	15	0	0	46	25	21	0	119.05
46	65		515	449	215	Sauprue Karbaripara.	17	15	1	1	166	84	82	0	102.44
46	65		515	449	236	Uttar Joysenpara	51	51	0	0	192	101	91	0	110.99
46	65		515	487		Maischhari*	1302	1281	3	18	5807	2973	2834	0	104.90
46	65		515	487	010	Apruchai Karbaripara	17	16	0	1	74	38	36	0	105.56
46	65		515	487	021	Badikhulopara	28	28	0	0	102	50	52	0	96.15
46	65		515	487	022	Balaram Masterpara	38	38	0	0	159	81	78	0	103.85
46	65		515	487	023	Balipara	63	61	1	1	365	222	143	0	155.24
46	65		515	487	034	Chhatipara	54	54	0	0	245	119	126	0	94.44
46	65		515	487	035	Chowdhurypara	120	119	0	1	560	275	285	0	96.49
46	65		515	487	106	Joysenpara	40	39	0	1	130	57	73	0	78.08
46	65		515	487	117	Kalapara	9	9	0	0	34	19	15	0	126.67

District	Upazila/Thana	Paurashava	Union/Ward	Mauza	Village/Mahalla	Administrative Unit, Location and Community	Household (Except Floating)				Population (Including Floating)				Sex Ratio
							Total	General	Institutional	Others	Total	Male	Female	Hijra	
1	2	3	4	5	6	7	8	9	10	11	12	13	14	15	16
46	65		515	487	118	Khirod Karbaripara	29	28	0	1	123	73	50	0	146.00
46	65		515	487	129	Lambapara	22	22	0	0	102	51	51	0	100.00
46	65		515	487	140	Maischhari Bazarpara	118	110	0	8	515	275	240	0	114.58
46	65		515	487	141	Maischhari Schoolpara	47	45	2	0	251	147	104	0	141.35
46	65		515	487	142	Manirampara	19	19	0	0	81	44	37	0	118.92
46	65		515	487	152	Hazachhara	61	61	0	0	268	144	124	0	116.13
46	65		515	487	153	Narendra Karbaripara	31	31	0	0	135	64	71	0	90.14
46	65		515	487	154	Noapara	66	65	0	1	260	134	126	0	106.35
46	65		515	487	155	Nunchhari Guchchhagram	450	448	0	2	2031	1006	1025	0	98.15
46	65		515	487	176	Painda Karbaripara	13	12	0	1	45	25	20	0	125.00
46	65		515	487	177	Punarbasantpara	31	31	0	0	134	66	68	0	97.06
46	65		515	487	198	Rabichandra Karbaripara	32	31	0	1	129	54	75	0	72.00
46	65		515	487	199	Rasidhanpara	14	14	0	0	64	29	35	0	82.86
<b>46</b>	<b>65</b>		<b>524</b>			<b>Mubachhari Union</b>	<b>1899</b>	<b>1881</b>	<b>0</b>	<b>18</b>	<b>7698</b>	<b>3808</b>	<b>3890</b>	<b>0</b>	<b>97.89</b>
46	65		524			Rural	1899	1881	0	18	7698	3808	3890	0	97.89
46	65		524			Urban	0	0	0	0	0	0	0	0	0.00
46	65		524	488		Mubachhari*	1899	1881	0	18	7698	3808	3890	0	97.89
46	65		524	488	010	Adufapara	57	57	0	0	234	125	109	0	114.68
46	65		524	488	021	Baghmara	109	108	0	1	410	194	216	0	89.81
46	65		524	488	042	Dewanchhara	22	22	0	0	103	53	50	0	106.00
46	65		524	488	043	Dhanpadapara	44	44	0	0	169	88	81	0	108.64
46	65		524	488	044	Digalchhari	43	43	0	0	167	89	78	0	114.10
46	65		524	488	055	Edohulchhara	30	30	0	0	118	57	61	0	93.44
46	65		524	488	086	Harikabapara	28	28	0	0	103	51	52	0	98.08
46	65		524	488	087	Hazachhara	63	63	0	0	254	125	129	0	96.90
46	65		524	488	088	Headmanpara	120	118	0	2	529	259	270	0	95.93
46	65		524	488	119	Kalabanyachhara	16	16	0	0	86	38	48	0	79.17
46	65		524	488	120	Kaptaipara	133	131	0	2	530	247	283	0	87.28
46	65		524	488	121	Karalyachhari	143	140	0	3	576	279	297	0	93.94
46	65		524	488	122	Khamarpara	33	32	0	1	115	56	59	0	94.92
46	65		524	488	123	Khayangsapara	121	120	0	1	529	259	270	0	95.93
46	65		524	488	124	Khularampara	195	194	0	1	755	373	382	0	97.64
46	65		524	488	125	Khullyangpara	113	113	0	0	463	233	230	0	101.30
46	65		524	488	136	Lubapara	40	40	0	0	159	86	73	0	117.81
46	65		524	488	137	Lungdukyapara	22	22	0	0	99	54	45	0	120.00
46	65		524	488	148	Machinepara	24	24	0	0	95	44	51	0	86.27
46	65		524	488	149	Madhya Adampara	50	50	0	0	200	99	101	0	98.02
46	65		524	488	150	Magchhara	12	12	0	0	45	22	23	0	95.65
46	65		524	488	151	Mahamunipara	186	182	0	4	781	391	390	0	100.26
46	65		524	488	152	Manatek	209	208	0	1	830	407	423	0	96.22
46	65		524	488	163	Noapara	18	18	0	0	77	39	38	0	102.63
46	65		524	488	204	Rangapanichhara	4	4	0	0	21	11	10	0	110.00
46	65		524	488	215	Shantipara	39	37	0	2	163	83	80	0	103.75
46	65		524	488	216	Shilban	25	25	0	0	87	46	41	0	112.20
<b>46</b>	<b>67</b>					<b>Manikchhari Upazila</b>	<b>17695</b>	<b>17469</b>	<b>31</b>	<b>195</b>	<b>77027</b>	<b>37653</b>	<b>39371</b>	<b>3</b>	<b>95.64</b>
46	67					Rural	5285	5225	6	54	22904	11119	11785	0	94.35
46	67					Urban	12410	12244	25	141	54123	26534	27586	3	96.19
<b>46</b>	<b>67</b>		<b>142</b>			<b>Batnatali Union</b>	<b>3488</b>	<b>3456</b>	<b>4</b>	<b>28</b>	<b>15127</b>	<b>7310</b>	<b>7817</b>	<b>0</b>	<b>93.51</b>
46	67		142			Rural	3488	3456	4	28	15127	7310	7817	0	93.51
46	67		142			Urban	0	0	0	0	0	0	0	0	0.00
46	67		142	075		Batnatali*	960	950	2	8	4098	1977	2121	0	93.21
46	67		142	075	020	Badan Karbaripara	22	22	0	0	91	47	44	0	106.82
46	67		142	075	021	Baragrampara	40	40	0	0	174	76	98	0	77.55
46	67		142	075	022	Batnatali Muslimpara	185	185	0	0	722	347	375	0	92.53
46	67		142	075	023	Batnatali Bazarpara	86	81	1	4	412	225	187	0	120.32
46	67		142	075	044	Dhakaiya Shibir	162	161	1	0	725	344	381	0	90.29
46	67		142	075	085	Headmanpara	89	88	0	1	404	187	217	0	86.18
46	67		142	075	086	Hindupara	147	147	0	0	531	260	271	0	95.94
46	67		142	075	107	Jaminer Aga	74	72	0	2	324	163	161	0	101.24
46	67		142	075	118	Kanachchandrapara	10	10	0	0	49	28	21	0	133.33

District	Upazila/Thana	Paurashava	Union/Ward	Mauza	Village/Mahalla	Administrative Unit, Location and Community	Household (Except Floating)				Population (Including Floating)				Sex Ratio
							Total	General	Institutional	Others	Total	Male	Female	Hijra	
1	2	3	4	5	6	7	8	9	10	11	12	13	14	15	16
46	67		142	075	169	Patirampara	48	48	0	0	220	104	116	0	89.66
46	67		142	075	170	Pranjapruepara	71	71	0	0	322	146	176	0	82.95
46	67		142	075	201	Sadhupara	26	25	0	1	124	50	74	0	67.57
46	67		142	113		Chempruepara*	241	240	0	1	1027	508	519	0	97.88
46	67		142	113	020	Baikhalapara	19	19	0	0	77	39	38	0	102.63
46	67		142	113	081	Hatitilapara	27	27	0	0	122	62	60	0	103.33
46	67		142	113	082	Headmanpara	46	46	0	0	181	93	88	0	105.68
46	67		142	113	123	Lipiapara	48	48	0	0	207	97	110	0	88.18
46	67		142	113	134	Muslimpara	30	30	0	0	130	57	73	0	78.08
46	67		142	113	145	Noapara	37	36	0	1	139	66	73	0	90.41
46	67		142	113	206	Tablapara	34	34	0	0	171	94	77	0	122.08
46	67		142	114		Chhudurkhil*	370	364	0	6	1532	737	795	0	92.70
46	67		142	114	020	Budangpara	89	89	0	0	402	188	214	0	87.85
46	67		142	114	081	Headmanpara	112	110	0	2	450	208	242	0	85.95
46	67		142	114	082	Hindupara	75	75	0	0	289	140	149	0	93.96
46	67		142	114	113	Kailya Maranpara	29	28	0	1	139	77	62	0	124.19
46	67		142	114	134	Mongri Karbaripara	22	20	0	2	83	49	34	0	144.12
46	67		142	114	205	Tripurapara	43	42	0	1	169	75	94	0	79.79
46	67		142	152		Dainchhari*	1376	1365	2	9	6098	2950	3148	0	93.71
46	67		142	152	020	Banchharampara	149	148	0	1	680	322	358	0	89.94
46	67		142	152	021	Barabil	100	99	0	1	427	202	225	0	89.78
46	67		142	152	022	Budangpara	150	150	0	0	647	318	329	0	96.66
46	67		142	152	043	Dainchhari Madhyapara	251	249	2	0	1138	567	571	0	99.30
46	67		142	152	044	Dainchhari Uttarpada	84	84	0	0	364	179	185	0	96.76
46	67		142	152	045	Dakkhinpara	149	149	0	0	668	300	368	0	81.52
46	67		142	152	056	Eyatalongpara	11	11	0	0	46	23	23	0	100.00
46	67		142	152	077	Gorkhana	59	59	0	0	262	137	125	0	109.60
46	67		142	152	168	Pannabil	265	262	0	3	1188	574	614	0	93.49
46	67		142	152	209	Tulabil	158	154	0	4	678	328	350	0	93.71
46	67		142	153		Dalu*	541	537	0	4	2372	1138	1234	0	92.22
46	67		142	153	020	Bhatkhalapara	77	76	0	1	348	163	185	0	88.11
46	67		142	153	041	Dakkhin Muslimpara	101	101	0	0	416	188	228	0	82.46
46	67		142	153	072	Gariatilapara	25	25	0	0	116	56	60	0	93.33
46	67		142	153	083	Hajupara	54	52	0	2	249	126	123	0	102.44
46	67		142	153	084	Hatimuratila	23	23	0	0	92	48	44	0	109.09
46	67		142	153	085	Headmanpara	157	156	0	1	677	323	354	0	91.24
46	67		142	153	116	Kaibongpara	59	59	0	0	279	142	137	0	103.65
46	67		142	153	207	Thalipara	45	45	0	0	195	92	103	0	89.32
<b>46</b>	<b>67</b>		<b>407</b>			<b>Jogyachhola Union</b>	<b>3121</b>	<b>3100</b>	<b>4</b>	<b>17</b>	<b>13452</b>	<b>6464</b>	<b>6988</b>	<b>0</b>	<b>92.50</b>
46	67		407			Rural	971	963	1	7	4350	2116	2234	0	94.72
46	67		407			Urban	2150	2137	3	10	9102	4348	4754	0	91.46
46	67		407	376		Jogyachhola*	2150	2137	3	10	9102	4348	4754	0	91.46
46	67		407	376	010	Amtalipara	52	52	0	0	240	107	133	0	80.45
46	67		407	376	021	Bhangamura	47	46	0	1	204	108	96	0	112.50
46	67		407	376	042	Dakkhin Garitana	146	145	1	0	612	293	319	0	91.85
46	67		407	376	043	Dakkhin Garamchhari	122	122	0	0	513	238	275	0	86.55
46	67		407	376	044	Dakkhin Sapmara	136	136	0	0	587	271	316	0	85.76
46	67		407	376	065	Fakirtila	75	75	0	0	297	155	142	0	109.15
46	67		407	376	076	Godatalipara (Ramchandrapara)	52	52	0	0	229	109	120	0	90.83
46	67		407	376	137	Madhya Garitana	66	65	1	0	304	144	160	0	90.00
46	67		407	376	138	Madhya Sapmara	151	150	0	1	576	278	298	0	93.29
46	67		407	376	139	Manipara	110	110	0	0	499	227	272	0	83.46
46	67		407	376	140	Muslimpara	92	92	0	0	426	209	217	0	96.31
46	67		407	376	151	Namar Headmanpara	90	85	0	5	378	179	199	0	89.95
46	67		407	376	152	Nunabilpara	36	36	0	0	149	80	69	0	115.94
46	67		407	376	173	Pakkatilapara	60	60	0	0	225	115	110	0	104.55
46	67		407	376	174	Purba Garamchhari	178	176	1	1	782	379	403	0	94.04
46	67		407	376	195	Rouzapara	158	158	0	0	645	298	347	0	85.88
46	67		407	376	206	Shilchhari Para	80	80	0	0	314	157	157	0	100.00

District	Upazila/Thana	Paurashava	Union/Ward	Mauza	Village/Mahalla	Administrative Unit, Location and Community	Household (Except Floating)				Population (Including Floating)				Sex Ratio
							Total	General	Institutional	Others	Total	Male	Female	Hijra	
1	2	3	4	5	6	7	8	9	10	11	12	13	14	15	16
46	67		407	376	227	Upar Headmanpara	107	106	0	1	469	226	243	0	93.00
46	67		407	376	228	Uttar Garamchhari	73	73	0	0	298	143	155	0	92.26
46	67		407	376	229	Uttar Garitana	250	249	0	1	1074	503	571	0	88.09
46	67		407	376	230	Uttar Sapmara	69	69	0	0	281	129	152	0	84.87
46	67		407	414		Kalapani*	971	963	1	7	4350	2116	2234	0	94.72
46	67		407	414	010	Asalongpara	96	96	0	0	422	206	216	0	95.37
46	67		407	414	021	Bazarpada	79	78	0	1	350	159	191	0	83.25
46	67		407	414	072	Ganjapara	35	35	0	0	137	59	78	0	75.64
46	67		407	414	073	Gas Fieldpara	90	86	1	3	412	200	212	0	94.34
46	67		407	414	074	Ghilatalipara	74	74	0	0	351	169	182	0	92.86
46	67		407	414	075	Gujachandrapara	31	30	0	1	147	80	67	0	119.40
46	67		407	414	086	Headmanpara	60	60	0	0	241	118	123	0	95.93
46	67		407	414	117	Kharichharapara	77	76	0	1	347	169	178	0	94.94
46	67		407	414	138	Marakaillapara	68	68	0	0	323	163	160	0	101.88
46	67		407	414	139	Masterpara	51	51	0	0	208	95	113	0	84.07
46	67		407	414	140	Muslimpara	123	123	0	0	575	276	299	0	92.31
46	67		407	414	151	Noapara	27	27	0	0	108	59	49	0	120.41
46	67		407	414	192	Rangapanipara	37	37	0	0	152	70	82	0	85.37
46	67		407	414	193	Rowshan Alipara	31	31	0	0	139	71	68	0	104.41
46	67		407	414	204	Schoolpara	92	91	0	1	438	222	216	0	102.78
<b>46</b>	<b>67</b>	<b>507</b>				<b>Manikchhari Union</b>	<b>6651</b>	<b>6534</b>	<b>18</b>	<b>99</b>	<b>28859</b>	<b>14448</b>	<b>14408</b>	<b>3</b>	<b>100.28</b>
46	67		507			Rural	0	0	0	0	0	0	0	0	0.00
46	67		507			Urban	6651	6534	18	99	28859	14448	14408	3	100.28
46	67		507	490		Manikchhari (Part)*	6651	6534	18	99	28859	14448	14408	3	100.28
46	67		507	490	010	Amtali	34	34	0	0	134	68	66	0	103.03
46	67		507	490	022	Baganpara	33	33	0	0	148	65	83	0	78.31
46	67		507	490	023	Bakripara	37	37	0	0	172	94	78	0	120.51
46	67		507	490	037	Chaikyabilpara	45	44	0	1	186	84	102	0	82.35
46	67		507	490	051	Dakkhin Fakimalapara	57	57	0	0	231	115	116	0	99.14
46	67		507	490	053	Dakkhin Hafchharipara	68	66	0	2	314	168	146	0	115.07
46	67		507	490	057	Depuapara	50	50	0	0	218	115	103	0	111.65
46	67		507	490	059	Durchharipara	112	111	0	1	466	229	237	0	96.62
46	67		507	490	070	Eksatyapara	334	332	1	1	1477	695	782	0	88.87
46	67		507	490	071	Eyatalangpara	193	192	0	1	781	401	380	0	105.53
46	67		507	490	092	Gachchhabil Chowdhurypara	76	75	0	1	326	149	177	0	84.18
46	67		507	490	093	Gachchhabil Guchchhagram	705	696	3	6	3071	1494	1577	0	94.74
46	67		507	490	094	Gaindungpara	80	78	0	2	365	180	185	0	97.30
46	67		507	490	096	Govamarapara	409	402	2	5	1786	907	879	0	103.19
46	67		507	490	107	Hajipara	191	191	0	0	773	356	417	0	85.37
46	67		507	490	141	Khyadongpara	69	68	0	1	308	151	157	0	96.18
46	67		507	490	152	Lapaidongpara	28	27	0	1	123	56	67	0	83.58
46	67		507	490	153	Lenuapara	222	221	1	0	1077	506	571	0	88.62
46	67		507	490	166	Mahamanipara	558	523	2	33	2359	1239	1117	3	110.92
46	67		507	490	167	Manachharipara	31	30	0	1	135	67	68	0	98.53
46	67		507	490	168	Manadhanpara	14	14	0	0	75	43	32	0	134.38
46	67		507	490	169	Manikchhari Bazar	299	293	2	4	1197	659	538	0	122.49
46	67		507	490	170	Manikchhari Guchchhagram	307	305	2	0	1405	696	709	0	98.17
46	67		507	490	171	Maradalupara	103	102	0	1	467	232	235	0	98.72
46	67		507	490	172	Masterpara	186	183	0	3	767	373	394	0	94.67
46	67		507	490	174	Mayurkhillpara	226	224	0	2	911	443	468	0	94.66
46	67		507	490	175	Molongipara	92	89	0	3	401	192	209	0	91.87
46	67		507	490	176	Moulvipara	154	154	0	0	746	346	400	0	86.50
46	67		507	490	177	Muslimpara	516	506	1	9	2321	1292	1029	0	125.56
46	67		507	490	189	Nathpara	88	88	0	0	333	152	181	0	83.98
46	67		507	490	200	Osman Palli	141	141	0	0	647	299	348	0	85.92
46	67		507	490	211	Panjarampara	195	193	0	2	893	438	455	0	96.26
46	67		507	490	212	Pannabil	139	138	0	1	537	261	276	0	94.57
46	67		507	490	213	Purba Nathpara	71	70	0	1	287	139	148	0	93.92
46	67		507	490	235	Rahmannagar	219	218	0	1	979	468	511	0	91.59
46	67		507	490	237	Rajpara	28	27	0	1	142	67	75	0	89.33



District	Upazila/Thana	Paurashava	Union/Ward	Mauza	Village/Mahalla	Administrative Unit, Location and Community	Household (Except Floating)				Population (Including Floating)				Sex Ratio
							Total	General	Institutional	Others	Total	Male	Female	Hijra	
1	2	3	4	5	6	7	8	9	10	11	12	13	14	15	16
46	67		507	490	238	Remrapara	41	41	0	0	190	94	96	0	97.92
46	67		507	490	249	Sapuriapara	105	105	0	0	473	232	241	0	96.27
46	67		507	490	274	Upazila Sadar	242	225	3	14	937	518	419	0	123.63
46	67		507	490	275	Uttar Fakimalapara	112	111	0	1	460	232	228	0	101.75
46	67		507	490	297	Wakchharipara	41	40	1	0	241	133	108	0	123.15
<b>46</b>	<b>67</b>		<b>739</b>			<b>Tintahari Union</b>	<b>4435</b>	<b>4379</b>	<b>5</b>	<b>51</b>	<b>19589</b>	<b>9431</b>	<b>10158</b>	<b>0</b>	<b>92.84</b>
46	67		739			Rural	826	806	1	19	3427	1693	1734	0	97.64
46	67		739			Urban	3609	3573	4	32	16162	7738	8424	0	91.86
46	67		739	415		Kumari*	303	294	1	8	1279	654	625	0	104.64
46	67		739	415	030	Chailiyar Charpara	37	35	0	2	155	84	71	0	118.31
46	67		739	415	041	Dakkhin Kumariapara	36	35	0	1	146	76	70	0	108.57
46	67		739	415	132	Madhya Kumariapara	91	89	0	2	362	170	192	0	88.54
46	67		739	415	213	Uttar Kumariapara	139	135	1	3	616	324	292	0	110.96
46	67		739	490		Manikchhari (Part)*	3609	3573	4	32	16162	7738	8424	0	91.86
46	67		739	490	011	Asadatalipara	69	68	0	1	284	122	162	0	75.31
46	67		739	490	024	Bara Bil	189	189	0	0	814	397	417	0	95.20
46	67		739	490	025	Bara Dalu Dp Para	239	239	0	0	1161	566	595	0	95.13
46	67		739	490	026	Bhutai Chharipara	188	186	0	2	810	374	436	0	85.78
46	67		739	490	038	Chairmanpara	77	71	0	6	304	138	166	0	83.13
46	67		739	490	039	Chenguchharapara	363	359	0	4	1528	727	801	0	90.76
46	67		739	490	040	Chowdhurypara	234	232	0	2	1030	494	536	0	92.16
46	67		739	490	052	Dakkhin Godatalipara	80	80	0	0	346	159	187	0	85.03
46	67		739	490	054	Dalu Dakkhin Muslimpara	150	148	0	2	655	306	349	0	87.68
46	67		739	490	055	Dalu Uttar Muslimpara	148	145	1	2	734	402	332	0	121.08
46	67		739	490	056	Dash Bilpara	65	65	0	0	307	152	155	0	98.06
46	67		739	490	058	Depuapara	72	69	0	3	311	161	150	0	107.33
46	67		739	490	095	Gorkhana	33	33	0	0	131	63	68	0	92.65
46	67		739	490	108	Hindupara	30	30	0	0	110	50	60	0	83.33
46	67		739	490	139	Kanjuripara	36	36	0	0	169	86	83	0	103.61
46	67		739	490	140	Khantamarapara	53	53	0	0	238	122	116	0	105.17
46	67		739	490	154	Lemuapara	119	118	1	0	555	268	287	0	93.38
46	67		739	490	165	Madhya Tintaharipara	147	147	0	0	677	322	355	0	90.70
46	67		739	490	173	Masterpara	129	127	0	2	568	289	279	0	103.58
46	67		739	490	188	Namar Tintaharipara	145	142	0	3	651	314	337	0	93.18
46	67		739	490	214	Purba Tintaharipara	257	257	0	0	1148	528	620	0	85.16
46	67		739	490	236	Rainggypara	128	127	0	1	569	274	295	0	92.88
46	67		739	490	250	Shilchharipara	39	39	0	0	153	71	82	0	86.59
46	67		739	490	261	Tintahari Bazarpara	202	198	1	3	954	513	441	0	116.33
46	67		739	490	262	Tintahari Guchchhagram	284	283	1	0	1393	574	819	0	70.09
46	67		739	490	263	Tulabilpara	38	37	0	1	148	73	75	0	97.33
46	67		739	490	276	Uttar Godatalipara	95	95	0	0	414	193	221	0	87.33
46	67		739	491		Manpruetali*	156	151	0	5	604	294	310	0	94.84
46	67		739	491	020	Bholacholyapara	43	40	0	3	175	83	92	0	90.22
46	67		739	491	031	Chakmapara	17	17	0	0	68	33	35	0	94.29
46	67		739	491	042	Debatalipara	79	77	0	2	303	149	154	0	96.75
46	67		739	491	083	Headmanpara	17	17	0	0	58	29	29	0	100.00
46	67		739	677		Rangapani*	367	361	0	6	1544	745	799	0	93.24
46	67		739	677	010	Adarshagrampara	51	51	0	0	235	109	126	0	86.51
46	67		739	677	041	Daijyapara	57	55	0	2	233	122	111	0	109.91
46	67		739	677	042	Durchharipara	66	64	0	2	270	133	137	0	97.08
46	67		739	677	183	Rangapanipara	193	191	0	2	806	381	425	0	89.65
<b>46</b>	<b>70</b>					<b>Matiranga Upazila</b>	<b>29990</b>	<b>29772</b>	<b>63</b>	<b>155</b>	<b>126609</b>	<b>62310</b>	<b>64294</b>	<b>5</b>	<b>96.91</b>
46	70					Rural	22495	22382	48	65	94467	46477	47987	3	96.85
46	70					Urban	7495	7390	15	90	32142	15833	16307	2	97.09
<b>46</b>	<b>70</b>	<b>62</b>				<b>Matiranga Paurashava</b>	<b>6792</b>	<b>6689</b>	<b>15</b>	<b>88</b>	<b>29324</b>	<b>14480</b>	<b>14842</b>	<b>2</b>	<b>97.56</b>
<b>46</b>	<b>70</b>	<b>62</b>	<b>001</b>			<b>Ward No. 01</b>	<b>532</b>	<b>530</b>	<b>0</b>	<b>2</b>	<b>2315</b>	<b>1100</b>	<b>1215</b>	<b>0</b>	<b>90.53</b>
46	70	62	001	040		Alutila (Part)*	532	530	0	2	2315	1100	1215	0	90.53
46	70	62	001	040	021	Battali	86	85	0	1	360	175	185	0	94.59
46	70	62	001	040	075	Gazinagar	89	89	0	0	371	163	208	0	78.37
46	70	62	001	040	096	Ichachhari	23	23	0	0	100	40	60	0	66.67

District	Upazila/Thana	Paurashava	Union/Ward	Mauza	Village/Mahalla	Administrative Unit, Location and Community	Household (Except Floating)				Population (Including Floating)				Sex Ratio
							Total	General	Institutional	Others	Total	Male	Female	Hijra	
1	2	3	4	5	6	7	8	9	10	11	12	13	14	15	16
46	70	62	001	040	110	Jummapara	97	97	0	0	442	224	218	0	102.75
46	70	62	001	040	121	Kali Chandrapara	28	28	0	0	120	66	54	0	122.22
46	70	62	001	040	143	Munsipara	59	59	0	0	258	114	144	0	79.17
46	70	62	001	040	144	Muslimpur	106	105	0	1	462	217	245	0	88.57
46	70	62	001	040	155	Natunpara	25	25	0	0	112	58	54	0	107.41
46	70	62	001	040	209	Sylhetipara	19	19	0	0	90	43	47	0	91.49
<b>46</b>	<b>70</b>	<b>62</b>	<b>002</b>			<b>Ward No. 02</b>	<b>956</b>	<b>943</b>	<b>4</b>	<b>9</b>	<b>4148</b>	<b>2022</b>	<b>2126</b>	<b>0</b>	<b>95.11</b>
46	70	62	002	160		Dhalia (Part)*	303	298	1	4	1284	631	653	0	96.63
46	70	62	002	160	099	Islampur	102	98	0	4	399	190	209	0	90.91
46	70	62	002	160	154	Nabinagar (Part)	201	200	1	0	885	441	444	0	99.32
46	70	62	002	489		Matiranga (Part)*	653	645	3	5	2864	1391	1473	0	94.43
46	70	62	002	489	119	Kamini Memberpara	45	44	0	1	176	92	84	0	109.52
46	70	62	002	489	155	Nabaraypara	81	81	0	0	362	186	176	0	105.68
46	70	62	002	489	156	Natunpara	527	520	3	4	2326	1113	1213	0	91.76
<b>46</b>	<b>70</b>	<b>62</b>	<b>003</b>			<b>Ward No. 03</b>	<b>656</b>	<b>652</b>	<b>1</b>	<b>3</b>	<b>2925</b>	<b>1392</b>	<b>1533</b>	<b>0</b>	<b>90.80</b>
46	70	62	003	160		Dhalia (Part)*	656	652	1	3	2925	1392	1533	0	90.80
46	70	62	003	160	087	Hatiyapara	172	171	0	1	772	365	407	0	89.68
46	70	62	003	160	120	Kamalakanta Karbaripara	38	38	0	0	153	87	66	0	131.82
46	70	62	003	160	121	Kazipara	299	296	1	2	1339	616	723	0	85.20
46	70	62	003	160	155	Nabinagar (Part)	108	108	0	0	466	232	234	0	99.15
46	70	62	003	160	176	Palashpur (Part)	39	39	0	0	195	92	103	0	89.32
<b>46</b>	<b>70</b>	<b>62</b>	<b>004</b>			<b>Ward No. 04</b>	<b>1060</b>	<b>1051</b>	<b>1</b>	<b>8</b>	<b>4640</b>	<b>2254</b>	<b>2386</b>	<b>0</b>	<b>94.47</b>
46	70	62	004	160		Dhalia (Part)*	1060	1051	1	8	4640	2254	2386	0	94.47
46	70	62	004	160	010	Adarshagram Madhyapara	158	158	0	0	771	370	401	0	92.27
46	70	62	004	160	011	Azam Raypara	62	61	0	1	263	123	140	0	87.86
46	70	62	004	160	022	Badiram Karbaripara	121	120	0	1	464	219	245	0	89.39
46	70	62	004	160	034	Chakpara	40	40	0	0	136	58	78	0	74.36
46	70	62	004	160	065	Farid Dealerpara	51	51	0	0	238	116	122	0	95.08
46	70	62	004	160	076	Galuaipara	17	17	0	0	75	34	41	0	82.93
46	70	62	004	160	098	Islamnagar	128	125	0	3	574	292	282	0	103.55
46	70	62	004	160	133	Latu Leaderpara	98	98	0	0	389	191	198	0	96.46
46	70	62	004	160	177	Palashpur (Part)	254	250	1	3	1109	552	557	0	99.10
46	70	62	004	160	198	Ramiz Keranipara	131	131	0	0	621	299	322	0	92.86
<b>46</b>	<b>70</b>	<b>62</b>	<b>005</b>			<b>Ward No. 05</b>	<b>730</b>	<b>698</b>	<b>0</b>	<b>32</b>	<b>3008</b>	<b>1460</b>	<b>1547</b>	<b>1</b>	<b>94.38</b>
46	70	62	005	489		Matiranga (Part)*	730	698	0	32	3008	1460	1547	1	94.38
46	70	62	005	489	020	Babupara	127	127	0	0	459	217	242	0	89.67
46	70	62	005	489	034	Chairmanpara	93	89	0	4	406	194	211	1	91.94
46	70	62	005	489	035	Charpara	203	202	0	1	892	436	456	0	95.61
46	70	62	005	489	140	Mandirpara	113	106	0	7	431	208	223	0	93.27
46	70	62	005	489	141	Mangtu Chowdhurypara	43	26	0	17	156	81	75	0	108.00
46	70	62	005	489	142	Masterpara	72	72	0	0	306	145	161	0	90.06
46	70	62	005	489	178	Puran Bazar	55	55	0	0	276	131	145	0	90.34
46	70	62	005	489	189	Quarterpara	24	21	0	3	82	48	34	0	141.18
<b>46</b>	<b>70</b>	<b>62</b>	<b>006</b>			<b>Ward No. 06</b>	<b>473</b>	<b>455</b>	<b>4</b>	<b>14</b>	<b>2069</b>	<b>1142</b>	<b>927</b>	<b>0</b>	<b>123.19</b>
46	70	62	006	489		Matiranga (Part)*	473	455	4	14	2069	1142	927	0	123.19
46	70	62	006	489	023	Bazarpara	154	146	2	6	640	413	227	0	181.94
46	70	62	006	489	118	Kalimandirpara	20	20	0	0	96	49	47	0	104.26
46	70	62	006	489	143	Matabbarpara	83	82	0	1	352	172	180	0	95.56
46	70	62	006	489	157	Nurserypara	37	34	0	3	169	89	80	0	111.25
46	70	62	006	489	220	T&T Tila	65	65	0	0	252	128	124	0	103.23
46	70	62	006	489	221	Thanatila	46	45	1	0	223	120	103	0	116.50
46	70	62	006	489	252	Wahab Daktarpara	68	63	1	4	337	171	166	0	103.01
<b>46</b>	<b>70</b>	<b>62</b>	<b>007</b>			<b>Ward No. 07</b>	<b>717</b>	<b>709</b>	<b>1</b>	<b>7</b>	<b>2796</b>	<b>1408</b>	<b>1388</b>	<b>0</b>	<b>101.44</b>
46	70	62	007	489		Matiranga (Part)*	717	709	1	7	2796	1408	1388	0	101.44
46	70	62	007	489	021	Balitila	118	118	0	0	488	231	257	0	89.88
46	70	62	007	489	022	Barajalapara	61	61	0	0	242	125	117	0	106.84
46	70	62	007	489	036	Chowdhurypara	361	354	0	7	1315	641	674	0	95.10
46	70	62	007	489	087	Haspatalpara	76	75	1	0	323	193	130	0	148.46
46	70	62	007	489	144	Mohammadpur	101	101	0	0	428	218	210	0	103.81

District	Upazila/Thana	Paurashava	Union/Ward	Mauza	Village/Mahalla	Administrative Unit, Location and Community	Household (Except Floating)				Population (Including Floating)				Sex Ratio
							Total	General	Institutional	Others	Total	Male	Female	Hijra	
1	2	3	4	5	6	7	8	9	10	11	12	13	14	15	16
46	70	62	008			<b>Ward No. 08</b>	<b>792</b>	<b>785</b>	<b>3</b>	<b>4</b>	<b>3701</b>	<b>1913</b>	<b>1787</b>	<b>1</b>	<b>107.05</b>
46	70	62	008	079		Bailyachhari (Part)*	465	459	2	4	2277	1213	1064	0	114.00
46	70	62	008	079	030	Chakrapara	137	137	0	0	572	275	297	0	92.59
46	70	62	008	079	111	Kanthalbagan	59	59	0	0	291	147	144	0	102.08
46	70	62	008	079	162	Pashchim Muslimpara	107	107	0	0	477	236	241	0	97.93
46	70	62	008	079	163	Purba Muslimpara	162	156	2	4	937	555	382	0	145.29
46	70	62	008	490		Matiranga (Part)*	327	326	1	0	1424	700	723	1	96.82
46	70	62	008	490	020	Bhuiyanpara	206	205	1	0	895	446	448	1	99.55
46	70	62	008	490	131	Mestari para	121	121	0	0	529	254	275	0	92.36
46	70	62	009			<b>Ward No. 09</b>	<b>876</b>	<b>866</b>	<b>1</b>	<b>9</b>	<b>3722</b>	<b>1789</b>	<b>1933</b>	<b>0</b>	<b>92.55</b>
46	70	62	009	080		Bailyachhari (Part)*	876	866	1	9	3722	1789	1933	0	92.55
46	70	62	009	080	020	Bailyachhari	51	51	0	0	242	122	120	0	101.67
46	70	62	009	080	031	Chhagalnaiyapara	79	77	1	1	391	202	189	0	106.88
46	70	62	009	080	042	Dakkhin Muslimpara	232	231	0	1	930	445	485	0	91.75
46	70	62	009	080	103	Joutha Khamarpara	51	50	0	1	236	125	111	0	112.61
46	70	62	009	080	134	Madhya Muslimpara	180	179	0	1	747	348	399	0	87.22
46	70	62	009	080	185	Rasulpur	221	216	0	5	901	417	484	0	86.16
46	70	62	009	080	266	Zianagar	62	62	0	0	275	130	145	0	89.66
46	70		109			<b>Amtali Union</b>	<b>2413</b>	<b>2407</b>	<b>3</b>	<b>3</b>	<b>9627</b>	<b>4706</b>	<b>4920</b>	<b>1</b>	<b>95.65</b>
46	70		109			Rural	2413	2407	3	3	9627	4706	4920	1	95.65
46	70		109			Urban	0	0	0	0	0	0	0	0	0.00
46	70		109	041		Amtali*	1785	1780	3	2	7238	3521	3716	1	94.75
46	70		109	041	010	Abbas Sardarpara	91	91	0	0	350	161	189	0	85.19
46	70		109	041	011	Adarshapara	71	71	0	0	271	118	153	0	77.12
46	70		109	041	012	Adud Memberpara	69	69	0	0	292	140	152	0	92.11
46	70		109	041	023	Bansharinagar	70	69	0	1	294	141	153	0	92.16
46	70		109	041	034	Chouddagrampara	59	59	0	0	253	126	127	0	99.21
46	70		109	041	045	Dewan Bazar	134	134	0	0	489	253	236	0	107.20
46	70		109	041	066	Farid Sardarpara	31	31	0	0	116	53	63	0	84.13
46	70		109	041	087	Hakimpara	50	50	0	0	200	108	92	0	117.39
46	70		109	041	088	Headmanpara	90	90	0	0	386	195	191	0	102.09
46	70		109	041	109	Jafarpara	65	65	0	0	285	146	139	0	105.04
46	70		109	041	110	Jaliapara	117	116	1	0	484	248	236	0	105.08
46	70		109	041	111	Jalil Memberpara	72	72	0	0	312	154	158	0	97.47
46	70		109	041	122	Karalyachhari Bazarpara	202	201	1	0	879	438	440	1	99.55
46	70		109	041	143	Muthu Magpara	49	49	0	0	195	86	109	0	78.90
46	70		109	041	154	Natunpara	37	37	0	0	167	80	87	0	91.95
46	70		109	041	155	Nur Sardarpara	77	77	0	0	295	137	158	0	86.71
46	70		109	041	176	Patikumara para	22	22	0	0	88	42	46	0	91.30
46	70		109	041	197	Rahim Sardarpara	61	61	0	0	248	117	131	0	89.31
46	70		109	041	198	Ramshira Bazar	45	45	0	0	174	74	100	0	74.00
46	70		109	041	199	Rashid Mestari para	103	103	0	0	367	180	187	0	96.26
46	70		109	041	210	Sat Bhaiyapara	68	68	0	0	291	134	157	0	85.35
46	70		109	041	221	Taher Sardarpara	91	91	0	0	361	167	194	0	86.08
46	70		109	041	232	Upai Shingpara	70	70	0	0	268	130	138	0	94.20
46	70		109	041	253	Writerpara	28	28	0	0	107	54	53	0	101.89
46	70		109	041	274	Yasin Memberpara	13	11	1	1	66	39	27	0	144.44
46	70		109	081		Bamagumti*	628	627	0	1	2389	1185	1204	0	98.42
46	70		109	081	010	Ananta Karbaripara	39	39	0	0	145	68	77	0	88.31
46	70		109	081	011	Apurna Karbaripara	104	103	0	1	396	192	204	0	94.12
46	70		109	081	022	Birashipara	50	50	0	0	177	91	86	0	105.81
46	70		109	081	023	Bishwaram Karbaripara	38	38	0	0	147	72	75	0	96.00
46	70		109	081	114	Kamalabagan	22	22	0	0	87	47	40	0	117.50
46	70		109	081	115	Kamini Kumarpara	85	85	0	0	307	146	161	0	90.68
46	70		109	081	136	Madhya Chharapara	61	61	0	0	248	133	115	0	115.65
46	70		109	081	137	Mohanta Kumarpara	34	34	0	0	117	58	59	0	98.31
46	70		109	081	148	Narikelpara	38	38	0	0	140	70	70	0	100.00
46	70		109	081	189	Rajapara	67	67	0	0	256	126	130	0	96.92
46	70		109	081	200	Sarbasiddhipara	72	72	0	0	303	151	152	0	99.34
46	70		109	081	201	Shailya Kumarpara	18	18	0	0	66	31	35	0	88.57



District	Upazila/Thana	Paurashava	Union/Ward	Mauza	Village/Mahalla	Administrative Unit, Location and Community	Household (Except Floating)				Population (Including Floating)				Sex Ratio
							Total	General	Institutional	Others	Total	Male	Female	Hijra	
1	2	3	4	5	6	7	8	9	10	11	12	13	14	15	16
46	70		143			<b>Baranal Union</b>	<b>2719</b>	<b>2706</b>	<b>6</b>	<b>7</b>	<b>11106</b>	<b>5566</b>	<b>5539</b>	<b>1</b>	<b>100.49</b>
46	70		143			Rural	2719	2706	6	7	11106	5566	5539	1	100.49
46	70		143			Urban	0	0	0	0	0	0	0	0	0.00
46	70		143	084		Baranal*	1900	1890	5	5	7904	3999	3904	1	102.43
46	70		143	084	010	Alek Chairmanpara	51	50	0	1	220	101	119	0	84.87
46	70		143	084	011	Ananta Karbaripara	36	36	0	0	141	65	76	0	85.53
46	70		143	084	022	Badu Memberpara	38	38	0	0	143	63	80	0	78.75
46	70		143	084	023	Board Office Bazarpara	68	68	0	0	279	135	144	0	93.75
46	70		143	084	024	Buttapara	129	128	0	1	510	233	277	0	84.12
46	70		143	084	065	Fazal Memberpara	66	66	0	0	226	119	107	0	111.21
46	70		143	084	076	Garjantila Marmapara	14	14	0	0	65	29	35	1	82.86
46	70		143	084	087	Habib Memberpara	63	63	0	0	253	115	138	0	83.33
46	70		143	084	088	Haricharanpara	21	21	0	0	87	40	47	0	85.11
46	70		143	084	099	Ibrahim Miapara	75	75	0	0	304	151	153	0	98.69
46	70		143	084	100	Idris Miapara	165	165	0	0	705	353	352	0	100.28
46	70		143	084	121	Kadamtali Chakmapara	61	60	0	1	173	81	92	0	88.04
46	70		143	084	122	Karim Masterpara	197	197	0	0	802	391	411	0	95.13
46	70		143	084	123	Kashem Memberpara	68	68	0	0	270	138	132	0	104.55
46	70		143	084	144	Madhu Karbairipara	6	5	1	0	34	24	10	0	240.00
46	70		143	084	145	Madu Miapara	64	63	1	0	307	147	160	0	91.88
46	70		143	084	146	Masterpara	121	120	1	0	553	294	259	0	113.51
46	70		143	084	147	Minnat Ali Sarderpara	75	75	0	0	321	160	161	0	99.38
46	70		143	084	148	Moulvipara	46	46	0	0	166	84	82	0	102.44
46	70		143	084	149	Muslimpara	90	90	0	0	377	193	184	0	104.89
46	70		143	084	160	Natunpara	30	30	0	0	132	64	68	0	94.12
46	70		143	084	161	New Muslimpara	52	52	0	0	211	100	111	0	90.09
46	70		143	084	182	Prankumarpara	25	25	0	0	101	48	53	0	90.57
46	70		143	084	222	Jamini Para Bgb Battalion	31	30	1	0	338	290	48	0	604.17
46	70		143	084	223	Thaighlapara	212	209	1	2	829	407	422	0	96.45
46	70		143	084	254	Writerpara	96	96	0	0	357	174	183	0	95.08
46	70		143	745		Tailafang*	819	816	1	2	3202	1567	1635	0	95.84
46	70		143	745	010	Abdul Memberpara	66	66	0	0	299	135	164	0	82.32
46	70		143	745	011	Alauddin Memberpara	58	57	1	0	275	147	128	0	114.84
46	70		143	745	012	Ali Akbar Chairmanpara	41	41	0	0	144	75	69	0	108.70
46	70		143	745	013	Amin Sardarpara	37	37	0	0	134	69	65	0	106.15
46	70		143	745	014	Ani Chairmanpara	70	69	0	1	283	139	144	0	96.53
46	70		143	745	025	Bachchu Memberpara	44	44	0	0	158	69	89	0	77.53
46	70		143	745	026	Bankim Memberpara	17	17	0	0	61	29	32	0	90.63
46	70		143	745	027	Bara Paragram	57	56	0	1	207	112	95	0	117.89
46	70		143	745	048	Dakbangla Bazar	37	37	0	0	127	67	60	0	111.67
46	70		143	745	079	Gaigra Garapara	61	61	0	0	204	98	106	0	92.45
46	70		143	745	090	Heladulapara	53	53	0	0	197	93	104	0	89.42
46	70		143	745	091	Hindupara	46	46	0	0	169	76	93	0	81.72
46	70		143	745	102	Islampur	60	60	0	0	267	122	145	0	84.14
46	70		143	745	113	Jaminipara	47	47	0	0	162	76	86	0	88.37
46	70		143	745	135	Lalkumarpara	69	69	0	0	272	138	134	0	102.99
46	70		143	745	196	Ruhul Aminpara	24	24	0	0	115	63	52	0	121.15
46	70		143	745	218	Thowiaung Headmanpara	21	21	0	0	87	40	47	0	85.11
46	70		143	745	219	Tilakkumarpara	11	11	0	0	41	19	22	0	86.36
46	70		152			<b>Belchhari Union</b>	<b>3445</b>	<b>3426</b>	<b>6</b>	<b>13</b>	<b>14601</b>	<b>7196</b>	<b>7405</b>	<b>0</b>	<b>97.18</b>
46	70		152			Rural	3445	3426	6	13	14601	7196	7405	0	97.18
46	70		152			Urban	0	0	0	0	0	0	0	0	0.00
46	70		152	039		Ajodhya*	747	743	2	2	3063	1491	1572	0	94.85
46	70		152	039	020	Barachha Karbaripara	44	44	0	0	163	90	73	0	123.29
46	70		152	039	021	Bazarpara	91	90	1	0	367	189	178	0	106.18
46	70		152	039	042	Dharmarampara	18	18	0	0	63	31	32	0	96.88
46	70		152	039	113	Khalil Memberpara	113	112	1	0	469	229	240	0	95.42
46	70		152	039	134	Malek Memberpara	33	33	0	0	127	61	66	0	92.42
46	70		152	039	145	Nasir Uddinpara	36	36	0	0	138	66	72	0	91.67
46	70		152	039	146	New Ajodhyapara	86	84	0	2	392	176	216	0	81.48

District	Upazila/Thana	Paurashava	Union/Ward	Mauza	Village/Mahalla	Administrative Unit, Location and Community	Household (Except Floating)				Population (Including Floating)				Sex Ratio
							Total	General	Institutional	Others	Total	Male	Female	Hijra	
1	2	3	4	5	6	7	8	9	10	11	12	13	14	15	16
46	70		152 039	147		Nurnabipara	87	87	0	0	366	182	184	0	98.91
46	70		152 039	198		Suja Miapara	239	239	0	0	978	467	511	0	91.39
46	70		152 085			Belchhari*	1079	1073	2	4	4363	2101	2262	0	92.88
46	70		152 085	020		Bazarpara	194	193	1	0	783	379	404	0	93.81
46	70		152 085	041		Dakbangla Badankumarpara	87	87	0	0	378	178	200	0	89.00
46	70		152 085	132		Madhya Samaj Chairmanpara	42	41	1	0	196	102	94	0	108.51
46	70		152 085	133		Masterpara	105	105	0	0	417	195	222	0	87.84
46	70		152 085	144		Nurul Islam Companypara	61	61	0	0	220	92	128	0	71.88
46	70		152 085	155		Ohid Memberpara	80	79	0	1	278	133	145	0	91.72
46	70		152 085	166		Panjabitila	130	129	0	1	555	273	282	0	96.81
46	70		152 085	197		Shubharanjan Headmanpara	128	126	0	2	565	263	302	0	87.09
46	70		152 085	198		Swarnakertila	126	126	0	0	482	245	237	0	103.38
46	70		152 085	219		Uttarpara	126	126	0	0	489	241	248	0	97.18
46	70		152 122			Choungrakapa*	360	358	0	2	1565	774	791	0	97.85
46	70		152 122	040		Dewanpara	54	54	0	0	252	123	129	0	95.35
46	70		152 122	102		Jagat Jyoti Headmanpara	73	73	0	0	288	132	156	0	84.62
46	70		152 122	113		Khedapara	87	85	0	2	386	197	189	0	104.23
46	70		152 122	184		Rebati Karbaripara	71	71	0	0	313	154	159	0	96.86
46	70		152 122	195		Shashi Karbaripara	53	53	0	0	242	123	119	0	103.36
46	70		152 122	196		Singapara	22	22	0	0	84	45	39	0	115.38
46	70		152 415			Khedachhara*	1259	1252	2	5	5610	2830	2780	0	101.80
46	70		152 415	010		Ambagan	155	155	0	0	662	312	350	0	89.14
46	70		152 415	011		Ambagan Malchan Cakmapara	32	32	0	0	128	56	72	0	77.78
46	70		152 415	012		Amin Chairmanpara	67	67	0	0	312	144	168	0	85.71
46	70		152 415	023		Bgb Headquaeter Palashpur	42	38	2	2	399	334	65	0	513.85
46	70		152 415	044		Dhakaiyapara	71	71	0	0	269	124	145	0	85.52
46	70		152 415	045		Dp Para	90	90	0	0	384	174	210	0	82.86
46	70		152 415	081		Hemanga Karbaripara	10	10	0	0	52	28	24	0	116.67
46	70		152 415	086		Haridhan Marmapara	41	40	0	1	180	98	82	0	119.51
46	70		152 415	117		Kalamia Leaderpara	68	68	0	0	288	131	157	0	83.44
46	70		152 415	118		Karchandra Karbaripara	14	14	0	0	65	36	29	0	124.14
46	70		152 415	119		Khaleq Leaderpara	117	117	0	0	552	279	273	0	102.20
46	70		152 415	140		Manu Memberpara	36	36	0	0	113	49	64	0	76.56
46	70		152 415	191		Rabisundar Chakmapara	134	132	0	2	522	258	264	0	97.73
46	70		152 415	197		Sudhirkumarpara	31	31	0	0	138	69	69	0	100.00
46	70		152 415	208		Taipapara	97	97	0	0	497	240	257	0	93.39
46	70		152 415	222		Upendra Headmanpara	150	150	0	0	629	302	327	0	92.35
46	70		152 415	243		Wazed Memberpara	104	104	0	0	420	196	224	0	87.50
<b>46</b>	<b>70</b>		<b>310</b>			<b>Gumti Union</b>	<b>3335</b>	<b>3318</b>	<b>5</b>	<b>12</b>	<b>13916</b>	<b>6812</b>	<b>7104</b>	<b>0</b>	<b>95.89</b>
46	70		310			Rural	2632	2617	5	10	11098	5459	5639	0	96.81
46	70		310			Urban	703	701	0	2	2818	1353	1465	0	92.35
46	70		310 078			Badalchhara*	121	121	0	0	522	268	254	0	105.51
46	70		310 078	021		Bhangamura-2	29	29	0	0	122	67	55	0	121.82
46	70		310 078	022		Bumungkaraipara	25	25	0	0	112	59	53	0	111.32
46	70		310 078	043		Dhankumarpara	6	6	0	0	18	9	9	0	100.00
46	70		310 078	114		Kaptala	3	3	0	0	14	6	8	0	75.00
46	70		310 078	165		Pabankumarpara	27	27	0	0	123	63	60	0	105.00
46	70		310 078	186		Rajendrapara	31	31	0	0	133	64	69	0	92.75
46	70		310 082			Bandarchhara*	703	701	0	2	2818	1353	1465	0	92.35
46	70		310 082	010		Abukhan Memberpara	40	40	0	0	157	65	92	0	70.65
46	70		310 082	071		Galamonipara	105	105	0	0	402	189	213	0	88.73
46	70		310 082	102		Jaharlal Headmanpara	35	35	0	0	105	58	47	0	123.40
46	70		310 082	103		Jatindrapara	18	18	0	0	82	41	41	0	100.00
46	70		310 082	114		Kalingapara	65	63	0	2	283	137	146	0	93.84
46	70		310 082	125		Lalindrapara	74	74	0	0	289	135	154	0	87.66
46	70		310 082	136		Mamtaz Sardarpara	38	38	0	0	144	74	70	0	105.71
46	70		310 082	137		Mohan Gazipara	29	29	0	0	123	63	60	0	105.00
46	70		310 082	138		Munaf Munsipara	68	68	0	0	305	154	151	0	101.99
46	70		310 082	149		Nur Islampara	115	115	0	0	443	206	237	0	86.92
46	70		310 082	200		Sampritipara	81	81	0	0	357	172	185	0	92.97

District	Upazila/Thana	Paurashava	Union/Ward	Mauza	Village/Mahalla	Administrative Unit, Location and Community	Household (Except Floating)				Population (Including Floating)				Sex Ratio
							Total	General	Institutional	Others	Total	Male	Female	Hijra	
1	2	3	4	5	6	7	8	9	10	11	12	13	14	15	16
46	70		310	082	221	Udaykumarpara	35	35	0	0	128	59	69	0	85.51
46	70		310	269		Gargarianal*	1140	1133	1	6	4681	2292	2389	0	95.94
46	70		310	269	010	Ali Ahammad Masterpara	208	207	1	0	1012	522	490	0	106.53
46	70		310	269	011	Ali Memberpara	66	66	0	0	257	127	130	0	97.69
46	70		310	269	012	Asmat Ali Sardarpara	161	161	0	0	624	292	332	0	87.95
46	70		310	269	023	Bahdurpara	67	67	0	0	294	144	150	0	96.00
46	70		310	269	024	Bhagyadhan Memberpara	87	87	0	0	343	161	182	0	88.46
46	70		310	269	135	Malek Masterpara	81	81	0	0	313	155	158	0	98.10
46	70		310	269	136	Mana Memberpara	71	70	0	1	285	137	148	0	92.57
46	70		310	269	197	Samsu Sardarpara	94	94	0	0	356	159	197	0	80.71
46	70		310	269	198	Satbhaiyapara	70	69	0	1	274	150	124	0	120.97
46	70		310	269	209	Taiyab Memberpara	85	84	0	1	317	163	154	0	105.84
46	70		310	269	483	Master Para	76	76	0	0	335	151	184	0	82.07
46	70		310	269	511	Muslim Para	74	71	0	3	271	131	140	0	93.57
46	70		310	270		Gumati*	1128	1121	3	4	4920	2404	2516	0	95.55
46	70		310	270	010	Alim Writerpara	169	169	0	0	741	364	377	0	96.55
46	70		310	270	021	Balichandrapara	116	116	0	0	520	241	279	0	86.38
46	70		310	270	022	Bazarpara	27	24	2	1	147	104	43	0	241.86
46	70		310	270	023	Birendrakishorpara	82	82	0	0	380	173	207	0	83.57
46	70		310	270	034	Chairmanpara	23	23	0	0	103	50	53	0	94.34
46	70		310	270	085	Hajipara	97	97	0	0	424	195	229	0	85.15
46	70		310	270	116	Kalapanipara	67	67	0	0	319	151	168	0	89.88
46	70		310	270	137	Mahabub Memberpara	55	55	0	0	240	119	121	0	98.35
46	70		310	270	138	Majumdarpara	150	149	0	1	555	277	278	0	99.64
46	70		310	270	139	Mansur Contractorpara	94	94	0	0	407	203	204	0	99.51
46	70		310	270	140	Muslim Memberpara	64	64	0	0	270	123	147	0	83.67
46	70		310	270	151	Nur Islam Memberpara	81	81	0	0	332	157	175	0	89.71
46	70		310	270	222	Uttar Shantipur	103	100	1	2	482	247	235	0	105.11
46	70		310	488		Makhum Taisa*	243	242	1	0	975	495	480	0	103.13
46	70		310	488	020	Bhangamura-1	24	24	0	0	82	39	43	0	90.70
46	70		310	488	070	Gokulmanipara	53	52	1	0	219	125	94	0	132.98
46	70		310	488	111	Kanskaupara	44	44	0	0	179	93	86	0	108.14
46	70		310	488	112	Keshab Mahazanpara	79	79	0	0	334	157	177	0	88.70
46	70		310	488	133	Matindra Headmanpara	21	21	0	0	81	42	39	0	107.69
46	70		310	488	204	Taranipara	22	22	0	0	80	39	41	0	95.12
<b>46</b>	<b>70</b>		<b>509</b>			<b>Matiranga Union</b>	<b>3205</b>	<b>3183</b>	<b>10</b>	<b>12</b>	<b>13910</b>	<b>7017</b>	<b>6893</b>	<b>0</b>	<b>101.80</b>
46	70		509			Rural	3205	3183	10	12	13910	7017	6893	0	101.80
46	70		509			Urban	0	0	0	0	0	0	0	0	0.00
46	70		509	037		Abhya*	431	429	1	1	1972	997	975	0	102.26
46	70		509	037	010	Abhyapara	11	11	0	0	43	21	22	0	95.45
46	70		509	037	031	Chaksripara	29	29	0	0	124	57	67	0	85.07
46	70		509	037	042	Dhamaipara	59	59	0	0	286	143	143	0	100.00
46	70		509	037	043	Dinabandhupara	24	24	0	0	122	63	59	0	106.78
46	70		509	037	074	Garjantila	15	15	0	0	66	30	36	0	83.33
46	70		509	037	085	Hazachhara	43	43	0	0	183	89	94	0	94.68
46	70		509	037	106	Jari Chandrapara	48	48	0	0	219	104	115	0	90.43
46	70		509	037	107	Jatinpara	21	21	0	0	90	47	43	0	109.30
46	70		509	037	138	Majrapara	14	14	0	0	67	31	36	0	86.11
46	70		509	037	149	Nilanga Headmanpara	48	46	1	1	228	137	91	0	150.55
46	70		509	037	190	Rupaisingpara	44	44	0	0	199	100	99	0	101.01
46	70		509	037	201	Shraban Chandrapara	33	33	0	0	156	83	73	0	113.70
46	70		509	037	212	Taisakathang Karbaripara	26	26	0	0	108	51	57	0	89.47
46	70		509	037	213	Thangthungpara	16	16	0	0	81	41	40	0	102.50
46	70		509	040		Alutila (Part)*	618	611	3	4	2591	1290	1301	0	99.15
46	70		509	040	010	Ashutosh Karbaripara	31	31	0	0	128	58	70	0	82.86
46	70		509	040	022	Byangamara	100	98	2	0	445	234	211	0	110.90
46	70		509	040	033	Chouddakharpara	26	26	0	0	97	49	48	0	102.08
46	70		509	040	044	Dulchhari	55	55	0	0	202	101	101	0	100.00
46	70		509	040	097	Ichhachhara	61	61	0	0	268	124	144	0	86.11
46	70		509	040	098	Ichhachhara Muslimpara	94	93	0	1	400	192	208	0	92.31

District	Upazila/Thana	Paurashava	Union/Ward	Mauza	Village/Mahalla	Administrative Unit, Location and Community	Household (Except Floating)				Population (Including Floating)				Sex Ratio
							Total	General	Institutional	Others	Total	Male	Female	Hijra	
1	2	3	4	5	6	7	8	9	10	11	12	13	14	15	16
46	70		509 040	109	Jumia Punarbasan		117	113	1	3	485	255	230	0	110.87
46	70		509 040	122	Kulpara		27	27	0	0	128	65	63	0	103.17
46	70		509 040	176	Premranjanpara		14	14	0	0	60	28	32	0	87.50
46	70		509 040	197	Ramdayalpara		31	31	0	0	149	68	81	0	83.95
46	70		509 040	208	Sapmara		34	34	0	0	123	64	59	0	108.47
46	70		509 040	419	Khelakumar Para		28	28	0	0	106	52	54	0	96.30
46	70		509 159		Daldali*		425	424	0	1	1748	871	877	0	99.32
46	70		509 159	020	Bhaktapara		32	32	0	0	114	60	54	0	111.11
46	70		509 159	021	Bireandra Karbaripara		67	67	0	0	302	159	143	0	111.19
46	70		509 159	032	Chandrapurna Karbaripara		63	62	0	1	240	116	124	0	93.55
46	70		509 159	043	Daya Headmanpara		37	37	0	0	159	70	89	0	78.65
46	70		509 159	044	Dharanimohan Karbaripara		50	50	0	0	208	97	111	0	87.39
46	70		509 159	045	Digindra Karbaripara		6	6	0	0	39	18	21	0	85.71
46	70		509 159	086	Haripurna Karbaripara		69	69	0	0	253	133	120	0	110.83
46	70		509 159	087	Hayachandrapara		6	6	0	0	21	10	11	0	90.91
46	70		509 159	118	Kanthalipara		34	34	0	0	141	69	72	0	95.83
46	70		509 159	119	Karala Senpara		13	13	0	0	49	26	23	0	113.04
46	70		509 159	190	Rabichandrapara		11	11	0	0	51	24	27	0	88.89
46	70		509 159	211	Tapta Masterpara		37	37	0	0	171	89	82	0	108.54
46	70		509 160		Dhalia (Part)*		174	173	0	1	700	351	349	0	100.57
46	70		509 160	023	Brajendrapara		139	138	0	1	568	282	286	0	98.60
46	70		509 160	132	Lambachhara		35	35	0	0	132	69	63	0	109.52
46	70		509 744		Taikatang*		416	415	1	0	1700	855	845	0	101.18
46	70		509 744	020	Berai Chandra Karbaripara		10	10	0	0	50	24	26	0	92.31
46	70		509 744	081	Hachukpara		39	39	0	0	152	70	82	0	85.37
46	70		509 744	082	Hirendralal Karbaripara		34	33	1	0	224	130	94	0	138.30
46	70		509 744	083	Hridoy Memberpara		84	84	0	0	366	183	183	0	100.00
46	70		509 744	114	Kamalcharan Karbaripara		31	31	0	0	115	58	57	0	101.75
46	70		509 744	115	Kappara		41	41	0	0	155	72	83	0	86.75
46	70		509 744	116	Khedapara		17	17	0	0	71	32	39	0	82.05
46	70		509 744	147	Narayan Sen Karbaripara		28	28	0	0	91	43	48	0	89.58
46	70		509 744	188	Ramananda Headmanpara		100	100	0	0	356	178	178	0	100.00
46	70		509 744	209	Taikathangpara		15	15	0	0	58	30	28	0	107.14
46	70		509 744	210	Thapaipara		17	17	0	0	62	35	27	0	129.63
46	70		509 855		Wachhu*		1141	1131	5	5	5199	2653	2546	0	104.20
46	70		509 855	010	Abhyamukh Dhanirampara		123	123	0	0	590	305	285	0	107.02
46	70		509 855	021	Bazar Chowdhurypara		94	94	0	0	401	185	216	0	85.65
46	70		509 855	022	Bilpara		25	25	0	0	118	63	55	0	114.55
46	70		509 855	034	Chilokpara		17	17	0	0	84	44	40	0	110.00
46	70		509 855	045	Dantirampara		48	48	0	0	200	100	100	0	100.00
46	70		509 855	046	Dp Para		29	29	0	0	102	50	52	0	96.15
46	70		509 855	077	Gaganachandra Karbaripara		43	43	0	0	213	114	99	0	115.15
46	70		509 855	078	Gokulpara		96	94	1	1	439	232	207	0	112.08
46	70		509 855	089	Headmanpara		66	65	0	1	302	149	153	0	97.39
46	70		509 855	110	Jaminichhara		43	42	1	0	211	113	98	0	115.31
46	70		509 855	131	Lakkhichhara		48	46	1	1	258	155	103	0	150.49
46	70		509 855	142	Munsipara		32	32	0	0	166	77	89	0	86.52
46	70		509 855	153	Narachandra Karbaripara		18	18	0	0	74	35	39	0	89.74
46	70		509 855	154	No. 1 Rubber Bagan		62	61	0	1	279	136	143	0	95.10
46	70		509 855	155	No. 2 Rubber Bagan		57	57	0	0	229	105	124	0	84.68
46	70		509 855	156	No. 3 Rubber Bagan		20	20	0	0	86	44	42	0	104.76
46	70		509 855	157	No. 4 Rubber Bagan		48	48	0	0	203	99	104	0	95.19
46	70		509 855	198	Rengkhyongpara		77	77	0	0	355	181	174	0	104.02
46	70		509 855	209	Sadaypara		20	20	0	0	87	47	40	0	117.50
46	70		509 855	210	Sadiapara		45	43	1	1	202	120	82	0	146.34
46	70		509 855	211	Shichokpara		39	38	1	0	186	104	82	0	126.83
46	70		509 855	222	Taikumbapara		57	57	0	0	251	104	147	0	70.75
46	70		509 855	223	Thangtungpara		34	34	0	0	163	91	72	0	126.39
<b>46</b>	<b>70</b>		<b>741</b>		<b>Tabalchhari Union</b>		<b>4702</b>	<b>4689</b>	<b>5</b>	<b>8</b>	<b>19963</b>	<b>9605</b>	<b>10358</b>	<b>0</b>	<b>92.73</b>
46	70		741		Rural		4702	4689	5	8	19963	9605	10358	0	92.73

District	Upazila/Thana	Paurashava	Union/Ward	Mauza	Village/Mahalla	Administrative Unit, Location and Community	Household (Except Floating)				Population (Including Floating)				Sex Ratio
							Total	General	Institutional	Others	Total	Male	Female	Hijra	
1	2	3	4	5	6	7	8	9	10	11	12	13	14	15	16
46	70		741			Urban	0	0	0	0	0	0	0	0	0.00
46	70		741 083			Barabil*	3983	3973	4	6	16996	8193	8803	0	93.07
46	70		741 083 010			Adarshagram	156	156	0	0	678	329	349	0	94.27
46	70		741 083 021			Bhagyapara	146	146	0	0	608	275	333	0	82.58
46	70		741 083 032			Comilla Tila	208	208	0	0	846	407	439	0	92.71
46	70		741 083 043			Dewanpara	205	205	0	0	873	432	441	0	97.96
46	70		741 083 044			Dhanmia Sardarpara	75	75	0	0	312	141	171	0	82.46
46	70		741 083 085			Hajipara	127	127	0	0	586	270	316	0	85.44
46	70		741 083 087			Harun Sardarpara	144	144	0	0	630	301	329	0	91.49
46	70		741 083 098			Ichhamara	98	98	0	0	486	256	230	0	111.30
46	70		741 083 099			Idris Sardarpara	139	137	0	2	602	273	329	0	82.98
46	70		741 083 120			Kala Mia Sardarpara	40	40	0	0	179	101	78	0	129.49
46	70		741 083 121			Khan Majumdarpara	85	85	0	0	356	169	187	0	90.37
46	70		741 083 142			Mahila Madrasapara	161	159	1	1	652	332	320	0	103.75
46	70		741 083 143			Milan Karbaripara	76	76	0	0	304	137	167	0	82.04
46	70		741 083 144			Mohammadpur	43	43	0	0	217	101	116	0	87.07
46	70		741 083 145			Mollapara	135	135	0	0	637	294	343	0	85.71
46	70		741 083 146			Muslimpara	110	109	1	0	501	254	247	0	102.83
46	70		741 083 157			Noapara	241	241	0	0	973	453	520	0	87.12
46	70		741 083 198			Raja Mongal Karbaripara	78	78	0	0	326	158	168	0	94.05
46	70		741 083 199			Rambabur Deba	167	167	0	0	696	362	334	0	108.38
46	70		741 083 200			Ramzan Memberpara	115	115	0	0	477	221	256	0	86.33
46	70		741 083 211			Saodagarpara	131	131	0	0	545	259	286	0	90.56
46	70		741 083 212			Sarkarpara	211	210	1	0	857	402	455	0	88.35
46	70		741 083 213			Seru Sardarpara	238	238	0	0	1021	508	513	0	99.03
46	70		741 083 214			Serumia Sardarpara	135	134	0	1	571	270	301	0	89.70
46	70		741 083 215			Singhapara	181	181	0	0	860	412	448	0	91.96
46	70		741 083 226			Talukdarpara	70	70	0	0	279	132	147	0	89.80
46	70		741 083 227			Tulatali	254	253	0	1	1043	490	553	0	88.61
46	70		741 083 228			Tuna Mia Mamberpara	214	212	1	1	881	454	427	0	106.32
46	70		741 743			Tabalchhari*	719	716	1	2	2967	1412	1555	0	90.80
46	70		741 743 020			Bhuiyanpara	95	95	0	0	396	187	209	0	89.47
46	70		741 743 021			Bongpara	59	59	0	0	227	108	119	0	90.76
46	70		741 743 082			Hajipara	64	64	0	0	255	125	130	0	96.15
46	70		741 743 083			Haspatalpara	39	38	1	0	183	102	81	0	125.93
46	70		741 743 114			Karim Masterpara	44	44	0	0	189	97	92	0	105.43
46	70		741 743 135			Madrasapara	158	158	0	0	654	306	348	0	87.93
46	70		741 743 136			Maktabpara	104	104	0	0	483	225	258	0	87.21
46	70		741 743 137			Masterpara	39	38	0	1	129	62	67	0	92.54
46	70		741 743 138			Mongjai Karbaripara	117	116	0	1	451	200	251	0	79.68
<b>46</b>	<b>70</b>		<b>750</b>			<b>Taindang Union</b>	<b>3379</b>	<b>3354</b>	<b>13</b>	<b>12</b>	<b>14162</b>	<b>6928</b>	<b>7233</b>	<b>1</b>	<b>95.78</b>
46	70		750			Rural	3379	3354	13	12	14162	6928	7233	1	95.78
46	70		750			Urban	0	0	0	0	0	0	0	0	0.00
46	70		750 038			Achalang*	1198	1186	6	6	4972	2435	2537	0	95.98
46	70		750 038 010			Abu Taher Sardarpara	95	95	0	0	392	175	217	0	80.65
46	70		750 038 021			Bagapara	132	130	1	1	513	281	232	0	121.12
46	70		750 038 022			Barek Leaderpara	125	125	0	0	483	223	260	0	85.77
46	70		750 038 083			Habib Mamberpara	108	108	0	0	451	228	223	0	102.24
46	70		750 038 084			Hedayet Ullah Sardarpara	107	107	0	0	447	221	226	0	97.79
46	70		750 038 095			Islampur	119	116	3	0	589	283	306	0	92.48
46	70		750 038 116			Krishnadayal Sardarpara	8	7	1	0	63	48	15	0	320.00
46	70		750 038 137			Mamataz Sardarpara	79	79	0	0	321	129	192	0	67.19
46	70		750 038 138			Manudas Memberpara	60	57	1	2	220	121	99	0	122.22
46	70		750 038 139			Marmapara	71	69	0	2	266	128	138	0	92.75
46	70		750 038 200			Saheb Ali Sardarpara	109	109	0	0	466	230	236	0	97.46
46	70		750 038 201			Sarbeswarpara	71	70	0	1	278	135	143	0	94.41
46	70		750 038 202			Sobhan Sardarpara	114	114	0	0	483	233	250	0	93.20
46	70		750 746			Taindang*	2181	2168	7	6	9190	4493	4696	1	95.68
46	70		750 746 020			Baghmara	128	128	0	0	514	232	282	0	82.27
46	70		750 746 021			Bandar Singpara	75	72	2	1	379	229	150	0	152.67



District	Upazila/Thana	Paurashava	Union/Ward	Mauza	Village/Mahalla	Administrative Unit, Location and Community	Household (Except Floating)				Population (Including Floating)				Sex Ratio
							Total	General	Institutional	Others	Total	Male	Female	Hijra	
1	2	3	4	5	6	7	8	9	10	11	12	13	14	15	16
46	70		750	746	022	Batitila	30	30	0	0	119	57	62	0	91.94
46	70		750	746	023	Battali	252	252	0	0	1109	528	581	0	90.88
46	70		750	746	024	Bazartila	323	314	4	5	1415	745	670	0	111.19
46	70		750	746	085	Headmanpara	163	163	0	0	556	257	299	0	85.95
46	70		750	746	136	Majhpara	327	327	0	0	1378	632	746	0	84.72
46	70		750	746	137	Muslimpara	167	167	0	0	706	329	377	0	87.27
46	70		750	746	148	Noapara	343	343	0	0	1420	679	741	0	91.63
46	70		750	746	169	Porabari	76	76	0	0	305	156	149	0	104.70
46	70		750	746	200	Sinduk Depapara	179	179	0	0	779	384	395	0	97.22
46	70		750	746	211	Tanaikyapara	88	87	1	0	380	202	178	0	113.48
46	70		750	746	212	Tango Mahajanpara	30	30	0	0	130	63	66	1	95.45
<b>46</b>	<b>77</b>					<b>Panchhari Upazila</b>	<b>17159</b>	<b>16996</b>	<b>25</b>	<b>138</b>	<b>68678</b>	<b>34278</b>	<b>34395</b>	<b>5</b>	<b>99.66</b>
46	77					Rural	8844	8785	11	48	35138	17441	17694	3	98.57
46	77					Urban	8315	8211	14	90	33540	16837	16701	2	100.81
<b>46</b>	<b>77</b>		<b>175</b>			<b>Chengi Union</b>	<b>2208</b>	<b>2190</b>	<b>4</b>	<b>14</b>	<b>8921</b>	<b>4532</b>	<b>4388</b>	<b>1</b>	<b>103.28</b>
46	77		175			Rural	0	0	0	0	0	0	0	0	0.00
46	77		175			Urban	2208	2190	4	14	8921	4532	4388	1	103.28
46	77		175	113		Chengi*	2208	2190	4	14	8921	4532	4388	1	103.28
46	77		175	113	010	Amarendrapara	55	54	0	1	201	113	88	0	128.41
46	77		175	113	011	Angjapara	61	58	1	2	250	150	99	1	151.52
46	77		175	113	022	Brajamohanpara	53	53	0	0	183	83	100	0	83.00
46	77		175	113	023	Buddharampara	73	73	0	0	311	147	164	0	89.63
46	77		175	113	034	Chandra Karbaripara	129	129	0	0	523	260	263	0	98.86
46	77		175	113	045	Dhanyachandrapara	134	130	0	4	505	269	236	0	113.98
46	77		175	113	046	Durgamanipara	129	126	1	2	554	302	252	0	119.84
46	77		175	113	107	Jagat Mohanpara	111	111	0	0	486	244	242	0	100.83
46	77		175	113	108	Jagat Senpara	37	37	0	0	141	73	68	0	107.35
46	77		175	113	109	Jitendrapara	114	114	0	0	434	220	214	0	102.80
46	77		175	113	110	Jubanashwapara	133	132	0	1	483	233	250	0	93.20
46	77		175	113	121	Karap Chandrapara	67	66	0	1	244	126	118	0	106.78
46	77		175	113	122	Karunamohanpara	30	30	0	0	124	65	59	0	110.17
46	77		175	113	123	Khargapara	99	97	1	1	434	226	208	0	108.65
46	77		175	113	124	Kinadhan Baidyapara	120	120	0	0	506	246	260	0	94.62
46	77		175	113	125	Kinamanipara	34	34	0	0	117	59	58	0	101.72
46	77		175	113	136	Lakshmi Rampara	33	33	0	0	142	75	67	0	111.94
46	77		175	113	137	Lambupara	90	89	0	1	374	185	189	0	97.88
46	77		175	113	138	Lendiapara	46	46	0	0	186	84	102	0	82.35
46	77		175	113	149	Madhu Mangalpara	62	62	0	0	238	124	114	0	108.77
46	77		175	113	150	Mangaldhanpara	42	42	0	0	158	76	82	0	92.68
46	77		175	113	151	Matulipara	11	11	0	0	45	20	25	0	80.00
46	77		175	113	162	Natunpara	26	26	0	0	82	42	40	0	105.00
46	77		175	113	163	Nilamani Headmanpara	93	92	0	1	338	159	179	0	88.83
46	77		175	113	184	Pettuyapara	53	53	0	0	219	110	109	0	100.92
46	77		175	113	185	Pushta Raypara	54	54	0	0	292	163	129	0	126.36
46	77		175	113	206	Raj Mohan Para	13	13	0	0	52	24	28	0	85.71
46	77		175	113	207	Ramanipara	36	36	0	0	166	78	88	0	88.64
46	77		175	113	208	Ratnasenpara	37	37	0	0	147	75	72	0	104.17
46	77		175	113	219	Shamvu Ray Para	120	119	1	0	543	289	254	0	113.78
46	77		175	113	220	Subalchandra Para	33	33	0	0	139	67	72	0	93.06
46	77		175	113	221	Surja Mohan Para	58	58	0	0	199	97	102	0	95.10
46	77		175	113	232	Takshmi Ray Para	22	22	0	0	105	48	57	0	84.21
<b>46</b>	<b>77</b>		<b>473</b>			<b>Latiban Union</b>	<b>2634</b>	<b>2613</b>	<b>2</b>	<b>19</b>	<b>10259</b>	<b>5105</b>	<b>5154</b>	<b>0</b>	<b>99.05</b>
46	77		473			Rural	2634	2613	2	19	10259	5105	5154	0	99.05
46	77		473			Urban	0	0	0	0	0	0	0	0	0.00
46	77		473	374		Jugalchhari*	695	692	0	3	2789	1384	1405	0	98.51
46	77		473	374	010	Mogli Mohan Para	50	50	0	0	204	103	101	0	101.98
46	77		473	374	021	Bamvupara	59	59	0	0	223	114	109	0	104.59
46	77		473	374	032	Chhota Bari	51	51	0	0	218	114	104	0	109.62
46	77		473	374	033	Singsa Para	97	97	0	0	407	204	203	0	100.49
46	77		473	374	076	Bagan Para	80	80	0	0	295	139	156	0	89.10

District	Upazila/Thana	Paurashava	Union/Ward	Mauza	Village/Mahalla	Administrative Unit, Location and Community	Household (Except Floating)				Population (Including Floating)				Sex Ratio
							Total	General	Institutional	Others	Total	Male	Female	Hijra	
1	2	3	4	5	6	7	8	9	10	11	12	13	14	15	16
46	77		473	374	084	Heladhulapara	65	65	0	0	265	139	126	0	110.32
46	77		473	374	115	Kangchairipara	102	100	0	2	413	215	198	0	108.59
46	77		473	374	116	Katal Manipara	123	123	0	0	514	240	274	0	87.59
46	77		473	374	140	Dhani Kumar Para	9	9	0	0	43	19	24	0	79.17
46	77		473	374	289	Gunadhar Para	29	28	0	1	95	47	48	0	97.92
46	77		473	374	446	Lakkiranjan Para	30	30	0	0	112	50	62	0	80.65
46	77		473	449		Latiban*	1939	1921	2	16	7470	3721	3749	0	99.25
46	77		473	449	020	Balipara	84	83	0	1	308	157	151	0	103.97
46	77		473	449	031	Chandranathpara	99	98	0	1	365	177	188	0	94.15
46	77		473	449	042	Dakkhin Nalkata	87	86	0	1	321	155	166	0	93.37
46	77		473	449	043	Dhukhirampara	20	20	0	0	79	39	40	0	97.50
46	77		473	449	044	Durchharipara	73	72	0	1	291	142	149	0	95.30
46	77		473	449	054	Chandra Sen Para	38	37	0	1	117	57	60	0	95.00
46	77		473	449	075	Gangarampara	58	58	0	0	242	111	131	0	84.73
46	77		473	449	086	Harisadhanpara	18	18	0	0	70	35	35	0	100.00
46	77		473	449	087	Headmanpara	23	23	0	0	96	51	45	0	113.33
46	77		473	449	088	Horendra Para	18	18	0	0	71	34	37	0	91.89
46	77		473	449	108	Jamin Dhanpara	76	76	0	0	303	149	154	0	96.75
46	77		473	449	109	Jurcharipara	33	33	0	0	134	65	69	0	94.20
46	77		473	449	119	Kanaraypara	50	50	0	0	219	112	107	0	104.67
46	77		473	449	120	Karigarpara	87	87	0	0	358	171	187	0	91.44
46	77		473	449	121	Khamarpara	11	11	0	0	38	17	21	0	80.95
46	77		473	449	122	Kishtamohanpara	23	23	0	0	76	37	39	0	94.87
46	77		473	449	133	Lila Mohanpara	88	87	0	1	311	150	161	0	93.17
46	77		473	449	134	Lalit Mohan Para	31	31	0	0	139	69	70	0	98.57
46	77		473	449	144	Madhupara	86	86	0	0	361	179	182	0	98.35
46	77		473	449	155	Nabin Chanpara	94	93	0	1	317	157	160	0	98.13
46	77		473	449	156	Nabinchandrapara	86	86	0	0	325	153	172	0	88.95
46	77		473	449	165	Oklaymasharapara	18	18	0	0	69	34	35	0	97.14
46	77		473	449	177	Porabari	39	38	0	1	185	94	91	0	103.30
46	77		473	449	178	Pradippara	98	98	0	0	356	178	178	0	100.00
46	77		473	449	179	Pulinpur	85	83	0	2	337	170	167	0	101.80
46	77		473	449	180	Purba Nalkata	64	62	1	1	258	144	114	0	126.32
46	77		473	449	181	Prannya Para	24	24	0	0	78	45	33	0	136.36
46	77		473	449	201	Bhaggya Mohajan Para	13	13	0	0	45	25	20	0	125.00
46	77		473	449	202	Ramshingpara	108	108	0	0	334	185	149	0	124.16
46	77		473	449	203	Rejamanipara	26	25	1	0	136	75	61	0	122.95
46	77		473	449	213	Sukra Mohan Para	25	25	0	0	91	45	46	0	97.83
46	77		473	449	214	Shantiranjnpara	27	27	0	0	96	47	49	0	95.92
46	77		473	449	215	Tridibeshor Para	55	55	0	0	215	102	113	0	90.27
46	77		473	449	236	Ugyajaipara	85	82	0	3	361	184	177	0	103.95
46	77		473	449	237	Uttar Nalkata	89	87	0	2	368	176	192	0	91.67
<b>46</b>	<b>77</b>		<b>482</b>			<b>Logang Union</b>	<b>3121</b>	<b>3101</b>	<b>6</b>	<b>14</b>	<b>12420</b>	<b>6239</b>	<b>6180</b>	<b>1</b>	<b>100.95</b>
46	77		482			Rural	3121	3101	6	14	12420	6239	6180	1	100.95
46	77		482			Urban	0	0	0	0	0	0	0	0	0.00
46	77		482	075		Bara Panchhari*	849	847	1	1	3547	1771	1776	0	99.72
46	77		482	075	010	Alendrapara	47	47	0	0	202	106	96	0	110.42
46	77		482	075	021	Bengapara	21	21	0	0	76	39	37	0	105.41
46	77		482	075	023	Bidyamohanpara	40	40	0	0	136	74	62	0	119.35
46	77		482	075	024	Birendra Karbaripara	67	67	0	0	257	125	132	0	94.70
46	77		482	075	035	Chitta Ranjon Para	29	29	0	0	106	46	60	0	76.67
46	77		482	075	066	Fatemanagar	233	231	1	1	1011	492	519	0	94.80
46	77		482	075	077	Ganjapara	10	10	0	0	48	22	26	0	84.62
46	77		482	075	088	Purna Kumar Para	54	54	0	0	260	130	130	0	100.00
46	77		482	075	109	Joutha Khamarpara	13	13	0	0	49	24	25	0	96.00
46	77		482	075	120	Kashipara	32	32	0	0	172	88	84	0	104.76
46	77		482	075	151	Niladhanpara	40	40	0	0	152	75	77	0	97.40
46	77		482	075	161	Dino Bandu Para	36	36	0	0	141	67	74	0	90.54

District	Upazila/Thana	Paurashava	Union/Ward	Mauza	Village/Mahalla	Administrative Unit, Location and Community	Household (Except Floating)				Population (Including Floating)				Sex Ratio
							Total	General	Institutional	Others	Total	Male	Female	Hijra	
1	2	3	4	5	6	7	8	9	10	11	12	13	14	15	16
46	77		482 075	172		Pashchim Madan Karbaripara	24	24	0	0	102	54	48	0	112.50
46	77		482 075	173		Patikumarpara	49	49	0	0	245	128	117	0	109.40
46	77		482 075	174		Pradippara	26	26	0	0	105	56	49	0	114.29
46	77		482 075	195		Ramtanupara	53	53	0	0	187	95	92	0	103.26
46	77		482 075	196		Riyang Chharapara	24	24	0	0	95	51	44	0	115.91
46	77		482 075	207		Saontalpara	19	19	0	0	57	26	31	0	83.87
46	77		482 075	208		Sindukumarpara	5	5	0	0	28	15	13	0	115.38
46	77		482 075	219		Takkupedapara	14	14	0	0	63	32	31	0	103.23
46	77		482 075	600		Perachara Marma Para	13	13	0	0	55	26	29	0	89.66
46	77		482 450			Logang*	2272	2254	5	13	8873	4468	4404	1	101.45
46	77		482 450	010		Abinashpara	65	65	0	0	255	121	134	0	90.30
46	77		482 450	011		Anandamohanpara	47	47	0	0	168	75	93	0	80.65
46	77		482 450	012		Anilpara	56	56	0	0	199	102	97	0	105.15
46	77		482 450	013		Anil Chandra Para	51	50	1	0	203	120	83	0	144.58
46	77		482 450	023		Baburapara	49	49	0	0	191	88	103	0	85.44
46	77		482 450	024		Bharatbarshapara	42	42	0	0	170	83	87	0	95.40
46	77		482 450	025		Brihat Chandrapara	55	55	0	0	219	99	120	0	82.50
46	77		482 450	026		Barendra Karbari Para	45	45	0	0	183	82	101	0	81.19
46	77		482 450	027		Battya Karbari Para	17	17	0	0	60	32	28	0	114.29
46	77		482 450	028		Birajoy Karbari Para	47	47	0	0	207	105	102	0	102.94
46	77		482 450	036		Chikan Chanpara	80	80	0	0	285	147	138	0	106.52
46	77		482 450	047		Dhudukchhara	102	101	0	1	369	178	191	0	93.19
46	77		482 450	048		Dayal Karbari Para	13	13	0	0	50	29	21	0	138.10
46	77		482 450	078		Ghilatalipara	43	43	0	0	158	75	83	0	90.36
46	77		482 450	090		Hatimarapara	56	56	0	0	194	98	96	0	102.08
46	77		482 450	111		Jatishpara	36	36	0	0	130	67	63	0	106.35
46	77		482 450	123		Kharga Para	17	17	0	0	63	32	31	0	103.23
46	77		482 450	124		Krishna Karbari Para	14	14	0	0	54	29	25	0	116.00
46	77		482 450	125		Kalaram Para	98	98	0	0	363	170	193	0	88.08
46	77		482 450	135		Logang Bazar Para	75	73	0	2	326	140	186	0	75.27
46	77		482 450	136		Lal Mohan Para	29	29	0	0	97	50	47	0	106.38
46	77		482 450	137		Logang Char Para	41	41	0	0	194	96	98	0	97.96
46	77		482 450	147		Madhuram Para	42	41	1	0	190	115	75	0	153.33
46	77		482 450	148		Madhu Ranjan Para	31	31	0	0	120	60	60	0	100.00
46	77		482 450	149		Muni Karbaripara	52	50	0	2	191	93	97	1	95.88
46	77		482 450	160		Niharbindu Para	6	6	0	0	27	13	14	0	92.86
46	77		482 450	181		Pahar Chan Para	48	48	0	0	180	81	99	0	81.82
46	77		482 450	182		Prabhu Manipara	51	51	0	0	198	102	96	0	106.25
46	77		482 450	183		Premkumarpara	28	28	0	0	113	45	68	0	66.18
46	77		482 450	184		Paschim Babura Para	45	43	0	2	152	80	72	0	111.11
46	77		482 450	185		Prabin Mohan Karbari Para	30	30	0	0	127	56	71	0	78.87
46	77		482 450	186		Prashanta Para	35	34	1	0	160	103	57	0	180.70
46	77		482 450	187		Pravu Ranjan Karbari Para	21	21	0	0	75	38	37	0	102.70
46	77		482 450	204		Rabidhanpara	53	53	0	0	233	124	109	0	113.76
46	77		482 450	205		Rajendrapara	30	30	0	0	94	51	43	0	118.60
46	77		482 450	207		Ranjanpara	27	27	0	0	97	50	47	0	106.38
46	77		482 450	208		Rupsenpara	56	55	0	1	235	130	105	0	123.81
46	77		482 450	219		Shachindra Karbaripara	35	35	0	0	122	57	65	0	87.69
46	77		482 450	220		Shova Chandra Para	72	70	1	1	290	170	120	0	141.67
46	77		482 450	221		Shanti Ranjan Para	39	39	0	0	137	73	64	0	114.06
46	77		482 450	224		Snehamohan Para	23	23	0	0	86	43	43	0	100.00
46	77		482 450	225		Sukhamani Para	25	25	0	0	102	50	52	0	96.15
46	77		482 450	226		Shanti Nagor Dakkhin Para	40	40	0	0	160	72	88	0	81.82
46	77		482 450	227		Shanti Nagor Moddya Para	75	73	1	1	330	182	148	0	122.97
46	77		482 450	228		Shanti Nagor Paschim Para	44	43	0	1	179	88	91	0	96.70
46	77		482 450	229		Shanti Nagor Uttar Para	49	49	0	0	212	109	103	0	105.83
46	77		482 450	230		Shanti Tila	5	5	0	0	23	11	12	0	91.67
46	77		482 450	231		Sheneha Mohan Karbari Para	31	30	0	1	127	60	67	0	89.55
46	77		482 450	232		Shanti Bikash Para	44	43	0	1	160	83	77	0	107.79
46	77		482 450	233		Shanti Kumar Boudya Para	36	36	0	0	153	75	78	0	96.15



District	Upazila/Thana	Paurashava	Union/Ward	Mauza	Village/Mahalla	Administrative Unit, Location and Community	Household (Except Floating)				Population (Including Floating)				Sex Ratio
							Total	General	Institutional	Others	Total	Male	Female	Hijra	
1	2	3	4	5	6	7	8	9	10	11	12	13	14	15	16
46	77		482	450	274	Uttar Dudukchara Para	121	121	0	0	462	236	226	0	104.42
<b>46</b>	<b>77</b>		<b>607</b>			<b>Panchhari Union</b>	<b>6107</b>	<b>6021</b>	<b>10</b>	<b>76</b>	<b>24619</b>	<b>12305</b>	<b>12313</b>	<b>1</b>	<b>99.94</b>
46	77		607			Rural	0	0	0	0	0	0	0	0	0.00
46	77		607			Urban	6107	6021	10	76	24619	12305	12313	1	99.94
46	77		607	599		Pujgang*	6107	6021	10	76	24619	12305	12313	1	99.94
46	77		607	599	010	Abanipara	117	117	0	0	427	224	203	0	110.34
46	77		607	599	011	Achai Mahajan Para	57	57	0	0	204	95	109	0	87.16
46	77		607	599	012	Adi Tripura Para	131	131	0	0	520	259	261	0	99.23
46	77		607	599	013	Akkhaypara	125	124	0	1	463	230	233	0	98.71
46	77		607	599	014	Ali Charanpara	95	94	0	1	371	182	189	0	96.30
46	77		607	599	015	Army Zone	2	0	1	1	30	30	0	0	0.00
46	77		607	599	016	Ayub Ali Memberpara	103	102	0	1	458	239	219	0	109.13
46	77		607	599	027	Baishakh Kumarpara	16	16	0	0	64	35	29	0	120.69
46	77		607	599	028	Batya para	39	39	0	0	154	85	69	0	123.19
46	77		607	599	029	Bazarpara	193	185	0	8	843	423	420	0	100.71
46	77		607	599	030	Bgb Zone	47	46	1	0	362	292	70	0	417.14
46	77		607	599	032	Bir Kumarpara	20	20	0	0	72	36	36	0	100.00
46	77		607	599	033	Buddhamanipara	37	37	0	0	141	67	74	0	90.54
46	77		607	599	044	Chowdhurypara	31	29	1	1	132	73	59	0	123.73
46	77		607	599	045	Colonypara	224	201	0	23	804	415	389	0	106.68
46	77		607	599	054	Ali Chan Para	103	102	0	1	399	195	204	0	95.59
46	77		607	599	056	Damdama	387	385	1	1	1644	813	831	0	97.83
46	77		607	599	057	Debamitrapara	35	35	0	0	129	67	62	0	108.06
46	77		607	599	058	Debendrapara	97	95	0	2	390	194	195	1	99.49
46	77		607	599	059	Deghal Chharipara	18	18	0	0	80	46	34	0	135.29
46	77		607	599	060	Dhghiraypara	12	12	0	0	40	19	21	0	90.48
46	77		607	599	081	Fupuchan Para	21	21	0	0	75	34	41	0	82.93
46	77		607	599	091	Gaganchandrapara	151	150	0	1	546	269	277	0	97.11
46	77		607	599	099	Brick Field Para	83	82	0	1	369	178	191	0	93.19
46	77		607	599	100	Brisha Mohan Para	63	62	0	1	223	113	110	0	102.73
46	77		607	599	102	Haladharpara	73	72	0	1	257	130	127	0	102.36
46	77		607	599	103	Hasannagar	204	202	0	2	854	408	446	0	91.48
46	77		607	599	114	Islampur	155	154	0	1	671	337	334	0	100.90
46	77		607	599	125	Jatishpara	31	31	0	0	124	62	62	0	100.00
46	77		607	599	126	Joutha Khamar	41	40	0	1	154	75	79	0	94.94
46	77		607	599	127	Joyantapara	8	8	0	0	28	14	14	0	100.00
46	77		607	599	128	Jugesharpara	104	104	0	0	387	194	193	0	100.52
46	77		607	599	129	Jyotirmaypara	121	120	0	1	463	224	239	0	93.72
46	77		607	599	140	Kalabaganpara	123	121	0	2	484	245	239	0	102.51
46	77		607	599	141	Kalanalpara	90	89	1	0	413	207	206	0	100.49
46	77		607	599	142	Kamini Memberpara	35	34	0	1	119	61	58	0	105.17
46	77		607	599	143	Kanungopara	124	124	0	0	417	199	218	0	91.28
46	77		607	599	144	Keshtamanipara	45	44	1	0	252	156	96	0	162.50
46	77		607	599	145	Khamarpara	7	7	0	0	30	15	15	0	100.00
46	77		607	599	146	Kinachanpara	138	137	0	1	536	269	267	0	100.75
46	77		607	599	147	Kripacharanpara	40	40	0	0	165	82	83	0	98.80
46	77		607	599	168	Madan Karbaripara	35	35	0	0	143	66	77	0	85.71
46	77		607	599	169	Madhu Mangalpara	101	96	0	5	390	186	204	0	91.18
46	77		607	599	170	Manju Adam	98	98	0	0	354	170	184	0	92.39
46	77		607	599	171	Mohammadpur	316	315	0	1	1344	618	726	0	85.12
46	77		607	599	172	Muslimpara Police Station	90	88	1	1	428	229	199	0	115.08
46	77		607	599	183	Nabin Chan Para	57	57	0	0	195	103	92	0	111.96
46	77		607	599	184	Nakul Masterpara	24	24	0	0	98	49	49	0	100.00
46	77		607	599	185	Napitapara	204	204	0	0	821	412	409	0	100.73
46	77		607	599	206	Pailat Farm	224	220	0	4	966	475	491	0	96.74
46	77		607	599	207	Pujgangmukhpara	27	27	0	0	96	43	53	0	81.13
46	77		607	599	229	Rabisingpara	60	60	0	0	221	113	108	0	104.63
46	77		607	599	230	Rajkumarpara	24	23	0	1	73	37	36	0	102.78
46	77		607	599	232	Ramanipara	14	14	0	0	63	27	36	0	75.00
46	77		607	599	234	Ramsingpara	24	24	0	0	85	33	52	0	63.46

District	Upazila/Thana	Paurashava	Union/Ward	Mauza	Village/Mahalla	Administrative Unit, Location and Community	Household (Except Floating)				Population (Including Floating)				Sex Ratio
							Total	General	Institutional	Others	Total	Male	Female	Hijra	
1	2	3	4	5	6	7	8	9	10	11	12	13	14	15	16
46	77		607	599	235	Ratan Manipara	76	75	0	1	280	133	147	0	90.48
46	77		607	599	246	Saontalpara	152	152	0	0	667	329	338	0	97.34
46	77		607	599	247	Satyadhanpara	62	62	0	0	207	93	114	0	81.58
46	77		607	599	248	Shantilapara	126	123	2	1	543	266	277	0	96.03
46	77		607	599	249	Suresh Chandrapara	38	37	0	1	141	62	79	0	78.48
46	77		607	599	260	T&T Tila	202	201	0	1	813	375	438	0	85.62
46	77		607	599	261	Takshmi Ray Para	49	49	0	0	234	121	113	0	107.08
46	77		607	599	262	Talukdarpara	177	176	0	1	759	377	382	0	98.69
46	77		607	599	263	Tapitapara	82	82	0	0	275	138	137	0	100.73
46	77		607	599	274	Udayshankarpara	52	52	0	0	191	87	104	0	83.65
46	77		607	599	275	Upazila Sadar	16	10	1	5	65	44	21	0	209.52
46	77		607	599	286	Vaktapara	26	26	0	0	88	41	47	0	87.23
46	77		607	599	304	Hedman Tila	53	52	0	1	199	95	104	0	91.35
46	77		607	599	668	Ratna Moy Para	37	37	0	0	126	60	66	0	90.91
46	77		607	599	724	Sochindra Para	25	25	0	0	95	45	50	0	90.00
46	77		607	599	733	Sumati Para	39	39	0	0	141	71	70	0	101.43
46	77		607	599	748	Tetul Tila	51	51	0	0	224	116	108	0	107.41
<b>46</b>	<b>77</b>		<b>773</b>			<b>Ultachhari Union</b>	<b>3089</b>	<b>3071</b>	<b>3</b>	<b>15</b>	<b>12459</b>	<b>6097</b>	<b>6360</b>	<b>2</b>	<b>95.86</b>
46	77		773			Rural	3089	3071	3	15	12459	6097	6360	2	95.86
46	77		773			Urban	0	0	0	0	0	0	0	0	0.00
46	77		773	114		Chhota Panchhari*	3089	3071	3	15	12459	6097	6360	2	95.86
46	77		773	114	010	Alinagar	94	94	0	0	394	185	209	0	88.52
46	77		773	114	021	Baurapara	133	133	0	0	498	245	253	0	96.84
46	77		773	114	042	Dakkhin Shantipur	68	67	0	1	273	135	138	0	97.83
46	77		773	114	104	Jhagumala	94	94	0	0	305	141	164	0	85.98
46	77		773	114	121	Katray Para	18	18	0	0	72	36	36	0	100.00
46	77		773	114	122	Kunjaram Para	45	45	0	0	169	86	83	0	103.61
46	77		773	114	135	Madhyanager	215	214	0	1	829	411	418	0	98.33
46	77		773	114	136	Manikyapara	68	67	0	1	265	123	142	0	86.62
46	77		773	114	137	Maratila	115	114	0	1	449	218	231	0	94.37
46	77		773	114	138	Mollapara	470	464	1	5	2061	1018	1041	2	97.79
46	77		773	114	139	Muslimnagar	71	71	0	0	303	155	148	0	104.73
46	77		773	114	150	Nabaratnapara	32	32	0	0	142	76	66	0	115.15
46	77		773	114	151	Nalindrapara	26	26	0	0	111	52	59	0	88.14
46	77		773	114	152	Noya Para	21	21	0	0	84	36	48	0	75.00
46	77		773	114	162	Omarpur	148	146	1	1	647	325	322	0	100.93
46	77		773	114	173	Padminipara	77	77	0	0	316	157	159	0	98.74
46	77		773	114	174	Payangpara	58	58	0	0	264	140	124	0	112.90
46	77		773	114	175	Prafullapara	50	50	0	0	219	111	108	0	102.78
46	77		773	114	176	Passim Shantipur	93	92	0	1	396	204	192	0	106.25
46	77		773	114	196	Rangsai Karbaripara	58	57	0	1	193	94	99	0	94.95
46	77		773	114	197	Rasulpur	52	52	0	0	158	71	87	0	81.61
46	77		773	114	198	Rohindrapara	40	40	0	0	170	88	82	0	107.32
46	77		773	114	209	Sharat Chandrapara	12	12	0	0	55	26	29	0	89.66
46	77		773	114	210	Subalchandrapara	58	58	0	0	230	103	127	0	81.10
46	77		773	114	211	Sutakarnapara	87	87	0	0	323	166	157	0	105.73
46	77		773	114	232	Ugalchhari	112	112	0	0	393	191	202	0	94.55
46	77		773	114	233	Ultachhari	230	228	0	2	859	399	460	0	86.74
46	77		773	114	234	Uttar Shantipur	83	83	0	0	309	154	155	0	99.35
46	77		773	114	392	Jogonath Para	32	32	0	0	133	57	76	0	75.00
46	77		773	114	975	Zianagar	429	427	1	1	1839	894	945	0	94.60
<b>46</b>	<b>80</b>					<b>Ramgarh Upazila</b>	<b>13601</b>	<b>13295</b>	<b>24</b>	<b>282</b>	<b>60741</b>	<b>30131</b>	<b>30603</b>	<b>7</b>	<b>98.46</b>
46	80					Rural	3418	3388	5	25	15314	7711	7603	0	101.42
46	80					Urban	10183	9907	19	257	45427	22420	23000	7	97.48
<b>46</b>	<b>80</b>	<b>75</b>				<b>Ramgarh Paurashava</b>	<b>6429</b>	<b>6177</b>	<b>13</b>	<b>239</b>	<b>28212</b>	<b>14056</b>	<b>14149</b>	<b>7</b>	<b>99.34</b>
<b>46</b>	<b>80</b>	<b>75</b>	<b>001</b>			<b>Ward No. 01</b>	<b>644</b>	<b>640</b>	<b>0</b>	<b>4</b>	<b>2882</b>	<b>1378</b>	<b>1504</b>	<b>0</b>	<b>91.62</b>
46	80	75	001	654		Ramgarh (Part)*	644	640	0	4	2882	1378	1504	0	91.62
46	80	75	001	654	020	Balturam Tila	304	300	0	4	1327	627	700	0	89.57
46	80	75	001	654	031	Chinchharipara	38	38	0	0	154	74	80	0	92.50
46	80	75	001	654	142	Nitai Baishnabpara	72	72	0	0	329	154	175	0	88.00

District	Upazila/Thana	Paurashava	Union/Ward	Mauza	Village/Mahalla	Administrative Unit, Location and Community	Household (Except Floating)				Population (Including Floating)				Sex Ratio
							Total	General	Institutional	Others	Total	Male	Female	Hijra	
1	2	3	4	5	6	7	8	9	10	11	12	13	14	15	16
46	80	75	001	654	193	Shamukchhara	13	13	0	0	49	21	28	0	75.00
46	80	75	001	654	194	Shashan Tila	217	217	0	0	1023	502	521	0	96.35
<b>46</b>	<b>80</b>	<b>75</b>	<b>002</b>			<b>Ward No. 02</b>	<b>476</b>	<b>433</b>	<b>3</b>	<b>40</b>	<b>1980</b>	<b>996</b>	<b>984</b>	<b>0</b>	<b>101.22</b>
46	80	75	002	507		Nakapa (Part)*	476	433	3	40	1980	996	984	0	101.22
46	80	75	002	507	048	Debarpara	139	119	0	20	538	274	264	0	103.79
46	80	75	002	507	109	Jagannathpara	100	99	0	1	443	211	232	0	90.95
46	80	75	002	507	164	Office Tila	74	60	0	14	283	147	136	0	108.09
46	80	75	002	507	206	Sukendraipara	163	155	3	5	716	364	352	0	103.41
<b>46</b>	<b>80</b>	<b>75</b>	<b>003</b>			<b>Ward No. 03</b>	<b>779</b>	<b>773</b>	<b>2</b>	<b>4</b>	<b>3465</b>	<b>1697</b>	<b>1768</b>	<b>0</b>	<b>95.98</b>
46	80	75	003	655		Ramgarh (Part)*	779	773	2	4	3465	1697	1768	0	95.98
46	80	75	003	655	084	Garjantali	665	659	2	4	2993	1450	1543	0	93.97
46	80	75	003	655	225	Sandwip Tila	114	114	0	0	472	247	225	0	109.78
<b>46</b>	<b>80</b>	<b>75</b>	<b>004</b>			<b>Ward No. 04</b>	<b>817</b>	<b>801</b>	<b>0</b>	<b>16</b>	<b>3140</b>	<b>1531</b>	<b>1609</b>	<b>0</b>	<b>95.15</b>
46	80	75	004	655		Ramgarh (Part)*	817	801	0	16	3140	1531	1609	0	95.15
46	80	75	004	655	130	Kampara	106	106	0	0	363	172	191	0	90.05
46	80	75	004	655	155	Masterpara	711	695	0	16	2777	1359	1418	0	95.84
<b>46</b>	<b>80</b>	<b>75</b>	<b>005</b>			<b>Ward No. 05</b>	<b>691</b>	<b>673</b>	<b>0</b>	<b>18</b>	<b>2917</b>	<b>1363</b>	<b>1554</b>	<b>0</b>	<b>87.71</b>
46	80	75	005	655		Ramgarh (Part)*	691	673	0	18	2917	1363	1554	0	87.71
46	80	75	005	655	021	Baidytila	132	132	0	0	563	259	304	0	85.20
46	80	75	005	655	022	Bairagitila	216	215	0	1	908	420	488	0	86.07
46	80	75	005	655	038	Chowdhurypara	343	326	0	17	1446	684	762	0	89.76
<b>46</b>	<b>80</b>	<b>75</b>	<b>006</b>			<b>Ward No. 06</b>	<b>415</b>	<b>411</b>	<b>1</b>	<b>3</b>	<b>1962</b>	<b>1061</b>	<b>901</b>	<b>0</b>	<b>117.76</b>
46	80	75	006	655		Ramgarh (Part)*	415	411	1	3	1962	1061	901	0	117.76
46	80	75	006	655	128	Kailaspara	29	29	0	0	107	42	65	0	64.62
46	80	75	006	655	191	Pilot Bagan	18	18	0	0	44	33	11	0	300.00
46	80	75	006	655	238	Taichalapara	368	364	1	3	1811	986	825	0	119.52
<b>46</b>	<b>80</b>	<b>75</b>	<b>007</b>			<b>Ward No. 07</b>	<b>894</b>	<b>888</b>	<b>0</b>	<b>6</b>	<b>4244</b>	<b>2056</b>	<b>2188</b>	<b>0</b>	<b>93.97</b>
46	80	75	007	655		Ramgarh (Part)*	894	888	0	6	4244	2056	2188	0	93.97
46	80	75	007	655	020	Bagantila	104	104	0	0	472	209	263	0	79.47
46	80	75	007	655	129	Kaladeba	298	293	0	5	1453	717	736	0	97.42
46	80	75	007	655	168	Nazirtila	109	108	0	1	484	241	243	0	99.18
46	80	75	007	655	224	Sampruepara	154	154	0	0	749	370	379	0	97.63
46	80	75	007	655	253	Uttar Lamkupara( Part)	229	229	0	0	1086	519	567	0	91.53
<b>46</b>	<b>80</b>	<b>75</b>	<b>008</b>			<b>Ward No. 08</b>	<b>868</b>	<b>797</b>	<b>4</b>	<b>67</b>	<b>4141</b>	<b>2140</b>	<b>2001</b>	<b>0</b>	<b>106.95</b>
46	80	75	008	655		Ramgarh (Part)*	868	797	4	67	4141	2140	2001	0	106.95
46	80	75	008	655	073	Fenirkul	505	497	2	6	2477	1356	1121	0	120.96
46	80	75	008	655	223	Sadu Karbaripara	363	300	2	61	1664	784	880	0	89.09
<b>46</b>	<b>80</b>	<b>75</b>	<b>009</b>			<b>Ward No. 09</b>	<b>845</b>	<b>761</b>	<b>3</b>	<b>81</b>	<b>3481</b>	<b>1834</b>	<b>1640</b>	<b>7</b>	<b>111.83</b>
46	80	75	009	653		Ramgarh*	845	761	3	81	3481	1834	1640	7	111.83
46	80	75	009	653	040	Darogapara	291	279	0	12	1193	585	601	7	97.34
46	80	75	009	653	131	Mahamunipara	68	66	0	2	328	180	148	0	121.62
46	80	75	009	653	182	Ramgar Bazar Abasik	486	416	3	67	1960	1069	891	0	119.98
<b>46</b>	<b>80</b>	<b>604</b>				<b>Patachhara Union</b>	<b>3643</b>	<b>3613</b>	<b>4</b>	<b>26</b>	<b>16489</b>	<b>8208</b>	<b>8281</b>	<b>0</b>	<b>99.12</b>
46	80	604				Rural	2721	2701	2	18	12266	6133	6133	0	100.00
46	80	604				Urban	922	912	2	8	4223	2075	2148	0	96.60
46	80	604	506			Nabhangas*	2362	2345	2	15	10668	5309	5359	0	99.07
46	80	604	506	020		Balukhalipara	70	70	0	0	346	182	164	0	110.98
46	80	604	506	021		Belchharipara	97	97	0	0	477	241	236	0	102.12
46	80	604	506	032		Chandpara	18	18	0	0	78	34	44	0	77.27
46	80	604	506	033		Chhota Belchharipara	86	86	0	0	403	202	201	0	100.50
46	80	604	506	034		Chhota Kalapanipara	17	17	0	0	67	35	32	0	109.38
46	80	604	506	035		Chhota Pilakpara	26	26	0	0	130	66	64	0	103.13
46	80	604	506	046		Datarampara	177	175	0	2	835	412	423	0	97.40
46	80	604	506	047		Dhaka Colony	32	32	0	0	105	49	56	0	87.50
46	80	604	506	078		Gaiyapara	204	204	0	0	909	442	467	0	94.65
46	80	604	506	079		Guzapara	80	80	0	0	425	210	215	0	97.67
46	80	604	506	090		Hati Kumbapara	26	26	0	0	130	71	59	0	120.34
46	80	604	506	121		Kalapanipara	42	42	0	0	199	94	105	0	89.52
46	80	604	506	122		Kampruepara	30	30	0	0	140	63	77	0	81.82
46	80	604	506	123		Kumaripara	15	15	0	0	59	28	31	0	90.32

District	Upazila/Thana	Paurashava	Union/Ward	Mauza	Village/Mahalla	Administrative Unit, Location and Community	Household (Except Floating)				Population (Including Floating)				Sex Ratio
							Total	General	Institutional	Others	Total	Male	Female	Hijra	
1	2	3	4	5	6	7	8	9	10	11	12	13	14	15	16
46	80		604	506	144	Madhupurpara	44	44	0	0	188	88	100	0	88.00
46	80		604	506	145	Mahabubnagar	233	230	1	2	1148	535	613	0	87.28
46	80		604	506	146	Mara Kailapara	33	33	0	0	145	77	68	0	113.24
46	80		604	506	147	Masterpara	12	12	0	0	45	19	26	0	73.08
46	80		604	506	158	Natunpara	26	26	0	0	108	57	51	0	111.76
46	80		604	506	159	New Taichakmapara	50	50	0	0	188	95	93	0	102.15
46	80		604	506	160	Noapara	102	100	0	2	452	229	223	0	102.69
46	80		604	506	181	Pailya Bhangapara	159	154	0	5	628	305	323	0	94.43
46	80		604	506	182	Paklapara	157	157	0	0	734	371	363	0	102.20
46	80		604	506	183	Purba Balukhalipara	49	48	1	0	235	130	105	0	123.81
46	80		604	506	204	Rupasingpara	13	13	0	0	39	19	20	0	95.00
46	80		604	506	215	Sadhupara	12	12	0	0	36	19	17	0	111.76
46	80		604	506	216	Saidangpara	71	71	0	0	314	158	156	0	101.28
46	80		604	506	217	Saldapara	102	102	0	0	487	243	244	0	99.59
46	80		604	506	218	Sonar Khilpara	104	103	0	1	420	238	182	0	130.77
46	80		604	506	229	Tablapara	44	43	0	1	158	84	74	0	113.51
46	80		604	506	230	Taichakmapara	117	116	0	1	521	245	276	0	88.77
46	80		604	506	231	Thalipara	114	113	0	1	519	268	251	0	106.77
46	80		604	580		Parshuram Ghat*	922	912	2	8	4223	2075	2148	0	96.60
46	80		604	580	020	Buddhadhan Karbaripara	38	37	0	1	148	74	74	0	100.00
46	80		604	580	041	Datarampara	36	36	0	0	178	90	88	0	102.27
46	80		604	580	042	Dhrita Karbaripara	57	57	0	0	280	135	145	0	93.10
46	80		604	580	103	Jamini Chandrapara	23	23	0	0	113	54	59	0	91.53
46	80		604	580	104	Jari Chandrapara	44	44	0	0	214	107	107	0	100.00
46	80		604	580	105	Jumchharapara	23	23	0	0	90	42	48	0	87.50
46	80		604	580	116	Kalabaripara	49	48	0	1	209	102	107	0	95.33
46	80		604	580	137	Manik Chandrapara	45	44	0	1	208	99	109	0	90.83
46	80		604	580	148	Nakapa Bazarpara	29	29	0	0	157	83	74	0	112.16
46	80		604	580	169	Patachharapara	165	163	1	1	809	399	410	0	97.32
46	80		604	580	170	Puran Nakapa Mantupara	90	89	0	1	341	177	164	0	107.93
46	80		604	580	191	Rasulpur	206	203	1	2	933	449	484	0	92.77
46	80		604	580	212	Talmanipara	117	116	0	1	543	264	279	0	94.62
46	80		604	728		Temaram*	359	356	0	3	1598	824	774	0	106.46
46	80		604	728	010	Ashwinipara	30	30	0	0	127	72	55	0	130.91
46	80		604	728	081	Hriday Manipara	24	24	0	0	96	45	51	0	88.24
46	80		604	728	142	Nabadwippara	29	29	0	0	97	52	45	0	115.56
46	80		604	728	203	Temaram Headmanpara	56	55	0	1	240	120	120	0	100.00
46	80		604	728	204	Thalibari	220	218	0	2	1038	535	503	0	106.36
<b>46</b>	<b>80</b>		<b>671</b>			<b>Ramgar Union</b>	<b>3529</b>	<b>3505</b>	<b>7</b>	<b>17</b>	<b>16040</b>	<b>7867</b>	<b>8173</b>	<b>0</b>	<b>96.26</b>
46	80		671			Rural	697	687	3	7	3048	1578	1470	0	107.35
46	80		671			Urban	2832	2818	4	10	12992	6289	6703	0	93.82
46	80		671	289		Hajachhara*	185	185	0	0	767	384	383	0	100.26
46	80		671	289	040	Daktarpara	41	41	0	0	157	80	77	0	103.90
46	80		671	289	081	Haja Rasiapara	20	20	0	0	82	33	49	0	67.35
46	80		671	289	102	Jarjaripara	46	46	0	0	182	92	90	0	102.22
46	80		671	289	113	Kanta Mukhpara	18	18	0	0	75	39	36	0	108.33
46	80		671	289	114	Kantapara	31	31	0	0	141	70	71	0	98.59
46	80		671	289	205	Taikathangpara	29	29	0	0	130	70	60	0	116.67
46	80		671	507		Nakapa (Part)*	512	502	3	7	2281	1194	1087	0	109.84
46	80		671	507	010	Antupara	75	75	0	0	288	143	145	0	98.62
46	80		671	507	011	Aunghlapara	29	28	0	1	120	62	58	0	106.90
46	80		671	507	022	Baidyapara	55	53	1	1	258	152	106	0	143.40
46	80		671	507	023	Bara Khedapara	23	23	0	0	100	42	58	0	72.41
46	80		671	507	024	Bazar Chowdhurypara	78	77	0	1	369	201	168	0	119.64
46	80		671	507	025	Beltalipara	5	5	0	0	21	8	13	0	61.54
46	80		671	507	036	Chhota Kheda Jouthakhamar	34	34	0	0	160	76	84	0	90.48
46	80		671	507	037	Chinchharipara	31	31	0	0	141	75	66	0	113.64
46	80		671	507	120	Kalapruepara	16	16	0	0	77	33	44	0	75.00
46	80		671	507	121	Kashibari	14	12	1	1	67	43	24	0	179.17
46	80		671	507	132	Lacharipara	81	78	1	2	395	215	180	0	119.44

District	Upazila/Thana	Paurashava	Union/Ward	Mauza	Village/Mahalla	Administrative Unit, Location and Community	Household (Except Floating)				Population (Including Floating)				Sex Ratio
							Total	General	Institutional	Others	Total	Male	Female	Hijra	
1	2	3	4	5	6	7	8	9	10	11	12	13	14	15	16
46	80		671	507	143	Muslimpara	16	15	0	1	63	31	32	0	96.88
46	80		671	507	175	Pilak Ghatpara	25	25	0	0	85	43	42	0	102.38
46	80		671	507	227	Ujai Chowdhurypara	30	30	0	0	137	70	67	0	104.48
46	80		671	655		Ramgarh (Part)*	2832	2818	4	10	12992	6289	6703	0	93.82
46	80		671	655	023	Balipara	499	498	1	0	2353	1161	1192	0	97.40
46	80		671	655	024	Banshpara	11	11	0	0	46	26	20	0	130.00
46	80		671	655	025	Barma Tila	21	21	0	0	78	36	42	0	85.71
46	80		671	655	026	Brata Chandrapara	29	29	0	0	147	67	80	0	83.75
46	80		671	655	037	Chandapara	19	18	0	1	77	40	37	0	108.11
46	80		671	655	049	Dakkhin Lamkupara	167	164	1	2	842	340	502	0	67.73
46	80		671	655	050	Dakkhin Sonaiaiga	59	58	0	1	285	147	138	0	106.52
46	80		671	655	051	Dakkhin Taichala	31	31	0	0	164	81	83	0	97.59
46	80		671	655	052	Dhaka Colony	33	33	0	0	117	54	63	0	85.71
46	80		671	655	085	Garukatapara	75	75	0	0	319	170	149	0	114.09
46	80		671	655	096	Hatir Khedapara	119	118	1	0	513	258	255	0	101.18
46	80		671	655	117	Jouthakhamar	52	51	0	1	212	101	111	0	90.99
46	80		671	655	131	Kazipara	59	59	0	0	277	138	139	0	99.28
46	80		671	655	132	Khagra Bilpara	78	77	1	0	410	218	192	0	113.54
46	80		671	655	143	Lalchharipara	248	247	0	1	1137	552	585	0	94.36
46	80		671	655	154	Madhyam Lamkupara	137	136	0	1	620	292	328	0	89.02
46	80		671	655	166	Nabbai Acre	39	39	0	0	173	84	89	0	94.38
46	80		671	655	167	Nazirampara	55	55	0	0	257	131	126	0	103.97
46	80		671	655	169	Noapara	72	71	0	1	334	159	175	0	90.86
46	80		671	655	170	Nurpur	48	48	0	0	223	112	111	0	100.90
46	80		671	655	212	Rupai Chharipara	89	89	0	0	325	155	170	0	91.18
46	80		671	655	226	School Tila	84	84	0	0	418	196	222	0	88.29
46	80		671	655	227	Sonaiaigapara	159	159	0	0	752	374	378	0	98.94
46	80		671	655	239	Tarachanpara	55	55	0	0	267	134	133	0	100.75
46	80		671	655	240	Thana Chandrapara	140	140	0	0	628	291	337	0	86.35
46	80		671	655	241	Tokaniapara	7	7	0	0	35	19	16	0	118.75
46	80		671	655	252	Uttar Lamkupara	222	220	0	2	992	475	517	0	91.88
46	80		671	655	274	Waifapara	225	225	0	0	991	478	513	0	93.18



**Table C-02: Population by Age Group, Location and Community, 2022**

Administrative Unit, Location and Community	Total	Age Group (in years)																
		0-4	5-9	10-14	15-19	20-24	25-29	30-34	35-39	40-44	45-49	50-54	55-59	60-64	65-69	70-74	75-79	80+
1	2	3	4	5	6	7	8	9	10	11	12	13	14	15	16	17	18	19
<b>Khagrachhari</b>	<b>714119</b>	<b>73098</b>	<b>71870</b>	<b>71405</b>	<b>72907</b>	<b>66630</b>	<b>60234</b>	<b>50088</b>	<b>52871</b>	<b>42953</b>	<b>36248</b>	<b>32375</b>	<b>23191</b>	<b>20882</b>	<b>14994</b>	<b>10970</b>	<b>5738</b>	<b>7665</b>
Rural	416013	43201	42811	41901	41324	38223	33856	28202	30500	25238	21585	19147	13744	12291	9100	6557	3617	4716
Urban	298106	29897	29059	29504	31583	28407	26378	21886	22371	17715	14663	13228	9447	8591	5894	4413	2121	2949
<b>Dighinala Upazila</b>	<b>115440</b>	<b>10748</b>	<b>11347</b>	<b>11175</b>	<b>11521</b>	<b>10256</b>	<b>9270</b>	<b>8031</b>	<b>8978</b>	<b>7443</b>	<b>6383</b>	<b>5707</b>	<b>4110</b>	<b>3564</b>	<b>2557</b>	<b>1926</b>	<b>1069</b>	<b>1355</b>
Rural	86584	8233	8641	8437	8130	7415	6887	6029	6718	5651	4865	4313	3183	2765	1972	1486	835	1024
Urban	28856	2515	2706	2738	3391	2841	2383	2002	2260	1792	1518	1394	927	799	585	440	234	331
<b>Babuchhara Union</b>	<b>15416</b>	<b>1438</b>	<b>1567</b>	<b>1326</b>	<b>1293</b>	<b>1345</b>	<b>1379</b>	<b>1219</b>	<b>1279</b>	<b>1058</b>	<b>895</b>	<b>758</b>	<b>578</b>	<b>443</b>	<b>322</b>	<b>240</b>	<b>117</b>	<b>159</b>
Rural	14453	1360	1453	1216	1221	1272	1304	1142	1203	1009	836	697	551	416	306	223	102	142
Urban	963	78	114	110	72	73	75	77	76	49	59	61	27	27	16	17	15	17
Baghaichhari*	6473	541	618	591	593	547	482	506	562	483	397	334	269	200	132	107	46	65
Babuchhara Bazar	1468	168	130	153	159	140	107	125	139	108	71	62	43	20	15	18	6	4
Dadan Karbaripara	1058	72	111	86	71	74	89	92	96	73	65	51	68	43	26	19	5	17
Kamala Baganpara	41	6	2	5	3	3	0	3	3	3	2	4	2	2	1	0	1	1
Kandara Karbaripara	489	45	60	45	37	49	34	34	31	30	32	28	17	14	11	11	7	4
Magya Karbaripara	899	56	94	84	73	67	67	68	73	74	67	56	47	24	21	12	7	9
Natunchandra																		
Karbaripara	535	44	56	41	43	48	45	36	46	39	40	22	21	17	10	15	6	6
Rabichandra																		
Karbaripara	455	47	38	38	62	47	24	41	27	38	25	28	15	8	6	4	1	6
Rokchandra																		
Karbaripara	579	59	48	53	50	33	48	40	57	45	31	28	21	30	14	5	6	11
Sahadeb Karbaripara	488	22	31	41	51	36	38	33	53	41	33	28	23	27	17	10	2	2
Shachindralal																		
Karbaripara	461	22	48	45	44	50	30	34	37	32	31	27	12	15	11	13	5	5
Chhatarachhara*	398	47	56	34	38	45	40	27	17	19	22	19	8	6	4	5	7	4
Bagankumar																		
Karbaripara	256	21	26	28	32	31	20	16	13	13	16	15	6	5	3	3	4	4
Gandhikumar																		
Karbaripara	142	26	30	6	6	14	20	11	4	6	6	4	2	1	1	2	3	0
Daner Dhanpata*	341	39	33	32	28	24	26	25	24	23	15	19	15	11	19	5	1	2
Bangalichan																		
Karbaripara	116	11	8	10	12	6	8	9	8	8	5	10	5	6	8	1	0	1
Jogeshchandra																		
Karbaripara	179	24	20	17	11	11	14	12	13	13	8	8	9	3	11	4	0	1
Lakmi Kumar Kan Para	46	4	5	5	5	7	4	4	3	2	2	1	1	2	0	0	1	0
Dhanpata*	838	103	87	65	54	59	88	81	77	52	51	34	26	28	10	10	3	10
Binandakumar																		
Karbaripara	150	13	11	14	7	11	12	13	17	16	10	5	4	5	3	5	0	4
Kalendra Karbaripara	115	14	10	5	3	11	19	9	10	3	8	5	5	9	1	0	2	1
Manorath Talukderpara	174	28	12	10	12	7	23	18	13	11	14	3	9	4	5	1	0	4
Rupdhan Karbaripara	182	22	29	14	14	8	14	20	19	11	8	13	3	4	1	1	1	0
Punyosen Karbaripara	217	26	25	22	18	22	20	21	18	11	11	8	5	6	0	3	0	1
Duluchhari*	1086	109	120	71	77	101	121	83	98	63	62	46	39	29	30	16	11	10
Ashwini Karbaripara	147	12	16	7	6	15	10	13	16	11	10	4	5	8	8	3	2	1
Ashwinikumar																		
Karbaripara	81	9	9	3	4	5	9	8	9	2	5	8	4	2	1	1	1	1
Buddhadhan																		
Karbaripara	50	4	4	4	5	2	11	3	2	2	2	2	1	3	3	2	0	0
Chandramohan																		
Karbaripara	215	23	40	9	22	11	25	14	18	8	13	10	9	3	4	2	2	2
Purnajoy Karbaripara	185	20	19	16	13	31	22	12	10	6	12	6	5	3	3	4	2	1
Shadhanchandra																		
Karbaripara	91	14	13	6	4	9	6	6	10	4	3	3	3	3	2	2	1	2
Shyamacharan																		
Karbaripara	317	27	19	26	23	28	38	27	33	30	17	13	12	7	9	2	3	3
Jarulchhari*	963	78	114	110	72	73	75	77	76	49	59	61	27	27	16	17	15	17
Bangalichan																		
Karbaripara	196	25	25	17	15	13	18	21	17	3	9	9	8	4	4	2	5	1
Birendra Headmanpara																		
(Ganjoti)	191	14	25	20	9	20	20	17	8	9	15	15	4	3	3	5	1	3
Godachan Karbaripara	230	22	26	28	14	19	21	19	22	13	8	11	7	5	2	3	5	5
Nandalal Karbaripara	112	4	13	8	8	4	2	10	11	12	10	7	4	4	3	3	3	6
Niranjan Karbaripara	234	13	25	37	26	17	14	10	18	12	17	19	4	11	4	4	1	2
Kukichhara*	592	71	69	40	52	55	60	48	40	34	31	22	21	16	18	9	2	4
Akasya Karbaripara	144	23	21	9	8	8	15	16	6	8	7	4	3	2	9	2	1	2
Aralya Karbaripara	190	21	20	18	18	17	9	15	17	15	11	6	8	7	1	6	1	0

Administrative Unit, Location and Community	Total	Age Group (in years)																
		0-4	5-9	10-14	15-19	20-24	25-29	30-34	35-39	40-44	45-49	50-54	55-59	60-64	65-69	70-74	75-79	80+
1	2	3	4	5	6	7	8	9	10	11	12	13	14	15	16	17	18	19
Gadadhan Karbaripara	258	27	28	13	26	30	36	17	17	11	13	12	10	7	8	1	0	2
Maddho Dhanpata*	24	3	1	3	0	4	3	1	1	3	3	0	1	1	0	0	0	0
Dajor Para	24	3	1	3	0	4	3	1	1	3	3	0	1	1	0	0	0	0
Naraichhari Reserve Forest*	1136	110	86	59	48	145	227	128	85	66	58	46	30	19	14	7	3	5
Dungkaba Chhara	180	20	20	12	8	16	19	13	11	14	23	8	6	4	3	1	1	1
Bgb Camp	378	0	0	0	1	62	169	66	27	16	16	18	3	0	0	0	0	0
Baghaihat	173	26	20	14	14	9	7	22	20	15	5	4	2	4	5	3	1	2
Rijimohn Chhara	113	14	13	12	6	11	3	11	10	9	5	6	6	3	3	0	0	1
Shilchhari	148	27	22	6	10	23	18	10	4	7	5	6	5	2	1	2	0	0
Shamukchhari	144	23	11	15	9	24	11	6	13	5	4	4	8	6	2	1	1	1
Nunchhari*	2743	249	264	250	247	212	185	189	219	220	161	158	125	90	63	49	24	38
Badankumar																		
Karbaripara	115	14	13	8	8	10	14	12	5	7	6	5	3	3	2	1	2	2
Bidyakumar																		
Karbaripara	38	6	7	2	3	2	4	3	3	1	1	1	1	1	2	1	0	0
Chowdhurypara	503	52	38	55	49	44	31	34	40	38	39	29	17	13	10	7	3	4
Indramani Karbaripara	148	7	11	9	15	9	14	8	8	14	12	14	5	9	5	3	2	3
Ketuchandra																		
Karbaripara	266	24	16	24	19	18	12	23	23	23	18	14	19	9	13	6	5	0
Kongsing Kangpara	166	21	31	15	17	10	13	16	6	8	8	6	4	4	2	3	0	2
Nunchhari Dp Para	504	40	37	48	38	39	38	47	36	25	26	37	41	16	9	11	4	12
Shadhankumar																		
Karbaripara	79	5	6	6	9	5	3	4	8	12	5	3	3	4	1	3	0	2
Shurasen Memberpara	310	25	33	30	25	18	23	13	34	28	19	18	9	14	10	6	2	3
Tariktanti Karbaripara	271	17	27	18	30	21	15	10	25	39	15	11	11	9	7	7	3	6
Hiran Kumar K.Para	343	38	45	35	34	36	18	19	31	25	12	20	12	8	2	1	3	4
Sardengchhara*	822	88	119	71	84	80	72	54	80	46	36	19	17	16	16	15	5	4
Bujdhan Karbaripara	89	13	13	6	14	8	6	5	8	5	2	2	2	0	3	1	1	0
Dewanpara	72	3	11	7	12	6	5	4	10	4	5	0	2	0	1	0	1	1
Dharaschandra																		
Karbaripara	81	7	11	7	6	7	8	5	13	4	1	0	5	3	2	1	1	0
Dhananjoy Karbaripara	109	16	20	8	11	9	11	7	6	7	5	1	0	4	1	2	0	1
Tuturusing Karbaripara	191	13	23	22	19	17	16	13	22	13	8	4	6	5	4	4	1	1
Usharam Karbaripara	43	3	4	5	4	4	7	3	7	2	1	0	0	0	1	2	0	0
Kogeya Tuli	237	33	37	16	18	29	19	17	14	11	14	12	2	4	4	5	1	1
<b>Boalkhali Union</b>	<b>21699</b>	<b>1771</b>	<b>2076</b>	<b>2099</b>	<b>2231</b>	<b>1859</b>	<b>1781</b>	<b>1491</b>	<b>1730</b>	<b>1479</b>	<b>1243</b>	<b>1155</b>	<b>775</b>	<b>672</b>	<b>482</b>	<b>377</b>	<b>209</b>	<b>269</b>
Rural	4654	383	462	424	415	307	344	310	371	364	307	259	181	191	128	97	54	57
Urban	17045	1388	1614	1675	1816	1552	1437	1181	1359	1115	936	896	594	481	354	280	155	212
Boalkhali*	17045	1388	1614	1675	1816	1552	1437	1181	1359	1115	936	896	594	481	354	280	155	212
Ashwini Mahajanpara	496	50	53	48	61	45	26	38	44	25	27	21	10	15	10	7	8	8
Babupara	490	37	52	40	49	56	37	24	50	35	28	21	21	11	11	11	2	5
Bhagirathpara	190	10	14	12	23	19	12	8	18	16	12	9	10	8	8	5	3	3
Birabahu Karbaripara	118	7	5	13	12	7	14	8	12	9	10	9	1	3	2	3	1	2
Boalkhali Puran Bazar	712	42	84	134	72	52	56	42	36	45	43	45	23	11	5	15	2	5
Chandrajoy Masterpara	531	41	39	46	47	41	21	30	51	46	33	37	23	17	20	15	9	15
Chappapara	385	45	41	47	37	28	27	21	25	24	23	13	13	13	9	9	2	8
Chitta Memberpara	319	19	37	41	50	24	18	20	18	19	18	14	8	8	8	9	3	5
Islam Shibir	167	20	16	15	19	24	21	9	7	6	6	2	8	4	6	0	2	2
Jamtali	917	87	73	76	103	105	81	66	72	57	44	56	41	24	13	12	2	5
Madhya Thanapara	704	56	67	63	65	58	86	65	56	41	38	42	22	22	12	7	3	1
Mukunda Karbaripara	64	7	7	4	5	2	9	10	4	5	2	2	0	3	3	0	1	0
Nilbaran Karbaripara	486	34	27	30	43	37	32	35	38	38	37	44	25	19	15	3	10	19
No.1 Joutha Khamar	273	27	35	24	23	31	29	19	17	16	16	10	8	4	9	3	1	1
No.2 Jouthakhamar	284	37	26	33	20	25	16	20	19	16	19	14	12	7	10	3	3	4
No.3 Joutha																		
Khamarpara	323	27	38	48	21	28	22	22	28	20	12	15	11	12	5	5	4	5
Pajendra Karbaripara	379	38	34	37	50	30	32	31	28	23	15	21	15	11	2	4	3	5
Pashchim Kanthaltali	1969	128	224	212	222	186	172	144	162	141	95	87	51	43	41	23	17	21
Pomangpara	444	40	39	45	56	46	27	23	25	33	27	33	12	7	8	11	3	9
Purba Kanthaltali	563	48	50	50	42	53	57	45	46	38	33	30	21	19	4	13	10	4
Purba Thanapara	1077	85	93	84	127	98	88	81	98	69	57	57	49	32	28	19	6	6
Purnakumer																		
Karbaripara	291	23	28	28	37	19	25	17	21	14	16	17	11	15	8	7	2	3
Rangipara	95	3	10	8	10	7	5	8	7	5	12	2	2	4	4	4	3	1

Administrative Unit, Location and Community	Total	Age Group (in years)																
		0-4	5-9	10-14	15-19	20-24	25-29	30-34	35-39	40-44	45-49	50-54	55-59	60-64	65-69	70-74	75-79	80+
1	2	3	4	5	6	7	8	9	10	11	12	13	14	15	16	17	18	19
Sudhir Memberpara	1158	98	121	111	123	96	110	83	92	67	72	58	37	24	25	12	12	17
Suresh Headmanpara	262	31	29	26	37	25	13	16	12	26	8	13	6	9	4	4	2	1
Thana Bazar Area	731	71	59	73	73	72	72	54	58	38	39	36	29	17	17	13	5	5
Thanapara	3117	243	275	277	346	289	290	213	268	211	162	158	109	96	55	54	27	44
Tulapara	422	29	34	42	33	41	34	24	38	26	30	25	14	18	11	7	9	7
Upajatiya Sharanarathi																		
Punarbasan Shibir	78	5	4	8	10	8	5	5	9	6	2	5	2	5	1	2	0	1
Katarung*	4654	383	462	424	415	307	344	310	371	364	307	259	181	191	128	97	54	57
Babhrubahan																		
Headmanpara	252	35	37	30	19	9	15	13	20	11	17	11	7	13	8	3	3	1
Battalpara	234	16	21	12	27	11	22	15	20	27	16	11	7	8	9	5	5	2
Chandramohan																		
Karbaripara	206	12	20	16	11	19	14	9	19	20	17	20	10	2	8	5	2	2
Dakkhin																		
Katarungchhara	283	19	21	27	27	14	14	18	37	21	18	16	21	12	7	6	2	3
Dakkhin Noukachhara	168	6	20	12	16	6	15	18	13	11	10	11	3	10	9	6	1	1
Karaitalpara	71	1	7	9	11	3	4	3	7	5	7	4	2	2	3	3	0	0
Nilratan Karbaripara	292	34	24	31	24	31	24	17	21	20	18	11	13	12	5	2	3	2
No.1 Jouthakhamar	225	17	25	19	21	17	17	20	11	11	21	9	10	7	5	12	2	1
No.2 Jouthakhamar	235	28	29	29	19	17	12	13	16	16	17	12	4	7	10	1	3	2
No.3 Jouthakhamer	280	20	31	25	18	30	17	26	14	15	20	16	13	10	12	5	5	3
No.4 Jouthakhamar	319	39	33	39	28	20	27	31	18	11	13	15	14	13	8	4	2	4
Noukachhara																		
Masterpara	298	21	25	22	35	22	20	23	23	22	15	27	12	15	4	3	3	6
Pratishodh Karbaripara	91	6	5	10	6	6	9	10	16	8	3	3	2	1	4	0	1	1
Ramratan Karbaripara	337	29	30	32	35	35	40	24	24	18	22	16	8	10	2	3	5	4
Uttar Chhatak																		
Chharapara	211	19	23	10	22	14	21	10	10	19	13	12	10	15	9	3	0	1
Uttar Katarungchhara	169	11	17	18	15	5	10	6	16	15	16	8	9	10	4	6	1	2
Uttar Noukachhara	350	20	34	30	35	16	22	18	30	41	30	17	12	15	9	10	3	8
Tebangchhara	633	50	60	53	46	32	41	36	56	73	34	40	24	29	12	20	13	14
<b>Dighinala Union</b>	<b>14866</b>	<b>1100</b>	<b>1330</b>	<b>1401</b>	<b>1267</b>	<b>1030</b>	<b>1050</b>	<b>952</b>	<b>1300</b>	<b>1184</b>	<b>1059</b>	<b>890</b>	<b>619</b>	<b>557</b>	<b>386</b>	<b>332</b>	<b>189</b>	<b>220</b>
Rural	14866	1100	1330	1401	1267	1030	1050	952	1300	1184	1059	890	619	557	386	332	189	220
Urban	0	0	0	0	0	0	0	0	0	0	0	0	0	0	0	0	0	0
Dighinala*	14866	1100	1330	1401	1267	1030	1050	952	1300	1184	1059	890	619	557	386	332	189	220
Baghaichhari																		
Kangsajoy Karbaripara	1474	119	134	139	136	97	101	118	120	117	108	74	44	62	41	30	21	13
Baghaichhari																		
Baganpara	197	19	27	20	14	15	8	9	21	13	17	9	7	5	1	4	3	5
Baghaichhari																		
Dhanurdhar																		
Karbaripara	698	69	56	73	58	41	46	52	50	55	65	38	20	23	19	17	9	7
Baidyapara	371	24	29	43	27	21	20	22	32	35	32	20	21	15	18	5	5	2
Banchhara																		
Akkhaymani																		
Karbaripara	287	22	27	31	24	25	22	14	24	22	26	25	6	6	3	4	1	5
Banchhara																		
Fanibhushan																		
Karbaripara	76	5	11	8	0	3	8	8	6	4	4	8	4	3	2	1	1	0
Banchhara																		
Jatishchandra																		
Karbaripara	212	18	20	14	17	9	10	12	20	20	17	12	9	12	6	4	3	9
Banchhara Murapara	137	13	14	13	10	16	12	5	6	8	8	7	4	6	3	3	3	6
Baradham	802	36	57	80	70	45	54	48	56	69	56	61	44	44	29	23	18	12
Chinalchhara																		
Tarakmohan																		
Karbaripara	513	51	69	65	54	32	41	26	46	32	29	9	12	15	9	7	5	11
Dakkhin Baradam	417	26	21	46	26	27	25	23	48	42	25	27	21	19	14	14	4	9
Dakkhin Pukurghat	379	29	34	32	21	26	31	22	33	32	25	24	23	21	5	9	4	8
Dakkhin Udal Bagan	130	4	12	16	11	4	6	6	12	25	7	7	5	7	2	1	0	0
Dane Banchhara																		
Ramanirajan																		
Karbaripara	274	23	28	25	34	8	18	20	20	21	16	18	8	8	6	6	9	6
Dane Banchhara																		
Kripananda																		
Karbaripara	133	8	8	16	13	7	7	8	12	9	16	8	6	3	3	5	3	1
Dilchan Karbaripara	234	24	29	20	22	16	20	19	6	20	16	17	7	3	5	2	3	5
Gobinda Karbaripara	510	39	63	46	34	34	35	34	49	43	29	29	16	22	10	17	8	2



Administrative Unit, Location and Community	Total	Age Group (in years)																
		0-4	5-9	10-14	15-19	20-24	25-29	30-34	35-39	40-44	45-49	50-54	55-59	60-64	65-69	70-74	75-79	80+
1	2	3	4	5	6	7	8	9	10	11	12	13	14	15	16	17	18	19
Headmanpara Jaminimohan	614	39	56	64	54	50	40	44	59	43	32	39	28	29	11	15	4	7
Karbaripara	283	21	24	33	24	18	15	19	28	25	22	8	13	14	9	2	5	3
Kanthalbagan Madhya Banchhara	147	10	15	15	13	10	10	8	6	14	10	10	10	5	4	4	2	1
Hangsadhawa Karbaripara	183	15	24	16	14	12	12	13	24	11	10	4	8	7	3	5	3	2
Madhya Banchhara Rasikmohan	395	26	34	41	38	28	23	26	44	29	28	24	10	12	11	8	3	10
Karbaripara	168	17	9	14	14	8	9	7	10	11	20	18	8	6	3	5	3	6
Madhya Banchhara Satyajit Karbaripara	376	38	43	42	36	37	14	14	22	24	26	30	17	12	5	8	6	2
No.1 Baghaichhari	285	25	16	36	30	17	18	17	25	20	22	15	14	6	8	3	4	9
Thalipara	372	39	36	29	25	27	33	17	37	29	19	20	20	15	9	7	3	7
No.2 Noapara	162	12	18	11	14	6	13	11	13	10	4	14	9	11	6	2	5	3
No.2	337	12	7	0	3	63	95	47	45	22	21	15	2	2	2	1	0	0
Baghaichhari(Army Camp, Bgb Camp)	273	22	24	17	24	13	15	19	34	22	16	22	13	12	5	6	1	8
Pablakhali Nandeshwar	431	27	40	28	36	46	37	25	40	36	36	24	20	11	16	4	2	3
Karbaripara Pablakhali Indramani	253	6	16	24	23	17	18	12	25	25	29	20	14	12	4	4	0	4
Rangapanichhara Chandaramohan	366	20	33	30	35	24	22	26	33	45	22	17	19	13	6	11	5	5
Karbaripara Rangapanichhara	183	11	20	18	18	10	13	13	11	11	12	13	13	3	3	8	2	4
Manindra Karbaripara	116	8	16	5	13	5	12	7	6	9	9	6	6	3	5	4	0	2
Rangapanichhara Ramchandra	426	32	38	31	45	26	26	27	36	29	32	27	23	14	13	15	6	6
Karbaripara Shankhola	420	29	35	38	47	30	29	20	29	45	29	29	19	11	12	10	2	6
Rajanikumar	265	16	8	27	26	18	18	15	23	18	27	14	11	11	17	9	3	4
Karbaripara Shankhola Babhru	978	63	91	98	79	75	59	59	77	67	76	69	39	39	30	24	18	15
Shankhola Lalsing	430	43	33	46	43	27	24	25	53	27	24	21	13	13	11	15	4	8
Karbaripara	559	40	55	51	42	37	31	35	59	45	37	38	33	24	12	9	7	4
Tukka Karbaripara	<b>17937</b>	<b>1672</b>	<b>1658</b>	<b>1702</b>	<b>2128</b>	<b>1751</b>	<b>1329</b>	<b>1257</b>	<b>1366</b>	<b>1137</b>	<b>873</b>	<b>829</b>	<b>618</b>	<b>526</b>	<b>422</b>	<b>291</b>	<b>173</b>	<b>205</b>
Udal Bagan	16895	1672	1658	1702	1689	1429	1272	1183	1289	1080	858	829	618	526	421	291	173	205
Uttar Banchhara	1042	0	0	0	439	322	57	74	77	57	15	0	0	0	1	0	0	0
Uttar Pukurghat	8890	844	803	829	1235	1067	696	628	629	524	387	352	271	203	170	114	65	73
<b>Kabakhali Union</b>	1042	0	0	0	439	322	57	74	77	57	15	0	0	0	1	0	0	0
Rural	883	85	66	76	107	80	80	53	59	40	52	50	44	23	26	17	16	9
Urban	196	24	20	16	10	18	17	16	18	9	8	17	11	7	4	1	0	0
Kabakhali*	388	34	49	47	35	33	21	29	24	29	25	24	9	7	6	7	4	5
Cantonment Area	812	108	85	75	80	76	70	52	56	42	30	36	22	27	27	13	6	7
Dakkhin Hutchinsonpur	791	88	78	88	90	92	73	46	56	31	40	28	21	24	14	10	6	6
Durga Karbaripara	298	22	30	52	18	22	15	32	25	22	8	12	11	7	6	4	5	7
Hazachhara Jorabridge	603	55	67	56	63	58	55	42	47	33	30	31	14	12	22	13	3	2
Headmanpara	217	17	19	23	15	17	30	15	14	19	13	6	14	7	1	5	0	2
Islampur	192	16	21	11	12	18	17	24	19	12	8	6	6	2	8	4	1	7
Jamburapara	992	114	96	125	111	107	89	71	56	53	39	35	27	31	14	13	5	6
Joykumar Karbaripara	124	10	9	20	18	15	5	2	6	7	11	11	3	3	2	2	0	0
Kangerima Chhara	252	30	38	26	23	14	21	16	31	17	12	7	5	3	6	2	0	1
Kriparanjan	286	40	36	25	22	32	25	33	16	21	6	7	12	2	3	4	0	2
Karbaripara	149	11	16	23	17	7	5	12	15	18	9	0	5	3	4	1	3	0
Muslimpara	255	26	31	24	25	24	13	21	12	19	12	18	10	8	1	2	5	4
Nabagram Alinagar	43	3	2	5	7	3	2	1	0	3	3	2	4	4	1	0	2	1
Noapara																		
Purba Hutchinsonpur																		
Ranashova																		
Karbaripara																		
Reserve Chhara																		
Shukna Banshdaba																		
Karbaripara																		

Administrative Unit, Location and Community	Total	Age Group (in years)																
		0-4	5-9	10-14	15-19	20-24	25-29	30-34	35-39	40-44	45-49	50-54	55-59	60-64	65-69	70-74	75-79	80+
1	2	3	4	5	6	7	8	9	10	11	12	13	14	15	16	17	18	19
Shukna Chharapara	227	27	26	28	22	14	10	8	33	20	12	7	5	10	3	1	0	1
Uttar Hutchinsonpur	1037	122	103	99	113	108	83	76	58	65	50	46	42	21	17	14	9	11
Nalkata	103	12	11	10	8	7	8	5	7	7	4	9	6	2	4	1	0	2
Pablakhali*	7096	682	674	688	701	572	498	469	567	481	382	364	264	245	190	137	85	97
Battalpara	246	10	26	22	32	11	16	12	18	30	11	16	9	10	11	6	3	3
Dajarapara	124	12	13	8	11	6	13	5	16	7	7	7	6	4	5	3	1	0
Dakkhin Milanpur	1453	178	134	142	172	134	113	121	108	89	60	55	49	27	26	14	15	16
Gubjoy Karbaripara	205	27	21	12	10	14	19	20	11	8	8	14	5	5	5	4	2	
Kripapur	1031	88	88	89	71	78	64	75	90	72	68	73	52	34	32	24	18	15
Nalkata Chharapara	139	15	22	8	8	12	13	6	17	10	4	7	3	4	2	2	2	4
Narikel Baganpara	336	11	30	33	33	15	21	14	34	35	32	16	13	10	17	10	6	6
Pashchim Shantipur	289	17	23	21	19	22	23	14	14	22	18	26	15	22	14	10	3	6
Purba Shantipur Rasyamani	482	33	40	61	42	31	21	27	49	47	28	22	23	16	15	15	8	4
Karbaripara	276	21	15	11	31	22	24	14	14	24	25	18	21	15	6	7	5	3
Shibbaripara	22	2	2	1	2	1	2	0	0	3	5	2	1	0	0	1	0	0
Uttar Milanpur	2493	268	260	280	270	226	169	161	187	131	116	114	58	98	57	40	20	38
Tarabania*	1951	146	181	185	192	112	135	160	170	132	104	113	83	78	62	40	23	35
Bhitar Tarabania	196	15	25	18	24	11	17	16	20	11	5	9	4	10	8	1	1	1
Dakkhin Tarabania	373	24	35	37	36	12	21	22	29	39	19	23	14	14	21	11	5	11
Duluchhari	482	45	41	43	43	29	40	42	44	30	28	28	20	21	9	10	4	5
Khalkulpara	214	16	14	19	14	19	15	18	13	19	18	14	11	4	8	5	5	2
Madhya Bhitapara	60	6	3	8	4	1	7	4	4	1	2	7	4	2	2	1	2	2
Pagujya Chharipara	28	2	3	4	3	1	0	3	3	2	1	1	1	2	0	2	0	0
Pashchim Khetrapur	95	9	11	12	5	6	4	10	15	2	8	2	3	3	3	2	0	0
Rebati Karbaripara	459	24	47	40	61	30	25	37	41	28	23	23	24	21	10	6	6	13
Uttar Tarabania	44	5	2	4	2	3	6	8	1	0	0	6	2	1	1	2	0	1
<b>Merung Union</b>	<b>45522</b>	<b>4767</b>	<b>4716</b>	<b>4647</b>	<b>4602</b>	<b>4271</b>	<b>3731</b>	<b>3112</b>	<b>3303</b>	<b>2585</b>	<b>2313</b>	<b>2075</b>	<b>1520</b>	<b>1366</b>	<b>945</b>	<b>686</b>	<b>381</b>	<b>502</b>
Rural	35716	3718	3738	3694	3538	3377	2917	2442	2555	2014	1805	1638	1214	1075	731	543	317	400
Urban	9806	1049	978	953	1064	894	814	670	748	571	508	437	306	291	214	143	64	102
Bara Hazachharaa*	2297	216	291	242	229	238	180	160	135	141	116	101	83	50	36	31	23	25
4 Kiloprisikhon Tila	359	32	38	40	39	42	27	21	27	22	17	19	9	12	4	6	4	0
Badalchhari	235	21	35	16	14	26	23	19	14	14	17	15	10	4	2	4	1	0
Chahabachhara	42	8	6	2	3	4	3	4	2	4	2	1	1	0	0	0	1	1
Bajapata Chhari	322	28	61	46	39	23	20	24	14	19	12	7	10	8	5	3	0	3
Kanggarima Chhara	236	20	22	22	26	23	15	12	21	18	17	10	11	4	7	2	4	2
Dhanama Chhara	272	16	23	25	44	21	21	24	13	13	12	20	12	6	5	3	7	7
Panchhari Netrajoy Karbaripara	580	64	74	64	40	67	52	38	34	39	29	16	19	11	9	12	5	7
Pravati Karbaripara	100	6	16	12	13	13	5	10	3	5	4	7	0	2	1	1	0	2
Talchhari	151	21	16	15	11	19	14	8	7	7	6	6	11	3	3	0	1	3
Bara Merung*	23804	2557	2386	2526	2469	2288	1952	1572	1670	1302	1156	1050	771	741	485	366	234	279
Anathashram	929	105	105	94	107	79	72	76	60	51	25	35	32	19	26	15	13	15
B Bariapara	449	34	50	103	59	36	28	18	20	18	23	16	11	15	7	4	2	5
Bancha Marang	1037	102	107	128	97	96	69	68	77	68	49	55	32	37	31	12	4	5
Bara Merang																		
Ansarcamp.	856	95	81	86	67	105	74	73	48	43	41	33	27	26	21	13	9	14
Belchhari Kalachan																		
Mahajanpara	1610	205	150	202	171	159	131	111	113	64	65	50	47	57	30	26	12	17
Betchhari Bibhuti																		
Karbaripara	2374	260	215	246	274	238	169	154	163	146	116	94	81	78	55	28	22	35
Bhairafa Mukh	172	6	11	20	27	10	20	6	14	13	14	7	5	4	6	5	2	2
Bhairafa Nayapara	427	34	28	36	48	37	27	35	35	33	29	25	13	15	6	13	6	7
Bhairafa Rubber																		
Prakalpa	177	8	14	26	13	16	20	3	21	10	11	16	5	4	3	3	1	3
Bhairafapara	186	21	22	18	23	12	14	7	19	13	10	9	2	7	1	2	4	2
Bindu Baruapara	162	13	10	16	19	16	9	12	17	15	10	7	5	5	5	1	1	1
Bishnu Karbaripara	104	9	11	5	10	8	10	5	10	10	5	13	1	3	2	1	1	0
Chouddagram	1674	180	181	215	189	146	147	102	98	74	76	78	48	51	29	30	16	14
Dakkhin Rasiknagar	1122	121	115	107	111	91	104	70	68	74	55	51	31	36	30	15	18	25
Gulchhari	312	31	43	19	22	36	18	20	29	23	17	13	8	10	9	9	2	3
Gulchharipara	444	54	46	29	36	37	36	32	26	27	31	20	23	16	8	13	3	7
Hajapara	629	79	85	57	47	60	57	51	35	43	42	23	20	10	6	5	8	1
Jalbanda	816	105	90	75	96	73	71	59	61	39	40	33	26	21	9	8	3	7

Administrative Unit, Location and Community	Total	Age Group (in years)																
		0-4	5-9	10-14	15-19	20-24	25-29	30-34	35-39	40-44	45-49	50-54	55-59	60-64	65-69	70-74	75-79	80+
1	2	3	4	5	6	7	8	9	10	11	12	13	14	15	16	17	18	19
Jamtali Bangalipara	1032	109	100	101	111	121	84	63	70	49	53	42	29	31	24	22	9	14
Jagannathpara	240	13	13	21	18	17	25	19	21	18	12	9	20	13	8	3	7	3
Kalidas Karbaripara	192	22	29	22	7	13	15	15	12	18	17	6	3	5	3	3	1	1
Madhya Boalkhali	1052	115	105	122	115	114	99	67	61	50	42	36	34	26	25	17	11	13
Madhya Betchhari	1612	190	137	157	182	176	125	102	107	75	86	82	67	45	28	19	10	24
Mayafapara Harikumur																		
Mahajanpara	384	39	45	32	34	37	27	22	38	16	18	14	15	18	7	9	7	6
Milan Karbaripara	235	22	17	25	16	21	32	19	20	12	15	5	13	10	6	1	0	1
Naymile Tapan																		
Karbaripara	589	64	76	62	63	62	29	42	26	36	35	28	15	14	17	5	10	5
Rathichandra																		
Karbaripara	341	57	58	25	19	25	27	33	28	19	13	9	5	9	6	5	3	0
Ratnamohan																		
Karbaripara	303	24	24	42	35	23	25	16	24	11	11	21	10	11	8	12	3	3
Shadhanmani																		
Karbaripara	308	25	31	31	45	23	23	19	22	15	20	14	11	9	3	4	6	7
Shanti Lakkipur	875	73	68	71	91	68	74	52	96	72	44	44	31	32	10	18	14	17
Sudhir Memberpara	554	54	52	46	49	53	50	32	47	24	39	34	20	13	20	8	8	5
Taidu Chhara / Taidu																		
Chhara	307	37	43	24	25	35	18	28	27	18	16	13	3	5	4	5	3	3
Taracharan																		
Karbaripara	304	31	24	21	23	24	30	18	25	10	18	25	16	10	10	8	6	5
Uttar Rasiknagar																		
Armed Police Camp	910	84	89	144	99	94	88	42	64	34	33	35	40	27	17	10	5	5
Uttar Rasiknagar	1086	136	111	98	121	127	105	81	68	61	25	55	22	49	5	14	4	4
Chhota Hazachhara*	2584	264	315	261	210	215	209	189	207	151	129	116	91	81	50	47	15	34
Angada Masterpara	148	14	21	14	6	13	13	11	12	8	11	7	6	5	2	2	1	2
Babanya Karbaripara	570	51	61	61	49	47	41	50	43	39	24	18	24	16	14	17	4	11
Birabahu																		
Headmanpara	299	38	35	21	22	19	24	28	26	13	23	14	12	8	8	3	1	4
Chhota																		
Hazachharapara	805	90	100	83	75	75	73	45	55	32	52	37	19	30	15	9	5	10
Hazachharapara	214	23	28	21	15	23	16	13	20	19	4	7	9	8	1	6	0	1
Joyantabikash																		
Karbaripara	172	17	30	17	10	11	13	13	15	13	4	9	7	4	3	2	1	3
Paguiyachhari	161	12	12	18	18	9	14	9	14	14	6	9	10	8	2	3	2	1
Pradipchandra																		
Karbaripara	215	19	28	26	15	18	15	20	22	13	5	15	4	2	5	5	1	2
Chhota Merung*	9806	1049	978	953	1064	894	814	670	748	571	508	437	306	291	214	143	64	102
Angla Mahajanpara	162	12	15	15	12	11	6	16	20	7	17	11	6	8	3	3	0	0
Bhuiyanchhara	366	47	47	38	32	31	28	28	32	19	14	10	7	10	7	7	3	6
Bhuvanmohan																		
Karbaripara																		
(Lambachhara)	367	43	44	31	33	30	39	25	24	18	20	20	10	11	10	5	4	0
Bipin Karbaripara	2849	309	274	292	323	243	245	213	213	171	129	106	99	81	64	39	20	28
Birendara Karbaripara	131	18	14	23	16	6	4	3	8	6	11	10	9	2	1	0	0	0
Buda Chhara	122	17	15	15	13	11	6	8	4	9	7	7	6	2	0	1	1	0
Fulchan Karbaripara	822	84	69	83	99	107	69	46	70	40	46	33	13	21	16	11	5	10
Gunadhar Karbaripara	295	19	36	25	25	17	19	28	27	15	23	23	6	11	4	7	2	8
Kharendra Karbaripara	117	15	8	15	10	4	13	6	17	11	8	1	5	1	2	1	0	0
Kinachan Karbaripara	417	63	49	42	33	41	39	33	27	20	15	14	3	6	15	6	2	9
Lakhibikash																		
Karbaripara	73	6	6	5	9	9	6	6	5	4	4	2	2	4	1	0	1	3
Merungpara	315	23	18	31	45	32	28	13	25	15	18	18	18	9	9	3	3	7
Muratimohan																		
Karbaripara	269	21	30	39	31	20	21	11	32	13	12	9	7	5	7	7	2	2
Nirmalchandra																		
Karbaripara	256	19	23	36	20	16	16	21	25	18	16	12	11	10	8	3	0	2
No.1 Joutha Khamar	72	4	9	8	8	3	6	4	7	9	5	4	1	0	0	1	0	3
No.2 Joutha Khamar	50	4	7	1	5	3	3	5	2	3	2	4	3	6	1	1	0	0
No.3 Joutha Khamar	145	13	11	14	13	5	13	8	13	15	13	12	5	3	2	2	2	1
Purnachandra																		
Karbaripara	133	14	12	9	18	16	7	11	5	10	8	7	5	3	4	4	0	0
Ranyapara	160	27	21	12	10	19	17	12	14	12	5	5	1	3	2	0	0	0
Shibanga Karbaripara																		
(Chamelichhara)	189	22	24	13	22	11	21	16	17	9	8	3	6	10	4	0	3	0
Sobahanpur	1774	222	179	133	205	200	152	103	106	87	81	91	61	63	34	29	10	18
Surajoy Karbaripara	492	31	52	51	59	39	39	36	32	39	30	23	17	13	13	10	6	2

Administrative Unit, Location and Community	Total	Age Group (in years)																
		0-4	5-9	10-14	15-19	20-24	25-29	30-34	35-39	40-44	45-49	50-54	55-59	60-64	65-69	70-74	75-79	80+
1	2	3	4	5	6	7	8	9	10	11	12	13	14	15	16	17	18	19
Sushil Headmanpara	230	16	15	22	23	20	17	18	23	21	16	12	5	9	7	3	0	3
Rengkajya*	7031	681	746	665	630	636	576	521	543	420	404	371	269	203	160	99	45	62
Bara Kangrakhaiya	218	19	27	19	22	22	15	14	13	22	10	10	10	9	1	3	0	2
Bichitra Karbaripara	229	24	30	22	13	15	15	26	16	13	12	12	10	10	3	5	0	3
Changra Chharipara	193	19	21	26	21	21	12	10	11	8	13	10	7	5	5	0	2	2
Chhota Kangraria	220	27	18	21	12	19	21	10	16	13	17	13	9	10	4	6	2	2
Dakkhin Rengkajya	531	56	55	62	56	49	45	41	26	33	24	35	18	6	11	6	1	7
Dane Atarakchhara Dayamohan	128	11	11	13	9	16	11	7	15	5	11	11	3	1	2	1	1	0
Karbaripara	135	6	24	20	12	9	7	5	9	13	9	6	3	4	7	0	0	1
Dinanath Karbaripara	391	49	45	23	45	32	41	24	24	24	26	16	14	10	7	6	3	2
Indrajoy Karbaripara Joyantamohan	271	39	31	17	22	32	25	21	17	14	21	11	6	5	5	1	2	2
Karbaripara Joykumar Karbaripara(Bagapara)	154	13	19	13	17	11	14	9	25	5	9	2	8	2	2	1	2	2
Kabalya Karbaripara Kamalkrishna	551	45	47	49	30	53	40	44	51	28	36	39	32	21	21	9	3	3
Karbaripara Mahanta	19	2	1	1	3	1	1	2	2	0	3	1	1	0	1	0	0	0
Headmanpara	438	39	34	48	34	23	33	40	36	34	25	29	17	15	11	10	4	6
Maner Manush Manikchandra	90	7	6	12	9	14	4	8	9	5	5	1	3	2	5	0	0	0
Karbaripara	208	23	18	13	17	19	25	13	13	12	9	11	13	9	5	5	0	3
Nagajya Karbaripara	75	5	2	14	5	3	5	10	6	6	4	2	1	2	8	1	0	1
Nala Karbaripara Natunchandra	109	11	22	5	6	8	11	14	7	3	3	5	5	5	1	2	0	1
Karbaripara Niradmohan	124	12	11	7	14	7	15	7	8	8	8	10	6	2	5	2	1	1
Karbaripara	113	8	9	16	11	14	6	7	8	8	11	2	1	1	6	2	2	1
Pagla Mahajanpara	143	7	21	14	21	10	8	9	11	11	12	7	2	1	2	4	1	2
Pravat Karbaripara Rangkumar	401	26	50	29	41	43	25	40	37	27	23	19	13	9	7	8	2	2
Karbaripara	89	5	11	12	10	8	4	3	6	8	7	4	3	3	4	1	0	0
Ranjanmani Karbaripara	494	59	61	45	64	53	28	36	38	27	21	15	13	8	10	3	7	6
Rasulpur	299	42	41	27	20	35	25	28	15	12	11	18	7	8	5	3	1	1
Sukhshanti Karbaripara	438	48	36	37	44	45	28	27	35	29	26	32	16	18	6	6	3	2
Surendra Karbaripara Swarnakumar	418	30	42	46	28	32	44	31	44	17	23	22	21	15	9	6	3	5
Karbaripara	295	20	29	23	18	26	49	12	18	19	18	16	16	11	5	7	4	4
Upendra Karbaripara	213	24	17	24	23	14	16	21	24	12	6	8	10	9	2	1	1	1
<b>Guimara Upazila</b>	<b>53258</b>	<b>5634</b>	<b>5889</b>	<b>5458</b>	<b>5449</b>	<b>5135</b>	<b>4390</b>	<b>3616</b>	<b>3721</b>	<b>3091</b>	<b>2749</b>	<b>2346</b>	<b>1622</b>	<b>1480</b>	<b>1045</b>	<b>715</b>	<b>396</b>	<b>522</b>
Rural	42448	4600	4726	4393	4305	4178	3518	2839	2917	2404	2201	1852	1286	1122	833	552	305	417
Urban	10810	1034	1163	1065	1144	957	872	777	804	687	548	494	336	358	212	163	91	105
<b>Guimara Union</b>	<b>18290</b>	<b>1917</b>	<b>2098</b>	<b>1835</b>	<b>1894</b>	<b>1639</b>	<b>1533</b>	<b>1196</b>	<b>1269</b>	<b>1094</b>	<b>956</b>	<b>817</b>	<b>545</b>	<b>531</b>	<b>370</b>	<b>266</b>	<b>147</b>	<b>183</b>
Rural	7480	883	935	770	750	682	661	419	465	407	408	323	209	173	158	103	56	78
Urban	10810	1034	1163	1065	1144	957	872	777	804	687	548	494	336	358	212	163	91	105
Bailyachhari*	2519	294	300	253	242	246	215	126	159	133	143	110	76	68	58	39	20	37
Arbaripara Chaihlaprue	195	23	22	15	17	22	13	10	11	17	18	6	6	6	4	3	1	1
Karbaripara	137	14	18	12	17	6	3	7	13	6	10	7	9	5	3	3	1	3
Chhankhalapara	234	30	31	30	24	20	14	15	16	13	8	9	11	4	2	3	1	3
Dhaliapara	73	11	9	10	9	2	11	3	4	4	2	2	1	2	1	1	0	1
Gaibingsapara	54	6	8	4	3	9	6	2	0	4	1	2	1	5	1	0	1	1
Jarichandrapara	192	24	22	24	14	18	23	4	12	11	13	8	4	4	4	2	0	5
Jumia Punarbasan	183	29	31	16	9	21	11	8	9	8	7	6	8	6	6	2	2	4
Mairungpara	173	21	21	13	22	19	11	6	16	9	12	9	3	1	5	1	0	4
Narayanpara No.2 Bailyachhari	138	16	12	18	10	7	10	9	9	8	9	8	4	6	4	5	1	2
Rubber Prkalpa Gram No.3 Bailyachhari	259	28	34	25	28	28	17	15	10	11	17	13	7	11	5	5	2	3
Rubber Prkalpa Gram	246	29	31	27	17	27	21	15	18	12	11	11	5	4	3	7	6	2
Prakritaranjanpara 1no.Bailyachhari	103	10	12	4	16	12	12	3	4	2	4	0	6	4	8	3	0	3
Rubber Prkalpa Gram	295	24	24	40	30	28	44	8	20	19	16	19	7	5	7	2	2	0
Sadhupara	40	6	4	3	5	3	4	5	3	1	2	2	1	0	0	0	0	1

Administrative Unit, Location and Community	Total	Age Group (in years)																
		0-4	5-9	10-14	15-19	20-24	25-29	30-34	35-39	40-44	45-49	50-54	55-59	60-64	65-69	70-74	75-79	80+
		3	4	5	6	7	8	9	10	11	12	13	14	15	16	17	18	19
Schoolpara	197	23	21	12	21	24	15	16	14	8	13	8	3	5	5	2	3	4
Chhaduyapara*	955	127	103	95	102	101	77	58	42	45	55	47	16	24	20	19	10	14
Anu Miapara	216	27	14	19	26	22	18	12	13	12	13	16	3	8	5	5	3	0
Indramanipara	408	47	49	44	32	42	30	29	14	25	27	25	9	7	6	10	3	9
Kamindra Karbaripara	149	25	23	14	21	13	18	12	3	1	1	2	2	4	5	1	1	3
Rabindra Karbaripara	113	15	14	12	18	12	6	2	9	4	8	2	1	1	4	2	2	1
Thalipara	69	13	3	6	5	12	5	3	3	3	6	2	1	4	0	1	1	1
Guimara*	10810	1034	1163	1065	1144	957	872	777	804	687	548	494	336	358	212	163	91	105
Baktapara	188	21	15	17	19	29	12	13	13	12	10	10	2	6	3	1	2	3
Barathalipara	116	9	17	10	21	6	2	9	7	10	6	2	4	5	3	2	3	0
Budangpara	638	56	60	77	80	61	47	40	39	41	34	25	27	20	7	9	5	10
Daktartila	1309	83	138	121	133	91	96	93	106	107	81	75	44	60	27	28	16	10
Darjilingtila	529	49	45	50	54	43	38	30	50	36	24	29	19	25	14	10	3	10
Dewanpara	1073	106	108	75	131	91	78	76	69	72	58	70	33	33	26	16	16	15
Dp Para	513	38	47	57	43	48	56	30	38	35	27	24	19	21	9	7	5	9
Guimara Bazarpara	1106	110	113	94	136	98	94	75	86	70	62	46	30	39	17	20	11	5
Hajachhara	337	36	45	31	34	26	18	30	18	27	18	14	10	10	11	4	0	5
Headmanpara	287	29	26	35	22	29	25	14	15	21	16	14	14	11	5	3	5	3
Jamadarpada	255	23	23	30	25	25	27	15	21	11	14	7	7	13	6	6	1	1
Kabutarchhara	482	57	75	53	40	46	33	31	38	32	16	20	14	8	8	7	2	2
Kalapara	86	10	16	7	6	7	13	2	6	5	5	2	1	3	1	0	2	0
Kumuja Para	149	10	20	17	9	9	15	19	17	7	6	6	3	4	4	1	0	2
Kuntichandra																		
Karbaripara	343	39	43	29	33	28	39	32	16	24	9	18	6	8	10	4	3	2
Kyamrongpara	102	7	23	13	9	9	6	4	4	3	6	4	4	4	3	2	1	0
Lunduiyapara	1202	137	114	132	139	117	107	89	96	75	59	47	22	25	15	16	6	6
Masterpara	237	27	20	27	37	23	9	11	19	12	10	10	10	5	6	7	2	2
Memberpara	301	35	33	25	27	26	29	26	22	15	15	11	17	7	5	5	1	2
Mahinya Karbaripara	246	22	20	17	19	37	17	23	23	14	11	12	11	11	5	2	0	2
Muslimpara	532	58	63	61	43	45	44	49	44	22	18	24	18	20	9	6	5	3
Pashchim																		
Jouthakhamar	183	11	23	21	17	13	22	17	12	10	10	3	8	6	5	2	0	3
Purba Jouthakhamar	131	10	22	18	9	4	13	8	13	6	9	6	4	2	3	2	0	2
Renuchhara	230	20	34	24	25	17	20	23	13	8	11	10	6	8	5	1	0	5
Tarachanpara	235	31	20	24	33	29	12	18	19	12	13	5	3	4	5	2	2	3
Taimatai*	4006	462	532	422	406	335	369	235	264	229	210	166	117	81	80	45	26	27
Bangkumarpara	71	10	18	3	7	7	0	5	5	5	2	2	1	1	0	0	0	0
Chhatipara	52	6	8	5	9	5	3	3	4	3	1	2	1	1	1	0	0	0
Dewanpara	421	38	39	30	53	31	47	28	26	21	23	23	26	9	13	5	4	5
Dhanirampara	385	58	68	49	27	27	21	26	34	24	9	9	10	6	10	4	0	3
Guimarapara	113	14	18	18	11	4	5	6	9	3	5	5	9	3	3	0	0	0
Joykumar Memberpara	64	6	3	6	6	7	9	2	1	8	4	4	1	0	1	2	2	2
Kalapara	83	16	14	7	3	6	17	4	3	0	1	1	1	1	4	3	2	0
Khagrapara	132	11	16	11	14	17	15	12	4	13	7	4	4	1	1	0	0	2
Kongja Aung																		
Chowdhurypara	278	26	25	22	38	25	20	15	26	18	17	15	7	5	12	4	3	0
Kyamrongpara	260	44	53	19	28	27	20	10	15	8	18	8	3	3	1	2	0	1
Mahinna Karbaripara	201	14	21	23	15	14	27	12	18	12	18	7	6	5	5	2	2	0
Masterpara	79	7	9	7	9	6	6	6	8	3	6	4	5	2	0	1	0	0
Natun Purindrapara	96	15	21	13	12	10	4	1	6	2	1	1	4	1	2	2	0	1
Niaong Singpara	61	4	6	13	6	4	4	2	5	7	3	2	1	3	1	0	0	0
Noapara	84	7	12	9	12	4	12	2	6	4	7	2	0	1	4	2	0	0
Pancha Masterpara	27	3	4	1	1	0	4	2	5	1	2	1	1	1	0	0	0	0
Ramanipara	179	24	32	25	22	12	12	8	6	10	7	5	2	5	2	2	1	4
Reserve Chandrapara	86	7	6	9	10	14	7	1	7	3	11	2	6	1	1	0	0	1
Rupairam																		
Headmanpara	76	6	6	7	9	6	9	12	5	2	1	4	3	1	1	2	1	1
Taimatai Rubber																		
Project-2	379	39	45	41	39	35	36	19	16	21	20	19	13	17	11	4	3	1
Taimatai Rubber																		
Project-3	217	18	21	33	23	15	13	8	15	22	14	12	4	6	4	3	3	3
Taimatai Rubber																		
Project-1	351	34	43	34	28	31	48	21	25	17	19	28	5	6	1	4	4	3
Taimataipara	311	55	44	37	24	28	30	30	15	22	11	6	3	2	0	3	1	0

Administrative Unit, Location and Community	Total	Age Group (in years)																
		0-4	5-9	10-14	15-19	20-24	25-29	30-34	35-39	40-44	45-49	50-54	55-59	60-64	65-69	70-74	75-79	80+
1	2	3	4	5	6	7	8	9	10	11	12	13	14	15	16	17	18	19
<b>Hafchhari Union</b>	<b>25983</b>	<b>2755</b>	<b>2812</b>	<b>2748</b>	<b>2691</b>	<b>2576</b>	<b>2111</b>	<b>1764</b>	<b>1769</b>	<b>1470</b>	<b>1329</b>	<b>1129</b>	<b>815</b>	<b>700</b>	<b>509</b>	<b>339</b>	<b>208</b>	<b>258</b>
Rural	25983	2755	2812	2748	2691	2576	2111	1764	1769	1470	1329	1129	815	700	509	339	208	258
Urban	0	0	0	0	0	0	0	0	0	0	0	0	0	0	0	0	0	0
Bara Pilak*	7256	723	658	730	773	887	608	479	476	390	386	334	230	180	155	100	64	83
Amtalipara	884	56	86	77	114	86	80	58	57	48	54	54	31	22	18	19	12	12
Baishnabpara	195	22	20	22	26	16	12	8	12	8	14	11	6	4	10	1	0	3
Bara Pilak Muslimpara	2127	236	211	247	250	227	172	138	140	103	91	64	57	56	50	35	18	32
Chaindamunipara	195	20	10	22	23	33	12	8	9	14	19	8	3	5	6	1	1	1
Chhankholapara	44	11	4	2	4	10	0	1	0	0	7	2	0	0	0	3	0	0
Hajipara	1107	108	107	92	90	190	114	91	78	72	46	38	25	17	16	6	8	9
Pajatilapara	623	39	34	48	40	99	66	38	45	36	50	59	36	16	7	3	5	2
Pashchim Bara Pilak Patharchhara	1097	134	97	117	123	126	82	78	66	49	45	58	26	31	19	18	15	13
Chakmapara	191	16	17	23	15	19	10	10	15	19	15	7	9	3	5	6	1	1
Riaungmarangpara	198	19	19	17	27	21	13	17	14	8	10	11	8	4	4	1	1	4
Sainggulipara	300	30	28	31	32	26	24	18	21	12	18	10	17	11	9	5	3	5
Shikhangpara	213	24	17	25	22	23	17	9	10	19	12	10	7	6	9	2	0	1
Thubakpara	82	8	8	7	7	11	6	5	9	2	5	2	5	5	2	0	0	0
Baraitali*	2335	206	312	285	221	185	169	167	181	136	130	107	64	68	54	22	10	18
Baraitalipara	382	43	40	35	35	36	44	31	27	12	20	12	12	14	10	6	3	2
Chhenggulipara	506	54	78	58	46	36	27	43	37	28	18	25	10	22	11	4	1	8
Dolchharipara	78	0	2	9	9	6	8	7	18	6	9	4	0	0	0	0	0	0
Kukichharapara	484	45	59	51	56	46	32	28	23	36	24	20	22	16	18	5	1	2
Maniram Tripurapara	122	17	20	23	7	10	8	6	9	5	5	3	5	0	3	1	0	0
Nishi Karbaripara	215	17	35	31	12	19	15	6	16	10	18	15	4	3	4	2	4	4
Noapara	157	14	31	30	12	1	12	17	18	11	7	1	1	1	0	1	0	0
Prabeshpara	102	0	19	14	9	2	8	11	8	12	10	4	0	2	2	1	0	0
Subalchandrapara	45	2	10	4	4	0	1	5	6	2	0	5	2	1	3	0	0	0
Taindongpara	156	14	7	18	14	24	4	11	13	12	8	10	6	7	3	2	1	2
Taruni Karbaripara	88	0	11	12	17	5	10	2	6	2	11	8	2	2	0	0	0	0
Hafchhari*	8810	1025	996	920	959	855	704	612	610	497	401	364	241	216	150	109	66	85
Chhota Hafchharipara	514	63	82	47	56	49	32	40	40	28	16	13	15	7	5	3	2	2
Chhota Kalapanipara	247	18	20	23	32	21	23	15	24	15	12	8	10	10	2	2	5	7
Chhota Pilakpara	49	3	6	4	6	6	6	1	2	2	4	1	2	1	1	1	1	2
Hafchharipara	1112	130	125	130	125	110	85	76	63	66	55	44	15	32	21	11	9	15
Hatimurapara	1213	169	124	134	135	121	87	80	83	68	61	39	41	28	16	12	8	7
Jaliapara	1618	182	144	138	141	150	191	156	141	116	70	67	38	30	18	20	5	11
Kalapani Bangalipara	774	90	82	80	106	76	53	61	46	29	32	35	23	17	17	14	6	7
Kalapanipara Madhyam	518	63	63	48	62	53	30	29	23	30	25	30	18	14	15	5	3	7
Hafchharipara Patharchhara	401	59	46	48	38	43	40	18	19	20	18	14	11	8	2	5	5	7
Marmapara Patharchhara	355	30	34	31	50	46	21	15	23	16	24	22	12	9	5	3	7	7
Chakmapara	284	31	34	31	22	22	23	20	24	25	14	12	9	6	3	3	1	4
Remrapara	492	54	80	72	45	42	23	27	30	23	19	20	16	13	12	10	5	1
Riaung Marampara	237	19	27	28	30	24	18	14	16	12	12	9	4	7	9	4	1	3
Shatghar Tilapara	231	32	26	24	19	21	22	10	14	6	10	10	8	5	13	6	2	3
Wakchharipara	377	45	47	40	47	33	23	20	37	24	16	19	7	5	4	5	3	2
Natun Para	388	37	56	42	45	38	27	30	25	17	13	18	14	16	5	3	2	0
Lubre Maram*	3324	326	312	332	340	276	271	225	247	215	182	156	136	92	68	58	43	45
Baidyapara	201	24	16	18	10	25	21	9	18	13	13	9	5	3	6	4	4	3
Bara Thalipara	218	22	26	22	18	11	16	10	21	18	10	12	10	4	5	7	4	2
Chairmanpara	331	25	29	40	35	29	27	23	21	16	17	19	15	11	12	6	5	1
Hajipara	409	50	46	50	35	30	33	32	20	21	19	24	11	8	8	6	8	8
Headmanpara	286	20	28	27	32	26	19	20	15	23	14	14	16	12	7	7	2	4
Kumaijyapara	12	0	2	1	0	0	0	0	3	1	2	0	0	1	0	1	1	0
Lubrepara	596	58	52	62	72	40	63	50	51	38	27	17	21	17	7	8	7	6
Madhya Bara Thalipara	31	1	3	4	4	1	3	0	0	3	2	2	3	1	0	1	2	1
Mag Baidyapara	233	33	25	18	32	18	15	11	16	11	13	8	7	10	5	4	4	3
Mangtu Karbaripara	213	20	18	24	28	20	13	16	21	12	9	7	12	5	2	4	0	2
Naikkapara	105	10	10	6	7	12	4	14	14	6	3	5	6	2	2	2	1	1
Natunpara	503	36	36	41	55	52	33	28	37	43	46	36	18	14	9	3	3	13



Administrative Unit, Location and Community	Total	Age Group (in years)																
		0-4	5-9	10-14	15-19	20-24	25-29	30-34	35-39	40-44	45-49	50-54	55-59	60-64	65-69	70-74	75-79	80+
1	2	3	4	5	6	7	8	9	10	11	12	13	14	15	16	17	18	19
Paingdongpara	61	9	4	4	5	8	6	4	2	6	5	1	2	2	1	1	0	1
Thoaungri Karbaripara	125	18	17	15	7	4	18	8	8	4	2	2	10	2	4	4	2	0
Nakrai*	1210	108	167	150	111	99	108	78	88	74	65	46	40	37	15	11	6	7
Batyapara	71	8	4	10	8	9	5	4	7	5	3	2	2	0	0	0	2	
Nakraipara	518	37	91	67	29	28	47	41	34	29	36	20	23	16	5	7	4	4
Prabeh Chandrapara	45	0	2	4	5	5	6	3	4	3	1	2	3	2	3	2	0	0
Sindukchhari																		
Mukhpara	437	50	50	47	54	45	40	23	35	27	17	17	10	13	4	2	2	1
Subalchandrapara	139	13	20	22	15	12	10	7	8	10	8	5	2	4	3	0	0	0
Taikarma*	3048	367	367	331	287	274	251	203	167	158	165	122	104	107	67	39	19	20
Baraitalipara	427	44	49	41	43	31	25	22	27	29	29	20	18	22	12	13	1	1
Chhankholapara	503	57	54	60	53	54	38	34	18	29	31	20	15	15	10	6	2	7
Chhota Pilakpara	133	9	20	24	13	5	7	9	8	7	10	2	6	5	5	3	0	0
Ferkumarpara	288	40	32	29	25	32	35	19	11	13	9	16	10	8	5	2	1	1
Kachubantipara	43	9	4	2	5	6	5	1	2	1	2	1	0	3	1	1	0	0
Rajendra Memberpara	412	50	70	45	29	25	28	40	19	14	26	13	16	15	10	3	5	4
Saludangpara	75	13	8	10	4	8	7	5	3	3	3	2	3	4	1	1	0	0
Sonaram Karbaripara	166	30	24	12	10	15	13	17	13	8	5	3	2	6	3	1	3	1
Taikarma Bangalipara	476	57	47	57	52	41	43	39	32	27	25	16	11	14	7	3	1	4
Taikarmapara	525	58	59	51	53	57	50	17	34	27	25	29	23	15	13	6	6	2
<b>Sindukchhari Union</b>	<b>8985</b>	<b>962</b>	<b>979</b>	<b>875</b>	<b>864</b>	<b>920</b>	<b>746</b>	<b>656</b>	<b>683</b>	<b>527</b>	<b>464</b>	<b>400</b>	<b>262</b>	<b>249</b>	<b>166</b>	<b>110</b>	<b>41</b>	<b>81</b>
Rural	8985	962	979	875	864	920	746	656	683	527	464	400	262	249	166	110	41	81
Urban	0	0	0	0	0	0	0	0	0	0	0	0	0	0	0	0	0	0
Debalchhari*	2929	298	357	291	287	255	225	196	222	156	155	142	114	107	63	30	10	21
Baganbari	218	28	35	28	16	18	13	16	11	7	11	6	7	10	7	3	1	1
Banshpara	203	24	18	14	10	27	15	17	18	13	14	21	6	2	0	0	1	3
Baraichhari																		
Chakmapara	173	9	20	18	24	17	19	13	16	7	6	9	6	6	3	0	0	0
Baruichharipara	131	8	23	8	16	11	8	9	14	7	8	7	3	6	2	1	0	0
Chairmanpara	215	23	25	25	12	15	21	19	16	9	13	4	7	13	6	4	1	2
Chakmapara	127	14	9	10	13	8	7	4	9	14	13	6	5	4	8	0	2	1
Chhota Pilakpara	157	9	12	17	22	13	8	6	14	8	8	12	6	13	2	2	0	5
Debalchhari	236	32	26	19	18	26	16	21	17	17	11	7	9	7	3	4	0	3
Debalchhari Bazarpara	102	12	8	6	21	10	13	4	6	2	4	4	4	4	2	1	1	0
Dhurungpara	203	29	18	14	20	22	17	12	10	11	5	8	13	8	8	4	1	3
Gariachhari Camppara	90	10	11	6	12	8	13	5	4	3	5	6	1	3	0	2	1	0
Lichubagan	202	22	27	19	15	13	23	15	18	9	9	9	9	5	7	1	1	0
Mahajanpara	98	8	12	8	10	7	10	12	6	3	2	5	6	3	1	3	0	2
Manachharipara	194	17	31	30	19	15	6	6	20	19	7	8	6	2	8	0	0	0
Nakabaipara	202	16	34	30	18	13	17	9	16	8	15	8	10	6	1	1	0	0
Pashchim Baraichhari	88	9	15	8	7	0	6	11	11	7	5	3	2	3	1	0	0	0
Purba Dhurungpara	121	16	11	6	15	19	8	6	7	2	5	9	6	8	1	2	0	0
Singhapara	169	12	22	25	19	13	5	11	9	10	14	10	8	4	3	2	1	1
Goichhari*	1699	186	199	181	140	168	140	122	127	126	88	61	37	45	35	19	11	14
Akbari Panchharipara	74	14	3	4	6	11	5	5	3	6	7	4	0	1	3	1	1	0
Akbaripara	122	15	24	9	6	5	12	10	11	9	4	3	6	3	2	1	1	1
Chonggra Chharipara	187	24	24	13	20	18	16	10	14	16	3	5	5	6	2	6	4	1
Gariachharipara	230	37	23	22	15	31	21	16	11	16	12	10	2	3	4	3	1	3
Goichhari	236	24	28	23	18	17	25	20	26	15	6	5	6	15	3	1	0	4
Goichhari Bazarpara	144	20	12	18	9	15	15	9	7	5	5	14	5	3	2	2	2	1
Kalachharipara	67	2	7	6	6	12	12	1	5	3	5	1	3	1	0	1	0	2
Lambachharapara	99	3	10	6	14	14	5	11	13	6	3	5	0	2	4	2	0	1
Mechyupara	298	25	37	50	19	29	15	20	24	27	31	8	2	3	5	0	2	1
Puratān																		
Gariachharipara	64	5	8	9	6	3	5	7	4	4	2	2	3	2	4	0	0	0
Purba Gariachhari	132	12	14	19	18	11	5	6	7	15	9	3	5	6	2	0	0	0
Sagalachharipara	46	5	9	2	3	2	4	7	2	4	1	1	0	0	4	2	0	0
Sindukchhari*	3938	420	387	363	399	453	347	307	305	212	197	171	105	84	65	58	19	46
Camppara	241	7	6	8	3	65	38	31	40	13	5	15	6	0	1	2	0	1
Chhota Murapara	219	37	29	20	18	24	19	26	8	5	13	5	7	4	1	2	0	1
Jagannathpara	257	36	19	25	15	36	33	20	11	11	17	11	13	3	3	1	2	1
Manajoy Karbaripara	415	35	45	43	46	48	30	31	35	22	26	14	12	10	5	4	2	7
Murapara	194	17	24	14	26	21	16	14	18	9	9	7	3	6	3	5	0	2

Administrative Unit, Location and Community	Total	Age Group (in years)																
		0-4	5-9	10-14	15-19	20-24	25-29	30-34	35-39	40-44	45-49	50-54	55-59	60-64	65-69	70-74	75-79	80+
1	2	3	4	5	6	7	8	9	10	11	12	13	14	15	16	17	18	19
Nakraipara	150	12	16	13	18	15	8	13	10	9	11	7	5	2	7	1	1	2
Natun Murapara	257	34	25	21	23	28	30	14	15	12	19	15	5	6	3	3	1	3
Natunpara	360	34	42	44	43	29	31	24	35	23	16	12	9	4	5	3	3	3
Pankhimura	221	31	26	24	29	14	18	18	21	18	5	4	2	3	2	5	0	1
Ramgopalpara	143	12	13	15	14	22	14	7	7	6	6	7	8	5	3	2	1	1
Rathi Mahajanpara	56	5	5	4	4	5	6	3	2	4	3	9	1	0	0	3	1	1
Roazapara	137	17	18	13	15	8	10	15	9	8	1	6	5	4	3	2	1	2
Sindukchhari																		
Bazarpara	467	48	30	55	55	45	30	35	41	33	22	29	9	8	10	11	1	5
Sindukchhari																		
Guchchhagram	313	42	36	23	34	31	19	20	21	11	17	17	6	12	11	5	0	8
Sindukchhari																		
Mukhpara	118	13	15	16	15	8	5	8	6	13	10	0	2	2	1	2	2	0
Sukanta Mahajanpara	184	19	12	14	23	25	20	14	10	4	9	4	4	9	6	5	3	3
Thandachhari	206	21	26	11	18	29	20	14	16	11	8	9	8	6	1	2	1	5
Tindukchhari*	419	58	36	40	38	44	34	31	29	33	24	26	6	13	3	3	1	0
Badalghat	182	25	10	21	18	21	17	12	12	13	13	8	2	4	3	2	1	0
Tindukchhari	76	10	5	6	9	9	4	5	3	10	4	8	2	1	0	0	0	0
Tindukchhari Mukhpara	161	23	21	13	11	14	13	14	14	10	7	10	2	8	0	1	0	0
<b>Khagrachhari Sadar</b>																		
<b>Upazila</b>	<b>136141</b>	<b>12501</b>	<b>12089</b>	<b>13023</b>	<b>14412</b>	<b>13062</b>	<b>12449</b>	<b>9931</b>	<b>10840</b>	<b>8878</b>	<b>7255</b>	<b>6290</b>	<b>4652</b>	<b>4013</b>	<b>2757</b>	<b>1896</b>	<b>941</b>	<b>1152</b>
Rural	63895	6069	6046	6183	6551	6133	5556	4204	4967	4081	3467	2987	2225	1913	1408	946	529	630
Urban	72246	6432	6043	6840	7861	6929	6893	5727	5873	4797	3788	3303	2427	2100	1349	950	412	522
<b>Khagrachhari</b>																		
<b>Paurashava</b>	<b>58875</b>	<b>5113</b>	<b>4757</b>	<b>5649</b>	<b>6680</b>	<b>5773</b>	<b>5725</b>	<b>4738</b>	<b>4802</b>	<b>3917</b>	<b>3044</b>	<b>2646</b>	<b>1944</b>	<b>1669</b>	<b>1042</b>	<b>710</b>	<b>303</b>	<b>363</b>
<b>Ward No. 01</b>	<b>6428</b>	<b>411</b>	<b>427</b>	<b>554</b>	<b>701</b>	<b>430</b>	<b>607</b>	<b>480</b>	<b>639</b>	<b>518</b>	<b>402</b>	<b>334</b>	<b>278</b>	<b>250</b>	<b>148</b>	<b>124</b>	<b>65</b>	<b>60</b>
Bangalkati (Part)*	6428	411	427	554	701	430	607	480	639	518	402	334	278	250	148	124	65	60
Ananta Masterpara	417	29	19	30	47	20	36	32	35	36	23	21	28	25	16	10	5	5
Bgb Camp Area Sector																		
H/Q	634	35	33	12	2	69	141	72	146	60	38	22	3	1	0	0	0	0
Dakkhin Khabang																		
Paria	1357	85	98	129	141	81	102	98	115	109	93	77	66	59	36	36	13	19
Latu Miapara	149	16	9	13	27	17	14	7	13	7	8	5	2	8	2	0	0	1
Pashchim Narankhaiya	737	37	46	80	93	42	53	42	52	60	60	41	48	34	21	14	12	2
Singinala	1123	79	89	105	132	94	102	88	108	83	63	46	32	34	23	16	19	10
Swanirvar Bazar	18	2	1	1	1	3	1	3	0	0	0	1	1	2	0	0	0	2
Upalipara	439	24	36	42	55	27	36	24	35	36	25	27	28	22	6	11	3	2
Uttar Khabang Paria	1554	104	96	142	203	77	122	114	135	127	92	94	70	65	44	37	13	19
<b>Ward No. 02</b>	<b>8662</b>	<b>831</b>	<b>693</b>	<b>770</b>	<b>991</b>	<b>1013</b>	<b>911</b>	<b>754</b>	<b>691</b>	<b>549</b>	<b>402</b>	<b>368</b>	<b>245</b>	<b>183</b>	<b>124</b>	<b>71</b>	<b>33</b>	<b>33</b>
Bangalkati (Part)*	8662	831	693	770	991	1013	911	754	691	549	402	368	245	183	124	71	33	33
College Gate Elaka	431	34	46	48	42	40	42	44	42	20	27	12	11	9	7	5	0	2
Collegepara	229	10	13	20	42	14	14	7	21	18	15	15	17	9	3	7	3	1
Forest Aera	37	4	3	4	2	1	1	6	3	3	2	2	4	1	1	0	0	0
Greater Comillatila	2173	276	194	205	251	243	238	154	134	119	79	83	61	57	42	23	4	10
Khejur Bagan	212	19	13	17	16	15	23	28	18	19	13	10	8	8	2	0	2	1
Mahammadpur	1046	129	76	100	113	127	94	65	79	76	60	45	21	20	15	12	6	8
Purba Narankhaiya	280	15	15	27	43	22	19	18	28	21	14	16	14	8	4	6	6	4
Sabujbag	2093	219	193	211	294	206	188	166	158	117	97	90	55	49	27	11	6	6
Kadertila	259	22	30	26	27	24	19	21	22	15	12	8	9	7	11	5	1	0
Talukdarpara	399	31	35	34	56	32	32	39	35	28	17	22	16	7	10	1	3	1
Cantonment Area	1503	72	75	78	105	289	241	206	151	113	66	65	29	8	2	1	2	0
<b>Ward No. 03</b>	<b>7390</b>	<b>666</b>	<b>668</b>	<b>813</b>	<b>814</b>	<b>712</b>	<b>720</b>	<b>603</b>	<b>603</b>	<b>456</b>	<b>356</b>	<b>307</b>	<b>224</b>	<b>195</b>	<b>111</b>	<b>74</b>	<b>32</b>	<b>36</b>
Bangalkati (Part)*	7390	666	668	813	814	712	720	603	603	456	356	307	224	195	111	74	32	36
Arambag	1433	124	141	122	154	146	151	129	112	104	74	60	38	40	15	14	5	4
Bus Terminal Elaka	44	0	0	1	3	14	5	6	2	4	3	1	1	1	2	0	0	1
Muslimpara	1869	158	154	349	226	170	179	122	147	84	73	54	55	41	30	16	4	7
Pashchim																		
Mahajanpara	558	53	44	48	64	43	61	46	40	38	35	30	27	14	4	6	2	3
Shabda Miapara	1302	125	136	126	135	139	128	114	117	79	47	42	36	34	19	14	3	8
Shantinagar	2184	206	193	167	232	200	196	186	185	147	124	120	67	65	41	24	18	13
<b>Ward No. 04</b>	<b>4342</b>	<b>352</b>	<b>343</b>	<b>436</b>	<b>479</b>	<b>374</b>	<b>412</b>	<b>386</b>	<b>352</b>	<b>302</b>	<b>228</b>	<b>206</b>	<b>159</b>	<b>135</b>	<b>80</b>	<b>49</b>	<b>24</b>	<b>25</b>
Bangalkati (Part)*	1746	99	112	173	251	138	163	139	128	129	109	96	67	61	37	18	10	16
Mahajanpara	1404	54	83	136	223	109	130	117	92	106	99	82	55	50	33	11	8	16
Narikelbagan	342	45	29	37	28	29	33	22	36	23	10	14	12	11	4	7	2	0
Golabari (Part)*	2596	253	231	263	228	236	249	247	224	173	119	110	92	74	43	31	14	9



Administrative Unit, Location and Community	Total	Age Group (in years)																
		0-4	5-9	10-14	15-19	20-24	25-29	30-34	35-39	40-44	45-49	50-54	55-59	60-64	65-69	70-74	75-79	80+
1	2	3	4	5	6	7	8	9	10	11	12	13	14	15	16	17	18	19
Bhangabridge Development Board Residential Elaka	41	3	3	4	7	2	3	2	6	3	2	2	2	0	1	1	0	0
Kalabagan	1446	154	144	146	136	146	144	131	129	73	60	60	40	42	28	20	9	4
Masterpara	785	73	69	86	64	63	70	83	60	63	36	33	30	26	12	7	5	5
Old Police Line Roads & Highways Residential Elaka	61	3	2	6	3	1	6	9	10	7	7	1	3	1	2	0	0	0
Ward No. 05	5278	468	436	491	511	680	653	482	389	306	233	209	138	109	82	52	21	18
Golabari (Part)*	4436	395	366	405	425	577	567	417	321	253	189	177	118	90	64	41	19	12
Collectorate Area	446	10	28	31	33	73	73	47	50	39	13	23	13	4	5	2	2	0
Galachipa Govt. High School Elaka	224	26	25	22	26	27	22	20	15	14	8	7	2	1	4	3	2	0
Islampur	98	7	8	10	12	5	8	9	9	9	9	5	2	2	2	0	1	0
Khagrampur	1170	152	121	110	103	121	161	116	82	49	34	29	23	20	22	17	7	3
Nensy Bazar	483	32	46	58	52	44	51	51	35	27	31	20	21	7	2	3	3	0
No.1 Kadamtoli	103	10	9	13	8	14	10	9	4	2	5	7	6	2	2	1	1	0
Office Tila	524	58	45	33	61	68	58	45	31	34	20	20	19	18	5	6	1	2
Police Line Elaka	101	9	7	11	5	5	11	9	9	7	5	9	6	4	1	1	0	2
Ps And T&T Area	623	35	35	53	63	163	82	38	41	31	35	14	12	9	6	2	2	2
Public Health Area	333	28	18	26	27	32	60	38	19	15	13	21	6	14	10	4	0	2
Purba Kalabagan	70	6	4	12	8	4	4	8	6	5	4	5	1	1	1	1	0	0
Resthouse Aera	208	19	15	22	24	18	25	20	14	16	10	13	4	4	2	1	0	1
Perachhara (Part)*	53	3	5	4	3	3	2	7	6	5	2	4	3	4	2	0	0	0
Ramanimohanpara	842	73	70	86	86	103	86	65	68	53	44	32	20	19	18	11	2	6
Ward No. 06	842	73	70	86	86	103	86	65	68	53	44	32	20	19	18	11	2	6
Golabari (Part)*	8534	1011	771	867	963	900	815	629	616	482	329	346	217	216	162	117	33	60
Adc Hill Area	8534	1011	771	867	963	900	815	629	616	482	329	346	217	216	162	117	33	60
Garugari Gap Elaka	1706	227	143	172	206	194	150	121	111	96	61	75	39	39	30	20	8	14
Harinathpara Elaka	817	86	63	78	87	94	76	67	64	42	27	33	31	26	18	16	3	6
Mohammadpur Area	1393	157	130	153	171	139	130	87	105	86	53	53	32	31	21	25	10	10
Rasulpur Elaka	1203	130	120	152	135	112	109	93	96	71	43	35	24	33	23	15	4	8
Shalban Adarshapara	725	94	67	68	90	91	72	57	44	38	21	23	13	25	10	7	2	3
Shsiban Athara Paribar	1076	150	109	120	115	100	98	71	76	61	47	40	22	26	14	14	3	10
Ward No. 07	1614	167	139	124	159	170	180	133	120	88	77	87	56	36	46	20	3	9
Golabari (Part)*	8111	537	645	821	898	614	637	624	724	624	523	434	334	305	179	96	47	69
Anandanagar	8111	537	645	821	898	614	637	624	724	624	523	434	334	305	179	96	47	69
Haspatal Elaka	1963	192	158	164	167	186	200	168	156	134	120	86	73	83	43	21	7	5
Madhupur	199	9	19	16	27	21	17	9	15	14	13	23	6	2	7	0	0	1
Maitripur	819	43	62	87	78	40	62	58	76	77	53	40	41	42	23	16	5	16
Manpura Residential Elaka	651	31	45	64	76	47	53	46	57	63	50	46	29	21	13	4	0	6
Milanpur	206	13	17	23	21	14	19	22	16	10	14	14	10	10	1	1	0	1
Mollapara	1181	67	84	136	179	89	64	79	113	88	71	63	42	49	22	14	9	12
Natunpara	366	39	32	28	29	39	46	28	33	13	17	16	15	16	8	5	2	0
Pankhaiyapara	541	29	51	62	53	27	33	38	49	45	49	32	30	14	13	6	3	7
Shishusadan Elaka	1986	109	144	189	231	143	138	163	200	175	127	107	83	62	46	28	21	20
Tekpara	103	0	26	45	27	0	0	0	1	2	0	1	1	0	0	0	0	0
Wapda Elaka	46	2	4	2	6	0	1	4	6	1	4	4	3	4	3	1	0	1
Ward No. 08	50	3	3	5	4	8	4	9	2	2	5	2	1	2	0	0	0	0
Golabari (Part)*	2206	191	187	201	239	223	252	189	155	144	127	101	67	70	22	19	9	10
Basundhara Elaka	2206	191	187	201	239	223	252	189	155	144	127	101	67	70	22	19	9	10
Chaihlaupara	296	29	30	23	24	29	33	23	28	14	21	13	9	11	3	3	1	2
Dakkhin Adalat Road	206	12	12	23	27	12	19	24	15	19	12	8	9	9	1	2	0	2
Eidgapara	85	3	0	7	9	11	14	4	5	6	8	6	7	2	1	1	0	1
Masjid Road Elaka	73	6	6	3	4	5	10	5	3	7	6	5	3	6	1	2	1	0
Narayanmandir Elaka	37	3	3	0	3	4	8	2	6	4	0	0	1	1	1	1	0	0
Nayanpur Elaka	62	6	6	5	9	8	6	8	5	1	3	3	0	1	1	0	0	0
Pankhaiyapara Road	713	75	58	63	79	85	83	51	42	52	44	24	24	16	6	6	3	2
Pashchim Shahid Kader Road	125	9	12	18	13	4	17	5	13	10	6	7	1	3	1	1	3	2
Purba Shahid Kader Road	72	5	9	5	7	8	4	13	7	5	0	3	2	2	2	0	0	0
	88	7	3	6	12	13	8	8	6	6	9	4	2	2	2	0	0	0

Administrative Unit, Location and Community	Total	Age Group (in years)																
		0-4	5-9	10-14	15-19	20-24	25-29	30-34	35-39	40-44	45-49	50-54	55-59	60-64	65-69	70-74	75-79	80+
1	2	3	4	5	6	7	8	9	10	11	12	13	14	15	16	17	18	19
Shabji Market Elaka	218	19	20	27	22	26	24	25	7	11	9	10	5	8	2	2	0	1
Shutki Sarak Elaka	28	1	2	2	4	2	3	3	0	2	7	0	2	0	0	0	0	0
Uttar Mehedi Road	203	16	26	19	26	16	23	18	18	9	7	11	4	7	1	1	1	0
<b>Ward No. 09</b>	<b>7924</b>	<b>646</b>	<b>587</b>	<b>696</b>	<b>1084</b>	<b>827</b>	<b>718</b>	<b>591</b>	<b>633</b>	<b>536</b>	<b>444</b>	<b>341</b>	<b>282</b>	<b>206</b>	<b>134</b>	<b>108</b>	<b>39</b>	<b>52</b>
Golabari (Part)*	7924	646	587	696	1084	827	718	591	633	536	444	341	282	206	134	108	39	52
Ansunagar	470	30	35	34	156	32	29	35	24	30	17	10	8	10	7	7	4	2
Aparna																		
Chowdhurypara	535	44	42	45	70	42	60	44	37	35	36	27	18	11	9	7	3	5
Aparna Masterpara	102	8	10	7	8	1	8	17	7	7	4	3	7	7	3	3	1	1
Apbn Muslimpara	839	75	57	87	126	158	76	50	54	47	50	18	21	9	8	2	0	1
Battali Elaka	131	10	10	13	17	9	11	12	15	7	3	5	4	3	5	5	2	0
Dakkhin Mehediabag	246	31	30	24	35	22	24	11	18	17	8	11	7	4	3	1	0	0
Futbil Elaka	115	11	10	12	10	5	8	6	11	7	9	3	6	5	7	1	2	2
Kaladeba	650	50	39	48	95	69	57	40	53	36	45	39	29	19	7	9	7	8
Kalyanpur	1181	93	90	108	118	102	115	100	122	77	60	61	42	45	22	15	5	6
Battali Chakma Para	166	6	16	12	22	19	11	9	15	11	12	8	7	7	6	2	1	2
Krishnanagor	286	28	26	32	17	35	25	28	26	16	13	11	9	9	7	4	0	0
Rajyamanipara	528	33	26	42	123	60	33	32	45	47	26	10	22	7	5	8	2	7
Rukhai Chowdhurypara	685	66	49	58	67	75	73	64	54	45	38	28	20	21	12	9	2	4
Rupnagar Elaka	647	64	64	58	71	64	63	60	52	41	30	26	21	12	9	9	2	1
Swapnamohan																		
Karbaripara	203	23	14	17	16	19	27	17	4	10	13	14	8	6	4	5	1	5
Tentultala	450	24	21	50	59	51	38	20	42	36	39	29	22	7	1	9	1	1
Upper Perachhara	690	50	48	49	74	64	60	46	54	67	41	38	31	24	19	12	6	7
<b>Bhaibonchhara Union</b>	<b>22736</b>	<b>2266</b>	<b>2307</b>	<b>2122</b>	<b>2135</b>	<b>2056</b>	<b>1943</b>	<b>1556</b>	<b>1732</b>	<b>1445</b>	<b>1288</b>	<b>1086</b>	<b>780</b>	<b>714</b>	<b>548</b>	<b>364</b>	<b>171</b>	<b>223</b>
Rural	9365	947	1021	931	954	900	775	567	661	565	544	429	297	283	241	124	62	64
Urban	13371	1319	1286	1191	1181	1156	1168	989	1071	880	744	657	483	431	307	240	109	159
Bhaibonchhara*	13371	1319	1286	1191	1181	1156	1168	989	1071	880	744	657	483	431	307	240	109	159
Akkhaymanipara	62	3	3	1	5	10	6	2	3	6	4	7	4	2	1	3	1	1
Almanipara	292	43	39	22	31	36	29	13	15	15	20	8	6	6	4	3	2	0
Baishnabpara	76	7	9	12	8	4	5	3	7	6	4	4	2	4	0	1	0	0
Bara Rai Taisapara	172	16	21	28	13	9	20	13	12	10	8	5	1	5	4	3	0	4
Bhaibonchhara Bazar Area	198	16	16	15	30	19	15	12	15	14	12	16	4	4	1	5	1	3
Bilpara	132	12	8	6	12	15	15	14	9	7	8	3	5	6	3	5	3	1
Chhota Nala	314	24	23	20	29	19	24	22	17	33	18	22	16	17	10	11	5	4
Chhota Rai Taisapara	83	12	4	11	10	9	12	4	4	2	4	2	2	3	2	2	0	0
Chittaranjanpara	87	7	10	4	8	7	9	3	13	4	5	4	4	5	2	0	1	1
Adarsha Muslimpara Dakkhin	197	20	27	21	17	21	12	17	14	11	10	7	6	7	2	2	0	3
Pakujyachharipara	159	16	11	10	14	11	12	13	18	6	16	11	6	5	5	2	0	3
Dewanpara	600	51	42	33	58	42	69	49	63	43	29	28	21	29	11	18	6	8
Dhanendra Karbaripara	194	41	33	18	9	23	21	11	8	8	7	6	5	3	1	0	0	0
Dhrungcharjapara	88	5	7	3	7	7	8	2	7	9	10	7	3	4	0	3	2	4
Foresttila	189	13	15	27	30	14	11	17	7	9	7	11	9	11	1	2	2	3
Garjan Tilapara	178	11	17	8	24	14	13	15	10	8	14	16	9	9	5	4	0	1
Harikunajapara	373	47	60	24	18	39	27	29	28	23	21	14	14	7	14	6	1	1
Headmanpara	155	19	6	11	13	17	6	11	13	18	7	9	5	9	3	4	2	2
Hindupara	62	7	4	9	5	3	4	11	3	2	2	3	2	4	0	0	1	2
Kukichhara	327	31	23	35	22	32	25	32	29	25	22	14	13	7	8	4	3	2
Lambapara	119	9	9	16	11	12	8	6	12	4	11	10	3	3	1	1	1	2
Madanmohanpara	45	3	3	2	3	6	2	5	4	4	2	3	0	3	3	1	1	0
Mrachanaipara	634	55	47	51	62	51	49	40	54	42	45	33	36	26	25	6	6	6
Munigrampara	490	41	34	41	36	40	45	36	51	27	38	22	19	15	13	11	9	12
Nabakumarpara	144	23	26	15	14	9	16	13	9	5	2	7	3	1	1	0	0	0
Nakshatali	147	13	19	10	11	7	19	10	13	6	8	8	7	4	2	3	3	4
No.1 Prkalpa Gram	170	11	18	10	17	19	10	6	12	16	17	13	6	7	2	4	2	0
No.10 Prkalpa Gram	413	41	45	54	36	25	44	29	22	24	21	21	13	12	14	6	0	6
No.2 Prkalpa Banpara	202	21	14	19	15	22	16	19	17	13	7	7	9	14	4	4	1	0
No.3 Natun Bagan																		
Prkalpa	176	13	20	23	12	14	15	14	17	20	7	4	3	7	2	3	2	0
No.3 Prkalpa Gram	94	3	6	11	7	13	12	4	8	13	4	4	2	6	1	0	0	0
No.4 Natun Bagan																		
Prkalpa	301	38	32	28	21	26	17	18	28	20	13	19	14	9	5	7	1	5

Administrative Unit, Location and Community	Total	Age Group (in years)																
		0-4	5-9	10-14	15-19	20-24	25-29	30-34	35-39	40-44	45-49	50-54	55-59	60-64	65-69	70-74	75-79	80+
1	2	3	4	5	6	7	8	9	10	11	12	13	14	15	16	17	18	19
No.4 Prkalpa Gram	352	40	26	28	24	39	27	22	31	28	19	21	12	11	12	11	0	1
No.5 Prkalpa Gram	375	27	27	46	27	22	33	43	31	25	22	21	17	14	10	5	4	1
No.6 Noapara	167	13	13	12	15	33	14	14	18	12	4	3	5	5	3	0	2	1
No.6 Prkalpa Gram	339	41	25	26	32	25	30	21	29	27	21	12	14	11	9	12	2	2
No.7 Prkalpa Gram	300	27	18	23	29	31	29	21	17	25	22	14	18	4	10	2	7	3
No.8 Prkalpa Gram	392	43	38	37	49	34	28	21	25	38	23	15	10	10	7	9	3	2
No.9 Prkalpa Gram	307	36	40	32	31	19	22	15	22	18	20	8	11	5	16	8	2	2
Noapara	142	14	17	12	5	10	19	16	6	8	6	7	8	8	2	0	0	4
Pashchim Muslimpara	313	31	34	30	34	22	25	28	33	18	15	16	7	11	2	6	0	1
Police Fari	158	19	11	8	12	15	28	12	20	9	5	7	2	4	0	5	0	1
Pratibandhakpara	126	14	9	6	9	22	15	4	8	5	8	4	2	8	5	2	3	2
Purba Muslimpara	576	60	69	88	50	63	45	47	42	27	22	24	12	6	8	7	0	6
Purnabijoy Karbaripara	146	12	12	8	18	12	6	11	12	24	10	8	6	1	1	2	1	2
Rabidhanpara	324	38	53	29	17	28	41	21	19	20	18	16	8	8	6	0	2	0
Rabijoypara	359	26	31	31	33	22	19	36	39	27	19	23	15	5	11	11	2	9
Ranjanmanipara	155	12	9	17	15	11	6	12	19	11	10	10	4	8	3	1	3	4
Ratanjoypara	273	20	13	23	29	17	31	13	29	16	18	17	21	5	6	5	1	9
Saiandarpara	246	16	13	20	23	24	25	12	30	13	11	12	11	9	9	5	2	11
Sajekpara	140	11	8	13	15	18	8	10	10	7	11	5	12	2	3	4	2	1
Shantigram	194	16	13	16	24	13	14	22	14	18	8	10	0	9	4	6	3	4
Shibmandirpara	212	23	31	13	18	21	23	16	13	5	12	12	10	4	5	0	4	2
Shyambaripara	100	12	18	10	6	4	13	10	7	4	4	4	2	2	1	1	1	1
Sudhanwapara	434	61	71	45	30	23	29	37	29	29	18	12	11	11	10	6	7	5
Unnayan Board Uttar	63	8	8	3	7	10	7	8	2	4	0	5	0	1	0	0	0	0
Pakujyachharipara	305	27	28	17	21	23	35	24	24	9	15	23	13	15	14	8	2	7
Ghachhban*	5904	597	677	574	579	555	486	350	442	344	348	278	180	175	159	84	36	40
Amla Hadukpara	190	19	29	28	9	16	10	12	17	15	17	6	2	4	2	3	0	1
Amritapara	554	47	49	48	73	57	52	30	36	39	32	27	18	21	13	3	4	5
1no.3 Prkalpa Gram	267	20	29	28	20	29	29	12	19	16	18	11	13	10	8	2	0	3
Barapara	478	61	84	35	27	43	35	37	26	16	26	16	18	28	19	7	0	0
Baurapara	231	15	13	27	13	20	16	14	24	13	19	14	13	5	12	9	3	1
Bejachandrapara	221	30	42	27	19	17	16	11	22	8	11	5	5	2	4	0	1	1
Chhotapara	158	17	16	11	14	15	13	7	7	12	10	10	7	7	6	2	2	2
Kajalyapara	122	5	8	8	12	18	14	2	12	6	8	10	8	6	0	2	1	2
Kalabanpara	183	19	18	12	3	35	12	9	19	18	15	7	4	1	8	0	3	0
Keyapara	230	29	35	15	17	30	19	15	11	18	13	9	4	6	7	0	1	1
Krishnamohanpara	127	14	8	8	15	8	10	3	14	13	9	5	9	0	3	4	1	3
Kumar Dhanpara	677	73	72	66	76	59	56	37	46	30	40	39	21	26	16	13	3	4
Mantripara	230	19	24	19	37	14	25	10	18	14	9	8	3	5	10	8	5	2
No.2 Prkalpa Gram	827	71	80	81	110	86	67	48	63	44	43	53	18	19	18	13	6	7
Noapara (Barapara)	391	39	48	56	38	35	21	28	36	21	27	14	9	9	7	3	0	0
Noapara-1	274	22	15	20	34	20	21	20	23	25	18	13	11	11	8	8	1	4
Rasta Hadukpara	150	17	28	16	10	9	10	13	15	5	5	7	2	4	4	1	3	1
Sadhupara	72	8	9	11	5	6	5	2	6	6	2	3	2	4	1	0	0	2
Simanapara	223	32	24	27	22	14	32	23	6	9	8	8	8	5	4	0	1	0
Taiflu Hadukpara	233	28	37	26	20	20	21	13	15	11	12	10	3	2	9	4	1	1
Hamachang Para	66	12	9	5	5	4	2	4	7	5	6	3	2	0	0	2	0	0
Jormarong*	3461	350	344	357	375	345	289	217	219	221	196	151	117	108	82	40	26	24
Aprusi Chairmanpara	122	10	8	11	11	14	17	5	9	5	4	5	3	5	2	1	1	1
Chhota Bariapara	497	57	49	61	60	35	43	31	25	31	22	12	23	9	8	2	7	7
Companypara	57	10	8	2	4	3	8	6	3	0	1	6	3	2	1	0	0	0
Dakkhin Nalchhara	267	15	11	25	25	26	28	18	20	14	13	12	19	18	12	7	3	1
Debaranjanpara	109	5	9	15	6	4	6	11	16	10	8	3	3	3	7	3	0	0
Hari Dayalpara	114	9	8	16	15	7	11	8	9	4	5	5	5	4	1	2	0	0
Birashi Mura	68	6	14	4	5	6	10	5	4	2	6	1	2	1	2	0	0	0
Nirmalpara Purnamohan	385	39	50	41	44	32	26	25	18	28	23	18	10	11	6	4	4	6
Karbaripara	123	17	15	10	10	26	5	5	8	7	8	5	2	2	1	1	0	1
Haping Para	208	20	28	24	32	18	13	6	21	14	15	6	4	1	3	1	0	2
Simanapara	62	7	4	6	12	10	4	4	1	2	5	2	2	2	0	1	0	0
Surendra Masterpara	214	21	12	21	19	33	11	11	14	13	18	15	9	8	2	5	1	1

Administrative Unit, Location and Community	Total	Age Group (in years)																
		0-4	5-9	10-14	15-19	20-24	25-29	30-34	35-39	40-44	45-49	50-54	55-59	60-64	65-69	70-74	75-79	80+
1	2	3	4	5	6	7	8	9	10	11	12	13	14	15	16	17	18	19
Uttar Surendra																		
Masterpara	351	40	45	17	38	47	30	21	20	28	21	13	14	4	6	2	3	2
Uttar Nalchhara	200	21	8	21	24	23	18	5	15	19	11	10	5	3	9	3	3	2
Wakrakpara	334	43	45	46	27	25	38	18	20	20	12	14	4	10	7	1	3	1
Gajendra Karbari Para	146	15	16	18	16	16	12	11	7	8	7	7	3	6	3	0	1	0
Headmanpara	107	9	7	6	12	14	5	12	7	5	8	7	7	3	3	1	1	0
Kalapa Para	97	6	7	13	15	9	7	3	6	7	8	1	8	3	2	0	2	0
<b>Golabari Union</b>	<b>15184</b>	<b>1574</b>	<b>1456</b>	<b>1518</b>	<b>1662</b>	<b>1633</b>	<b>1449</b>	<b>1091</b>	<b>1128</b>	<b>888</b>	<b>707</b>	<b>600</b>	<b>411</b>	<b>384</b>	<b>250</b>	<b>199</b>	<b>106</b>	<b>128</b>
Rural	15184	1574	1456	1518	1662	1633	1449	1091	1128	888	707	600	411	384	250	199	106	128
Urban	0	0	0	0	0	0	0	0	0	0	0	0	0	0	0	0	0	0
Golabari (Part)*	15184	1574	1456	1518	1662	1633	1449	1091	1128	888	707	600	411	384	250	199	106	128
Alutila Punarbasan	59	5	1	1	5	17	6	4	1	2	8	3	2	2	1	1	0	0
Bagrachharapara	315	20	31	36	42	27	14	12	31	21	20	23	9	6	8	6	4	5
Balpiye Adam	378	30	24	26	57	46	33	33	24	25	23	18	8	7	11	6	3	4
Bangalkatipara	152	10	14	18	13	17	20	8	9	10	9	7	6	1	3	3	1	3
Barapara	359	43	46	41	37	39	31	30	19	13	11	13	13	10	3	5	3	2
Chhota Khagrachhari	194	14	26	26	29	15	8	8	15	24	7	4	5	5	2	2	2	2
Dakkhin Ganjapara	2445	313	247	265	267	259	231	208	187	128	83	82	50	52	26	24	7	16
Dakkhin Golabari (Marmapara)	293	26	18	18	30	24	35	28	24	12	18	20	11	12	7	4	2	4
Goamahat	231	23	17	17	30	36	23	9	17	13	17	6	10	1	5	4	0	3
Harinathpara	330	22	33	22	24	41	36	26	21	26	19	16	15	7	5	8	3	6
Headmanpara	386	23	32	44	35	31	54	38	32	29	18	16	12	9	3	4	3	3
Hempara	94	11	12	13	12	9	8	2	6	3	6	6	2	2	1	1	0	0
Jirakpara	140	18	19	21	14	10	15	6	6	5	6	1	6	4	3	1	1	4
Joutha Khamar	189	23	18	18	14	26	19	11	8	14	9	5	4	9	7	3	1	0
Juro Panichhara	119	11	10	11	6	16	11	11	5	17	11	3	3	1	1	1	0	1
Kadamtali	198	17	11	15	19	36	31	12	17	10	9	3	4	5	4	3	1	1
Kaibalya Pithpara	119	8	9	7	13	10	9	7	11	6	9	8	9	4	5	3	1	0
Madhubazar Elaka Mahalchhara Bijoy	273	27	23	30	28	27	30	13	15	17	15	18	3	8	7	7	2	3
Karbaripara Mahalchhara	151	10	9	17	22	19	8	10	12	13	4	8	0	7	3	1	1	7
Dewanpara	463	38	38	58	56	38	38	36	45	33	21	14	13	8	8	6	3	10
Nathapara	168	30	19	10	19	17	17	8	8	7	11	8	5	1	2	3	1	2
Natunpara	360	35	52	41	47	33	22	20	21	21	19	14	10	13	0	3	4	5
Nikunja Residential Elaka	698	80	62	62	72	88	71	53	46	36	31	32	16	23	14	6	3	3
Pashchim Golabari																		
Munsipara	345	45	33	29	27	44	27	28	26	21	13	23	10	11	3	3	0	2
Pashchim Tripurapara	277	27	29	26	27	20	20	23	23	26	10	11	7	11	5	4	7	1
Purbapara	92	18	23	5	1	6	14	5	6	4	2	3	2	2	0	0	0	1
Ranga Panichhara	349	20	26	37	30	35	29	21	44	19	19	11	14	8	10	16	6	4
Rubber Baganpara	113	12	12	6	13	14	11	6	8	9	5	3	5	4	2	0	1	2
Satbhaiyapara	1057	97	108	100	112	106	98	75	85	70	48	41	34	28	21	19	11	4
Taibaklaipara	364	25	46	50	46	38	25	15	33	23	22	7	9	5	9	6	3	2
Tainamachhara	229	26	20	19	19	33	23	21	13	17	11	9	4	6	2	3	2	1
Talukdarpara	128	13	13	16	12	14	14	4	10	7	7	5	5	4	2	1	0	1
Thuiangyapara	306	17	22	34	47	30	28	22	24	16	13	11	14	12	9	5	2	0
Usuipara	285	32	33	41	40	22	25	9	17	17	11	13	6	6	1	3	4	5
Uttar Ganjapara (Bangalipara)	2768	325	264	285	307	322	265	195	218	140	119	92	70	62	44	26	18	16
Uttar Ganjapara (Magpara)	446	45	35	28	50	43	51	43	25	22	29	22	12	17	10	4	5	5
Uttar Mahalchhara	311	35	21	25	40	25	49	31	16	12	14	21	3	11	3	4	1	0
<b>Kamalchhari Union</b>	<b>15979</b>	<b>1553</b>	<b>1453</b>	<b>1481</b>	<b>1482</b>	<b>1489</b>	<b>1365</b>	<b>1052</b>	<b>1328</b>	<b>1010</b>	<b>866</b>	<b>731</b>	<b>610</b>	<b>549</b>	<b>414</b>	<b>263</b>	<b>149</b>	<b>184</b>
Rural	15979	1553	1453	1481	1482	1489	1365	1052	1328	1010	866	731	610	549	414	263	149	184
Urban	0	0	0	0	0	0	0	0	0	0	0	0	0	0	0	0	0	0
Bhuachhari*	6453	697	586	632	665	600	524	387	520	384	318	289	249	205	159	105	53	80
Akkyachhara	182	9	22	22	20	10	13	12	16	19	7	7	7	8	7	0	2	1
Barnal Noapara	57	2	5	10	6	3	2	4	9	3	4	3	1	1	1	2	1	0
Betchhari Christianpara	217	16	22	22	15	15	16	21	28	16	8	13	11	5	2	3	3	1
Betchhari Madhyapara	236	23	13	24	20	22	14	15	22	15	8	9	16	10	10	8	1	6
Betchhari Mukhpara	240	13	22	20	18	16	15	10	28	15	22	10	22	9	8	5	4	3
Bhuachhari Natunpara	173	31	25	17	13	13	16	15	21	8	5	1	2	0	3	3	0	0

Administrative Unit, Location and Community	Total	Age Group (in years)																
		0-4	5-9	10-14	15-19	20-24	25-29	30-34	35-39	40-44	45-49	50-54	55-59	60-64	65-69	70-74	75-79	80+
1	2	3	4	5	6	7	8	9	10	11	12	13	14	15	16	17	18	19
Bhuachhari Marmapara	217	20	23	13	22	23	16	10	20	17	14	9	7	4	10	2	2	5
Bhuachhari Mukhpara	201	17	16	22	15	18	20	18	15	16	10	10	5	5	3	3	3	5
Chakrachhara	94	11	7	6	13	6	8	3	6	4	5	8	9	2	3	2	1	0
Dakkhin Bhuachhari																		
Bangalipara	1032	152	97	111	99	93	92	56	75	43	33	47	38	39	19	18	9	11
Bha Chhari Jaburan																		
Daw	255	26	31	13	37	33	27	14	18	12	11	12	3	5	7	2	2	2
Kamalchhari Mukhpara	954	56	74	98	104	63	77	56	67	74	62	49	44	43	34	17	13	23
Lohamanpara	61	13	5	0	8	9	7	2	3	3	1	2	1	1	3	2	1	0
Ratnamani Karbaripara	184	13	13	15	19	18	18	8	10	14	12	14	11	8	3	4	1	3
Upper Betchhari	170	14	15	13	12	16	12	9	24	10	9	6	7	4	4	6	3	6
Uttar Bhuachhari																		
Bangalipara	2180	281	196	226	244	242	171	134	158	115	107	89	65	61	42	28	7	14
Datkupya*	2517	281	260	221	197	256	216	174	191	173	120	104	101	83	60	28	28	24
Aglashingpara	78	3	8	4	5	7	6	6	11	9	7	2	3	3	2	1	0	1
Badapara	117	7	18	16	5	13	9	10	10	13	4	6	4	1	0	1	0	0
Datkupya Bangalipara	813	110	92	70	65	100	84	57	47	39	31	30	28	19	15	8	11	7
Datkupya Purba																		
Gamaridhala	402	37	31	34	32	27	27	26	36	39	21	17	24	20	17	5	6	3
Edmara Chhara	110	11	15	7	9	12	10	12	12	3	2	4	4	5	2	0	0	2
Kutukchhari Kalibindu																		
Karbaripara	149	13	15	18	18	11	9	9	14	13	9	6	7	3	1	2	1	0
Monghlapru																		
Karbaripara	119	18	17	7	13	11	13	2	6	4	9	6	4	5	2	1	1	0
Puratan Headmanpara	403	38	29	36	32	34	30	26	39	35	23	20	15	14	14	5	5	8
Rangapanichhara	144	18	11	12	10	23	7	12	5	8	3	7	10	8	5	4	1	0
Madhya Kutuk Chhari	182	26	24	17	8	18	21	14	11	10	11	6	2	5	2	1	3	3
Itchhari*	2784	199	244	252	230	235	239	176	267	182	179	148	120	116	94	63	21	19
Betchhari Marmapara	756	64	68	53	77	71	70	48	56	32	48	40	37	35	22	22	8	5
Betchhari Mukhpara	258	22	18	26	12	27	26	14	24	15	18	16	18	8	10	3	1	0
Itchhari Bhitarpada	612	40	56	65	50	46	52	39	60	46	43	28	18	28	18	14	3	6
Itchhari Madhyapara	163	10	9	20	14	15	9	3	22	11	15	9	5	4	9	6	1	1
Itchhari Mukhpara	260	9	21	30	12	13	31	20	23	26	10	15	15	12	9	9	3	2
Joytadhar Karbaripara	429	35	52	28	42	27	33	38	34	28	30	29	17	16	12	6	2	0
Maitripada	126	9	7	16	7	17	5	2	30	13	5	1	3	2	8	1	0	0
Modhya Betchhari para	180	10	13	14	16	19	13	12	18	11	10	10	7	11	6	2	3	5
Kamalchhari*	4225	376	363	376	390	398	386	315	350	271	249	190	140	145	101	67	47	61
Amtalipara	178	15	18	17	16	17	14	11	12	10	14	7	10	5	7	2	0	3
Dayamohanpara	222	10	12	15	20	14	16	17	20	21	19	14	4	20	5	9	4	2
Jadurampara	229	21	16	21	23	13	28	14	14	16	16	14	6	5	7	4	4	7
Kamalchhari																		
Headmanpara	298	21	15	16	30	36	30	23	23	25	11	19	10	17	7	6	2	7
Khyangdongpara	278	31	23	22	23	23	29	14	14	22	22	14	11	8	6	7	5	4
Madhupara	141	19	13	17	7	12	15	16	14	3	3	2	3	7	2	3	0	5
Mangal Chandpara	338	29	27	43	33	34	23	22	34	33	18	16	3	9	3	3	5	3
Pilotpara	290	19	20	28	22	23	27	16	31	13	24	18	21	8	12	3	3	2
Roasayapara	458	58	41	31	44	63	51	31	25	21	20	18	15	12	8	9	7	4
Upper Perachhara	1155	80	96	96	110	103	95	101	118	82	69	51	41	37	34	14	10	18
Tatul Tola	296	13	21	32	28	31	25	31	20	16	26	11	12	12	7	5	3	3
Thana Chandra Para	342	60	61	38	34	29	33	19	25	9	7	6	4	5	3	2	4	3
<b>Khagrachhari Union</b>	<b>10343</b>	<b>938</b>	<b>938</b>	<b>991</b>	<b>1078</b>	<b>909</b>	<b>880</b>	<b>652</b>	<b>779</b>	<b>697</b>	<b>629</b>	<b>527</b>	<b>437</b>	<b>305</b>	<b>218</b>	<b>171</b>	<b>103</b>	<b>91</b>
Rural	10343	938	938	991	1078	909	880	652	779	697	629	527	437	305	218	171	103	91
Urban	0	0	0	0	0	0	0	0	0	0	0	0	0	0	0	0	0	0
Durchhari*	529	55	54	43	50	50	57	53	27	42	23	23	17	13	6	6	4	6
No.1 Thakurchhari																		
Charpara	141	7	17	13	12	9	17	13	9	16	6	6	4	2	1	3	3	3
No.1 Thakurchhari																		
Uttar Kalapara	256	36	29	23	27	25	30	24	15	14	9	10	6	4	1	1	1	1
Thakurchhara																		
Pukurpara	132	12	8	7	11	16	10	16	3	12	8	7	7	7	4	2	0	2
Gamaridhala*	3083	238	249	244	302	266	244	232	231	242	196	175	142	104	83	63	34	38
Akya Dactarpara	138	12	8	9	14	13	9	9	16	14	7	10	6	3	3	3	0	2
Fanindra Masterpara	105	7	5	11	4	14	10	8	7	8	6	6	5	5	4	3	1	1
Gamaridhala	416	19	28	30	27	25	23	41	34	29	41	33	32	22	14	6	5	7
Jatindrapara	299	20	20	13	23	23	25	25	21	29	22	23	18	15	6	8	3	5



Administrative Unit, Location and Community	Total	Age Group (in years)																
		0-4	5-9	10-14	15-19	20-24	25-29	30-34	35-39	40-44	45-49	50-54	55-59	60-64	65-69	70-74	75-79	80+
1	2	3	4	5	6	7	8	9	10	11	12	13	14	15	16	17	18	19
Magistratepara	261	18	16	15	30	15	20	21	19	19	23	16	13	11	10	7	6	2
Nirod Baran																		
Karbaripara	82	5	6	3	6	7	2	6	12	10	7	2	3	4	5	1	0	3
No.1 Gamaridhala																		
Bangalipara	608	60	71	58	57	70	64	41	31	36	31	18	27	11	11	10	7	5
No.2 Gamaridhala																		
Bangalipara	239	26	20	20	46	23	13	16	17	24	7	9	5	5	3	2	1	2
Noapara	78	4	8	8	8	8	5	5	8	6	4	4	1	1	3	1	1	3
Pidiapara	104	8	8	9	9	10	8	10	9	7	1	5	7	4	4	3	2	0
Rajani Dewanpara	191	17	9	17	20	9	11	11	21	19	15	14	6	6	6	4	3	3
Rajkumarpara	172	8	13	10	13	17	18	10	8	15	11	12	8	11	7	7	3	1
Sajekpara	100	5	7	11	14	10	1	6	11	9	6	9	3	0	1	5	1	1
Gamaridhala Nutun																		
Bangalipara	290	29	30	30	31	22	35	23	17	17	15	14	8	6	6	3	1	3
Nunchhari*	6731	645	635	704	726	593	579	367	521	413	410	329	278	188	129	102	65	47
Ak Para	83	2	6	10	11	4	12	1	18	1	6	3	8	0	1	0	0	0
Akbari	272	27	26	26	34	25	29	16	12	23	12	7	10	9	4	3	6	3
Bholapara																		
(Aniruddhpara)	96	5	9	12	5	6	5	8	7	8	12	7	4	1	2	1	2	2
Bhubanpara	405	39	43	40	45	31	53	23	32	21	27	9	16	11	7	5	3	0
Dakkhin Champaghat	147	13	9	11	18	14	11	1	16	10	17	12	6	2	3	2	1	1
Ghatpara	117	11	11	12	7	10	8	8	11	7	5	9	5	4	5	3	1	0
Ghugrachhari																		
Punarbasan	137	15	6	4	19	11	15	7	12	8	15	9	8	2	5	1	0	0
Headmanpara	269	28	26	34	32	24	20	15	23	15	14	7	7	10	5	4	2	3
Dullya Tuli	78	11	8	7	9	9	8	4	4	3	3	5	5	2	0	0	0	0
Kongchaipara	302	20	26	41	33	24	22	18	14	19	17	22	23	10	4	3	3	3
Madhya Champaghat	221	19	19	19	21	25	24	16	10	15	11	11	18	4	5	1	1	2
Mangarampara	286	30	31	31	30	31	36	8	26	10	13	15	7	3	3	6	2	4
Niyong Karbaripara	190	17	18	8	25	10	28	14	15	9	13	6	14	5	2	3	0	3
No.1 Jidipara	488	38	43	50	51	41	45	23	51	24	27	21	25	21	15	8	5	0
No.1 Prakalpa Gram	336	30	25	27	36	34	28	15	30	14	28	18	14	11	8	9	5	4
No.2 Prakalpa Gram	379	40	31	40	38	37	27	29	30	29	24	12	8	12	11	5	3	3
No.2 Jidipara	284	27	24	30	29	32	16	22	16	17	22	19	18	8	1	2	1	0
No.2 Thakurchhara																		
Charpara	111	8	8	9	14	14	8	3	10	9	7	16	2	1	0	1	1	0
No.3 Prakalpa Gram	397	31	35	53	45	40	28	18	20	35	25	13	12	14	5	12	6	5
Nunchhari Masterpara	149	12	12	20	16	15	11	6	10	16	9	4	4	4	3	4	2	1
Nunchhari Punarbasan	117	15	9	18	11	10	7	8	4	7	8	1	6	6	1	6	0	0
Nunchhari Thalipara																		
(Bangalipara)	63	7	8	10	4	5	2	4	4	1	2	6	5	1	1	1	1	1
Pukurpara	187	26	34	21	19	18	18	7	9	11	5	7	4	2	6	0	0	0
Ramesh Karbaripara	265	24	19	28	29	21	19	17	25	18	18	19	5	5	7	4	4	3
Suduauang																		
Memberpara	252	23	23	15	24	15	17	10	29	21	23	24	9	8	7	3	1	0
Surendra Karbaripara	105	5	8	9	10	5	5	6	11	9	11	5	5	4	2	1	4	5
Tangichhara	117	6	8	8	24	9	7	6	12	8	9	6	4	3	3	0	3	1
Thakurchhara Dakkhin																		
Kalapara	106	8	7	13	18	3	8	8	11	6	3	4	4	6	1	2	2	2
Thalipara	441	81	68	61	37	49	32	24	25	17	9	10	7	7	5	7	2	0
Uttar Champaghat	179	14	21	13	19	13	16	12	9	13	11	14	9	7	3	4	1	0
South Thakur Chara	152	13	14	24	13	8	14	10	15	9	4	8	6	5	4	1	3	1
<b>Perachhara Union</b>	<b>13024</b>	<b>1057</b>	<b>1178</b>	<b>1262</b>	<b>1375</b>	<b>1202</b>	<b>1087</b>	<b>842</b>	<b>1071</b>	<b>921</b>	<b>721</b>	<b>700</b>	<b>470</b>	<b>392</b>	<b>285</b>	<b>189</b>	<b>109</b>	<b>163</b>
Rural	13024	1057	1178	1262	1375	1202	1087	842	1071	921	721	700	470	392	285	189	109	163
Urban	0	0	0	0	0	0	0	0	0	0	0	0	0	0	0	0	0	0
Bangalkati (Part)*	3016	267	299	277	310	305	262	182	264	181	149	143	105	80	74	46	30	42
Achhapara	113	11	19	14	11	6	9	8	8	11	5	2	3	0	1	1	2	2
Bangalkatipara	223	24	20	24	27	29	15	22	13	17	12	6	4	3	3	0	1	3
Beltalipara	421	40	31	38	44	34	32	31	41	26	19	21	17	10	13	6	7	11
Bholanathpara	104	10	7	8	18	9	6	7	12	4	7	9	0	3	0	2	0	2
Chelachharapara	872	65	83	74	92	93	78	48	94	41	27	45	33	30	25	17	10	17
Kaptalpara	116	18	20	7	7	19	10	4	5	6	5	6	5	2	1	1	0	0
Khamarpara Joutha																		
Khamar	337	18	33	45	39	29	19	15	37	31	13	16	11	10	12	3	4	2
Larmapara	289	24	28	29	21	25	27	16	25	26	20	10	10	5	11	7	2	3
Natunpara	43	10	4	4	2	4	6	4	2	1	2	1	1	0	2	0	0	0

Administrative Unit, Location and Community	Total	Age Group (in years)																
		0-4	5-9	10-14	15-19	20-24	25-29	30-34	35-39	40-44	45-49	50-54	55-59	60-64	65-69	70-74	75-79	80+
1	2	3	4	5	6	7	8	9	10	11	12	13	14	15	16	17	18	19
Paltanjoypara	430	33	43	30	48	51	46	22	27	17	36	25	17	16	4	9	4	2
Shankhamohanpara	68	14	11	4	1	6	14	5	0	1	3	2	4	1	2	0	0	0
Perachhara (Part)*	10008	790	879	985	1065	897	825	660	807	740	572	557	365	312	211	143	79	121
4 Mile Joutha Khamar	215	18	15	35	22	19	20	17	11	18	11	8	4	3	5	4	2	3
12 No. Prokalpa Gram	371	31	28	37	39	44	30	22	23	30	15	28	14	13	8	6	2	1
Bagrapara	229	14	23	16	23	15	16	10	26	17	14	15	10	8	5	10	2	5
8 Mile Joutha Khamar	281	22	26	35	39	24	17	19	15	28	15	12	9	12	4	1	2	1
7 Mile Joutha Khamar	179	20	13	25	18	20	15	9	13	11	2	8	6	11	3	2	3	0
Chandrakumarpara	244	25	22	30	20	16	22	15	16	11	20	16	5	8	6	6	4	2
Chhota Gachhban																		
Kripa Rowajapara	439	45	42	51	42	42	41	34	34	28	16	16	18	8	11	6	2	3
9 Mile																		
Chandrakiranpara	263	27	40	19	21	33	20	17	13	23	15	12	10	3	4	2	3	1
Dayarampara	297	23	14	20	31	30	14	16	26	28	27	22	15	11	4	4	3	9
Golakanapara	245	22	19	19	23	19	24	23	25	15	18	13	11	2	4	3	2	3
Hadukpara	512	29	31	55	68	49	49	40	30	34	25	39	23	15	9	4	3	9
Headmanpara	946	60	84	100	83	57	74	69	100	70	55	66	34	33	27	15	8	11
Jubarajpara	577	29	42	51	59	48	42	33	60	47	36	39	25	27	7	14	7	11
Kalapanichhara	258	26	28	30	35	29	24	7	15	16	12	7	8	9	7	3	0	2
Kalyapara	216	25	34	26	19	17	22	12	9	15	9	4	6	2	9	3	2	2
Kaminipara	216	16	18	26	29	26	17	12	17	16	9	12	8	6	1	0	1	2
Krishigabeshana	111	8	7	6	12	5	8	9	10	7	10	10	13	1	2	2	0	1
Maitepara	101	6	16	12	10	4	10	4	8	11	3	3	2	6	3	1	0	2
Mayung Taiklupara	293	30	22	31	34	35	32	14	20	16	11	15	7	9	4	5	1	7
Mongpruepara	145	17	9	8	16	25	14	7	11	13	7	7	4	2	3	1	1	0
Natunpara	107	13	16	8	5	11	14	5	10	8	4	5	2	4	1	1	0	0
Nilkantapara	1106	61	92	87	110	87	103	71	98	76	76	73	43	41	26	24	15	23
No. 5 Khamarpara	126	10	12	15	12	12	7	11	10	13	6	6	6	3	1	1	0	1
No.1 Prkalpa Gram	435	42	42	28	49	32	35	42	42	30	18	25	15	16	10	5	2	2
No.11 Prkalpa Gram	339	26	31	33	28	43	28	27	24	18	21	19	15	10	7	4	2	3
No.13 Joutha Khamar	317	17	29	42	40	30	33	14	30	21	20	12	7	8	7	2	4	1
Paulunyapara	258	23	19	27	26	27	8	16	20	29	19	12	10	8	7	2	1	4
Pratappara	401	37	27	51	64	26	30	31	28	28	23	22	14	9	5	1	3	2
Singinalapara	484	46	49	36	52	44	33	36	41	46	34	14	11	12	16	6	3	5
Tarunipara	43	3	6	4	4	6	2	1	4	1	2	3	2	3	1	1	0	0
Tonthak Para	254	19	23	22	32	22	21	17	18	16	19	14	8	9	4	4	1	5
<b>Lakkhichhari Upazila</b>	<b>27148</b>	<b>2378</b>	<b>2679</b>	<b>2722</b>	<b>2743</b>	<b>2610</b>	<b>2308</b>	<b>2158</b>	<b>2129</b>	<b>1836</b>	<b>1468</b>	<b>1239</b>	<b>852</b>	<b>710</b>	<b>503</b>	<b>375</b>	<b>220</b>	<b>218</b>
Rural	23369	2078	2381	2351	2349	2173	1938	1823	1809	1573	1284	1086	754	624	443	327	198	178
Urban	3779	300	298	371	394	437	370	335	320	263	184	153	98	86	60	48	22	40
<b>Barmachhari Union</b>	<b>6831</b>	<b>516</b>	<b>676</b>	<b>672</b>	<b>744</b>	<b>578</b>	<b>528</b>	<b>514</b>	<b>577</b>	<b>492</b>	<b>400</b>	<b>340</b>	<b>228</b>	<b>208</b>	<b>137</b>	<b>121</b>	<b>52</b>	<b>48</b>
Rural	6831	516	676	672	744	578	528	514	577	492	400	340	228	208	137	121	52	48
Urban	0	0	0	0	0	0	0	0	0	0	0	0	0	0	0	0	0	0
Barmachhari*	2858	237	306	285	272	233	251	220	235	182	152	141	95	94	63	59	26	7
Baghchharipara	191	16	17	16	17	17	16	13	8	16	10	21	8	2	5	3	4	2
Baidyapara	337	35	35	31	28	34	33	23	37	21	19	8	13	5	5	8	2	0
Barmachhari Mukhpara	167	13	11	18	23	10	11	10	13	7	14	9	8	4	5	7	3	1
Barmachharipara	114	16	12	2	5	2	22	9	12	4	8	5	7	4	4	0	2	0
Bazarpara	96	7	10	9	12	7	10	7	8	6	4	5	2	4	2	3	0	0
Binajuripara	379	31	37	36	45	33	23	28	39	25	16	23	10	16	5	7	3	2
Chourastapara	133	13	12	16	11	7	10	10	10	11	7	7	5	8	2	2	2	0
Guichharipara	83	2	9	12	1	6	16	6	8	4	4	3	3	2	3	2	2	0
Dewan Para	93	7	4	10	8	9	8	4	6	11	5	6	6	2	5	2	0	0
Nakatta Para	25	2	5	2	3	1	4	5	1	0	0	2	0	0	0	0	0	0
Joypatichhara	54	2	2	9	4	5	1	5	2	6	6	1	1	0	5	4	1	0
Kutubchhari																		
Marmapara	269	34	43	25	23	22	22	25	18	17	6	9	8	8	5	4	0	0
Kutubchhari																		
Chakmapara	174	11	31	20	12	15	14	12	12	12	11	4	9	9	2	0	0	0
Larochharipara	259	21	24	27	27	25	23	23	25	11	13	10	5	12	4	5	4	0
Narainya Chharipara	118	9	14	8	4	12	18	6	6	7	11	11	2	4	2	3	0	1
Shilchharipara	158	8	15	20	15	15	10	12	12	12	9	10	5	6	4	5	0	0
Thalipara	208	10	25	24	34	13	10	22	18	12	9	7	3	8	5	4	3	1
Keretkata*	705	40	51	59	108	70	48	56	54	51	41	38	20	23	15	14	6	11



Administrative Unit, Location and Community	Total	Age Group (in years)																
		0-4	5-9	10-14	15-19	20-24	25-29	30-34	35-39	40-44	45-49	50-54	55-59	60-64	65-69	70-74	75-79	80+
1	2	3	4	5	6	7	8	9	10	11	12	13	14	15	16	17	18	19
Biharpara	181	8	12	16	25	24	7	14	18	13	5	13	2	8	4	4	4	4
Keretkatapara	80	4	4	6	12	6	10	5	4	5	9	2	4	1	2	1	1	4
Pekkuapara	245	14	18	20	37	23	20	20	22	17	10	9	9	9	7	6	1	3
Ultachhari	199	14	17	17	34	17	11	17	10	16	17	14	5	5	2	3	0	0
Lelang*	2119	172	227	218	226	182	149	148	176	160	118	113	72	59	32	32	11	24
Battalipara	331	29	31	28	49	22	17	19	21	39	15	16	11	13	7	7	4	3
Dakkhin Shuknachhari	179	13	15	6	15	29	19	9	16	13	6	14	7	6	0	5	2	4
Fatrachhari	80	4	6	13	12	8	0	8	8	4	5	3	4	1	0	1	1	2
Guichhari	147	5	11	25	13	10	7	11	13	12	14	9	0	4	2	3	0	8
Jadupara	194	17	29	18	18	9	15	12	20	15	12	17	6	3	1	2	0	0
Kalachharipara	79	7	9	6	9	7	8	10	3	4	9	2	3	2	0	0	0	0
Karangapara	87	16	8	4	9	13	6	5	4	2	6	5	4	1	2	1	0	1
Lelang Barapara	239	16	23	24	26	24	20	11	23	14	13	16	8	11	3	5	1	1
Lelang Futhyapara	191	27	33	19	10	13	10	24	17	9	5	7	6	3	2	3	1	2
Madhya Shuknachhari	286	13	31	44	35	16	11	18	27	27	17	15	14	8	5	2	2	1
Naranyachhari	65	4	6	9	7	5	10	2	5	3	6	1	2	1	3	1	0	0
Uttar Shuknachhari	241	21	25	22	23	26	26	19	19	18	10	8	7	6	7	2	0	2
Muktachhari*	1149	67	92	110	138	93	80	90	112	99	89	48	41	32	27	16	9	6
Dadongyachhapara	97	4	5	8	10	10	5	5	10	8	8	5	6	4	6	2	1	0
Dewanpara	66	4	1	2	13	5	9	3	5	5	5	4	2	3	3	2	0	0
Futyachhari	75	3	6	5	5	7	6	5	10	6	9	2	5	2	1	1	2	0
Garamchhari	68	5	4	2	8	8	5	2	3	7	14	0	7	0	3	0	0	0
Hazachhari	90	9	5	9	17	11	7	6	10	3	5	1	2	0	3	2	0	0
Kalabania	94	3	16	10	8	4	3	12	19	6	3	4	1	2	0	2	0	1
Kandarpapara	282	16	20	24	36	20	24	22	21	24	24	17	10	10	4	3	3	4
Muktachhari	169	9	20	26	18	9	8	17	14	21	11	8	2	4	1	1	0	0
Purba Shuknachhari	56	2	6	7	6	5	4	8	5	4	2	1	0	1	4	1	0	0
Tanurampara	152	12	9	17	17	14	9	10	15	15	8	6	6	6	2	2	3	1
<b>Dulyatali Union</b>	<b>7554</b>	<b>733</b>	<b>829</b>	<b>776</b>	<b>747</b>	<b>729</b>	<b>634</b>	<b>608</b>	<b>565</b>	<b>491</b>	<b>346</b>	<b>318</b>	<b>227</b>	<b>202</b>	<b>131</b>	<b>83</b>	<b>71</b>	<b>64</b>
Rural	6074	601	692	608	586	590	514	464	449	400	295	264	192	157	104	56	56	46
Urban	1480	132	137	168	161	139	120	144	116	91	51	54	35	45	27	27	15	18
Banarkata*	1008	91	92	112	92	117	89	85	76	68	53	47	31	21	20	7	4	3
Dewanpara	274	20	21	21	17	41	31	22	21	19	21	10	11	5	7	2	3	2
Dighalchharipara	122	9	16	17	15	9	5	12	13	7	3	4	5	4	3	0	0	0
Fattopara	143	16	14	23	14	13	13	10	11	10	8	5	2	2	2	0	0	0
Masterpara	279	25	27	27	22	34	22	21	22	21	11	20	11	6	5	3	1	1
Tejendra Karbaripara	190	21	14	24	24	20	18	20	9	11	10	8	2	4	3	2	0	0
Dainer Banarkata*	961	90	110	93	88	112	81	65	80	67	48	35	22	21	19	7	12	11
Bamer Banarkatapara	185	9	20	20	22	20	8	15	19	11	7	10	8	4	4	2	5	1
Dajarpara	61	8	9	7	5	7	1	3	4	3	4	3	1	1	4	0	0	1
Daner Banarkatapara	246	29	28	23	17	35	19	23	21	17	14	3	5	7	3	0	1	1
Jurmanipara	102	13	10	7	13	10	12	4	6	10	4	3	0	2	3	2	3	0
Madhya Adampara	167	16	16	19	15	9	18	11	17	15	9	6	4	3	2	2	2	3
Tulya Karbaripara	200	15	27	17	16	31	23	9	13	11	10	10	4	4	3	1	1	5
Dulyatali*	1541	134	165	155	170	141	118	110	123	103	89	64	59	42	21	17	15	15
Duaungyapara	175	16	12	18	16	25	22	7	14	15	14	7	3	2	1	2	0	1
Dulyatali	168	16	12	15	22	11	8	20	14	13	8	5	11	5	2	2	0	4
Dulyatali Bazarpara	170	11	14	17	17	21	13	11	17	11	12	12	5	4	1	0	3	1
Kurumbhanga	68	8	7	11	7	6	3	5	6	7	2	2	0	0	0	1	2	1
Magrachhari	354	32	49	40	51	24	28	20	19	20	21	17	11	8	5	4	4	1
Nabhangapara	111	6	14	12	15	8	7	12	9	5	4	5	3	3	2	3	1	2
Pashchim Chailyatali	164	18	19	7	9	13	22	8	13	6	8	5	15	9	5	2	1	4
Purba Chailyatali	331	27	38	35	33	33	15	27	31	26	20	11	11	11	5	3	4	1
Durchhari*	1480	132	137	168	161	139	120	144	116	91	51	54	35	45	27	27	15	18
Baradonapara	305	19	25	29	37	27	30	36	21	19	11	10	8	10	8	8	1	6
Batgachhpara																		
Memberpara	211	13	23	19	22	21	19	16	19	13	7	5	6	12	0	3	4	9
Durchharipara	384	47	28	59	44	31	25	35	33	25	13	17	6	8	5	6	1	1
Guru Bukkyapara	269	25	34	28	25	33	21	20	23	11	7	10	7	5	7	6	6	1
Kailas Mahajanpara	176	16	15	16	18	17	13	20	12	19	6	6	5	4	4	3	2	0
Tripura Chharipara	135	12	12	17	15	10	12	17	8	4	7	6	3	6	3	1	1	1
Jarulchhari*	2564	286	325	248	236	220	226	204	170	162	105	118	80	73	44	25	25	17

Administrative Unit, Location and Community	Total	Age Group (in years)																
		0-4	5-9	10-14	15-19	20-24	25-29	30-34	35-39	40-44	45-49	50-54	55-59	60-64	65-69	70-74	75-79	80+
1	2	3	4	5	6	7	8	9	10	11	12	13	14	15	16	17	18	19
Baganpara	190	27	21	14	17	21	20	23	5	15	7	8	4	4	1	1	1	1
Hazachhari	190	20	24	19	20	20	13	12	13	11	8	7	8	8	5	1	1	0
Jarulchharipara	152	13	23	14	11	10	13	13	11	11	4	5	7	7	3	3	2	2
Kala Marmapara	207	21	32	20	26	15	12	15	16	13	10	14	5	4	2	0	2	0
Magaichhari																		
Guchchhagram	940	114	119	96	76	71	87	74	70	56	40	36	28	27	19	7	8	12
Magaichharipara	340	34	38	35	36	37	30	25	22	20	10	17	9	10	5	8	4	0
Nabhangapara	56	2	7	8	7	1	4	4	2	4	7	5	3	0	1	0	1	0
Natunpara	240	29	28	19	22	23	20	19	15	13	11	14	6	7	5	3	4	2
Rainnama Chharapara	249	26	33	23	21	22	27	19	16	19	8	12	10	6	3	2	2	0
<b>Lakkhichhari Union</b>	<b>12763</b>	<b>1129</b>	<b>1174</b>	<b>1274</b>	<b>1252</b>	<b>1303</b>	<b>1146</b>	<b>1036</b>	<b>987</b>	<b>853</b>	<b>722</b>	<b>581</b>	<b>397</b>	<b>300</b>	<b>235</b>	<b>171</b>	<b>97</b>	<b>106</b>
Rural	10464	961	1013	1071	1019	1005	896	845	783	681	589	482	334	259	202	150	90	84
Urban	2299	168	161	203	233	298	250	191	204	172	133	99	63	41	33	21	7	22
Chhota Dhurang*	1362	103	145	187	152	104	104	121	93	87	71	71	34	25	15	28	12	10
Bija Kechingpara	12	0	1	2	0	2	1	0	1	0	1	3	0	0	0	1	0	0
Gargazya Chharipara	109	12	13	15	4	9	7	7	11	14	3	6	3	0	0	3	1	1
Hazachhari	320	22	29	40	41	17	30	37	21	15	20	17	5	5	5	8	6	2
Indrasing Karbaripara	40	1	3	8	3	0	0	7	4	2	3	1	3	3	0	0	2	0
Maramchhari																		
Mukhpara	51	4	10	7	3	3	6	3	2	2	5	4	0	1	0	1	0	0
Shilachharipara	471	40	52	50	58	50	38	36	32	37	16	22	8	10	8	10	3	1
Thailyapara	180	11	23	28	18	13	12	15	12	8	12	10	6	4	1	4	0	3
Tongtulyapara	179	13	14	37	25	10	10	16	10	9	11	8	9	2	1	1	0	3
Bara Dhurang*	2809	242	264	255	232	268	244	214	245	212	165	134	100	77	80	33	22	22
Baghyopara	179	10	8	13	15	22	16	12	12	21	17	15	4	2	6	1	2	3
Bamchengipara	102	15	6	6	11	6	9	5	11	11	8	4	2	3	4	1	0	0
Bara Murapara	93	6	11	12	3	7	9	9	11	7	8	1	2	3	3	1	0	0
Chengi Mukhpara	323	24	22	28	29	36	29	25	27	18	26	18	10	7	13	3	5	3
Chhota Dhurang Mukh	147	10	17	14	17	14	8	7	15	16	5	5	6	6	4	0	1	2
Durduripara	197	19	14	20	14	25	20	7	25	21	7	5	6	6	4	2	1	1
Gabamarapara	159	4	18	15	16	14	10	13	13	15	13	7	6	3	4	3	3	2
Dandy Para	158	17	20	9	9	12	11	16	19	9	7	9	7	7	4	2	0	0
Haludyapara	178	21	23	20	14	17	16	12	12	12	7	5	7	6	4	1	1	0
Jatindra Karbaripara	465	39	47	35	46	57	39	48	30	27	26	16	21	9	14	6	3	2
Mitingachharipara	93	12	4	9	12	12	8	6	8	3	7	4	2	0	2	2	1	1
Nilkumar Karbaripara	202	17	19	27	13	17	16	13	14	10	14	10	8	13	3	2	1	5
Raktachharipara	287	29	36	27	14	12	28	27	27	20	10	17	10	8	9	8	3	2
Sumantapara	226	19	19	20	19	17	25	14	21	22	10	18	9	4	6	1	1	1
Jorgachhari*	1550	150	113	140	177	164	139	111	118	102	91	67	48	46	35	21	15	13
Banarkata Mukhpara	39	3	3	4	2	5	2	5	7	1	2	1	0	2	1	0	0	1
Bukhya Chharapara	207	15	17	26	16	18	16	18	17	8	11	8	10	11	7	5	2	2
Hatichharapara	230	25	19	26	21	27	25	18	18	17	9	8	5	5	1	1	1	4
Jorgachhari																		
Punarbasanpara	182	20	10	18	23	18	18	13	11	15	5	8	2	8	3	6	3	1
Jorgachharipara	316	27	17	18	53	29	29	21	30	19	28	11	17	7	5	1	2	2
Lakkhichhari																		
Bazarpara	176	15	14	16	19	21	13	13	11	14	10	11	5	4	4	3	2	1
Mezarpara	248	19	17	18	29	28	23	14	16	20	16	14	6	7	12	4	3	2
Pashchim Jorga																		
Punarbasanpara	152	26	16	14	14	18	13	9	8	8	10	6	3	2	2	1	2	0
Lakkhichhari*	2299	168	161	203	233	298	250	191	204	172	133	99	63	41	33	21	7	22
Baganpara	149	17	17	12	28	13	10	12	10	5	10	3	4	4	0	2	2	0
Banarkata																		
Headmanpara	289	21	30	46	31	26	28	23	33	15	7	9	2	5	6	6	0	1
Beltalipara	540	42	31	49	67	49	59	45	43	44	40	17	16	9	17	2	4	6
Bijoy Karbaripara	112	15	6	11	23	14	11	3	2	11	7	1	6	1	0	0	0	1
Kalachharipara	6	0	1	2	0	0	0	0	0	1	0	1	0	1	0	0	0	0
Lakkhichhari																		
Guchchhagram	696	44	39	45	55	142	68	57	71	57	35	38	13	12	5	4	1	10
Simanapara	47	3	9	8	3	2	3	4	4	4	4	0	1	0	0	0	0	2
Upazilapara	460	26	28	30	26	52	71	47	41	35	30	30	21	9	5	7	0	2
Maramchharipara*	690	56	93	60	47	49	60	68	62	48	56	34	23	12	8	5	5	4
Belakkapara	250	18	31	20	17	18	15	32	18	24	24	14	9	3	1	3	3	0
Daluchhari	47	0	3	10	3	0	8	5	5	3	3	2	2	2	1	0	0	0

Administrative Unit, Location and Community	Total	Age Group (in years)																	
		0-4	5-9	10-14	15-19	20-24	25-29	30-34	35-39	40-44	45-49	50-54	55-59	60-64	65-69	70-74	75-79	80+	
1	2	3	4	5	6	7	8	9	10	11	12	13	14	15	16	17	18	19	
Maramchhari																			
Mukhpara	238	23	40	23	25	14	20	13	22	14	19	9	2	4	5	1	0	4	
Murapara	46	3	5	3	1	5	7	5	6	1	6	2	0	0	0	1	1	0	
Pangupara	109	12	14	4	1	12	10	13	11	6	4	7	10	3	1	0	1	0	
Mayurkhill*	3532	371	352	383	368	354	304	262	229	201	171	157	117	86	59	54	30	34	
Bainyachholapara	527	49	69	70	49	31	43	51	34	38	27	18	15	8	7	7	4	7	
Chakmapara	83	9	8	6	11	7	9	3	4	3	7	3	7	2	3	0	1	0	
Chhamurpara	216	32	18	23	25	29	19	16	9	4	7	10	12	3	4	3	2	0	
Debatalipara	91	7	6	11	8	14	5	2	8	7	1	8	4	3	1	3	1	2	
Dp Para	705	92	72	71	67	86	61	51	47	43	20	23	19	17	12	11	7	6	
Indra Karbaripara	140	18	15	9	18	12	19	14	11	8	7	6	0	1	0	1	0	1	
Jummachholapara	47	6	2	8	4	3	5	2	3	2	6	5	1	0	0	0	0	0	
Mahishkatapara	128	12	19	13	11	9	12	8	9	8	11	6	4	3	0	0	3	0	
Mahiskata																			
Punarbasanpara	148	21	19	10	10	20	13	9	4	8	8	8	5	6	3	3	0	1	
Manghalapara	253	24	20	27	24	30	15	29	13	9	17	16	11	7	6	2	1	2	
Mayurkhill																			
Guchchhagram	467	38	37	46	60	45	43	42	30	29	21	16	17	14	8	9	3	9	
No.10 Mayurkhill	397	34	38	48	43	39	31	18	33	27	19	18	12	13	6	11	2	5	
Ponapara	179	14	15	22	20	18	14	8	14	10	13	14	3	3	4	2	5	0	
Saowtal Para	151	15	14	19	18	11	15	9	10	5	7	6	7	6	5	2	1	1	
Shuknachharipara*	521	39	46	46	43	66	45	69	36	31	35	19	12	13	5	9	6	1	
Daner																			
Lakkhichharipara	97	13	13	3	5	6	12	11	11	6	5	4	2	0	0	3	3	0	
Hatichharapara	152	11	14	17	12	13	11	18	10	8	14	8	4	4	2	3	3	0	
Shuknachharipara	272	15	19	26	26	47	22	40	15	17	16	7	6	9	3	3	0	1	
<b>Mahalchhari Upazila</b>	<b>49077</b>	<b>4740</b>	<b>4663</b>	<b>4787</b>	<b>4848</b>	<b>4160</b>	<b>4055</b>	<b>3480</b>	<b>3960</b>	<b>3171</b>	<b>2751</b>	<b>2219</b>	<b>1772</b>	<b>1547</b>	<b>1182</b>	<b>813</b>	<b>424</b>	<b>505</b>	
Rural	31894	2991	3020	3142	3088	2546	2407	2217	2603	2090	1898	1528	1222	1040	838	571	320	373	
Urban	17183	1749	1643	1645	1760	1614	1648	1263	1357	1081	853	691	550	507	344	242	104	132	
<b>Kiyangghat Union</b>	<b>8952</b>	<b>771</b>	<b>846</b>	<b>862</b>	<b>845</b>	<b>689</b>	<b>744</b>	<b>625</b>	<b>730</b>	<b>598</b>	<b>506</b>	<b>442</b>	<b>351</b>	<b>297</b>	<b>281</b>	<b>163</b>	<b>93</b>	<b>109</b>	
Rural	8952	771	846	862	845	689	744	625	730	598	506	442	351	297	281	163	93	109	
Urban	0	0	0	0	0	0	0	0	0	0	0	0	0	0	0	0	0	0	
Kiyangghat*	6630	594	603	631	624	535	520	456	529	460	379	352	247	221	206	119	64	90	
Chittaranjan																			
Karbaripara	318	26	22	34	30	19	23	26	25	24	14	23	15	19	9	7	0	2	
Daba Fadapara	287	23	18	26	21	23	19	14	28	34	25	19	9	6	6	6	4	6	
Delapara	138	14	12	12	18	9	9	7	12	16	5	10	3	3	3	3	2	0	
Golakyapara	283	26	32	23	14	28	37	25	16	13	21	18	12	6	6	4	2	0	
Hazachhara	88	12	10	6	4	13	8	3	7	7	5	7	3	1	0	0	1	1	
Jaduganala	595	52	61	49	45	21	47	53	51	44	34	34	20	23	25	13	9	14	
Kalabanyapara	220	19	25	19	19	27	19	19	18	12	11	11	6	4	4	5	1	1	
Karalya Chharimukh	634	31	82	76	47	47	43	42	51	36	46	27	30	23	23	14	9	7	
Karalyachhari Noapara	261	16	24	22	39	18	14	18	27	20	16	17	8	2	9	3	7	1	
Karalyachhari																			
Bhitarpara																			
Headmanpara	522	42	46	46	51	41	44	38	47	28	27	27	25	20	26	3	6	5	
Kiyangghat	383	32	25	28	31	39	25	32	20	32	27	33	15	12	15	9	3	5	
Kiyangghat																			
Guchchhagram	997	126	94	95	107	102	81	61	61	61	44	37	32	38	33	14	3	8	
Kiyangghat Natun																			
Bazarpara	347	30	35	43	49	31	32	17	23	22	20	9	10	9	4	3	2	8	
Noapara	155	19	16	15	11	7	16	14	10	8	9	11	4	4	4	3	0	4	
Rangapanichhara	314	30	27	23	29	22	26	21	23	20	12	23	15	17	14	5	3	4	
Satghariapara	383	25	23	35	40	25	26	26	39	31	34	13	18	12	11	10	6	9	
Satgharpara	150	15	9	21	21	13	6	5	19	20	4	5	6	2	3	0	1	0	
Ultachhari Biharpara	220	21	20	20	16	25	21	10	16	15	7	12	4	6	10	11	2	4	
Ultachhari Madhyapara	335	35	22	38	32	25	24	25	36	17	18	16	12	14	1	6	3	11	
Ultachhari*	2322	177	243	231	221	154	224	169	201	138	127	90	104	76	75	44	29	19	
Chairmanpara	246	14	17	20	30	13	22	12	23	22	18	7	13	14	11	3	2	5	
Dagkupyamagpara	51	3	9	9	1	1	8	4	9	1	0	1	3	0	2	0	0	0	
Dhirendra																			
Headmanpara	284	26	22	24	19	22	32	21	27	16	14	20	8	11	7	9	1	5	
Golakpara	101	6	11	9	11	7	12	7	9	7	8	3	5	1	3	1	0	1	
Datkupia Apurna																			
Mahajan Para	586	47	70	51	47	32	64	48	43	23	36	21	38	18	19	13	14	2	

Administrative Unit, Location and Community	Total	Age Group (in years)																
		0-4	5-9	10-14	15-19	20-24	25-29	30-34	35-39	40-44	45-49	50-54	55-59	60-64	65-69	70-74	75-79	80+
1	2	3	4	5	6	7	8	9	10	11	12	13	14	15	16	17	18	19
Kalapunopara	47	3	6	5	4	2	3	3	2	3	6	2	2	2	1	2	0	1
Lambapara	279	21	38	25	34	33	23	16	21	10	16	5	9	4	13	9	2	0
Marbaripara	142	15	17	11	12	11	7	7	14	10	11	6	3	7	5	1	5	0
Subalkishtapara	255	22	25	39	28	20	29	20	23	12	5	7	11	7	2	3	1	1
Ultachhari Biharpara	73	6	4	5	7	5	6	5	7	9	3	6	3	0	4	1	2	0
Ultachhari Madhyapara	200	10	19	24	18	8	13	20	15	20	8	12	8	12	5	2	2	4
Ultachhari Noapara	58	4	5	9	10	0	5	6	8	5	2	0	1	0	3	0	0	0
<b>Mahalchhari Union</b>	<b>18598</b>	<b>1833</b>	<b>1714</b>	<b>1757</b>	<b>1899</b>	<b>1696</b>	<b>1616</b>	<b>1412</b>	<b>1519</b>	<b>1216</b>	<b>937</b>	<b>797</b>	<b>657</b>	<b>584</b>	<b>377</b>	<b>275</b>	<b>144</b>	<b>165</b>
Rural	7222	690	714	758	730	568	498	535	586	486	404	304	285	252	145	118	67	82
Urban	11376	1143	1000	999	1169	1128	1118	877	933	730	533	493	372	332	232	157	77	83
Chongrachhari*	5120	525	508	563	511	426	378	375	378	315	276	210	199	174	94	88	46	54
Adarshapara	234	30	24	19	21	34	16	11	15	19	18	6	8	3	2	5	1	2
Bhuatapara	266	17	18	36	26	20	22	24	21	19	14	17	10	10	2	6	3	1
Changarachharimukh Chittakumar	146	8	17	19	19	11	7	8	15	12	9	5	2	3	3	4	0	4
Karbaripara	247	21	23	29	20	10	16	27	22	18	12	9	10	15	6	3	5	1
Chongrachhari Guchchhagram	1027	111	114	143	92	103	63	76	64	60	45	37	39	28	21	15	11	5
Chouddagrampara	155	18	12	20	13	15	10	10	15	12	2	4	9	5	4	1	0	5
Headmanpara	1188	136	118	116	108	85	99	73	103	75	66	50	41	46	25	22	11	14
Khirish Chandrapara	76	6	10	5	4	5	6	13	7	3	4	2	2	7	2	0	0	0
Mahajanpara	371	27	26	32	43	20	30	30	27	28	25	21	22	13	7	8	3	9
Momenshahipara	389	47	38	41	42	39	29	35	17	17	14	15	13	12	8	9	4	9
Niranjanpara	279	20	19	22	30	21	23	12	28	20	28	14	13	10	9	7	3	0
Roazapara	261	27	36	34	29	18	19	22	13	8	16	14	13	9	2	1	0	0
Shantinagar	481	57	53	47	64	45	38	34	31	24	23	16	17	13	3	7	5	4
Durparjyanal*	859	62	92	98	85	51	45	75	90	67	35	37	41	33	17	14	8	9
Bhuotek	167	11	16	21	18	10	7	15	19	14	5	9	8	7	3	3	0	1
Durpajyanal	72	8	8	10	6	4	2	6	7	9	4	1	1	1	4	0	0	1
Durpajyanal Pashchimpara	262	14	22	30	26	14	19	22	24	17	16	12	15	9	7	6	4	5
Gadchhara	55	3	6	8	8	4	1	4	7	3	0	0	3	5	0	1	1	1
Manoranjanpara	303	26	40	29	27	19	16	28	33	24	10	15	14	11	3	4	3	1
Kerenganala*	1243	103	114	97	134	91	75	85	118	104	93	57	45	45	34	16	13	19
Basantapara	235	18	24	22	30	24	14	10	28	17	14	4	6	10	4	4	3	3
Bimalpara	136	11	15	10	12	6	14	7	15	8	12	8	5	2	4	3	2	2
Headmanpara	385	25	36	29	39	19	28	24	36	30	37	21	21	16	10	3	4	7
Hemantapara	155	16	13	12	17	11	6	17	9	14	12	6	6	4	7	2	1	2
Hemaranjanpara	275	30	22	15	31	29	12	24	24	27	12	14	5	11	8	3	3	5
Kalachanpara	57	3	4	9	5	2	1	3	6	8	6	4	2	2	1	1	0	0
Thalipara*	11376	1143	1000	999	1169	1128	1118	877	933	730	533	493	372	332	232	157	77	83
Ajit Chairmanpara	226	20	18	17	17	13	15	18	23	21	14	16	11	8	6	3	2	4
Apbn	533	65	40	20	16	73	127	87	61	22	13	5	3	1	0	0	0	0
24 Mile Para	166	18	11	14	30	22	10	12	11	8	9	6	5	3	4	1	1	1
Babupara	481	35	30	37	85	22	29	23	32	34	44	35	21	23	14	8	3	6
Bajechhara	43	3	4	4	3	4	2	1	6	5	4	2	0	0	3	1	1	0
Baruapara	36	2	1	5	6	0	0	1	2	5	1	5	1	1	2	1	2	1
Bazarpara	602	59	61	66	59	55	60	51	41	36	28	24	17	17	9	10	5	4
Chattagrampara	270	35	29	25	23	13	28	35	19	20	9	12	9	4	6	1	1	1
18 Paribar	156	19	14	15	12	16	16	10	12	12	5	3	4	11	1	3	0	3
Dipalo Chairmanpara	558	46	40	50	61	56	41	42	50	33	35	31	19	20	18	7	5	4
Dulal Chowdhury																		
Memberpara	57	5	9	4	7	4	5	1	2	7	6	2	1	1	1	0	0	2
Dumanighat	350	42	35	26	37	44	35	29	21	16	14	14	13	12	5	3	1	3
Durchhari	219	19	27	22	25	16	15	19	16	20	8	9	4	6	4	3	2	4
Haspatal Elaka	132	13	8	14	9	11	16	8	16	5	8	4	10	5	2	0	0	3
Hazachhara	188	17	17	29	13	9	17	13	15	16	9	10	6	7	5	2	2	1
Jouthakhamar																		
Tripurapara	271	22	21	34	29	28	24	14	15	17	20	20	10	4	3	7	1	2
Jouthakhamarpara	194	24	27	24	15	18	14	20	12	12	5	6	1	10	4	1	0	1
Karalle Chharipara	166	27	24	8	15	14	11	10	7	13	9	12	10	2	2	1	0	1
Khamarpara	108	11	7	5	10	13	15	6	9	6	3	7	4	5	3	1	2	1
Kuthirpara	229	17	14	25	30	28	19	11	22	20	9	14	4	5	2	5	2	2
Comilla Tilapara	236	27	21	24	27	21	16	17	22	16	15	6	5	5	5	7	1	1

Administrative Unit, Location and Community	Total	Age Group (in years)																
		0-4	5-9	10-14	15-19	20-24	25-29	30-34	35-39	40-44	45-49	50-54	55-59	60-64	65-69	70-74	75-79	80+
1	2	3	4	5	6	7	8	9	10	11	12	13	14	15	16	17	18	19
Lohitbaranpara	105	8	11	9	4	4	16	8	18	4	5	4	1	4	7	1	1	0
Manik Daktarpara	63	5	3	4	11	7	6	4	5	5	4	1	1	2	1	3	1	0
Milanpur	274	24	22	27	37	20	36	22	19	15	12	13	13	6	3	3	2	0
Mohammadpur	295	43	21	20	37	31	29	20	17	17	13	15	8	4	8	4	3	5
Murapara	416	52	50	42	47	37	43	18	25	24	19	21	11	11	8	2	4	2
Narayan Karbaripara	167	14	21	20	14	20	14	10	12	11	7	6	6	7	4	1	0	0
Natunpara	977	135	87	92	118	110	89	68	67	46	37	24	33	27	16	15	3	10
Nurserypara	195	23	12	19	24	25	14	16	12	12	6	11	5	8	2	4	0	2
Pahartali	349	35	30	23	28	26	33	24	39	26	18	16	10	22	5	8	5	1
Ramesu Karbaripara	228	19	18	17	34	15	24	20	24	12	9	13	8	4	6	3	2	0
Saw Millpara	173	9	18	14	15	5	15	14	15	14	11	10	8	11	8	3	3	0
Swapan Daktarpara	35	2	4	4	2	2	1	4	5	2	4	1	1	1	1	1	0	0
Sylhetipara	461	52	42	42	61	56	31	41	40	23	16	14	14	12	9	4	3	1
T&T Para Zone																		
Reserve Area	855	63	57	59	62	153	113	66	89	66	23	34	24	20	10	9	2	5
Thalipara	777	69	76	76	84	78	63	61	57	39	43	28	33	17	25	13	10	5
Thanapara	165	16	19	15	11	16	23	13	17	16	7	4	3	1	2	0	1	1
Tilapara	527	37	42	38	46	33	45	31	56	48	25	33	28	25	15	14	5	6
Uchcha Kengol																		
Chhari para	39	7	4	2	1	3	6	4	0	3	1	1	5	0	1	1	0	0
Ulapruie Chairmanpara	54	4	5	8	4	7	2	5	2	3	5	1	2	0	2	3	1	0
<b>Maischhari Union</b>	<b>13829</b>	<b>1489</b>	<b>1438</b>	<b>1453</b>	<b>1409</b>	<b>1199</b>	<b>1163</b>	<b>894</b>	<b>993</b>	<b>815</b>	<b>789</b>	<b>532</b>	<b>457</b>	<b>426</b>	<b>340</b>	<b>218</b>	<b>86</b>	<b>128</b>
Rural	8022	883	795	807	818	713	633	508	569	464	469	334	279	251	228	133	59	79
Urban	5807	606	643	646	591	486	530	386	424	351	320	198	178	175	112	85	27	49
Lemuchhari*	8022	883	795	807	818	713	633	508	569	464	469	334	279	251	228	133	59	79
Athoipara	76	12	8	7	6	4	13	5	5	3	5	3	0	1	0	2	1	1
Badanala Bhitpara	139	21	9	8	18	9	12	8	9	8	10	7	6	8	4	1	0	1
Badanalapara Ananta																		
Karbaripara	239	14	25	21	16	11	21	24	21	21	21	10	14	8	6	4	0	2
Cutingtila	528	67	61	66	59	48	30	38	38	36	21	16	13	10	12	4	4	5
Dakkhin Rabichandra																		
Karbaripara	86	6	8	12	13	7	1	2	7	9	15	2	2	1	1	0	0	0
Deppochhari para	79	4	10	6	4	6	6	8	6	9	6	3	1	5	5	0	0	0
Gangamachhara	165	20	22	20	16	0	7	7	13	20	16	5	10	0	8	0	1	0
Golakpara	399	50	58	36	53	27	39	22	25	18	23	11	12	8	8	7	0	2
Jamtalapara	192	21	14	19	20	18	18	14	17	7	10	10	10	7	3	2	0	2
Jantranath Karbaripara	209	5	18	12	21	13	17	16	19	19	8	9	11	13	12	7	4	5
Kalabanya	60	8	7	8	2	4	3	5	7	3	2	2	1	0	3	4	0	1
Kalopahar	619	80	53	61	73	62	47	44	35	35	34	25	16	14	18	8	4	10
Lemuchhari Barapara	318	19	20	29	32	12	22	23	23	22	23	27	12	23	15	7	4	5
Lemuchhari Bhitpara	261	26	17	16	12	30	19	22	26	11	16	18	17	13	5	7	4	2
Madhya Lemuchhari																		
Guchchhagram	772	98	80	79	79	51	69	45	63	36	50	25	25	27	20	13	6	6
Manikchhari																		
Muslimpara	1682	210	169	170	157	209	143	95	93	96	80	57	58	46	42	29	14	14
Manikchhari																		
Bindukumar																		
Chairmanpara	89	6	2	11	4	12	7	4	8	4	7	10	2	2	5	3	2	0
Monghlapara	75	8	3	5	12	7	3	2	6	3	9	6	2	3	4	2	0	0
Pachai Karbaripara	203	22	19	17	26	20	15	12	15	12	12	13	6	8	5	1	0	0
Pagajyachhari																		
Guchchhagram	644	88	59	74	69	76	50	49	36	24	21	27	18	25	15	7	3	3
Pagjochhari Bhitpara	88	9	9	4	8	11	11	7	6	6	6	2	4	0	2	2	0	1
Paisi Mahajanpara	216	16	27	28	20	18	6	4	23	11	12	10	13	7	8	5	1	7
Pashchim Kiyangghat	337	30	27	24	34	20	28	15	34	29	28	10	14	11	11	9	8	5
Pathapara	142	20	14	5	12	9	19	15	9	3	5	7	3	7	9	2	0	3
Petukpara	46	4	1	4	7	6	3	3	5	2	5	3	1	0	1	1	0	0
Saupruie Karbaripara.	166	4	38	47	35	8	2	3	0	8	7	5	4	2	2	1	0	0
Uttar Joysenpara	192	15	17	18	10	15	22	16	20	9	17	11	4	2	4	5	3	4
Maischhari*	5807	606	643	646	591	486	530	386	424	351	320	198	178	175	112	85	27	49
Apruchai Karbaripara	74	6	13	10	8	2	7	4	8	3	1	2	3	2	0	1	3	1
Badikhulopara	102	14	9	12	7	6	7	14	8	6	10	4	4	1	0	0	0	0
Balaram Masterpara	159	16	9	12	21	10	12	12	12	12	15	11	4	5	4	1	0	3
Balipara	365	10	46	89	34	28	27	21	21	13	16	11	11	7	11	10	6	4
Chhatipara	245	26	42	42	17	35	26	5	11	12	17	4	1	3	3	1	0	0



Administrative Unit, Location and Community	Total	Age Group (in years)																
		0-4	5-9	10-14	15-19	20-24	25-29	30-34	35-39	40-44	45-49	50-54	55-59	60-64	65-69	70-74	75-79	80+
1	2	3	4	5	6	7	8	9	10	11	12	13	14	15	16	17	18	19
Chowdhurypara	560	36	58	62	63	50	46	35	46	35	32	14	27	20	15	8	5	8
Joysenpara	130	10	6	11	10	7	10	11	8	13	10	9	10	6	4	3	1	1
Kalapara	34	5	1	2	2	2	4	3	3	2	3	2	0	2	2	1	0	0
Khirod Karbaripara	123	13	10	11	19	8	6	7	16	7	7	5	4	4	2	1	2	1
Lambapara	102	13	20	15	4	6	8	8	6	9	8	2	1	0	1	1	0	0
Maischhari Bazarpara	515	59	49	50	56	44	40	37	48	35	33	19	13	10	11	4	1	6
Maischhari Schoolpara	251	26	16	16	15	34	45	24	17	10	9	4	11	14	5	4	1	0
Manirampara	81	10	16	6	5	12	5	5	7	3	5	2	0	4	0	1	0	0
Hazachhara	268	47	42	28	29	25	18	14	19	11	9	6	3	8	3	2	0	4
Narendra Karbaripara	135	15	25	16	9	6	6	12	12	8	9	1	3	7	4	1	0	1
Noapara	260	17	19	27	21	15	22	22	17	22	16	22	11	12	8	4	3	2
Nunchhari																		
Guchchhagram	2031	233	215	196	241	171	217	135	131	125	98	64	61	59	30	37	4	14
Painda Karbaripara	45	6	4	2	7	4	2	2	3	3	3	2	2	1	1	2	0	1
Punarbasanpara	134	23	18	20	8	6	11	4	13	11	6	4	4	4	1	1	0	0
Rabichandra																		
Karbaripara	129	8	12	12	14	10	5	7	14	7	10	9	4	6	7	1	1	2
Rasidhanpara	64	13	13	7	1	5	6	4	4	4	3	1	1	0	0	1	0	1
<b>Mubachhari Union</b>	<b>7698</b>	<b>647</b>	<b>665</b>	<b>715</b>	<b>695</b>	<b>576</b>	<b>532</b>	<b>549</b>	<b>718</b>	<b>542</b>	<b>519</b>	<b>448</b>	<b>307</b>	<b>240</b>	<b>184</b>	<b>157</b>	<b>101</b>	<b>103</b>
Rural	7698	647	665	715	695	576	532	549	718	542	519	448	307	240	184	157	101	103
Urban	0	0	0	0	0	0	0	0	0	0	0	0	0	0	0	0	0	0
Mubachhari*	7698	647	665	715	695	576	532	549	718	542	519	448	307	240	184	157	101	103
Adufapara	234	33	18	25	14	23	20	19	12	11	10	16	8	7	3	4	4	7
Baghmara	410	29	34	24	32	33	32	22	35	26	36	25	22	17	10	11	9	13
Dewanchhara	103	13	9	11	4	7	5	8	12	4	7	10	2	4	2	3	2	0
Dhanpadapara	169	14	12	6	14	13	8	11	19	11	20	10	6	6	4	8	3	4
Digalchhari	167	19	25	11	10	23	8	11	11	9	10	7	10	6	2	2	1	2
Edohulchhara	118	5	7	13	18	5	4	6	12	8	8	14	6	3	2	7	0	0
Harikabapara	103	7	7	8	9	8	3	8	16	10	7	6	3	2	4	0	1	4
Hazachhara	254	23	23	16	20	18	22	20	17	20	16	10	20	5	15	6	2	1
Headmanpara	529	52	39	55	47	54	40	36	48	32	30	30	20	16	11	6	5	8
Kalabanyachhara	86	12	8	8	16	7	5	3	4	11	3	6	0	0	0	0	3	0
Kaptaipara	530	41	39	53	64	44	35	40	48	41	31	32	16	15	7	9	11	4
Karalyachhari	576	49	57	58	52	23	50	37	65	37	47	32	11	18	18	12	7	3
Khamarpara	115	8	11	4	12	4	8	12	21	8	9	3	6	3	2	2	2	0
Khayangsapara	529	49	51	53	43	32	36	47	47	29	36	31	19	17	14	12	8	5
Khularampara	755	64	76	73	72	48	44	61	73	65	47	40	24	17	13	14	7	17
Khullyangpara	463	28	42	46	34	34	25	31	44	32	30	32	17	20	23	11	5	9
Lubapara	159	17	18	12	15	11	12	16	11	10	12	6	6	6	2	4	1	0
Lungdukyapara	99	12	13	9	4	14	6	4	7	5	4	5	9	5	1	1	0	0
Machinepara	95	5	8	12	6	2	4	7	15	11	1	2	6	7	2	2	2	3
Madhya Adampara	200	16	21	16	18	17	5	23	23	12	15	9	10	2	6	2	2	3
Magchhara	45	9	7	0	2	2	9	3	5	2	3	1	0	2	0	0	0	0
Mahamunipara	781	49	53	87	79	74	59	37	68	68	51	58	23	25	15	16	11	8
Manatek	830	56	56	78	78	51	71	55	72	58	64	45	47	27	24	22	15	11
Noapara	77	9	5	10	7	8	4	9	3	9	1	3	4	3	1	1	0	0
Ranganpanichhara	21	2	1	0	1	3	3	5	0	0	2	3	0	0	1	0	0	0
Shantipara	163	12	13	24	21	13	7	12	17	5	14	9	8	5	1	1	0	1
Shilban	87	14	12	3	3	5	7	6	13	8	5	3	4	2	1	1	0	0
<b>Manikchhari Upazila</b>	<b>77027</b>	<b>9310</b>	<b>8413</b>	<b>8307</b>	<b>8353</b>	<b>7503</b>	<b>6004</b>	<b>5194</b>	<b>5144</b>	<b>4102</b>	<b>3389</b>	<b>3175</b>	<b>2193</b>	<b>2118</b>	<b>1415</b>	<b>1080</b>	<b>559</b>	<b>768</b>
Rural	22904	2903	2543	2510	2337	2149	1750	1443	1479	1235	998	999	655	676	463	326	173	265
Urban	54123	6407	5870	5797	6016	5354	4254	3751	3665	2867	2391	2176	1538	1442	952	754	386	503
<b>Batnatali Union</b>	<b>15127</b>	<b>1906</b>	<b>1677</b>	<b>1610</b>	<b>1562</b>	<b>1458</b>	<b>1123</b>	<b>970</b>	<b>970</b>	<b>810</b>	<b>655</b>	<b>665</b>	<b>438</b>	<b>442</b>	<b>317</b>	<b>229</b>	<b>106</b>	<b>189</b>
Rural	15127	1906	1677	1610	1562	1458	1123	970	970	810	655	665	438	442	317	229	106	189
Urban	0	0	0	0	0	0	0	0	0	0	0	0	0	0	0	0	0	0
Batnatali*	4098	501	424	443	416	400	318	290	251	200	169	226	118	113	91	55	42	41
Badan Karbaripara	91	11	14	7	8	15	5	5	8	4	3	2	3	2	2	2	0	0
Baragrampara	174	18	22	22	23	13	10	8	17	10	6	11	1	3	5	1	3	1
Batnatali Muslimpara	722	95	60	81	67	64	71	47	53	39	25	37	16	14	14	12	11	16
Batnatali Bazarpara	412	38	36	38	33	50	27	28	34	20	17	43	17	13	9	4	3	2
Dhakaiya Shibir	725	96	80	68	87	70	60	59	39	38	25	38	11	23	14	8	5	4
Headmanpara	404	38	36	34	46	42	23	25	23	25	25	25	16	13	11	10	8	4
Hindupara	531	65	56	77	43	48	41	36	18	28	21	21	28	19	12	5	5	8

Administrative Unit, Location and Community	Total	Age Group (in years)																
		0-4	5-9	10-14	15-19	20-24	25-29	30-34	35-39	40-44	45-49	50-54	55-59	60-64	65-69	70-74	75-79	80+
1	2	3	4	5	6	7	8	9	10	11	12	13	14	15	16	17	18	19
Jaminer Aga	324	49	33	34	28	30	35	18	19	14	15	16	6	9	10	4	3	1
Kanakchandrapara	49	8	5	3	5	11	2	3	0	2	2	3	1	2	1	0	1	0
Patirampara	220	33	32	24	27	16	13	18	15	6	14	7	6	2	4	2	1	0
Pranjapruepara	322	36	35	40	35	34	23	25	19	12	14	11	10	9	6	6	2	5
Sadhupara	124	14	15	15	14	7	8	18	6	2	2	12	3	4	3	1	0	0
Chempruepara*	1027	134	129	116	94	93	74	64	56	53	49	41	40	35	19	10	6	14
Baikhalapara	77	10	10	6	4	9	13	5	5	3	2	4	2	1	1	0	0	2
Hatitilapara	122	13	14	17	12	9	8	8	9	5	6	2	10	3	0	2	1	3
Headmanpara	181	23	14	21	18	11	15	11	11	12	9	13	2	11	3	2	2	3
Lipiapara	207	33	31	23	22	21	5	13	10	13	10	4	9	2	6	3	1	1
Muslimpara	130	17	20	16	5	11	13	7	10	6	5	5	5	3	1	1	2	3
Noapara	139	16	14	9	16	15	12	6	7	7	9	4	10	7	4	2	0	1
Tablapara	171	22	26	24	17	17	8	14	4	7	8	9	2	8	4	0	0	1
Chhudurkhill*	1532	171	166	162	154	163	100	79	97	100	70	71	47	56	33	30	9	24
Budangpara	402	48	45	47	38	53	28	13	26	26	20	12	8	14	11	5	1	7
Headmanpara	450	53	52	44	37	41	29	27	34	26	18	25	15	15	11	12	2	9
Hindupara	289	25	29	31	30	32	21	17	13	20	12	14	13	13	8	5	1	5
Kailya Maranpara	139	15	20	13	17	15	4	9	10	10	8	6	3	6	0	1	0	2
Mongri Karbaripara	83	10	9	12	6	9	5	4	4	5	3	3	6	0	1	1	5	0
Tripurapara	169	20	11	15	26	13	13	9	10	13	9	11	2	8	2	6	0	1
Dainchhari*	6098	795	676	630	648	579	462	406	419	328	273	227	159	179	117	85	26	89
Banchharampara	680	96	76	83	70	62	49	41	52	34	28	25	18	14	11	5	3	13
Barabil	427	63	43	40	42	57	26	28	19	23	28	19	7	13	7	7	1	4
Budangpara	647	71	71	74	54	61	56	44	46	49	28	27	14	16	11	15	2	8
Dainchhari																		
Madhyapara	1138	152	128	128	113	92	101	80	74	46	58	45	34	40	19	9	4	15
Dainchhari Uttarpara	364	43	38	40	56	27	27	23	23	16	17	13	14	8	8	6	1	4
Dakkhinpara	668	78	77	62	83	68	51	42	46	31	23	27	15	18	17	12	4	14
Eyatalongpara	46	3	3	5	4	7	3	6	3	1	3	1	3	1	2	0	0	1
Gorkhana	262	41	30	17	38	26	18	11	12	24	9	12	3	9	2	5	1	4
Pannabil	1188	144	140	126	136	112	85	73	106	59	45	34	30	36	30	14	2	16
Tulabil	678	104	70	55	52	67	46	58	38	45	34	24	21	24	10	12	8	10
Dalu*	2372	305	282	259	250	223	169	131	147	129	94	100	74	59	57	49	23	21
Bhatkhalapara	348	47	45	36	30	35	26	20	28	20	9	14	5	8	8	5	8	4
Dakkhin Muslimpara	416	65	35	45	37	41	36	20	23	21	22	21	14	14	10	8	0	4
Gariatilapara	116	15	12	11	15	13	8	3	8	8	9	1	3	3	3	2	0	2
Hajupara	249	32	27	28	22	26	15	13	10	13	12	17	9	8	7	6	3	1
Hatimuratila	92	6	10	7	10	8	10	4	3	3	4	5	7	5	2	2	4	2
Headmanpara	677	90	83	75	73	56	49	44	46	35	22	22	24	12	17	17	6	6
Kaibongpara	279	28	44	32	38	31	14	15	15	15	9	16	7	5	4	4	1	1
Thalipara	195	22	26	25	25	13	11	12	14	14	7	4	5	4	6	5	1	1
<b>Jogyachhola Union</b>	<b>13452</b>	<b>1708</b>	<b>1452</b>	<b>1440</b>	<b>1433</b>	<b>1267</b>	<b>1039</b>	<b>864</b>	<b>936</b>	<b>710</b>	<b>615</b>	<b>525</b>	<b>412</b>	<b>362</b>	<b>258</b>	<b>182</b>	<b>118</b>	<b>131</b>
Rural	4350	573	476	536	443	380	341	258	288	237	178	176	116	138	82	56	35	37
Urban	9102	1135	976	904	990	887	698	606	648	473	437	349	296	224	176	126	83	94
Jogyachhola*	9102	1135	976	904	990	887	698	606	648	473	437	349	296	224	176	126	83	94
Amtalipara	240	35	23	28	29	27	16	12	14	9	16	9	7	4	4	2	4	1
Bhangamura	204	30	17	13	25	31	25	8	10	4	11	4	7	5	8	2	2	2
Dakkhin Garitana	612	80	56	75	71	58	54	43	44	36	27	21	9	19	4	4	6	5
Dakkhin Garamchhari	513	79	66	46	53	61	35	39	30	29	23	17	5	5	9	6	8	2
Dakkhin Sapmara	587	66	60	52	60	54	58	40	46	30	40	10	18	7	20	10	6	10
Fakirtila	297	34	34	26	21	35	24	21	26	17	20	13	7	9	3	3	1	3
Godatalipara																		
(Ramchandrapara)	229	25	26	23	32	25	8	12	15	18	10	11	5	7	6	2	2	2
Madhya Garitana	304	34	38	35	29	26	26	14	26	18	14	9	7	9	2	8	4	5
Madhya Sapmara	576	71	52	51	64	63	39	44	41	34	30	23	20	11	14	10	1	8
Manipara	499	70	48	55	56	35	39	41	40	21	32	19	21	11	5	4	1	1
Muslimpara	426	63	49	51	46	28	35	22	28	12	18	23	20	6	15	2	3	5
Namar Headmanpara	378	39	41	34	41	30	30	31	29	14	28	14	12	14	5	11	2	3
Nunabilpara	149	13	16	16	19	10	8	12	10	13	7	0	9	5	4	4	2	1
Pakkatilapara	225	27	27	28	22	17	15	9	16	12	13	9	14	3	6	2	3	2
Purba Garamchhari	782	87	81	86	93	90	62	55	49	48	20	37	33	14	10	6	7	4
Rouzapara	645	88	67	61	61	63	48	30	51	20	41	18	34	15	13	14	11	10
Shilchhari Para	314	40	41	32	34	28	22	17	25	20	10	11	9	13	1	7	1	3



Administrative Unit, Location and Community	Total	Age Group (in years)																
		0-4	5-9	10-14	15-19	20-24	25-29	30-34	35-39	40-44	45-49	50-54	55-59	60-64	65-69	70-74	75-79	80+
1	2	3	4	5	6	7	8	9	10	11	12	13	14	15	16	17	18	19
Upar Headmanpara	469	51	43	32	59	53	37	33	27	23	15	33	11	16	12	7	6	11
Uttar Garamchhari	298	29	32	29	33	20	23	20	31	14	13	11	9	11	9	6	4	4
Uttar Garitana	1074	143	120	100	115	114	73	85	74	56	34	48	36	32	17	12	7	8
Uttar Sapmara	281	31	39	31	27	19	21	18	16	25	15	9	3	8	9	4	2	4
Kalapani*	4350	573	476	536	443	380	341	258	288	237	178	176	116	138	82	56	35	37
Asalongpara	422	63	67	43	42	38	45	17	16	21	16	20	8	8	12	2	1	3
Bazarpara	350	42	43	43	36	33	22	11	23	19	19	15	7	14	9	2	6	6
Ganjapara	137	15	13	19	12	11	15	4	7	9	6	4	8	7	2	4	0	1
Gas Fieldpara	412	46	37	61	44	39	32	21	33	24	14	17	12	13	5	6	6	2
Ghilatalipara	351	57	35	59	25	20	21	20	34	23	12	11	8	8	4	5	5	4
Gujachandrapara	147	18	16	15	12	18	17	7	6	9	7	4	4	6	4	2	1	1
Headmanpara	241	20	25	35	23	15	18	16	22	20	14	10	3	6	4	2	3	5
Kharichharapara	347	41	32	38	44	28	29	18	20	15	18	16	15	19	5	6	1	2
Marakailapara	323	55	42	23	25	42	29	28	13	10	12	6	11	8	7	4	6	2
Masterpara	208	26	19	24	20	21	14	17	14	10	6	15	6	7	3	3	0	3
Muslimpara	575	91	67	73	72	46	41	39	35	29	19	23	7	13	7	5	5	3
Noapara	108	8	15	12	8	6	7	6	11	4	4	6	5	7	3	4	1	1
Rangapanipara	152	17	11	21	20	15	11	7	8	10	12	3	11	3	3	0	0	0
Rowshan Alipara	139	18	12	15	18	11	7	9	11	11	4	7	2	7	2	5	0	0
Schoolpara	438	56	42	55	42	37	33	38	35	23	15	19	9	12	12	6	0	4
<b>Manikchhari Union</b>	<b>28859</b>	<b>3285</b>	<b>3107</b>	<b>3131</b>	<b>3316</b>	<b>2917</b>	<b>2310</b>	<b>1998</b>	<b>1933</b>	<b>1554</b>	<b>1289</b>	<b>1151</b>	<b>777</b>	<b>745</b>	<b>507</b>	<b>393</b>	<b>187</b>	<b>259</b>
Rural	0	0	0	0	0	0	0	0	0	0	0	0	0	0	0	0	0	0
Urban	28859	3285	3107	3131	3316	2917	2310	1998	1933	1554	1289	1151	777	745	507	393	187	259
Manikchhari (Part)*	28859	3285	3107	3131	3316	2917	2310	1998	1933	1554	1289	1151	777	745	507	393	187	259
Amtali	134	20	17	12	14	11	11	7	8	11	8	3	2	5	4	0	1	0
Baganpara	148	20	23	19	11	10	12	12	11	3	4	7	1	4	7	1	1	2
Bakripara	172	13	15	18	29	20	18	13	6	8	5	10	3	4	6	2	1	1
Chaikyabilpara	186	23	16	16	36	16	15	8	11	4	13	11	3	2	6	5	0	1
Dakkhin Fakimalapara	231	23	26	20	24	33	18	13	13	12	12	9	11	5	6	4	1	1
Dakkhin Hafchharipara	314	48	30	46	26	30	23	24	21	14	12	9	10	10	3	5	1	2
Depuapara	218	28	26	20	37	18	10	12	13	10	13	9	4	7	5	3	1	2
Durchharipara	466	50	58	55	40	51	36	37	28	28	26	21	10	6	7	9	4	0
Eksatyapara	1477	172	157	164	141	142	117	92	103	89	51	49	53	44	33	31	11	28
Eyatalangpara	781	92	78	74	85	88	63	54	48	39	36	46	24	21	13	8	9	3
Gachchhabil																		
Chowdhurypara	326	38	27	25	47	38	21	18	17	21	12	12	10	17	12	4	2	5
Gachchhabil																		
Guchchhagram	3071	397	331	307	318	305	239	205	193	165	139	147	74	91	45	54	21	40
Gaindongpara	365	56	62	40	28	34	31	21	18	16	17	12	11	11	3	1	1	3
Govamarapara	1786	247	177	190	190	172	146	123	125	96	77	64	35	48	37	29	14	16
Hajipara	773	97	81	82	91	65	56	52	59	55	43	30	18	16	8	12	5	3
Khyadongpara	308	38	37	29	45	44	14	15	12	15	14	14	12	6	4	3	2	4
Lapaidongpara	123	12	16	21	12	7	4	5	11	4	9	1	9	5	4	2	1	0
Lemuapara	1077	153	114	130	122	123	90	64	47	49	38	36	28	23	32	16	7	5
Mahamanipara	2359	227	301	232	279	267	200	173	154	119	98	88	57	64	40	25	14	21
Manachharipara	135	18	15	13	11	14	7	10	8	10	9	9	4	2	2	2	0	1
Manadhanpara	75	11	5	6	9	15	5	0	7	1	6	5	1	0	2	2	0	0
Manikchhari Bazar	1197	93	121	161	151	133	107	100	77	67	63	38	30	24	13	7	6	6
Manikchhari																		
Guchchhagram	1405	171	141	132	133	165	129	107	91	76	51	62	35	35	26	26	5	20
Maradalupara	467	50	61	67	52	39	32	34	26	19	23	13	16	16	9	6	2	2
Masterpara	767	78	69	88	108	76	50	57	66	49	36	35	18	15	7	7	4	4
Mayurkheilpara	911	69	87	104	143	73	70	54	66	50	46	37	31	27	18	19	8	9
Molongipara	401	36	56	36	44	37	22	24	26	29	22	17	20	6	13	6	5	2
Moulvipara	746	96	94	69	75	70	59	57	46	49	31	23	15	19	13	11	8	11
Muslimpara	2321	232	230	332	303	216	196	166	190	120	96	83	53	45	21	16	8	14
Nathpara	333	35	40	31	28	30	33	18	21	30	7	20	13	10	3	8	3	3
Osman Palli	647	91	86	60	62	61	40	59	51	36	21	15	18	21	13	5	3	5
Panjarampara	893	115	97	105	103	101	83	58	57	37	32	31	20	19	17	10	3	5
Pannabil	537	52	39	43	62	69	41	31	40	19	36	20	29	18	17	9	6	6
Purba Nathpara	287	32	30	26	26	28	23	18	29	22	15	12	4	11	4	4	2	1
Rahmannagar	979	117	101	91	110	96	100	66	60	54	44	46	19	29	18	12	7	9
Rajpara	142	6	13	18	19	9	12	8	18	11	4	5	6	6	1	3	3	0

Administrative Unit, Location and Community	Total	Age Group (in years)																
		0-4	5-9	10-14	15-19	20-24	25-29	30-34	35-39	40-44	45-49	50-54	55-59	60-64	65-69	70-74	75-79	80+
1	2	3	4	5	6	7	8	9	10	11	12	13	14	15	16	17	18	19
Remrapara	190	22	25	26	28	10	14	3	11	7	18	11	6	4	3	1	1	0
Sapuriapara	473	66	58	64	55	42	31	34	28	20	15	19	5	14	2	8	3	9
Upazila Sadar	937	85	67	63	114	86	95	103	80	54	57	43	38	18	11	8	10	5
Uttar Fakimalapara	460	45	48	48	55	47	27	34	27	24	19	21	19	11	17	8	2	8
Wakchhariapara	241	11	32	48	50	26	10	9	10	12	11	8	2	6	2	1	1	2
<b>Tintahari Union</b>	<b>19589</b>	<b>2411</b>	<b>2177</b>	<b>2126</b>	<b>2042</b>	<b>1861</b>	<b>1532</b>	<b>1362</b>	<b>1305</b>	<b>1028</b>	<b>830</b>	<b>834</b>	<b>566</b>	<b>569</b>	<b>333</b>	<b>276</b>	<b>148</b>	<b>189</b>
Rural	3427	424	390	364	332	311	286	215	221	188	165	158	101	96	64	41	32	39
Urban	16162	1987	1787	1762	1710	1550	1246	1147	1084	840	665	676	465	473	269	235	116	150
Kumari*	1279	162	172	159	109	112	105	88	80	72	47	46	32	30	19	11	16	19
Chailiyar Charpara	155	23	21	17	13	16	11	9	10	9	5	9	5	1	1	1	2	2
Dakkhin Kumaripara	146	22	10	12	16	18	9	9	6	8	11	3	6	6	2	1	4	3
Madhya Kumaripara	362	46	48	38	35	30	34	17	28	23	13	16	7	7	8	4	4	4
Uttar Kumaripara	616	71	93	92	45	48	51	53	36	32	18	18	14	16	8	5	6	10
Manikchhari (Part)*	16162	1987	1787	1762	1710	1550	1246	1147	1084	840	665	676	465	473	269	235	116	150
Asadtalipara	284	44	37	37	23	27	17	15	20	13	12	11	6	11	2	5	1	3
Bara Bil	814	110	80	85	89	82	60	58	46	47	41	31	27	22	11	17	5	3
Bara Dalu Dp Para	1161	139	117	140	132	124	102	85	85	54	44	46	25	29	15	9	5	10
Bhutai Chhariapara	810	104	117	79	88	73	61	62	56	42	26	22	12	23	12	17	4	12
Chairmanpara	304	34	20	34	30	27	26	20	19	25	11	23	10	9	6	7	2	1
Chenguchharapara	1528	189	180	137	165	129	104	129	116	74	61	71	44	41	32	16	14	26
Chowdhurypara	1030	131	115	98	109	87	68	69	81	57	43	51	35	29	16	20	10	11
Dakkhin Godatalipara	346	41	47	35	34	37	20	27	29	23	6	9	11	9	7	2	5	4
Dalu Dakkhin																		
Muslimpara	655	70	72	73	74	60	46	52	42	38	32	29	15	22	13	8	6	3
Dalu Uttar Muslimpara	734	83	76	66	66	75	53	49	45	38	52	51	27	21	10	12	4	6
Dash Bilpara	307	37	33	29	33	34	32	16	12	10	21	13	10	6	9	4	6	2
Depuapara	311	45	35	28	26	35	32	18	17	19	8	13	7	14	2	5	4	3
Gorkhana	131	18	18	10	12	9	10	7	8	9	8	3	1	7	1	6	0	4
Hindupara	110	8	11	11	15	11	7	8	8	6	5	5	5	6	2	2	0	0
Kanjuripara	169	10	12	24	24	16	8	13	11	9	10	8	8	4	3	1	5	3
Khantamarapara	238	38	30	26	18	13	22	22	15	11	7	8	16	8	2	2	0	0
Lemuapara	555	80	58	73	51	57	40	38	36	35	21	16	14	11	11	5	2	7
Madhya Tintahariapara	677	70	80	84	74	52	56	53	55	40	24	25	14	19	12	11	6	2
Masterpara	568	68	57	67	59	50	53	40	32	29	30	28	16	13	9	8	2	7
Namar Tintahariapara	651	78	66	57	63	77	53	39	48	39	27	26	19	26	12	12	3	6
Purba Tintahariapara	1148	139	139	105	118	110	99	75	88	53	41	44	32	48	26	15	7	9
Rainggyapara	569	84	77	50	55	52	43	38	41	25	29	18	16	11	5	10	8	7
Shilchhariapara	153	19	18	15	21	14	11	7	12	7	7	5	3	5	1	4	1	3
Tintahari Bazarpara	954	90	98	127	93	101	65	69	64	52	31	47	36	34	22	11	7	7
Tintahari																		
Guchchhagram	1393	191	135	214	168	138	117	99	64	53	41	53	44	36	16	12	5	7
Tulabilpara	148	17	17	14	20	16	7	13	8	12	5	8	4	1	3	3	0	0
Uttar Godatalipara	414	50	42	44	50	44	34	26	26	20	22	12	8	8	9	11	4	4
Manpruetali*	604	69	64	63	55	48	50	38	36	35	38	33	20	22	12	9	6	6
Bholacholyapara	175	23	20	17	17	13	14	9	11	7	12	9	8	5	4	2	2	2
Chakmapara	68	8	6	4	9	7	8	2	6	4	4	3	2	3	0	0	0	2
Debatalipara	303	34	35	37	23	26	25	21	12	17	19	20	9	11	6	6	2	0
Headmanpara	58	4	3	5	6	2	3	6	7	7	3	1	1	3	2	1	2	2
Rangapani*	1544	193	154	142	168	151	131	89	105	81	80	79	49	44	33	21	10	14
Adarshagrampara	235	38	27	18	20	21	22	15	21	11	14	15	3	3	3	0	1	3
Daijyapara	233	29	22	28	20	20	23	14	13	16	11	9	10	8	6	3	1	0
Durchhariapara	270	28	23	25	31	29	27	19	15	17	18	20	7	1	4	4	0	2
Rangapanipara	806	98	82	71	97	81	59	41	56	37	37	35	29	32	20	14	8	9
<b>Matiranga Upazila</b>	<b>126609</b>	<b>14798</b>	<b>13514</b>	<b>13228</b>	<b>12942</b>	<b>12257</b>	<b>10424</b>	<b>8553</b>	<b>8563</b>	<b>6968</b>	<b>5749</b>	<b>5339</b>	<b>3693</b>	<b>3461</b>	<b>2545</b>	<b>1976</b>	<b>1006</b>	<b>1593</b>
Rural	94467	11254	10126	9818	9559	9097	7537	6312	6337	5290	4276	4062	2774	2587	1942	1486	790	1220
Urban	32142	3544	3388	3410	3383	3160	2887	2241	2226	1678	1473	1277	919	874	603	490	216	373
<b>Matiranga Paurashava</b>	<b>29324</b>	<b>3187</b>	<b>3035</b>	<b>3089</b>	<b>3099</b>	<b>2908</b>	<b>2630</b>	<b>2072</b>	<b>2040</b>	<b>1532</b>	<b>1354</b>	<b>1188</b>	<b>837</b>	<b>816</b>	<b>555</b>	<b>445</b>	<b>197</b>	<b>340</b>
<b>Ward No. 01</b>	<b>2315</b>	<b>275</b>	<b>252</b>	<b>273</b>	<b>246</b>	<b>190</b>	<b>180</b>	<b>153</b>	<b>120</b>	<b>119</b>	<b>120</b>	<b>96</b>	<b>71</b>	<b>70</b>	<b>61</b>	<b>40</b>	<b>15</b>	<b>34</b>
Alutla (Part)*	2315	275	252	273	246	190	180	153	120	119	120	96	71	70	61	40	15	34
Battali	360	28	45	59	41	19	16	24	28	24	14	19	7	7	11	3	6	9
Gazinagar	371	40	30	38	39	46	29	23	16	12	26	15	13	14	10	13	2	5
Ichachhari	100	13	11	13	13	8	4	6	5	6	5	5	2	5	2	1	0	1

Administrative Unit, Location and Community	Total	Age Group (in years)																
		0-4	5-9	10-14	15-19	20-24	25-29	30-34	35-39	40-44	45-49	50-54	55-59	60-64	65-69	70-74	75-79	80+
1	2	3	4	5	6	7	8	9	10	11	12	13	14	15	16	17	18	19
Jummapara	442	59	43	54	42	45	38	25	24	21	26	17	20	9	7	5	2	5
Kali Chandrapara	120	10	17	10	14	9	14	5	5	8	3	3	2	6	6	3	2	3
Munsi para	258	37	28	37	22	13	20	22	12	13	9	9	7	6	9	8	1	5
Muslimpur	462	56	58	46	49	35	40	37	22	24	30	17	13	15	10	3	2	5
Natunpara	112	15	14	8	14	6	12	7	7	3	3	6	5	4	3	4	0	1
Sylhetipara	90	17	6	8	12	9	7	4	1	8	4	5	2	4	3	0	0	0
<b>Ward No. 02</b>	<b>4148</b>	<b>480</b>	<b>486</b>	<b>430</b>	<b>417</b>	<b>432</b>	<b>365</b>	<b>281</b>	<b>275</b>	<b>190</b>	<b>170</b>	<b>165</b>	<b>105</b>	<b>111</b>	<b>66</b>	<b>74</b>	<b>38</b>	<b>63</b>
Dhalia (Part)*	1284	138	152	119	125	144	111	102	81	56	57	53	31	30	21	29	16	19
Islampur	399	33	46	30	50	46	39	26	23	18	18	20	8	12	9	10	7	4
Nabinagar (Part)	885	105	106	89	75	98	72	76	58	38	39	33	23	18	12	19	9	15
Matiranga (Part)*	2864	342	334	311	292	288	254	179	194	134	113	112	74	81	45	45	22	44
Kamini Memberpara	176	26	21	13	15	19	15	16	9	11	7	5	2	5	1	1	0	10
Nabaraypara	362	40	33	49	39	40	27	15	27	24	14	14	7	11	7	4	5	6
Natunpara	2326	276	280	249	238	229	212	148	158	99	92	93	65	65	37	40	17	28
<b>Ward No. 03</b>	<b>2925</b>	<b>332</b>	<b>275</b>	<b>308</b>	<b>318</b>	<b>289</b>	<b>255</b>	<b>206</b>	<b>177</b>	<b>142</b>	<b>155</b>	<b>129</b>	<b>83</b>	<b>80</b>	<b>69</b>	<b>49</b>	<b>22</b>	<b>36</b>
Dhalia (Part)*	2925	332	275	308	318	289	255	206	177	142	155	129	83	80	69	49	22	36
Hatiyapara	772	82	82	98	70	84	61	48	35	27	52	32	21	21	24	11	8	16
Kamalakanta																		
Karbaripara	153	13	5	8	17	16	11	11	11	12	10	15	4	3	5	5	5	2
Kazipara	1339	155	115	143	151	127	122	98	83	75	61	58	43	36	31	23	5	13
Nabinagar (Part)	466	62	52	41	50	35	42	42	38	23	24	13	12	14	7	6	2	3
Palashpur (Part)	195	20	21	18	30	27	19	7	10	5	8	11	3	6	2	4	2	2
<b>Ward No. 04</b>	<b>4640</b>	<b>513</b>	<b>499</b>	<b>503</b>	<b>526</b>	<b>488</b>	<b>404</b>	<b>281</b>	<b>307</b>	<b>253</b>	<b>210</b>	<b>179</b>	<b>128</b>	<b>127</b>	<b>71</b>	<b>61</b>	<b>29</b>	<b>61</b>
Dhalia (Part)*	4640	513	499	503	526	488	404	281	307	253	210	179	128	127	71	61	29	61
Adarshagram																		
Madhyapara	771	96	82	85	80	74	73	53	40	36	34	39	30	16	10	6	6	11
Azam Raypara	263	28	32	30	33	24	23	15	16	13	7	12	7	7	5	3	3	5
Badiram Karbaripara	464	44	47	39	48	38	35	29	39	32	29	20	17	20	8	2	6	11
Chakpara	136	18	14	14	13	11	11	10	9	5	7	7	3	7	1	5	1	0
Farid Dealerpara	238	26	21	27	32	25	25	15	19	12	10	7	4	6	1	6	0	2
Galupara	75	5	9	9	10	7	6	3	7	6	0	3	1	3	0	1	4	1
Islamnagar	574	69	55	67	56	66	58	35	32	26	31	20	12	18	13	6	2	8
Latu Leaderpara	389	47	45	41	53	41	35	20	21	21	18	18	13	6	3	3	1	3
Palashpur (Part)	1109	112	124	142	128	127	89	58	76	58	52	34	30	30	19	15	6	9
Ramiz Keranipara	621	68	70	49	73	75	49	43	48	44	22	19	11	14	11	14	0	11
<b>Ward No. 05</b>	<b>3008</b>	<b>292</b>	<b>277</b>	<b>285</b>	<b>346</b>	<b>289</b>	<b>285</b>	<b>217</b>	<b>224</b>	<b>175</b>	<b>144</b>	<b>136</b>	<b>98</b>	<b>92</b>	<b>66</b>	<b>38</b>	<b>16</b>	<b>28</b>
Matiranga (Part)*	3008	292	277	285	346	289	285	217	224	175	144	136	98	92	66	38	16	28
Babupara	459	50	26	35	47	46	44	33	29	35	31	24	19	17	14	5	2	2
Chairmanpara	406	41	46	38	43	39	38	26	41	17	10	22	11	16	11	2	1	4
Charpara	892	86	79	80	118	94	78	64	59	52	45	38	29	24	15	14	6	11
Mandirpara	431	34	36	50	52	41	43	29	31	26	25	15	15	14	8	6	1	5
Mangtu																		
Chowdhurypara	156	17	17	13	15	24	13	12	14	9	3	3	4	5	3	3	0	1
Masterpara	306	33	40	38	24	16	32	31	21	16	11	13	6	7	8	4	2	4
Puran Bazar	276	27	26	21	41	27	32	16	18	16	10	15	7	9	4	2	4	1
Quarterpara	82	4	7	10	6	2	5	6	11	4	9	6	7	0	3	2	0	0
<b>Ward No. 06</b>	<b>2069</b>	<b>180</b>	<b>176</b>	<b>257</b>	<b>200</b>	<b>192</b>	<b>203</b>	<b>160</b>	<b>177</b>	<b>119</b>	<b>109</b>	<b>80</b>	<b>60</b>	<b>61</b>	<b>42</b>	<b>30</b>	<b>12</b>	<b>11</b>
Matiranga (Part)*	2069	180	176	257	200	192	203	160	177	119	109	80	60	61	42	30	12	11
Bazarpara	640	54	72	112	58	54	61	50	50	33	27	19	13	14	11	9	0	3
Kalimandirpara	96	5	4	9	12	11	9	8	8	6	6	8	1	2	4	2	0	1
Matabbarpara	352	33	31	41	33	39	22	27	28	23	22	15	9	11	6	5	5	2
Nurserypara	169	18	10	15	16	17	17	16	20	9	6	6	7	4	4	3	0	1
T&T Tila	252	20	25	29	27	10	20	20	22	22	19	11	3	9	5	6	2	2
Thanatila	223	17	19	17	22	27	37	17	21	11	5	9	9	6	5	0	0	1
Wahab Dakhtarpara	337	33	15	34	32	34	37	22	28	15	24	12	18	15	7	5	5	1
<b>Ward No. 07</b>	<b>2796</b>	<b>269</b>	<b>279</b>	<b>311</b>	<b>293</b>	<b>261</b>	<b>260</b>	<b>238</b>	<b>218</b>	<b>136</b>	<b>125</b>	<b>121</b>	<b>69</b>	<b>78</b>	<b>43</b>	<b>41</b>	<b>15</b>	<b>39</b>
Matiranga (Part)*	2796	269	279	311	293	261	260	238	218	136	125	121	69	78	43	41	15	39
Balitila	488	36	41	56	61	36	32	42	47	17	24	28	14	18	13	10	6	7
Barajalpara	242	17	11	18	34	27	18	21	22	20	10	11	9	4	4	6	3	7
Chowdhurypara	1315	144	138	148	133	126	144	120	103	73	54	49	29	20	15	11	3	5
Haspatalpara	323	28	40	42	22	32	31	25	25	18	11	14	5	14	4	7	0	5
Mohammadpur	428	44	49	47	43	40	35	30	21	8	26	19	12	22	7	7	3	15
<b>Ward No. 08</b>	<b>3701</b>	<b>409</b>	<b>363</b>	<b>348</b>	<b>376</b>	<b>411</b>	<b>335</b>	<b>280</b>	<b>287</b>	<b>209</b>	<b>154</b>	<b>140</b>	<b>112</b>	<b>100</b>	<b>60</b>	<b>59</b>	<b>20</b>	<b>38</b>

Administrative Unit, Location and Community	Total	Age Group (in years)																
		0-4	5-9	10-14	15-19	20-24	25-29	30-34	35-39	40-44	45-49	50-54	55-59	60-64	65-69	70-74	75-79	80+
1	2	3	4	5	6	7	8	9	10	11	12	13	14	15	16	17	18	19
Bailyachhari (Part)*	2277	233	200	199	236	275	222	165	177	124	103	92	74	69	36	37	11	24
Chakrapara	572	73	52	63	56	50	52	39	41	35	21	25	21	12	11	9	4	8
Kanthalbagan	291	25	39	24	34	31	30	22	20	17	10	3	9	14	3	3	2	5
Pashchim Muslimpara	477	51	43	53	64	38	32	34	30	24	27	20	11	19	9	13	4	5
Purba Muslimpara	937	84	66	59	82	156	108	70	86	48	45	44	33	24	13	12	1	6
Matiranga (Part)*	1424	176	163	149	140	136	113	115	110	85	51	48	38	31	24	22	9	14
Bhuiyanpara	895	107	106	99	82	89	70	75	64	52	36	29	26	18	12	16	5	9
Mestari para	529	69	57	50	58	47	43	40	46	33	15	19	12	13	12	6	4	5
<b>Ward No. 09</b>	<b>3722</b>	<b>437</b>	<b>428</b>	<b>374</b>	<b>377</b>	<b>356</b>	<b>343</b>	<b>256</b>	<b>255</b>	<b>189</b>	<b>167</b>	<b>142</b>	<b>111</b>	<b>97</b>	<b>77</b>	<b>53</b>	<b>30</b>	<b>30</b>
Bailyachhari (Part)*	3722	437	428	374	377	356	343	256	255	189	167	142	111	97	77	53	30	30
Bailyachhari	242	24	34	23	26	26	23	17	14	11	11	7	4	6	5	6	4	1
Chhagalnaiyapara	391	38	60	49	36	33	47	23	25	17	15	14	15	6	4	5	1	3
Dakshin Muslimpara	930	115	105	97	81	93	72	65	61	59	46	39	29	23	16	19	4	6
Joutha Khamarpara	236	29	25	18	26	27	19	5	15	13	17	13	4	5	8	3	4	5
Madhya Muslimpara	747	73	86	78	92	70	67	60	49	40	30	31	21	23	15	6	4	2
Rasulpur	901	128	101	84	84	73	90	74	69	35	29	30	29	27	23	9	8	8
Zianagar	275	30	17	25	32	34	25	12	22	14	19	8	9	7	6	5	5	5
<b>Amtali Union</b>	<b>9627</b>	<b>1192</b>	<b>1141</b>	<b>1023</b>	<b>931</b>	<b>900</b>	<b>840</b>	<b>677</b>	<b>626</b>	<b>529</b>	<b>384</b>	<b>405</b>	<b>272</b>	<b>217</b>	<b>170</b>	<b>124</b>	<b>72</b>	<b>124</b>
Rural	9627	1192	1141	1023	931	900	840	677	626	529	384	405	272	217	170	124	72	124
Urban	0	0	0	0	0	0	0	0	0	0	0	0	0	0	0	0	0	0
Amtali*	7238	923	833	749	705	677	672	501	469	399	271	288	204	165	127	98	53	104
Abbas Sardarpara	350	43	36	42	29	39	28	26	21	22	12	16	11	6	4	5	4	6
Adarshapara	271	34	30	22	36	26	28	21	11	9	16	11	9	6	4	3	1	4
Adud Memberpara	292	38	31	25	30	28	22	29	18	16	17	14	9	3	5	3	1	3
Bansharinagar	294	35	36	32	31	27	23	20	17	18	10	14	13	5	3	7	1	2
Chouddagrampara	253	35	36	29	19	23	23	14	14	20	9	8	5	4	5	7	1	1
Dewan Bazar	489	59	48	36	63	47	50	33	31	22	19	18	18	12	10	7	7	9
Farid Sardarpara	116	11	16	17	12	7	9	5	4	9	4	4	9	3	4	2	0	0
Hakimpara	200	18	32	20	15	29	29	13	10	10	6	4	1	4	3	1	1	4
Headmanpara	386	50	38	47	44	30	37	23	25	27	13	16	6	8	6	8	1	7
Jafarpara	285	47	31	24	23	29	26	22	16	10	12	13	9	12	3	1	3	4
Jaliapara	484	65	68	58	55	36	40	28	32	18	11	14	16	14	9	5	6	9
Jalil Memberpara	312	45	36	31	26	29	22	24	22	21	11	12	8	12	2	3	3	5
Karalyachhari																		
Bazarpara	879	111	87	90	94	90	97	66	62	46	27	36	17	18	10	13	6	9
Muthu Magpara	195	17	22	24	18	14	18	8	18	16	8	12	5	1	6	2	0	6
Natunpara	167	30	15	20	13	16	17	8	10	8	8	4	3	4	4	1	3	3
Nur Sardarpara	295	35	36	43	25	30	22	24	22	18	12	10	4	2	7	2	2	1
Patikumarpara	88	5	11	11	13	9	2	3	3	4	4	9	2	6	1	1	1	3
Rahim Sardarpara	248	38	39	18	23	23	26	15	14	9	7	1	7	10	7	8	1	2
Ramshira Bazar	174	18	16	10	22	16	13	14	14	9	12	6	5	3	6	2	6	2
Rashid Mestari para	367	47	48	35	29	35	41	24	25	16	14	18	16	7	6	2	1	3
Sat Bhaiyapara	291	39	35	29	29	29	23	12	12	23	11	10	6	10	11	3	0	9
Taher Sardarpara	361	45	40	38	24	31	34	36	30	15	9	19	15	7	7	3	2	6
Upai Shingpara	268	30	29	33	25	20	23	14	26	21	13	10	6	5	3	7	0	3
Writerpara	107	19	9	11	5	9	8	9	6	10	5	5	2	2	0	2	2	3
Yasin Memberpara	66	9	8	4	2	5	11	10	6	2	1	4	2	1	1	0	0	0
Bamagumti*	2389	269	308	274	226	223	168	176	157	130	113	117	68	52	43	26	19	20
Ananta Karbaripara	145	18	18	10	14	13	11	12	14	8	7	2	5	2	2	2	3	4
Apurna Karbaripara	396	50	51	46	40	37	28	29	26	16	16	24	10	11	4	3	4	1
Birashipara	177	18	24	21	17	17	16	11	11	6	15	2	6	6	4	3	0	0
Bishwaram Karbaripara	147	18	14	16	17	13	14	11	9	10	6	6	6	2	2	2	1	0
Kamalabagan	87	13	11	13	8	9	5	10	4	3	2	2	4	3	0	0	0	0
Kamini Kumarpara	307	29	45	27	21	28	26	24	23	17	14	18	10	8	9	3	3	2
Madhya Chharapara	248	22	28	30	31	24	13	19	14	16	12	18	6	5	6	3	0	1
Mohanta Kumarpara	117	9	15	17	10	13	4	8	10	5	7	7	1	4	1	3	0	3
Narikelpara	140	16	15	16	6	18	17	7	10	7	3	7	3	3	3	1	4	4
Rajapara	256	28	35	34	28	26	12	17	15	13	6	16	12	5	4	2	1	2
Sarbasiddhipara	303	41	48	37	24	21	17	24	18	23	16	10	5	3	7	4	3	2
Shailya Kumarpara	66	7	4	7	10	4	5	4	3	6	9	5	0	0	1	0	0	1
<b>Baranal Union</b>	<b>11106</b>	<b>1291</b>	<b>1108</b>	<b>1049</b>	<b>1107</b>	<b>1090</b>	<b>933</b>	<b>815</b>	<b>758</b>	<b>665</b>	<b>544</b>	<b>479</b>	<b>301</b>	<b>309</b>	<b>243</b>	<b>192</b>	<b>87</b>	<b>135</b>
Rural	11106	1291	1108	1049	1107	1090	933	815	758	665	544	479	301	309	243	192	87	135

Administrative Unit, Location and Community	Total	Age Group (in years)																
		0-4	5-9	10-14	15-19	20-24	25-29	30-34	35-39	40-44	45-49	50-54	55-59	60-64	65-69	70-74	75-79	80+
1	2	3	4	5	6	7	8	9	10	11	12	13	14	15	16	17	18	19
Urban	0	0	0	0	0	0	0	0	0	0	0	0	0	0	0	0	0	0
Baranal*	7904	969	753	721	754	818	702	607	564	462	367	328	202	217	176	127	51	86
Alek Chairmanpara	220	26	19	17	25	26	18	11	20	11	13	8	4	9	4	7	0	2
Ananta Karbaripara	141	18	12	13	16	15	7	10	5	9	9	11	3	4	0	7	1	1
Badu Memberpara	143	19	18	11	5	16	10	14	10	6	6	5	7	8	1	3	1	3
Board Office Bazarpara	279	42	30	23	30	26	13	30	19	14	12	11	11	6	6	3	2	1
Buttapara	510	77	61	57	41	53	37	34	32	24	19	24	16	11	10	9	3	2
Fazal Memberpara	226	32	20	21	23	26	20	21	12	13	9	8	5	7	6	2	0	1
Garjantila Marmapara	65	4	6	5	11	11	5	2	5	7	1	1	2	2	1	1	0	1
Habib Memberpara	253	26	40	23	14	20	22	21	16	9	9	14	12	13	6	3	1	4
Haricharanpara	87	7	6	12	8	13	6	7	3	6	12	2	1	2	2	0	0	0
Ibrahim Miapara	304	42	28	30	36	29	17	22	21	16	12	10	8	10	7	5	3	8
Idris Miapara	705	96	70	72	91	72	60	34	52	43	33	28	14	16	11	8	1	4
Kadamtali Chakmapara	173	9	7	13	15	4	12	15	26	15	9	6	6	8	7	12	3	6
Karim Masterpara	802	104	81	79	81	60	72	56	61	50	25	34	22	23	24	11	6	13
Kashem Memberpara	270	35	29	23	20	23	26	23	17	15	21	10	7	10	6	1	3	1
Madhu Karbairipara	34	1	1	3	3	2	7	4	2	0	2	4	1	2	1	1	0	0
Madu Miapara	307	40	43	25	34	41	22	18	12	9	15	10	6	11	12	5	3	1
Masterpara	553	68	49	52	36	69	64	44	35	32	22	22	20	12	9	7	3	9
Minnat Ali Sarderpara	321	55	27	36	34	38	24	21	17	11	14	15	5	8	3	1	6	6
Moulvipara	166	12	14	20	15	22	15	11	13	10	5	4	4	6	6	3	5	1
Muslimpara	377	57	31	43	38	39	31	28	27	29	9	13	11	9	5	6	1	0
Natunpara	132	12	13	14	12	13	16	5	11	7	7	6	3	3	2	5	0	3
New Muslimpara	211	19	19	13	28	22	23	17	15	11	10	7	5	6	9	4	2	1
Prankumarpara	101	18	11	13	10	12	5	7	6	7	4	1	1	2	1	2	0	1
Jamini Para Bgb																		
Battilion	338	14	7	5	0	53	79	61	42	28	30	16	2	1	0	0	0	0
Thaihlpara	829	94	79	66	92	67	64	58	62	59	44	43	18	24	29	16	5	9
Writerpara	357	42	32	32	36	46	27	33	23	21	15	15	8	4	8	5	2	8
Tailafang*	3202	322	355	328	353	272	231	208	194	203	177	151	99	92	67	65	36	49
Abdul Memberpara	299	43	31	24	41	22	19	19	19	19	13	13	9	7	3	2	3	12
Alauddin Memberpara	275	26	48	40	27	18	25	24	11	8	11	9	4	6	4	9	2	3
Ali Akbar																		
Chairmanpara	144	16	15	14	13	15	11	15	10	10	5	5	3	6	0	3	2	1
Amin Sardarpara	134	15	12	18	15	11	7	5	12	11	6	4	3	8	3	3	0	1
Ani Chairmanpara	283	33	31	31	24	17	22	29	21	18	14	14	8	7	5	3	1	5
Bachchu Memberpara	158	20	9	17	21	12	8	6	9	10	13	9	8	4	4	2	2	4
Bankim Memberpara	61	7	7	3	6	4	7	2	2	4	6	3	2	3	2	0	3	0
Bara Paragram	207	16	21	13	21	21	15	12	17	14	13	11	11	12	2	2	2	4
Dakbangla Bazar	127	13	8	5	20	13	11	6	8	11	7	6	8	4	3	2	2	0
Gaigra Garapara	204	18	27	21	23	20	15	13	10	10	12	12	3	4	2	10	3	1
Heladulapara	197	19	28	26	13	19	16	13	5	9	7	15	9	6	1	6	3	2
Hindupara	169	13	21	17	14	9	16	12	8	9	12	11	5	3	8	7	3	1
Islampur	267	29	33	29	28	24	23	13	22	14	13	12	6	7	7	3	3	1
Jaminipara	162	12	14	19	19	14	8	11	13	9	13	8	4	3	8	2	0	5
Lalkumarpara	272	18	24	32	34	27	13	17	12	28	16	10	8	8	7	7	7	4
Ruhul Aminpara	115	14	17	4	15	14	7	6	7	10	6	4	4	2	1	0	0	4
Thowiaung																		
Headmanpara	87	6	6	8	13	8	7	3	8	3	6	3	3	2	7	4	0	0
Tilakkumarpara	41	4	3	7	6	4	1	2	0	6	4	2	1	0	0	0	0	1
<b>Belchhari Union</b>	<b>14601</b>	<b>1686</b>	<b>1485</b>	<b>1614</b>	<b>1561</b>	<b>1368</b>	<b>1150</b>	<b>995</b>	<b>1004</b>	<b>867</b>	<b>680</b>	<b>650</b>	<b>413</b>	<b>375</b>	<b>272</b>	<b>206</b>	<b>116</b>	<b>159</b>
Rural	14601	1686	1485	1614	1561	1368	1150	995	1004	867	680	650	413	375	272	206	116	159
Urban	0	0	0	0	0	0	0	0	0	0	0	0	0	0	0	0	0	0
Ajodhya*	3063	320	301	373	347	279	212	209	221	190	144	125	95	86	42	49	26	44
Barachha Karbaripara	163	19	14	20	23	16	10	10	4	8	6	5	8	6	3	4	1	6
Bazarpara	367	34	30	45	38	36	40	26	21	28	16	13	18	12	3	4	1	2
Dharmarampara	63	7	5	6	8	7	4	1	8	4	5	5	0	3	0	0	0	0
Khalil Memberpara	469	34	40	59	65	47	30	29	30	28	28	30	13	16	6	4	3	7
Malek Memberpara	127	13	14	13	18	12	6	13	6	7	3	10	1	4	0	2	2	3
Nasir Uddinpara	138	14	15	18	15	13	8	7	8	10	3	10	7	4	2	1	2	1
New Ajodhyapara	392	42	41	49	49	27	22	21	37	32	18	10	8	8	10	5	6	7
Nurnabipara	366	44	39	43	26	29	24	40	35	12	15	14	17	11	6	4	2	5
Suja Miapara	978	113	103	120	105	92	68	62	72	61	50	28	23	22	12	25	9	13



Administrative Unit, Location and Community	Total	Age Group (in years)																
		0-4	5-9	10-14	15-19	20-24	25-29	30-34	35-39	40-44	45-49	50-54	55-59	60-64	65-69	70-74	75-79	80+
1	2	3	4	5	6	7	8	9	10	11	12	13	14	15	16	17	18	19
Belchhari*	4363	534	441	467	467	424	342	282	300	230	187	190	131	127	114	47	40	40
Bazarpara	783	87	81	77	75	73	69	52	58	41	36	45	29	21	24	2	3	10
Dakbangla																		
Badankumarpara	378	45	40	38	48	33	18	30	21	23	17	17	12	13	7	3	7	6
Madhya Samaj																		
Chairmanpara	196	17	21	35	27	13	12	12	15	11	7	9	7	3	1	1	2	3
Masterpara	417	57	39	53	33	44	32	40	25	18	14	16	8	20	7	4	3	4
Nurul Islam																		
Companypara	220	27	21	21	26	25	23	7	20	8	8	12	7	6	8	0	0	1
Ohid Memberpara	278	26	31	33	39	22	23	10	25	21	8	12	4	10	8	5	1	0
Panjabitila	555	66	55	52	61	63	53	19	32	25	35	17	18	16	16	7	13	7
Shubharanjan																		
Headmanpara	565	73	54	63	51	49	45	39	44	33	26	25	13	13	21	10	4	2
Swarnakertila	482	75	49	44	47	59	33	38	28	23	11	21	14	14	10	9	4	3
Uttarpara	489	61	50	51	60	43	34	35	32	27	25	16	19	11	12	6	3	4
Choungrakapa*	1565	182	212	185	182	141	99	114	91	97	75	60	31	35	22	12	9	18
Dewanpara	252	30	52	13	26	17	20	22	18	15	12	9	6	6	5	0	0	1
Jagat Jyoti																		
Headmanpara	288	34	29	35	31	26	13	16	17	29	15	13	8	6	3	4	3	6
Khedapara	386	46	50	60	50	29	26	31	20	10	14	11	7	14	9	2	4	3
Rebati Karbaripara	313	37	23	37	38	34	25	20	13	25	23	16	3	5	3	4	0	7
Shashi Karbaripara	242	25	43	33	26	28	12	14	16	17	8	9	2	3	2	1	2	1
Singapara	84	10	15	7	11	7	3	11	7	1	3	2	5	1	0	1	0	0
Khedachhara*	5610	650	531	589	565	524	497	390	392	350	274	275	156	127	94	98	41	57
Ambagan	662	84	57	86	71	67	56	40	39	31	31	36	18	13	13	4	6	10
Ambagan Malchan																		
Cakmapara	128	13	10	14	12	11	9	6	7	10	6	5	6	6	2	4	3	4
Amin Chairmanpara	312	38	29	21	45	24	23	17	26	17	14	15	9	10	11	6	2	5
Bgb Headquaeter																		
Palashpur	399	17	14	7	10	54	111	53	56	36	20	17	3	0	0	1	0	0
Dhakaiyapara	269	28	28	29	38	12	15	20	16	17	19	13	9	10	2	6	3	4
Dp Para	384	40	42	40	36	37	22	32	9	29	24	24	10	11	6	14	3	5
Hemanga Karbaripara	52	2	4	8	10	3	1	1	4	4	7	2	2	1	0	1	0	2
Haridhan Marmapara	180	16	22	18	23	13	10	6	8	18	16	9	9	4	2	2	3	1
Kalamia Leaderpara	288	34	27	36	38	12	17	17	23	19	14	15	6	9	8	4	4	5
Karchandra																		
Karbaripara	65	6	5	6	9	8	4	1	6	6	2	1	4	1	1	2	2	1
Khaleq Leaderpara	552	72	55	68	58	53	52	46	36	33	19	26	14	9	5	4	0	2
Manu Memberpara	113	16	10	11	6	9	11	10	10	9	3	6	3	3	2	2	1	1
Rabisundar																		
Chakmapara	522	62	54	53	42	40	44	35	45	26	31	21	16	12	16	13	6	6
Sudhirkumarpara	138	16	17	13	24	11	15	6	7	5	6	4	5	3	2	2	2	0
Taipapara	497	63	43	60	58	67	31	38	21	33	18	31	12	5	7	5	2	3
Upendra Headmanpara	629	91	69	71	49	59	54	38	39	28	23	32	19	16	13	17	3	8
Wazed Memberpara	420	52	45	48	36	44	22	24	40	29	21	18	11	14	4	11	1	0
<b>Gumti Union</b>	<b>13916</b>	<b>1691</b>	<b>1481</b>	<b>1540</b>	<b>1459</b>	<b>1373</b>	<b>1200</b>	<b>870</b>	<b>879</b>	<b>743</b>	<b>566</b>	<b>566</b>	<b>386</b>	<b>379</b>	<b>275</b>	<b>225</b>	<b>126</b>	<b>157</b>
Rural	11098	1334	1128	1219	1175	1121	943	701	693	597	447	477	304	321	227	180	107	124
Urban	2818	357	353	321	284	252	257	169	186	146	119	89	82	58	48	45	19	33
Badalchhara*	522	75	65	58	49	57	38	31	34	26	22	24	11	10	7	6	3	6
Bhangamura-2	122	21	13	10	10	16	13	7	5	2	8	9	2	3	1	0	2	0
Bumungkaraipara	112	15	17	11	9	15	6	10	8	4	3	4	3	2	1	3	0	1
Dhankumarpara	18	1	2	3	1	0	1	2	2	0	0	1	1	2	0	1	0	1
Kaptala	14	0	2	1	2	3	2	0	1	1	1	0	0	0	0	1	0	0
Pabankumarpara	123	16	18	22	12	6	7	6	9	9	4	5	2	2	0	1	1	3
Rajendrapara	133	22	13	11	15	17	9	6	9	10	6	5	3	1	5	0	0	1
Bandarchhara*	2818	357	353	321	284	252	257	169	186	146	119	89	82	58	48	45	19	33
Abukhan Memberpara	157	19	22	19	10	18	8	12	10	8	7	4	3	8	5	1	2	1
Galamonipara	402	51	50	40	40	35	42	29	29	19	18	11	8	7	7	9	2	5
Jaharlal Headmanpara	105	16	5	14	13	7	13	9	4	4	3	3	5	1	4	0	0	4
Jatindrapara	82	12	8	12	6	13	9	4	5	4	2	2	1	1	0	2	0	1
Kalingapara	283	38	43	34	31	19	24	11	20	13	15	8	8	4	6	3	2	4
Lalindrapara	289	49	45	31	31	9	28	19	22	21	8	12	6	5	2	1	0	0
Mamtaz Sardarpara	144	19	16	17	9	15	14	9	11	5	5	4	9	5	2	3	1	0
Mohan Gazipara	123	24	12	15	11	10	14	6	7	4	3	1	2	2	3	4	2	3
Munaf Munsipara	305	33	41	37	32	29	23	16	20	17	11	11	10	5	6	8	2	4

Administrative Unit, Location and Community	Total	Age Group (in years)																
		0-4	5-9	10-14	15-19	20-24	25-29	30-34	35-39	40-44	45-49	50-54	55-59	60-64	65-69	70-74	75-79	80+
1	2	3	4	5	6	7	8	9	10	11	12	13	14	15	16	17	18	19
Nur Islampara	443	52	60	41	38	46	49	26	34	17	24	10	12	13	5	8	4	4
Sampriti para	357	32	44	46	47	37	18	21	17	24	19	16	15	6	5	2	2	6
Udaykumarpara	128	12	7	15	16	14	15	7	7	10	4	7	3	1	3	4	2	1
Gargarianal* Ali Ahammad Masterpara	4681	554	444	513	519	461	401	269	290	256	189	201	137	147	110	83	49	58
Ali Memberpara	1012	103	92	147	114	99	78	60	55	59	41	41	27	34	27	18	9	8
Asmat Ali Sardarpara	257	34	24	27	24	31	20	13	10	16	14	16	10	5	4	5	1	3
Bahdurpara Bhagyadhan Memberpara	624	87	56	68	62	48	58	34	42	40	26	30	18	16	18	9	3	9
Malek Masterpara	294	38	26	27	40	29	26	18	17	17	13	10	8	7	9	4	2	3
Mana Memberpara	343	38	27	42	41	29	24	20	24	13	10	17	14	14	14	7	6	3
Samsu Sardarpara	313	28	32	35	39	31	22	21	27	26	10	14	8	6	3	2	3	6
Satbhaiyapara	285	31	28	25	31	26	27	11	21	13	16	12	8	10	7	5	12	2
Taiyab Memberpara	356	50	41	26	32	34	33	24	20	14	14	15	17	11	13	5	3	4
Master Para	274	41	35	25	32	35	28	9	7	11	13	12	2	12	1	5	3	3
Muslim Para	317	30	25	35	39	36	32	19	23	12	10	13	10	12	7	6	3	5
Gumati*	335	46	33	31	33	40	28	18	24	18	13	10	10	11	3	10	3	4
Alim Writerpara	271	28	25	25	32	23	25	22	20	17	9	11	5	9	4	7	1	8
Balichandrapara	4920	599	496	542	510	505	427	337	306	257	189	202	130	143	93	84	48	52
Bazarpara	741	92	88	70	71	89	61	54	40	34	23	36	17	26	14	14	6	6
Birendrakishorpara	520	68	58	60	55	42	38	40	35	25	17	24	16	17	7	9	5	4
Chairmanpara	147	13	11	47	7	10	17	10	8	5	3	1	6	1	3	2	1	2
Hajjipara	380	43	40	37	42	40	30	26	23	26	15	18	9	14	8	4	2	3
Kalapanipara	103	16	13	8	8	11	11	5	7	7	4	1	3	4	0	2	1	2
Mahabub Memberpara	424	53	46	48	42	39	42	29	21	19	21	20	13	9	7	5	6	4
Majumdarpara	319	42	23	32	41	36	23	19	21	21	12	12	11	5	10	5	3	3
Mansur Contractorpara	240	29	18	27	34	24	17	16	16	17	6	11	1	12	2	3	5	2
Muslim Memberpara	555	68	62	58	45	60	49	35	40	30	23	18	11	17	20	12	3	4
Nur Islam Memberpara	407	55	34	38	46	42	39	33	18	24	10	20	11	14	5	10	3	5
Uttar Shantipur	270	36	27	25	27	28	22	19	21	15	17	8	10	3	0	4	5	3
Makhum Taisa*	332	37	37	36	31	38	34	23	21	8	18	11	14	7	7	5	1	4
Bhangamura-1	482	47	39	56	61	46	44	28	35	26	20	22	8	14	10	9	7	10
Gokulmanipara	975	106	123	106	97	98	77	64	63	58	47	50	26	21	17	7	7	8
Kanskaupara	82	9	11	5	7	10	6	7	4	5	2	8	1	3	1	2	1	0
Keshab Mahazanpara	219	26	20	19	26	23	26	13	9	13	9	12	9	4	4	1	2	3
Matindra	179	20	23	29	17	19	9	12	9	8	10	9	3	3	5	1	2	0
Headmanpara	334	37	52	29	29	30	26	17	27	25	17	17	8	9	4	3	1	3
Taranipara	81	7	11	9	6	9	6	9	7	3	6	2	1	0	3	0	1	1
Matiranga Union	80	7	6	15	12	7	4	6	7	4	3	2	4	2	0	0	0	1
Rural	13910	1651	1799	1465	1354	1336	1082	835	893	771	655	586	406	334	246	194	116	187
Urban	0	0	0	0	0	0	0	0	0	0	0	0	0	0	0	0	0	0
Abhya*	1972	263	299	229	200	206	138	102	104	96	81	88	54	33	26	18	16	19
Abhyapara	43	7	7	2	4	4	6	1	2	0	0	2	1	4	1	0	1	1
Chaksripara	124	12	12	14	19	9	9	8	7	9	4	5	4	4	0	2	2	4
Dhamaipara	286	37	51	30	29	30	19	9	20	13	13	9	9	1	2	5	3	6
Dinabandhupara	122	18	20	18	10	7	9	15	4	3	4	4	3	3	0	1	2	1
Garjantila	66	9	9	8	5	7	4	4	6	3	3	3	2	1	0	1	1	0
Hazachhara	183	24	31	16	21	19	15	14	10	7	5	5	4	3	1	3	3	2
Jari Chandrapara	219	35	28	28	23	28	12	12	10	5	8	17	2	9	1	1	0	0
Jatinpara	90	14	13	13	5	12	6	6	5	4	1	4	3	0	3	0	0	1
Majrapara	67	10	9	6	9	10	5	1	2	6	3	1	4	1	0	0	0	0
Nilanga Headmanpara	228	13	45	17	16	40	20	11	10	14	14	16	3	1	3	1	1	3
Rupaisingpara	199	29	22	27	24	17	16	7	9	13	8	5	7	4	8	2	0	1
Shraban Chandrapara	156	26	30	23	12	6	8	7	11	5	8	6	9	0	3	0	2	0
Taisakathang	108	17	14	13	10	11	5	6	6	5	6	5	3	2	2	2	1	0
Karbaripara	81	12	8	14	13	6	4	1	2	9	4	6	0	0	2	0	0	0
Thangthungpara	2591	276	279	295	231	247	208	185	170	165	119	112	75	76	40	44	28	41
Alutila (Part)*	128	11	14	14	13	9	8	8	12	11	4	4	6	6	3	1	3	1
Ashutosh Karbaripara	445	36	36	49	47	29	27	36	50	35	29	19	12	15	6	6	5	8
Byangamara	97	10	8	9	11	11	10	8	6	5	2	2	4	4	0	3	2	2
Chouddakharpara																		



Administrative Unit, Location and Community	Total	Age Group (in years)																
		0-4	5-9	10-14	15-19	20-24	25-29	30-34	35-39	40-44	45-49	50-54	55-59	60-64	65-69	70-74	75-79	80+
1	2	3	4	5	6	7	8	9	10	11	12	13	14	15	16	17	18	19
Dulchhari	202	23	21	20	17	19	20	15	9	8	10	11	10	7	2	5	4	1
Ichhachhara	268	34	33	33	24	27	18	24	15	11	8	11	5	7	5	7	3	3
Ichhachhara																		
Muslimpara	400	52	49	53	43	35	21	17	23	22	18	22	14	10	2	6	5	8
Jumia Punarbasan	485	44	57	40	34	62	61	35	21	30	15	17	14	17	15	11	4	8
Kulpara	128	19	16	20	5	12	11	9	7	9	5	9	0	3	1	0	1	1
Premranjanpara	60	7	8	11	3	5	4	4	7	2	2	3	2	0	0	1	0	1
Ramdayalpara	149	23	16	17	17	9	10	14	10	9	11	1	3	3	2	2	1	1
Sapmara	123	10	13	12	8	16	10	11	7	14	3	4	4	3	4	0	0	4
Khelakumar Para	106	7	8	17	9	13	8	4	3	9	12	9	1	1	0	2	0	3
Daldali*	1748	210	218	173	142	165	124	115	112	116	94	73	54	44	37	23	14	34
Bhaktapara	114	16	8	6	6	13	10	10	10	7	7	3	5	6	3	3	0	1
Bireandra Karbaripara	302	34	41	38	34	25	15	27	11	17	17	16	5	11	1	4	2	4
Chandrapurna																		
Karbaripara	240	34	27	15	12	21	27	16	14	15	9	9	11	6	7	4	0	13
Daya Headmanpara	159	17	18	21	16	24	4	4	11	14	9	1	8	3	3	1	3	2
Dharanimohan																		
Karbaripara	208	31	30	22	14	19	22	7	7	14	10	12	10	1	3	0	1	5
Digindra Karbaripara	39	3	7	5	5	1	1	1	5	1	3	2	1	1	1	1	1	0
Haripurna Karbaripara	253	27	30	15	18	22	20	15	27	21	14	9	8	5	9	3	4	6
Hayachandrapara	21	1	2	0	2	3	0	0	1	5	2	1	0	1	2	1	0	0
Kanthalipara	141	18	23	15	11	10	11	8	10	7	7	6	1	5	3	4	1	1
Karala Senpara	49	5	6	0	4	8	2	7	3	1	8	1	0	1	1	1	1	0
Rabichandrapara	51	10	9	3	6	8	1	3	1	3	3	3	0	0	0	0	0	1
Tapta Masterpara	171	14	17	33	14	11	11	17	12	11	5	10	5	4	4	1	1	1
Dhalia (Part)*	700	87	63	71	87	49	54	26	47	36	44	25	39	18	15	13	9	17
Brajendrapara	568	68	52	57	74	33	40	21	42	30	34	22	32	18	15	11	7	12
Lambachhara	132	19	11	14	13	16	14	5	5	6	10	3	7	0	0	2	2	5
Taikatang*	1700	170	220	162	153	159	142	126	140	97	86	79	55	33	27	23	12	16
Berai Chandra																		
Karbaripara	50	3	8	6	10	2	3	3	7	4	1	0	0	1	0	1	0	1
Hachukpara	152	24	15	17	19	9	11	9	15	12	5	4	5	2	2	2	0	1
Hirendralal Karbaripara	224	20	25	28	26	42	17	8	9	11	9	12	8	0	3	3	1	2
Hridoy Memberpara	366	39	36	41	41	38	31	30	33	19	13	17	9	5	6	4	1	3
Kamalcharan																		
Karbaripara	115	9	9	10	10	19	11	8	7	5	9	9	2	2	0	4	0	1
Kappara	155	13	28	6	15	12	16	16	13	4	11	8	4	3	0	1	3	2
Khedapara	71	8	6	9	8	3	6	5	7	1	1	4	6	4	0	3	0	0
Narayan Sen																		
Karbaripara	91	9	24	3	0	4	12	3	8	6	6	4	3	3	3	1	1	1
Ramananda																		
Headmanpara	356	30	57	30	15	20	23	38	30	30	23	16	13	10	10	4	3	4
Taikathangpara	58	4	4	6	4	4	6	3	5	3	5	4	3	0	3	0	3	1
Thapaipara	62	11	8	6	5	6	6	3	6	2	3	1	2	3	0	0	0	0
Wachhu*	5199	645	720	535	541	510	416	281	320	261	231	209	129	130	101	73	37	60
Abhyamukh																		
Dhanirampara	590	107	95	61	47	45	43	26	38	26	18	23	10	18	12	7	5	9
Bazar Chowdhurypara	401	37	56	46	50	38	27	20	28	23	18	17	6	7	9	6	5	8
Bilpara	118	15	21	9	12	9	11	7	13	7	5	3	1	0	1	3	0	1
Chilokpara	84	12	11	12	14	5	9	2	5	0	6	4	1	0	0	1	2	0
Dantirampara	200	25	17	29	21	28	13	11	17	11	6	6	7	4	2	0	1	2
Dp Para	102	13	8	8	11	6	11	7	8	3	5	5	6	5	3	1	2	0
Gaganchandra																		
Karbaripara	213	23	30	28	27	15	13	17	13	7	13	13	4	4	5	0	0	1
Gokulpara	439	44	78	40	57	29	35	30	31	20	21	19	11	14	5	1	2	2
Headmanpara	302	36	29	33	25	39	33	14	19	18	14	10	6	12	4	3	1	6
Jaminichhara	211	26	43	21	10	17	20	10	13	11	8	9	5	4	4	5	4	1
Lakkhichhara	258	34	33	10	27	32	29	14	10	10	10	15	11	7	8	3	1	4
Munsipara	166	34	22	19	11	12	16	8	11	8	7	1	2	1	7	6	0	1
Narachandra																		
Karbaripara	74	11	12	9	10	8	4	3	3	4	5	2	1	0	0	2	0	0
No. 1 Rubber Bagan	279	32	26	42	33	28	19	14	13	17	15	18	5	6	4	3	0	4
No. 2 Rubber Bagan	229	22	25	29	25	24	14	20	13	13	11	8	9	8	2	1	4	1
No. 3 Rubber Bagan	86	7	7	12	12	6	8	3	7	6	5	5	1	3	3	0	0	1
No. 4 Rubber Bagan	203	23	32	25	20	22	12	8	9	13	7	8	8	7	6	2	1	0

Administrative Unit, Location and Community	Total	Age Group (in years)																
		0-4	5-9	10-14	15-19	20-24	25-29	30-34	35-39	40-44	45-49	50-54	55-59	60-64	65-69	70-74	75-79	80+
1	2	3	4	5	6	7	8	9	10	11	12	13	14	15	16	17	18	19
Rengkhongpara	355	39	52	25	44	33	43	12	16	23	10	18	10	5	6	4	7	8
Sadaypara	87	12	6	5	18	10	6	5	3	4	3	3	0	3	3	6	0	0
Sadiapara	202	22	40	16	8	22	16	21	8	5	10	7	11	5	5	2	1	3
Shichokpara	186	21	13	9	17	36	14	7	14	10	10	8	5	9	4	8	0	1
Taikumbapara	251	29	39	25	25	30	12	12	15	13	17	4	7	5	5	5	1	7
Thangtungpara	163	21	25	22	17	16	8	10	13	9	7	3	2	3	3	4	0	0
<b>Tabalchhari Union</b>	<b>19963</b>	<b>2429</b>	<b>2036</b>	<b>1963</b>	<b>2024</b>	<b>1969</b>	<b>1587</b>	<b>1301</b>	<b>1352</b>	<b>1080</b>	<b>894</b>	<b>796</b>	<b>622</b>	<b>606</b>	<b>477</b>	<b>377</b>	<b>170</b>	<b>280</b>
Rural	19963	2429	2036	1963	2024	1969	1587	1301	1352	1080	894	796	622	606	477	377	170	280
Urban	0	0	0	0	0	0	0	0	0	0	0	0	0	0	0	0	0	0
Barabil*	16996	2094	1769	1709	1728	1650	1356	1085	1148	892	749	669	534	514	405	313	147	234
Adarshagram	678	71	71	80	90	57	47	46	46	34	35	26	15	17	10	20	3	10
Bhagyapara	608	86	63	67	59	49	64	40	35	27	27	20	18	16	13	4	7	13
Comilla Tila	846	105	91	73	83	82	76	63	65	38	38	35	22	32	23	4	6	10
Dewanpara	873	135	90	97	75	103	67	54	59	42	27	43	21	18	12	12	8	10
Dhanmia Sardarpara	312	32	34	39	31	22	30	18	34	11	9	14	6	8	8	9	5	2
Hajipara	586	82	68	65	79	50	31	43	36	25	23	20	13	17	14	12	4	4
Harun Sardarpara	630	74	63	58	71	58	52	37	38	32	35	26	26	23	11	11	4	11
Ichhamara	486	41	68	50	51	55	41	26	34	35	19	18	10	12	12	6	4	4
Idris Sardarpara	602	79	72	53	56	48	46	40	41	33	33	25	14	19	10	16	11	6
Kala Mia Sardarpara	179	21	14	19	14	26	19	12	8	8	4	10	2	4	9	5	1	3
Khan Majumdarpara	356	35	34	32	33	41	25	35	29	29	9	12	14	11	8	5	0	4
Mahila Madrasapara	652	71	59	79	62	54	63	58	49	38	32	21	15	20	15	6	3	7
Milan Karbaripara	304	25	25	24	35	40	21	14	21	13	18	12	15	14	9	8	3	7
Mohammadpur	217	39	18	20	22	33	26	6	11	8	10	1	3	4	4	4	2	6
Mollapara	637	91	63	59	65	58	63	41	35	32	28	28	19	20	11	12	4	8
Muslimpara	501	50	63	56	54	47	37	33	34	30	17	19	16	18	7	9	4	7
Noapara	973	139	100	93	92	101	66	65	58	55	46	40	25	27	17	25	10	14
Raja Mongal																		
Karbaripara	326	33	29	30	31	41	25	16	17	17	23	16	17	9	8	7	4	3
Rambabur Deba	696	56	76	78	73	62	62	38	56	51	32	26	35	14	22	9	3	3
Ramzan Memberpara	477	53	44	58	59	47	25	30	37	19	13	10	28	16	13	6	4	15
Saodagarpara	545	74	66	59	51	58	28	26	35	41	15	18	18	18	13	17	6	2
Sarkarpara	857	114	77	78	100	87	61	49	61	43	43	35	25	23	25	16	5	15
Seru Sardarpara	1021	141	102	101	108	105	84	57	69	50	42	41	31	19	27	18	12	14
Serumia Sardarpara	571	78	60	39	50	65	68	26	27	20	24	25	37	14	14	10	4	10
Singhapara	860	121	93	76	78	93	68	59	51	37	36	34	19	30	27	12	12	14
Talukdarpara	279	26	22	26	35	15	18	16	25	18	16	9	13	14	11	5	4	6
Tulatali	1043	129	129	121	99	79	79	61	71	46	50	43	33	31	27	20	8	17
Tuna Mia Mamberpara	881	93	75	79	72	74	64	76	66	60	45	42	24	46	25	25	6	9
Tabalchhari*	2967	335	267	254	296	319	231	216	204	188	145	127	88	92	72	64	23	46
Bhuiyanpara	396	50	33	25	47	52	23	25	20	25	22	18	16	15	8	6	3	8
Bongpara	227	24	24	19	25	11	23	32	17	16	6	9	7	3	6	2	1	2
Hajipara	255	41	24	28	22	27	28	21	16	8	3	11	5	3	10	6	1	1
Haspatalpara	183	15	13	16	20	21	15	16	17	14	13	7	3	5	3	2	2	1
Karim Masterpara	189	16	18	15	20	23	17	15	11	17	6	8	6	6	0	5	2	4
Madrasapara	654	76	60	61	72	81	43	37	47	40	30	23	20	23	15	11	4	11
Maktabpara	483	57	45	42	42	49	47	40	29	26	24	17	7	16	14	12	4	12
Masterpara	129	6	9	6	10	15	7	6	9	12	11	13	4	5	6	5	2	3
Mongjai Karbaripara	451	50	41	42	38	40	28	24	38	30	30	21	20	16	10	15	4	4
<b>Taindang Union</b>	<b>14162</b>	<b>1671</b>	<b>1429</b>	<b>1485</b>	<b>1407</b>	<b>1313</b>	<b>1002</b>	<b>988</b>	<b>1011</b>	<b>781</b>	<b>672</b>	<b>669</b>	<b>456</b>	<b>425</b>	<b>307</b>	<b>213</b>	<b>122</b>	<b>211</b>
Rural	14162	1671	1429	1485	1407	1313	1002	988	1011	781	672	669	456	425	307	213	122	211
Urban	0	0	0	0	0	0	0	0	0	0	0	0	0	0	0	0	0	0
Achalang*	4972	543	486	496	500	440	366	355	364	296	238	248	160	158	114	84	40	84
Abu Taher Sardarpara	392	55	37	44	52	32	21	21	29	24	12	16	13	7	9	10	4	6
Bagapara	513	37	46	40	32	29	44	49	58	33	32	36	18	19	17	6	7	10
Barek Leaderpara	483	53	52	46	56	41	31	36	36	28	20	20	14	13	18	9	4	6
Habib Mamberpara	451	55	50	45	45	43	42	35	23	28	14	23	6	11	8	4	4	15
Hedayet Ullah																		
Sardarpara	447	56	47	46	43	44	34	32	35	19	16	22	20	7	15	5	4	2
Islampur	589	63	57	80	61	62	42	30	40	36	37	29	11	23	2	7	3	6
Krishnadayal																		
Sardarpara	63	5	1	5	3	6	16	8	8	6	1	2	2	0	0	0	0	0
Mamataz Sardarpara	321	41	35	24	39	23	23	23	13	21	13	11	15	15	7	10	1	7

Administrative Unit, Location and Community	Total	Age Group (in years)																
		0-4	5-9	10-14	15-19	20-24	25-29	30-34	35-39	40-44	45-49	50-54	55-59	60-64	65-69	70-74	75-79	80+
1	2	3	4	5	6	7	8	9	10	11	12	13	14	15	16	17	18	19
Manudas Memberpara	220	12	13	10	25	22	18	15	19	16	17	16	10	5	5	8	4	5
Marmapara	266	16	36	29	34	18	9	15	23	14	13	11	15	14	9	3	3	4
Saheb Ali Sardarpara	466	63	45	55	34	45	36	38	30	27	24	19	12	12	4	9	2	11
Sarbeshwarpara	278	29	20	17	21	27	19	24	17	22	16	19	12	13	9	5	2	6
Sobhan Sardarpara	483	58	47	55	55	48	31	29	33	22	23	24	12	19	11	8	2	6
Taindang*	9190	1128	943	989	907	873	636	633	647	485	434	421	296	267	193	129	82	127
Baghmara	514	90	58	66	28	50	33	31	31	28	13	19	18	13	17	12	5	2
Bandar Singpara	379	43	34	20	22	46	50	40	30	21	11	21	21	3	6	6	3	2
Batitila	119	17	15	8	10	20	10	6	6	0	3	12	4	4	1	1	1	1
Battali	1109	157	104	109	139	116	81	60	57	56	53	47	42	30	22	7	11	18
Bazartila	1415	159	147	160	152	140	102	108	111	72	66	65	36	33	21	17	10	16
Headmanpara	556	61	45	37	59	68	45	29	37	38	16	26	22	26	17	11	6	13
Majhpara	1378	188	126	138	136	114	76	101	122	71	75	66	41	42	25	26	12	19
Muslimpara	706	88	87	89	64	56	40	65	44	33	31	30	15	13	14	11	11	15
Noapara	1420	160	167	165	132	113	93	87	108	76	78	62	42	47	29	22	17	22
Porabari	305	27	45	40	27	29	20	20	18	9	22	14	12	10	10	2	0	0
Sinduk Depapara	779	98	62	88	100	78	42	42	45	43	45	37	24	27	21	10	3	14
Tanaikyapara	380	33	45	54	34	30	37	37	22	26	13	14	13	8	9	3	1	1
Tango Mahajanpara	130	7	8	15	4	13	7	7	16	12	8	8	6	11	1	1	2	4
<b>Panchhari Upazila</b>	<b>68678</b>	<b>6311</b>	<b>6540</b>	<b>6142</b>	<b>6347</b>	<b>5973</b>	<b>6004</b>	<b>4945</b>	<b>5512</b>	<b>4367</b>	<b>3766</b>	<b>3402</b>	<b>2451</b>	<b>2307</b>	<b>1716</b>	<b>1288</b>	<b>667</b>	<b>940</b>
Rural	35138	3267	3515	3331	3369	3041	2988	2403	2774	2162	1886	1639	1226	1151	901	667	349	469
Urban	33540	3044	3025	2811	2978	2932	3016	2542	2738	2205	1880	1763	1225	1156	815	621	318	471
<b>Chengji Union</b>	<b>8921</b>	<b>727</b>	<b>772</b>	<b>699</b>	<b>698</b>	<b>764</b>	<b>799</b>	<b>701</b>	<b>733</b>	<b>636</b>	<b>550</b>	<b>459</b>	<b>359</b>	<b>321</b>	<b>258</b>	<b>182</b>	<b>91</b>	<b>172</b>
Rural	0	0	0	0	0	0	0	0	0	0	0	0	0	0	0	0	0	0
Urban	8921	727	772	699	698	764	799	701	733	636	550	459	359	321	258	182	91	172
Chengji*	8921	727	772	699	698	764	799	701	733	636	550	459	359	321	258	182	91	172
Amarendrapara	201	9	15	15	15	15	13	18	19	16	16	12	10	7	5	7	5	4
Angjapara	250	15	19	12	24	19	32	19	26	23	11	15	9	6	9	6	2	3
Brajmohanpara	183	7	12	10	9	13	10	15	17	12	15	16	9	15	7	2	4	10
Buddharampara	311	24	21	18	31	30	19	23	28	17	36	17	9	12	10	8	7	1
Chandra Karbaripara	523	42	43	41	35	39	59	45	45	40	28	22	18	27	17	8	7	7
Dhanyachandrapara	505	34	37	36	48	33	42	50	49	38	28	30	35	13	14	7	7	4
Durgamanipara	554	45	30	35	38	52	53	38	55	51	34	31	20	20	11	17	8	16
Jagat Mohanpara	486	37	36	31	45	50	43	31	36	30	35	24	17	21	19	13	4	14
Jagat Senpara	141	13	15	15	9	10	19	17	11	9	6	3	5	2	2	2	1	2
Jitendrapara	434	32	35	50	26	36	22	40	42	33	24	17	16	14	17	15	3	12
Jubanashwapara	483	33	36	41	30	37	32	48	44	32	28	27	31	24	13	10	3	14
Karap Chandrapara	244	13	15	14	24	16	18	18	24	22	24	18	5	5	7	7	4	10
Karunamohanpara	124	8	10	12	12	16	14	7	4	16	10	6	3	4	2	0	0	0
Khargapara	434	36	49	44	46	34	44	33	30	27	40	23	4	9	7	8	0	0
Kinadhan Baidyapara	506	46	33	26	35	65	59	37	32	36	39	35	21	11	9	11	8	3
Kinamanipara	117	11	8	7	7	12	11	7	5	10	8	10	4	9	6	0	1	1
Lakshmi Rampara	142	15	8	10	15	13	17	5	9	10	9	6	6	5	7	0	2	5
Lambupara	374	36	37	33	31	30	40	28	28	19	23	20	13	13	10	8	1	4
Lendiapara	186	13	14	15	15	14	23	12	13	8	8	8	7	12	11	7	0	6
Madhu Mangalpara	238	20	12	11	20	16	17	21	16	22	15	15	20	16	6	2	2	7
Mangaldhanpara	158	7	12	12	11	11	11	14	19	9	14	9	5	9	6	1	2	6
Matulipara	45	3	5	4	5	2	1	4	3	7	0	4	1	2	3	1	0	0
Natunpara	82	10	4	7	4	8	8	11	5	4	1	6	5	4	1	1	1	2
Nilamani																		
Headmanpara	338	33	18	25	28	30	21	28	29	25	20	25	13	15	8	10	2	8
Pettuyapara	219	21	21	25	11	18	17	17	24	14	10	6	11	11	5	5	1	2
Pushta Raypara	292	35	61	35	19	26	23	16	21	13	7	4	6	3	9	8	3	3
Raj Mohan Para	52	6	6	2	3	9	5	6	1	4	2	2	1	3	1	0	0	1
Ramanipara	166	21	26	15	16	8	17	17	11	6	2	4	8	8	1	2	2	2
Ratnasenpara	147	13	12	10	14	17	8	7	16	18	6	4	8	2	7	2	0	3
Shamvu Ray Para	543	45	80	46	51	56	48	50	34	32	27	19	19	10	8	5	4	9
Subalchandra Para	139	17	10	11	8	13	20	9	14	10	2	6	3	5	6	1	0	4
Surja Mohan Para	199	12	18	12	10	9	24	8	14	17	18	13	12	2	13	8	4	5
Takshmi Ray Para	105	15	14	19	3	7	9	2	9	6	4	2	5	2	1	0	3	4
<b>Latiban Union</b>	<b>10259</b>	<b>920</b>	<b>1049</b>	<b>930</b>	<b>899</b>	<b>871</b>	<b>892</b>	<b>735</b>	<b>806</b>	<b>721</b>	<b>611</b>	<b>469</b>	<b>358</b>	<b>310</b>	<b>244</b>	<b>214</b>	<b>117</b>	<b>113</b>
Rural	10259	920	1049	930	899	871	892	735	806	721	611	469	358	310	244	214	117	113

Administrative Unit, Location and Community	Total	Age Group (in years)																
		0-4	5-9	10-14	15-19	20-24	25-29	30-34	35-39	40-44	45-49	50-54	55-59	60-64	65-69	70-74	75-79	80+
1	2	3	4	5	6	7	8	9	10	11	12	13	14	15	16	17	18	19
Urban	0	0	0	0	0	0	0	0	0	0	0	0	0	0	0	0	0	0
Jugalchhari*	2789	292	315	284	255	268	255	210	171	171	150	118	83	59	49	50	27	32
Mogli Mohan Para	204	16	22	21	20	23	23	9	13	11	13	12	6	10	1	4	0	0
Bamvupara	223	20	19	19	19	18	32	18	14	14	11	6	4	7	9	7	3	3
Chhota Bari	218	28	15	25	28	27	19	12	11	15	14	8	5	2	1	4	1	3
Singsa Para	407	51	48	37	49	38	32	27	21	24	19	21	10	6	2	5	7	10
Bagan Para	295	21	31	37	21	36	25	26	18	15	20	19	5	5	6	4	4	2
Heladhulapara	265	33	40	33	24	18	24	20	17	16	14	5	5	5	5	4	0	2
Kangchairipara	413	34	31	38	38	34	31	37	29	33	24	23	20	11	11	10	4	5
Katal Manipara	514	60	82	53	44	54	38	42	29	26	23	17	14	11	9	8	3	1
Dhani Kumar Para	43	6	9	3	0	4	5	3	3	2	4	0	1	0	0	1	1	1
Gunadhar Para	95	10	8	5	4	9	13	7	8	5	5	2	7	0	3	2	4	3
Lakkiranjan Para	112	13	10	13	8	7	13	9	8	10	3	5	6	2	2	1	0	2
Latiban*	7470	628	734	646	644	603	637	525	635	550	461	351	275	251	195	164	90	81
Balipara	308	40	35	23	23	31	37	25	17	18	14	7	7	13	5	3	6	4
Chandranathpara	365	15	30	26	40	23	26	19	28	32	33	22	15	15	15	14	5	7
Dakkhin Nalkata	321	27	26	27	29	24	22	28	49	13	15	13	10	10	6	12	4	6
Dhukhirampara	79	9	8	9	3	10	9	6	4	5	3	2	2	5	4	0	0	0
Durchharipara	291	17	39	26	32	29	19	15	28	24	22	10	8	10	9	2	1	0
Chandra Sen Para	117	5	9	6	8	4	9	5	19	10	9	8	3	7	2	6	3	4
Gangarampara	242	27	37	20	22	30	28	12	12	11	14	6	4	11	4	3	0	1
Harisadhanpara	70	4	7	9	10	2	6	6	5	5	5	0	3	2	2	2	2	0
Headmanpara	96	5	8	7	15	10	5	6	7	6	6	6	3	5	3	0	2	2
Horendra Para	71	7	5	8	5	8	6	4	4	9	5	2	3	1	1	2	1	0
Jamin Dhanpara	303	23	27	25	22	15	24	33	24	26	21	9	16	9	5	11	10	3
Jurchari para	134	19	21	9	6	13	18	8	11	5	10	2	5	3	3	0	0	1
Kanaraypara	219	31	27	25	22	21	19	13	14	10	17	5	5	1	3	3	2	1
Karigarpara	358	30	47	35	18	38	28	25	33	20	20	23	10	8	10	9	2	2
Khamarpara	38	2	7	2	2	6	1	0	6	8	1	1	1	1	0	0	0	0
Kishtamohanpara	76	4	5	8	4	2	6	8	12	7	5	3	0	0	2	6	2	2
Lila Mohanpara	311	22	24	22	11	23	17	27	24	29	18	23	18	12	15	11	7	8
Lalit Mohan Para	139	13	10	6	19	12	5	10	18	14	5	6	6	5	5	4	1	0
Madhupara	361	35	44	50	36	26	31	26	28	19	17	20	14	4	3	3	4	1
Nabin Chanpara	317	27	21	29	21	21	27	23	30	23	20	18	11	18	13	9	4	2
Nabinchandrapara	325	24	29	14	41	16	24	18	30	34	25	21	17	16	8	5	0	3
Oklaymasharapara	69	5	5	3	1	7	11	5	5	8	3	4	3	1	4	2	1	1
Porabari	185	17	10	21	30	20	10	14	12	14	7	7	10	3	4	1	4	1
Pradippara	356	46	30	27	23	25	35	28	20	29	34	17	14	6	7	8	2	5
Pulinpur	337	23	35	35	16	24	25	29	31	27	19	19	9	14	10	12	6	3
Purba Nalkata	258	16	22	18	23	15	31	24	27	18	13	13	9	7	9	9	2	2
Prannya Para	78	3	10	3	12	9	8	4	9	4	8	3	0	2	3	0	0	0
Bhaggya Mohajan Para	45	3	2	2	2	1	6	2	3	8	3	5	0	6	0	0	0	2
Ramshingpara	334	31	40	36	28	31	34	29	23	22	13	10	15	8	5	3	3	3
Rejamanipara	136	9	11	8	26	31	9	4	10	9	5	5	4	1	2	1	1	0
Sukra Mohan Para	91	7	6	5	5	5	10	4	5	10	8	5	5	3	7	2	1	3
Shantiranjnpara	96	4	6	9	9	4	9	7	8	9	7	9	4	5	2	0	2	2
Tridibeshor Para	215	19	21	10	24	19	20	8	19	12	15	12	13	9	5	5	2	2
Ugyajai para	361	29	28	57	33	22	24	26	26	29	19	14	10	16	11	5	8	4
Uttar Nalkata	368	30	42	26	23	26	38	24	34	23	22	21	18	14	8	11	2	6
<b>Logang Union</b>	<b>12420</b>	<b>1043</b>	<b>1174</b>	<b>1077</b>	<b>1207</b>	<b>1012</b>	<b>1061</b>	<b>840</b>	<b>1083</b>	<b>783</b>	<b>686</b>	<b>605</b>	<b>489</b>	<b>448</b>	<b>372</b>	<b>227</b>	<b>132</b>	<b>181</b>
Rural	12420	1043	1174	1077	1207	1012	1061	840	1083	783	686	605	489	448	372	227	132	181
Urban	0	0	0	0	0	0	0	0	0	0	0	0	0	0	0	0	0	0
Bara Panchhari*	3547	348	425	332	361	319	310	229	249	182	164	160	127	115	88	62	37	39
Alendrapara	202	22	33	16	23	20	16	13	13	12	6	7	4	9	1	4	2	1
Bengapara	76	6	7	10	5	6	7	4	9	5	2	0	1	2	8	2	2	0
Bidyamohanpara	136	10	23	14	11	9	9	8	12	8	11	3	5	3	1	4	2	3
Birendra Karbaripara	257	16	14	16	26	11	13	17	27	17	21	22	10	11	20	6	4	6
Chitta Ranjon Para	106	10	14	6	7	8	11	5	13	7	5	5	2	4	1	3	2	3
Fatemanagar	1011	112	107	89	111	108	101	66	59	49	44	48	35	31	24	10	11	6
Ganjapara	48	4	4	4	8	4	6	4	3	2	1	2	4	1	0	1	0	0
Purna Kumar Para	260	23	30	33	34	20	23	18	22	9	7	7	11	8	8	4	1	2

Administrative Unit, Location and Community	Total	Age Group (in years)																
		0-4	5-9	10-14	15-19	20-24	25-29	30-34	35-39	40-44	45-49	50-54	55-59	60-64	65-69	70-74	75-79	80+
1	2	3	4	5	6	7	8	9	10	11	12	13	14	15	16	17	18	19
Joutha Khamarpara	49	3	6	3	4	7	6	1	3	2	1	1	3	3	2	1	1	2
Kashipara	172	18	31	20	16	20	14	13	11	4	7	6	6	1	1	3	1	0
Niladhanpara	152	18	22	13	20	8	18	7	8	6	7	9	5	3	1	2	1	4
Dino Bandu Para Pashchim Madan	141	16	19	14	11	10	13	13	15	6	5	1	4	5	4	3	0	2
Karbaripara	102	11	10	7	10	13	12	4	6	3	5	5	3	6	1	5	0	1
Patikumarpara	245	37	31	33	29	16	17	15	16	8	12	6	6	4	7	4	2	2
Pradippara	105	5	10	11	9	9	10	6	6	9	5	11	5	5	1	2	0	1
Ramtanupara	187	13	34	18	12	15	11	14	13	13	10	6	11	11	2	2	1	1
Riyang Chharapara	95	7	8	4	7	17	4	6	3	10	5	7	3	4	4	2	2	2
Saontalpara	57	8	3	5	5	7	7	3	2	2	4	4	0	0	1	3	2	1
Sindukumarpara	28	2	6	6	3	1	0	2	2	3	1	0	0	0	0	1	1	1
Takkupedapara	63	5	4	3	5	7	7	3	3	3	2	5	8	3	1	1	2	1
Perachara Marma Para	55	2	9	7	5	3	5	7	3	4	3	5	1	1	0	0	0	0
Logang*	8873	695	749	745	846	693	751	611	834	601	522	445	362	333	284	165	95	142
Abinashpara	255	20	22	19	18	23	20	19	19	17	13	18	9	6	9	7	5	11
Anandamohanpara	168	13	9	13	15	10	13	8	19	13	13	13	10	5	7	1	1	5
Anilpara	199	15	6	16	13	15	12	13	22	12	20	15	8	7	9	5	6	5
Anil Chandra Para	203	15	17	5	13	20	26	21	27	13	8	5	7	12	7	3	1	3
Baburapara	191	10	6	17	25	10	12	5	22	18	15	11	9	8	6	7	1	9
Bharatbarshapara	170	14	12	16	17	10	10	8	24	11	7	5	6	11	7	4	2	6
Brihat Chandrapara	219	19	21	26	28	9	14	10	20	15	16	5	6	14	4	4	6	2
Barendra Karbari Para	183	19	16	20	15	16	20	7	18	14	10	7	5	5	7	3	0	1
Battya Karbari Para	60	3	7	3	4	4	5	3	5	4	5	1	5	5	3	1	0	2
Birajoy Karbari Para	207	22	27	21	28	15	20	14	9	18	12	4	8	4	2	3	0	0
Chikan Chanpara	285	24	25	28	25	20	18	17	27	22	11	18	15	15	6	4	6	4
Dhudukhhara	369	27	25	23	29	19	37	30	42	24	23	22	15	11	16	9	7	10
Dayal Karbari Para	50	6	7	7	4	4	2	4	3	6	3	1	1	0	1	1	0	0
Ghilatalipara	158	9	14	13	15	5	11	7	13	16	11	11	5	7	9	3	0	9
Hatimarapara	194	12	7	17	22	13	18	17	12	11	18	12	13	8	5	6	1	2
Jatishpara	130	10	7	10	6	6	11	11	15	11	5	10	6	9	7	1	2	3
Kharga Para	63	8	10	6	7	2	8	5	5	2	2	4	0	1	0	1	1	1
Krishna Karbari Para	54	10	6	4	7	4	2	4	0	3	4	6	1	2	1	0	0	0
Kalaram Para	363	24	35	24	42	20	25	41	37	32	14	15	17	15	16	4	0	2
Logang Bazar Para	326	36	31	27	35	28	35	15	20	23	15	25	8	6	6	8	4	4
Lal Mohan Para	97	3	6	4	11	9	3	6	9	5	9	9	7	7	5	1	1	2
Logang Char Para	194	23	27	16	16	10	12	19	12	6	9	6	6	5	5	4	2	2
Madhuram Para	190	13	15	9	13	31	20	24	26	6	11	6	3	3	2	3	2	2
Madhu Ranjan Para	120	7	10	10	11	3	11	8	10	13	9	3	5	9	4	2	2	3
Muni Karbaripara	191	9	10	17	16	7	15	12	21	15	11	10	12	7	14	5	1	9
Niharbindu Para	27	2	2	2	4	0	0	1	3	6	2	0	0	0	3	1	0	1
Pahar Chan Para	180	16	9	16	21	14	9	11	22	15	10	9	9	7	6	3	1	2
Prabhu Manipara	198	16	10	17	18	15	17	14	15	10	16	8	11	11	9	7	4	0
Premkumarpara	113	17	18	16	7	5	3	12	6	7	2	4	8	3	2	2	1	0
Paschim Babura Para	152	9	14	13	10	6	11	10	18	11	6	10	10	8	12	0	1	3
Prabin Mohan Karbari Para	127	13	11	10	21	17	8	8	5	6	7	9	3	4	2	2	0	1
Prashanta Para	160	7	7	14	13	19	27	22	12	4	9	7	8	6	3	1	0	1
Pravu Ranjan Karbari Para	75	4	4	10	7	5	2	3	7	6	6	8	3	5	1	1	1	2
Rabidhanpara	233	25	24	26	29	23	14	13	17	17	7	9	9	6	3	4	3	4
Rajendrapara	94	9	8	6	9	3	9	8	8	11	4	6	3	1	2	5	1	1
Ranjanpara	97	4	15	3	10	9	8	7	8	7	11	8	1	1	4	1	0	0
Rupsenpara	235	11	27	18	24	25	23	23	22	9	12	8	11	10	6	5	0	1
Shachindra Karbaripara	122	6	8	13	9	2	11	11	24	6	3	2	5	8	5	7	0	2
Shova Chandra Para	290	17	23	22	19	35	30	28	28	18	17	15	12	11	8	1	3	3
Shanti Ranjan Para	137	10	12	10	7	10	18	11	16	7	10	9	3	5	4	2	1	2
Snehamohan Para	86	9	6	7	7	7	12	8	8	4	6	3	4	3	1	0	1	0
Sukhamani Para	102	7	6	11	11	1	12	4	13	6	5	7	4	1	8	2	2	2
Shanti Nagor Dakkhin Para	160	12	14	20	18	12	11	10	10	6	7	11	4	6	5	6	2	6
Shanti Nagor Moddya Para	330	28	30	26	38	37	30	25	29	17	28	15	11	5	8	1	1	1



Administrative Unit, Location and Community	Total	Age Group (in years)																
		0-4	5-9	10-14	15-19	20-24	25-29	30-34	35-39	40-44	45-49	50-54	55-59	60-64	65-69	70-74	75-79	80+
1	2	3	4	5	6	7	8	9	10	11	12	13	14	15	16	17	18	19
Shanti Nagor Paschim Para	179	17	21	17	20	24	14	3	13	8	11	10	2	10	4	4	0	1
Shanti Nagor Uttar Para	212	17	25	22	27	27	19	3	17	17	17	3	7	5	1	1	3	1
Shanti Tila Sheneha Mohan	23	1	0	2	3	1	2	1	3	0	2	0	1	3	1	1	1	1
Karbari Para	127	10	11	12	9	5	9	12	12	13	8	8	2	1	1	6	4	4
Shanti Bikash Para	160	13	14	11	17	11	12	7	19	18	9	8	7	8	4	0	2	0
Shanti Kumar Boudya Para	153	8	13	10	18	15	8	9	18	13	6	9	5	4	3	8	4	2
Uttar Dudukchara Para	462	36	39	40	35	46	54	26	37	23	30	14	32	18	19	4	5	4
<b>Panchhari Union</b>	<b>24619</b>	<b>2317</b>	<b>2253</b>	<b>2112</b>	<b>2280</b>	<b>2168</b>	<b>2217</b>	<b>1841</b>	<b>2005</b>	<b>1569</b>	<b>1330</b>	<b>1304</b>	<b>866</b>	<b>835</b>	<b>557</b>	<b>439</b>	<b>227</b>	<b>299</b>
Rural	0	0	0	0	0	0	0	0	0	0	0	0	0	0	0	0	0	0
Urban	24619	2317	2253	2112	2280	2168	2217	1841	2005	1569	1330	1304	866	835	557	439	227	299
Pujgang*	24619	2317	2253	2112	2280	2168	2217	1841	2005	1569	1330	1304	866	835	557	439	227	299
Abanipara	427	21	41	30	35	34	27	38	40	36	23	38	20	16	7	8	4	9
Achai Mahajan Para	204	19	11	20	20	18	23	12	13	13	8	16	10	8	6	4	0	3
Adi Tripura Para	520	47	39	51	58	43	44	40	44	32	44	24	13	19	8	4	3	7
Akkhaypara	463	48	47	29	33	38	41	30	40	28	29	35	26	14	9	7	5	4
Ali Charanpara	371	25	33	41	21	28	27	13	28	23	34	15	30	12	19	14	3	5
Army Zone	30	0	0	0	0	10	3	8	1	0	4	3	1	0	0	0	0	0
Ayub Ali Memberpara	458	59	51	41	51	32	47	33	42	28	17	16	11	5	5	7	3	10
Baishakh Kumarpara	64	9	11	3	5	8	8	6	2	0	3	4	2	1	1	1	0	0
Batyapara	154	7	15	9	19	14	16	11	11	14	5	10	3	3	5	2	6	4
Bazarpara	843	84	89	61	73	75	88	68	64	63	54	42	22	23	18	12	5	2
Bgb Zone	362	29	10	6	3	56	98	40	37	24	25	32	1	0	0	1	0	0
Bir Kumarpara	72	6	8	4	8	5	7	5	7	2	2	6	2	5	3	1	1	0
Buddhamanipara	141	18	21	10	15	17	17	7	2	5	6	5	7	8	3	0	0	0
Chowdhurypara	132	11	11	11	14	13	15	9	8	12	6	10	5	1	1	3	1	1
Colonypara	804	94	68	87	77	54	101	72	63	39	40	34	27	19	10	6	5	8
Ali Chan Para	399	51	46	31	19	48	30	30	30	19	18	23	15	12	5	8	6	8
Damdama	1644	181	178	168	173	172	136	122	120	81	78	72	29	42	35	22	11	24
Debamitrapara	129	9	8	12	8	9	7	9	14	11	7	13	7	9	1	2	1	2
Debendrapara	390	31	23	29	15	47	28	37	29	31	26	26	23	17	7	10	3	8
Deghal Chharipara	80	11	13	10	7	3	8	6	7	4	2	4	1	1	0	0	1	2
Dhighiraypara	40	4	7	1	7	2	0	2	9	0	0	2	1	3	1	0	0	1
Fupuchan Para	75	5	10	11	6	11	5	3	3	8	5	4	1	0	0	3	0	0
Gaganchandrapara	546	34	42	45	43	43	42	29	46	44	34	31	15	33	24	16	10	15
Brick Field Para	369	43	42	35	38	43	31	22	24	23	16	14	13	13	5	4	2	1
Brisha Mohan Para	223	15	25	8	17	17	13	17	17	10	21	17	13	12	14	4	2	1
Haladharpara	257	25	21	20	17	20	33	18	23	17	5	19	11	10	9	6	2	1
Hasannagar	854	108	84	97	87	81	82	70	52	36	37	30	24	19	16	15	5	11
Islampur	671	79	70	70	62	62	56	62	57	30	29	20	16	26	15	11	1	5
Jatishpara	124	8	9	15	21	15	8	7	10	9	7	5	0	6	2	0	0	2
Joutha Khamar	154	7	15	15	19	12	15	8	12	11	3	6	9	2	12	7	0	1
Joyantapara	28	2	3	0	1	1	2	3	4	0	2	2	4	1	0	0	1	2
Jugesharpara	387	24	25	31	34	29	33	27	34	27	33	21	25	16	13	7	6	2
Jyotirmaypara	463	39	36	29	28	25	46	37	45	35	31	30	22	18	11	15	9	7
Kalabaganpara	484	52	36	45	57	50	42	42	33	28	25	22	14	14	9	6	2	7
Kalanalpara	413	32	44	37	61	32	25	33	42	21	20	23	13	8	9	8	3	2
Kamini Memberpara	119	10	5	9	12	11	13	6	7	7	10	9	4	5	4	5	2	0
Kanungopara	417	19	41	38	49	31	35	30	42	42	19	24	9	11	12	6	6	3
Keshتمانipara	252	27	37	20	20	32	34	11	15	16	13	7	8	8	1	2	0	1
Khamarpara	30	2	2	6	2	2	1	1	5	1	1	3	2	0	1	1	0	0
Kinachanpara	536	38	31	35	57	49	39	33	51	48	48	37	17	24	10	11	4	4
Kripacharanpara	165	10	13	11	14	7	25	10	12	11	14	10	5	8	5	3	5	2
Madan Karbaripara	143	18	15	16	12	20	14	6	12	3	10	3	3	3	1	2	1	4
Madhu Mangalpara	390	27	24	24	33	28	39	23	34	29	35	22	18	15	16	5	11	7
Manju Adam	354	17	28	27	25	17	29	32	35	30	19	27	14	24	13	10	2	5
Mohammadpur	1344	180	136	120	142	148	123	78	88	42	61	54	47	33	37	24	16	15
Muslimpara Police Station	428	35	37	32	40	33	63	32	35	26	19	15	27	8	12	5	4	5
Nabin Chan Para	195	21	12	13	10	14	23	15	15	15	14	13	9	9	6	2	0	4
Nakul Masterpara	98	7	6	12	7	6	12	3	12	12	3	6	4	2	1	2	1	2

Administrative Unit, Location and Community	Total	Age Group (in years)																
		0-4	5-9	10-14	15-19	20-24	25-29	30-34	35-39	40-44	45-49	50-54	55-59	60-64	65-69	70-74	75-79	80+
		3	4	5	6	7	8	9	10	11	12	13	14	15	16	17	18	19
Napitapara	821	49	65	69	100	80	54	70	65	70	53	38	26	35	17	12	8	10
Pailat Farm	966	110	99	82	94	75	80	91	73	68	20	50	30	45	24	19	1	5
Pujgangmukhpara	96	6	7	8	7	7	8	10	13	10	10	4	0	2	1	2	0	1
Rabisingpara	221	18	16	14	25	16	17	14	14	20	15	19	10	10	7	3	1	2
Rajkumarpara	73	5	7	9	4	3	7	6	5	3	7	7	4	3	2	0	1	0
Ramanipara	63	3	6	10	9	8	1	7	2	4	3	3	4	0	1	1	0	1
Ramsingpara	85	11	6	3	9	7	10	7	9	5	2	4	1	6	0	4	1	0
Ratan Manipara	280	34	18	18	28	18	24	25	20	19	15	14	6	13	10	9	6	3
Saontalpara	667	63	64	60	60	70	49	47	62	50	24	31	30	20	7	13	10	7
Satyadhanpara	207	10	17	11	16	11	12	20	18	17	15	16	13	10	4	5	5	7
Shantilapara	543	77	57	60	48	48	33	42	40	29	23	30	12	15	8	11	5	5
Suresh Chandrapara	141	5	14	13	7	8	11	12	18	9	8	7	3	9	8	5	2	2
T&T Tila	813	70	72	75	94	52	65	60	66	52	43	42	24	38	19	20	10	11
Takshmi Ray Para	234	33	33	33	24	20	9	6	30	13	4	6	4	6	5	1	3	4
Talukdarpara	759	67	62	59	75	64	67	62	68	51	29	46	32	30	17	15	9	6
Tapitapara	275	15	23	34	15	12	19	28	26	22	15	19	15	13	6	7	1	5
Udayshankarpara	191	15	13	9	12	17	11	11	18	14	26	14	9	4	6	6	2	4
Upazila Sadar	65	5	3	1	0	6	8	6	8	2	8	12	5	1	0	0	0	0
Vaktapara	88	5	8	5	9	7	4	6	11	7	8	6	5	2	2	2	1	0
Hedman Tila	199	16	22	14	20	21	24	15	12	8	10	6	9	7	4	3	1	7
Ratna Moy Para	126	12	15	9	7	11	8	7	12	12	9	9	3	6	1	4	1	0
Sochindra Para	95	6	8	7	6	7	9	5	6	5	9	2	8	7	0	2	2	6
Sumati Para	141	10	17	11	9	11	8	10	19	18	5	7	5	3	2	2	1	3
Tetul Tila	224	24	22	23	27	24	25	18	14	15	4	8	5	4	4	1	3	3
<b>Ultachhari Union</b>	<b>12459</b>	<b>1304</b>	<b>1292</b>	<b>1324</b>	<b>1263</b>	<b>1158</b>	<b>1035</b>	<b>828</b>	<b>885</b>	<b>658</b>	<b>589</b>	<b>565</b>	<b>379</b>	<b>393</b>	<b>285</b>	<b>226</b>	<b>100</b>	<b>175</b>
Rural	12459	1304	1292	1324	1263	1158	1035	828	885	658	589	565	379	393	285	226	100	175
Urban	0	0	0	0	0	0	0	0	0	0	0	0	0	0	0	0	0	0
Chhota Panchhari*	12459	1304	1292	1324	1263	1158	1035	828	885	658	589	565	379	393	285	226	100	175
Alinagar	394	43	39	49	41	39	29	26	32	12	18	13	16	8	8	7	2	12
Baurapara	498	35	34	43	32	36	39	34	44	50	32	34	24	19	18	10	5	9
Dakkhin Shantipur	273	20	16	20	17	21	23	20	19	20	17	30	14	11	11	6	5	3
Jhagumala	305	17	30	19	26	28	30	22	26	20	20	18	15	13	12	6	1	2
Katray Para	72	12	9	5	8	7	4	5	3	4	4	3	3	2	2	0	1	0
Kunjaram Para	169	14	14	14	15	14	17	11	20	11	5	7	7	5	3	6	5	1
Madhyanagar	829	100	88	92	105	68	74	48	40	43	27	41	28	20	14	22	6	13
Manikyapara	265	13	17	24	23	17	27	14	23	15	27	20	10	13	7	5	5	5
Maratila	449	44	61	47	58	37	40	28	33	18	23	10	16	7	7	9	3	8
Mollapara	2061	231	209	254	233	220	184	130	109	90	83	72	57	65	46	37	11	30
Muslimnagar	303	44	31	29	28	39	22	18	22	16	5	14	9	7	6	6	3	4
Nabaratnapara	142	13	23	20	11	9	9	15	10	7	8	6	4	1	2	2	1	1
Nalindrapara	111	9	10	10	7	9	7	10	11	3	10	7	3	5	4	2	0	4
Noya Para	84	7	7	12	6	8	3	10	11	8	3	2	2	1	2	0	2	0
Omarpur	647	66	75	65	82	65	54	34	49	39	20	24	14	17	12	17	3	11
Padminipara	316	43	34	45	22	31	18	37	19	11	16	7	6	8	6	4	3	6
Payangpara	264	30	33	22	21	29	23	19	13	23	7	13	9	6	4	5	4	3
Prafullapara	219	21	36	27	25	23	11	12	12	10	8	14	2	6	7	2	1	2
Passim Shantipur	396	32	26	36	44	43	33	21	36	24	24	28	16	9	7	5	5	7
Rangsai Karbaripara	193	23	22	18	20	23	16	16	10	11	5	10	5	2	6	2	2	2
Rasulpur	158	19	11	10	20	15	15	9	11	7	9	9	2	8	2	3	1	7
Rohindrapara	170	18	18	26	24	16	14	9	8	7	4	6	9	6	3	2	0	0
Sharat Chandrapara	55	4	11	10	5	2	5	4	3	3	3	2	1	1	0	1	0	0
Subalchandrapara	230	31	40	18	12	28	18	22	11	7	11	11	2	5	7	1	3	3
Sutakarmapara	323	30	34	25	25	24	22	33	33	20	16	11	13	9	13	7	5	3
Ugalchhari	393	28	35	30	33	33	36	28	26	19	28	28	16	17	15	6	4	11
Ultachhari	859	97	92	100	83	74	74	68	73	46	37	31	19	23	17	11	4	10
Uttar Shantipur	309	23	25	29	20	17	14	25	39	24	17	22	16	11	8	10	4	5
Jogonath Para	133	13	16	11	14	13	7	10	14	9	3	5	1	7	8	1	1	0
Zianagar	1839	224	196	214	203	170	167	90	125	81	99	67	40	81	28	31	10	13
<b>Ramgarh Upazila</b>	<b>60741</b>	<b>6678</b>	<b>6736</b>	<b>6563</b>	<b>6292</b>	<b>5674</b>	<b>5330</b>	<b>4180</b>	<b>4024</b>	<b>3097</b>	<b>2738</b>	<b>2658</b>	<b>1846</b>	<b>1682</b>	<b>1274</b>	<b>901</b>	<b>456</b>	<b>612</b>
Rural	15314	1806	1813	1736	1636	1491	1275	932	896	752	710	681	419	413	300	196	118	140
Urban	45427	4872	4923	4827	4656	4183	4055	3248	3128	2345	2028	1977	1427	1269	974	705	338	472
<b>Ramgarh Paurashava</b>	<b>28212</b>	<b>2823</b>	<b>2857</b>	<b>2878</b>	<b>2834</b>	<b>2605</b>	<b>2623</b>	<b>2194</b>	<b>2035</b>	<b>1554</b>	<b>1266</b>	<b>1237</b>	<b>915</b>	<b>802</b>	<b>616</b>	<b>464</b>	<b>215</b>	<b>294</b>



Administrative Unit, Location and Community	Total	Age Group (in years)																
		0-4	5-9	10-14	15-19	20-24	25-29	30-34	35-39	40-44	45-49	50-54	55-59	60-64	65-69	70-74	75-79	80+
1	2	3	4	5	6	7	8	9	10	11	12	13	14	15	16	17	18	19
<b>Ward No. 01</b>	<b>2882</b>	<b>290</b>	<b>280</b>	<b>293</b>	<b>292</b>	<b>263</b>	<b>261</b>	<b>203</b>	<b>219</b>	<b>165</b>	<b>133</b>	<b>132</b>	<b>97</b>	<b>83</b>	<b>66</b>	<b>44</b>	<b>30</b>	<b>31</b>
Ramgarh (Part)*	2882	290	280	293	292	263	261	203	219	165	133	132	97	83	66	44	30	31
Balturam Tila	1327	153	130	136	128	121	111	101	92	86	62	50	48	33	25	21	12	18
Chinchharipara	154	11	18	14	23	12	6	13	9	12	4	11	5	5	8	1	2	0
Nitai Baishnabpara	329	37	35	30	34	27	37	23	19	14	16	15	14	10	8	8	1	1
Shamukchhara	49	2	8	8	4	0	5	5	6	0	2	1	1	1	3	1	1	1
Shashan Tila	1023	87	89	105	103	103	102	61	93	53	49	55	29	34	22	13	14	11
<b>Ward No. 02</b>	<b>1980</b>	<b>174</b>	<b>156</b>	<b>198</b>	<b>236</b>	<b>171</b>	<b>182</b>	<b>172</b>	<b>150</b>	<b>119</b>	<b>99</b>	<b>94</b>	<b>75</b>	<b>54</b>	<b>42</b>	<b>29</b>	<b>17</b>	<b>12</b>
Nakapa (Part)*	1980	174	156	198	236	171	182	172	150	119	99	94	75	54	42	29	17	12
Debarpara	538	49	38	53	68	50	52	47	37	32	28	27	18	13	14	8	2	2
Jagannathpara	443	46	40	36	41	35	38	38	36	29	20	23	15	13	16	11	6	0
Office Tila	283	25	20	28	34	28	23	29	26	20	12	11	10	6	4	4	1	2
Sukendraipara	716	54	58	81	93	58	69	58	51	38	39	33	32	22	8	6	8	8
<b>Ward No. 03</b>	<b>3465</b>	<b>335</b>	<b>317</b>	<b>325</b>	<b>348</b>	<b>328</b>	<b>304</b>	<b>266</b>	<b>248</b>	<b>213</b>	<b>153</b>	<b>175</b>	<b>124</b>	<b>104</b>	<b>84</b>	<b>74</b>	<b>38</b>	<b>29</b>
Ramgarh (Part)*	3465	335	317	325	348	328	304	266	248	213	153	175	124	104	84	74	38	29
Garjantali	2993	298	276	286	295	276	269	224	215	183	131	153	107	86	75	60	33	26
Sandwip Tila	472	37	41	39	53	52	35	42	33	30	22	22	17	18	9	14	5	3
<b>Ward No. 04</b>	<b>3140</b>	<b>251</b>	<b>267</b>	<b>324</b>	<b>345</b>	<b>257</b>	<b>283</b>	<b>261</b>	<b>230</b>	<b>204</b>	<b>166</b>	<b>153</b>	<b>109</b>	<b>103</b>	<b>74</b>	<b>60</b>	<b>17</b>	<b>36</b>
Ramgarh (Part)*	3140	251	267	324	345	257	283	261	230	204	166	153	109	103	74	60	17	36
Kampara	363	34	35	31	34	36	38	34	21	18	18	9	11	20	8	11	3	2
Masterpara	2777	217	232	293	311	245	227	209	186	148	144	98	83	66	49	14	34	
<b>Ward No. 05</b>	<b>2917</b>	<b>309</b>	<b>318</b>	<b>291</b>	<b>298</b>	<b>276</b>	<b>242</b>	<b>240</b>	<b>209</b>	<b>146</b>	<b>114</b>	<b>130</b>	<b>99</b>	<b>63</b>	<b>65</b>	<b>57</b>	<b>25</b>	<b>35</b>
Ramgarh (Part)*	2917	309	318	291	298	276	242	240	209	146	114	130	99	63	65	57	25	35
Baidytila	563	62	83	61	42	49	54	52	32	29	18	22	15	10	14	10	3	7
Bairagitila	908	97	98	100	91	82	77	72	71	46	36	31	25	24	22	23	5	8
Chowdhurypara	1446	150	137	130	165	145	111	116	106	71	60	77	59	29	29	24	17	20
<b>Ward No. 06</b>	<b>1962</b>	<b>210</b>	<b>186</b>	<b>147</b>	<b>191</b>	<b>209</b>	<b>249</b>	<b>171</b>	<b>160</b>	<b>100</b>	<b>94</b>	<b>83</b>	<b>42</b>	<b>48</b>	<b>21</b>	<b>25</b>	<b>10</b>	<b>16</b>
Ramgarh (Part)*	1962	210	186	147	191	209	249	171	160	100	94	83	42	48	21	25	10	16
Kailaspara	107	15	8	10	15	10	10	4	5	4	5	9	1	5	3	3	0	0
Pilot Bagan	44	3	2	3	4	5	6	2	7	3	8	1	0	0	0	0	0	0
Taichalapara	1811	192	176	134	172	194	233	165	148	93	81	73	41	43	18	22	10	16
<b>Ward No. 07</b>	<b>4244</b>	<b>490</b>	<b>482</b>	<b>403</b>	<b>408</b>	<b>395</b>	<b>414</b>	<b>301</b>	<b>291</b>	<b>192</b>	<b>188</b>	<b>170</b>	<b>138</b>	<b>111</b>	<b>97</b>	<b>74</b>	<b>37</b>	<b>53</b>
Ramgarh (Part)*	4244	490	482	403	408	395	414	301	291	192	188	170	138	111	97	74	37	53
Bagantila	472	56	68	49	36	35	44	39	33	13	15	22	13	18	11	7	3	10
Kaladeba	1453	174	160	138	142	140	138	103	102	71	69	47	47	36	35	20	13	18
Nazirtila	484	56	51	35	50	43	46	39	36	22	16	25	16	6	13	12	9	9
Sampruepara	749	93	84	74	66	68	75	53	58	37	34	31	13	21	14	17	5	6
Uttar Lamkupara( Part)	1086	111	119	107	114	109	111	67	62	49	54	45	49	30	24	18	7	10
<b>Ward No. 08</b>	<b>4141</b>	<b>423</b>	<b>505</b>	<b>478</b>	<b>398</b>	<b>395</b>	<b>370</b>	<b>298</b>	<b>264</b>	<b>192</b>	<b>173</b>	<b>153</b>	<b>129</b>	<b>135</b>	<b>92</b>	<b>62</b>	<b>19</b>	<b>55</b>
Ramgarh (Part)*	4141	423	505	478	398	395	370	298	264	192	173	153	129	135	92	62	19	55
Fenirkul	2477	248	316	316	221	241	211	188	163	105	106	82	74	81	56	28	12	29
Sadu Karbaripara	1664	175	189	162	177	154	159	110	101	87	67	71	55	54	36	34	7	26
<b>Ward No. 09</b>	<b>3481</b>	<b>341</b>	<b>346</b>	<b>419</b>	<b>318</b>	<b>311</b>	<b>318</b>	<b>282</b>	<b>264</b>	<b>223</b>	<b>146</b>	<b>147</b>	<b>102</b>	<b>101</b>	<b>75</b>	<b>39</b>	<b>22</b>	<b>27</b>
Ramgarh*	3481	341	346	419	318	311	318	282	264	223	146	147	102	101	75	39	22	27
Darogapara	1193	120	118	121	128	111	106	88	77	75	53	47	34	48	34	14	10	9
Mahamunipara	328	33	24	46	41	40	22	19	29	19	13	14	12	5	4	4	2	1
Ramgar Bazar Abasik	1960	188	204	252	149	160	190	175	158	129	80	86	56	48	37	21	10	17
<b>Patachhara Union</b>	<b>16489</b>	<b>1950</b>	<b>1968</b>	<b>1859</b>	<b>1823</b>	<b>1590</b>	<b>1361</b>	<b>1030</b>	<b>945</b>	<b>780</b>	<b>731</b>	<b>709</b>	<b>476</b>	<b>440</b>	<b>322</b>	<b>217</b>	<b>129</b>	<b>159</b>
Rural	12266	1495	1505	1413	1332	1169	1031	757	702	576	530	511	331	331	230	149	97	107
Urban	4223	455	463	446	491	421	330	273	243	204	201	198	145	109	92	68	32	52
Nabhangha*	10668	1304	1316	1244	1170	1006	899	659	616	499	455	442	281	286	184	130	82	95
Balukhalipara	346	41	51	29	32	31	30	28	21	13	12	20	11	10	8	4	1	4
Belchharipara	477	51	63	65	51	45	29	29	25	24	30	27	12	10	2	6	4	4
Chandpara	78	10	13	8	7	4	9	7	6	3	2	4	1	2	1	1	0	0
Chhota Belchharipara	403	55	67	49	40	37	26	19	18	24	15	17	15	8	6	4	2	1
Chhota Kalapanipara	67	10	5	10	4	4	6	8	2	5	3	4	1	1	2	0	2	0
Chhota Pilakpara	130	16	22	11	22	5	10	10	8	4	5	4	3	3	4	2	1	0
Datarampara	835	80	71	115	106	75	77	47	50	37	40	32	33	22	16	17	7	10
Dhaka Colony	105	9	12	10	11	12	8	9	8	4	4	6	2	3	2	1	2	2
Gaiyapara	909	114	129	100	100	80	92	57	56	36	28	40	17	23	20	5	9	3
Guzapara	425	54	63	57	71	32	29	13	22	25	18	9	7	8	5	3	4	5
Hati Kumbapara	130	19	17	17	9	13	10	15	6	6	2	5	2	3	3	1	1	1

Administrative Unit, Location and Community	Total	Age Group (in years)																
		0-4	5-9	10-14	15-19	20-24	25-29	30-34	35-39	40-44	45-49	50-54	55-59	60-64	65-69	70-74	75-79	80+
1	2	3	4	5	6	7	8	9	10	11	12	13	14	15	16	17	18	19
Kalapanipara	199	26	21	17	18	32	14	9	11	9	14	13	2	3	4	2	1	3
Kampruepara	140	27	24	8	15	17	7	8	9	2	4	5	3	3	5	2	0	1
Kumaripara	59	7	5	9	8	6	3	2	3	3	2	5	0	2	3	1	0	0
Madhupurpara	188	27	23	22	14	17	10	10	15	11	5	12	5	7	5	3	0	2
Mahabubnagar	1148	109	117	168	122	122	91	66	57	49	57	43	48	36	17	17	15	14
Mara Kailapara	145	25	23	7	17	14	9	9	6	6	1	2	7	6	4	5	2	2
Masterpara	45	6	4	1	6	4	2	3	4	4	3	2	1	0	4	0	0	1
Natunpara	108	18	10	13	10	11	12	5	6	9	2	2	3	2	1	2	2	0
New Taichakmapara	188	20	16	18	26	27	9	13	15	12	8	6	3	1	3	4	3	4
Noapara	452	64	70	43	50	40	30	27	24	15	24	25	12	11	7	6	1	3
Pailya Bhangapara	628	82	85	57	56	47	61	42	36	37	30	25	14	25	6	6	4	15
Paklapara	734	116	78	75	61	76	71	52	35	25	24	34	20	35	14	13	2	3
Purba Balukhalipara	235	25	25	29	36	22	28	8	18	8	6	6	7	4	7	4	0	2
Rupasingpara	39	8	2	1	3	9	5	3	2	3	1	2	0	0	0	0	0	0
Sadhupara	36	2	5	3	1	6	3	1	3	4	3	1	1	2	1	0	0	0
Saidangpara	314	37	36	37	34	28	29	19	19	12	17	11	10	7	10	2	4	2
Saldapara	487	62	71	57	58	40	25	32	28	29	21	20	12	18	7	1	4	2
Sonar Khilpara	420	47	34	64	54	32	47	36	30	26	17	8	9	3	3	6	1	3
Tablapara	158	13	17	20	18	15	14	9	8	10	7	11	3	5	4	0	3	1
Taichakmapara	521	69	69	57	51	39	62	38	34	22	20	24	6	12	5	8	2	3
Thalipara	519	55	68	67	59	64	41	25	31	22	30	17	11	11	5	4	5	4
Parshuram Ghat* Buddhadhan	4223	455	463	446	491	421	330	273	243	204	201	198	145	109	92	68	32	52
Karbaripara	148	13	16	16	13	12	8	10	13	11	10	7	4	1	2	4	0	8
Datarampara	178	17	20	29	19	18	10	11	6	5	10	5	8	5	6	6	3	0
Dhrita Karbaripara	280	23	31	37	49	25	18	14	24	8	11	12	10	5	3	5	4	1
Jamini Chandrapara	113	8	14	9	21	15	6	5	7	4	8	1	5	4	2	2	0	2
Jari Chandrapara	214	30	24	30	23	21	12	15	11	11	7	8	6	7	5	3	0	1
Jumchharapara	90	11	9	7	13	8	8	7	4	3	3	5	3	3	2	0	2	2
Kalabaripara	209	25	34	22	21	18	17	15	13	9	9	8	5	3	6	3	1	0
Manik Chandrapara	208	29	20	16	23	16	24	17	10	10	13	6	6	10	5	1	0	2
Nakapa Bazarpara	157	15	7	19	17	26	12	12	3	7	6	12	8	3	4	3	1	2
Patachharapara Puran Nakapa	809	86	87	71	88	90	79	50	46	37	42	39	33	18	18	9	4	12
Mantupara	341	36	31	37	36	29	23	23	18	25	19	23	11	6	10	5	4	5
Rasulpur	933	112	113	98	92	93	74	62	54	37	43	45	28	29	21	16	5	11
Talmanipara	543	50	57	55	76	50	39	32	34	37	20	27	18	15	8	11	8	6
Temaram*	1598	191	189	169	162	163	132	98	86	77	75	69	50	45	46	19	15	12
Ashwinipara	127	12	11	14	13	14	6	6	8	10	5	6	7	4	6	0	3	2
Hriday Manipara	96	11	14	4	8	13	8	7	5	4	3	5	4	3	3	1	2	1
Nabdwippara Temaram	97	9	13	10	9	9	11	3	6	8	4	2	2	5	4	0	0	2
Headmanpara	240	22	27	27	25	11	18	19	21	14	13	12	9	8	10	3	0	1
Thalibari	1038	137	124	114	107	116	89	63	46	41	50	44	28	25	23	15	10	6
<b>Ramgar Union</b>	<b>16040</b>	<b>1905</b>	<b>1911</b>	<b>1826</b>	<b>1635</b>	<b>1479</b>	<b>1346</b>	<b>956</b>	<b>1044</b>	<b>763</b>	<b>741</b>	<b>712</b>	<b>455</b>	<b>440</b>	<b>336</b>	<b>220</b>	<b>112</b>	<b>159</b>
Rural	3048	311	308	323	304	322	244	175	194	176	180	170	88	82	70	47	21	33
Urban	12992	1594	1603	1503	1331	1157	1102	781	850	587	561	542	367	358	266	173	91	126
Hajachhara*	767	110	81	84	68	83	52	42	43	48	45	43	19	17	10	11	4	7
Daktarpara	157	14	8	15	23	16	9	12	6	12	9	9	5	6	5	4	1	3
Haja Rasiapara	82	16	12	8	6	7	6	5	3	2	6	5	1	2	1	2	0	0
Jarjaripara	182	19	22	21	11	28	11	6	10	14	12	11	6	3	1	3	2	2
Kanta Mukhpara	75	14	3	10	5	8	9	5	3	2	4	4	5	3	0	0	0	0
Kantapara	141	30	21	11	10	15	8	8	7	13	4	6	2	1	0	2	1	2
Taikathangpara	130	17	15	19	13	9	9	6	14	5	10	8	0	2	3	0	0	0
Nakapa (Part)*	2281	201	227	239	236	239	192	133	151	128	135	127	69	65	60	36	17	26
Antupara	288	25	41	29	27	27	12	11	25	19	23	19	14	6	3	4	2	1
Aunghlapara	120	13	12	7	9	16	12	5	8	9	5	4	4	6	7	1	1	1
Baidyapara	258	26	15	20	16	28	26	17	13	14	18	23	12	6	8	9	2	5
Bara Khedapara	100	12	10	8	10	13	11	8	4	2	6	9	2	1	0	0	2	2
Bazar Chowdhurypara	369	31	25	44	44	49	34	21	18	22	17	22	8	11	15	2	1	5
Beltalipara	21	4	1	3	1	1	1	2	1	0	1	1	1	1	1	1	0	1
Chhota Kheda																		
Jouthakhamar	160	17	23	18	16	10	16	12	11	10	5	6	4	3	7	1	0	1

Administrative Unit, Location and Community	Total	Age Group (in years)																
		0-4	5-9	10-14	15-19	20-24	25-29	30-34	35-39	40-44	45-49	50-54	55-59	60-64	65-69	70-74	75-79	80+
1	2	3	4	5	6	7	8	9	10	11	12	13	14	15	16	17	18	19
Chinchhari para	141	16	19	15	17	16	12	10	10	4	5	2	4	4	3	3	1	0
Kalapru para	77	4	12	9	7	5	4	6	6	2	5	5	5	4	3	0	0	0
Kashibari	67	1	3	6	10	1	7	8	11	3	4	2	2	4	1	3	0	1
Lachari para	395	26	35	41	50	52	35	21	28	25	25	17	5	12	8	4	5	6
Muslim para	63	7	11	7	3	3	5	3	6	7	2	3	0	0	1	3	0	2
Pilak Ghat para	85	8	10	11	7	7	9	4	0	3	10	6	5	1	1	2	1	0
Ujai Chowdhury para	137	11	10	21	19	11	8	5	10	8	9	8	3	6	2	3	2	1
Ramgarh (Part)*	12992	1594	1603	1503	1331	1157	1102	781	850	587	561	542	367	358	266	173	91	126
Balipara	2353	265	289	343	266	197	192	153	147	91	88	84	51	72	40	24	23	28
Banshp para	46	7	3	2	6	3	3	5	3	1	2	3	5	0	1	2	0	0
Barma Tila	78	11	7	11	4	8	9	5	5	6	1	3	2	4	0	1	0	1
Brata Chandrapara	147	14	23	20	16	10	9	8	8	10	12	7	3	3	3	1	0	0
Chandapara	77	7	7	7	12	5	4	4	2	2	9	2	2	3	4	4	2	1
Dakkhin Lamkupara	842	87	191	87	83	56	64	47	56	35	32	29	20	17	16	11	3	8
Dakkhin Sonaiaga	285	31	25	27	26	33	31	18	16	10	19	15	12	8	7	2	0	5
Dakkhin Taichala	164	22	13	16	24	18	11	8	13	7	12	7	3	6	3	0	1	0
Dhaka Colony	117	19	10	6	11	17	12	3	5	7	4	13	1	2	1	3	0	3
Garukatapara	319	57	41	36	33	34	23	13	11	26	13	6	11	6	3	3	1	2
Hatir Khedapara	513	60	58	40	48	63	59	23	28	27	20	31	14	27	5	8	0	2
Jouthakhamar	212	24	31	19	22	21	15	10	11	9	8	9	14	6	5	4	3	1
Kazipara	277	39	32	37	17	25	23	19	25	12	10	8	13	6	7	3	1	0
Khagra Bilpara	410	47	43	56	44	48	24	21	21	25	20	25	10	8	8	5	2	3
Lalchhari para	1137	152	133	126	109	96	99	72	72	44	50	42	35	36	34	19	8	10
Madhyam Lamkupara	620	70	66	77	71	50	51	32	43	27	37	29	13	20	13	8	4	9
Nabbai Acre	173	24	17	26	17	14	17	10	16	8	3	4	6	6	3	0	2	0
Nazirapara	257	32	47	35	17	12	23	19	17	9	13	8	6	1	5	1	7	5
Noapara	334	43	33	34	37	25	31	20	26	18	10	15	12	7	9	6	3	5
Nurpur	223	31	23	21	24	18	27	15	20	8	12	9	3	4	5	2	1	0
Rupai Chhari para	325	33	22	41	39	17	28	22	33	21	20	14	9	12	6	3	4	1
School Tila	418	54	47	49	38	51	38	31	18	16	9	21	10	14	4	8	4	6
Sonaiagapara	752	79	81	86	96	68	60	57	46	39	36	34	22	13	13	13	7	2
Tarachanpara	267	31	35	32	27	22	22	18	16	10	15	8	13	5	6	3	3	1
Thana Chandrapara	628	90	89	60	58	47	54	25	40	26	32	33	20	17	21	6	5	5
Tokani para	35	3	3	6	5	5	2	2	3	2	0	2	0	1	0	1	0	0
Uttar Lamkupara	992	120	111	103	95	104	89	57	80	53	37	41	26	29	20	16	2	9
Waifapara	991	142	123	100	86	90	82	64	69	38	37	40	31	25	24	16	5	19

**Table C-03: Population by Religion, Location and Community, 2022**

Administrative Unit, Location and Community	Total	Muslim	Hindu	Christian	Buddhist	Others
1	2	3	4	5	6	7
<b>Khagrachhari</b>	<b>714119</b>	<b>332687</b>	<b>119706</b>	<b>4407</b>	<b>256600</b>	<b>719</b>
Rural	416013	159940	75789	3150	176915	219
Urban	298106	172747	43917	1257	79685	500
<b>Dighinala Upazila</b>	<b>115440</b>	<b>41217</b>	<b>10867</b>	<b>380</b>	<b>62960</b>	<b>16</b>
Rural	86584	27315	5589	248	53429	3
Urban	28856	13902	5278	132	9531	13
<b>Babuchhara Union</b>	<b>15416</b>	<b>1786</b>	<b>547</b>	<b>56</b>	<b>13024</b>	<b>3</b>
Rural	14453	1762	546	53	12089	3
Urban	963	24	1	3	935	0
Baghaichhari*	6473	1329	205	10	4926	3
Babuchhara Bazar	1468	1309	123	0	36	0
Dadan Karbaripara	1058	1	4	0	1053	0
Kamala Baganpara	41	0	0	0	41	0
Kandara Karbaripara	489	0	4	0	485	0
Magya Karbaripara	899	19	72	2	806	0
Natunchandra Karbaripara	535	0	0	4	531	0
Rabichandra Karbaripara	455	0	0	0	452	3
Rokchandra Karbaripara	579	0	0	0	579	0
Sahadeb Karbaripara	488	0	0	4	484	0
Shachindralal Karbaripara	461	0	2	0	459	0
Chhatarachhara*	398	0	0	0	398	0
Bagankumar Karbaripara	256	0	0	0	256	0
Gandhikumar Karbaripara	142	0	0	0	142	0
Daner Dhanpata*	341	0	0	13	328	0
Bangalichan Karbaripara	116	0	0	6	110	0
Jogeshchandra Karbaripara	179	0	0	0	179	0
Lakmi Kumar Kan Para	46	0	0	7	39	0
Dhanpata*	838	0	2	2	834	0
Binandakumar Karbaripara	150	0	0	0	150	0
Kalendra Karbaripara	115	0	0	0	115	0
Manorath Talukderpara	174	0	0	0	174	0
Rupdhan Karbaripara	182	0	0	0	182	0
Punyosen Karbaripara	217	0	2	2	213	0
Duluchhari*	1086	39	0	15	1032	0
Ashwini Karbaripara	147	0	0	0	147	0
Ashwinikumar Karbaripara	81	0	0	0	81	0
Buddhadhan Karbaripara	50	0	0	0	50	0
Chandramohan Karbaripara	215	0	0	10	205	0
Purnajoy Karbaripara	185	0	0	0	185	0
Shadhanchandra Karbaripara	91	0	0	0	91	0
Shyamacharan Karbaripara	317	39	0	5	273	0
Jarulchhari*	963	24	1	3	935	0
Bangalichan Karbaripara	196	0	0	0	196	0
Birendra Headmanpara (Ganjoti)	191	24	1	2	164	0
Godachan Karbaripara	230	0	0	0	230	0
Nandalal Karbaripara	112	0	0	0	112	0
Niranjan Karbaripara	234	0	0	1	233	0
Kukichhara*	592	32	0	0	560	0
Akasya Karbaripara	144	0	0	0	144	0
Aralya Karbaripara	190	0	0	0	190	0
Gadadhan Karbaripara	258	32	0	0	226	0
Maddho Dhanpata*	24	0	0	0	24	0
Dajor Para	24	0	0	0	24	0
Naraichhari Reserve Forest*	1136	359	19	3	755	0
Dungkaba Chhara	180	0	0	0	180	0
Bgb Camp	378	359	19	0	0	0
Baghaihat	173	0	0	3	170	0
Rijimohn Chhara	113	0	0	0	113	0
Shilchhari	148	0	0	0	148	0
Shamukchhari	144	0	0	0	144	0
Nunchhari*	2743	3	319	10	2411	0
Badankumar Karbaripara	115	0	115	0	0	0
Bidyakumar Karbaripara	38	0	37	1	0	0

Administrative Unit, Location and Community	Total	Muslim	Hindu	Christian	Buddhist	Others
1	2	3	4	5	6	7
Chowdhurypara	503	0	11	0	492	0
Indramani Karbaripara	148	0	1	2	145	0
Ketuchandra Karbaripara	266	0	0	2	264	0
Kongsing Kangpara	166	3	151	2	10	0
Nunchhari Dp Para	504	0	1	0	503	0
Shadhankumar Karbaripara	79	0	0	3	76	0
Shurasen Memberpara	310	0	2	0	308	0
Taritkanti Karbaripara	271	0	1	0	270	0
Hiran Kumar K.Para	343	0	0	0	343	0
Sardengchhara*	822	0	1	0	821	0
Bujdhan Karbaripara	89	0	1	0	88	0
Dewanpara	72	0	0	0	72	0
Dharaschandra Karbaripara	81	0	0	0	81	0
Dhananjoy Karbaripara	109	0	0	0	109	0
Tuturusing Karbaripara	191	0	0	0	191	0
Usharam Karbaripara	43	0	0	0	43	0
Kogeya Tuli	237	0	0	0	237	0
<b>Boalkhali Union</b>	<b>21699</b>	<b>6813</b>	<b>5473</b>	<b>132</b>	<b>9271</b>	<b>10</b>
Rural	4654	71	1000	4	3579	0
Urban	17045	6742	4473	128	5692	10
Boalkhali*	17045	6742	4473	128	5692	10
Ashwini Mahajanpara	496	0	467	8	21	0
Babupara	490	164	24	1	295	6
Bhagirathpara	190	0	0	0	190	0
Birabahu Karbaripara	118	0	0	0	118	0
Boalkhali Puran Bazar	712	540	105	0	67	0
Chandrajoy Masterpara	531	1	1	1	528	0
Chappapara	385	0	267	5	113	0
Chitta Memberpara	319	0	298	21	0	0
Islam Shibir	167	165	0	0	2	0
Jamtali	917	906	5	4	0	2
Madhya Thanapara	704	349	257	1	97	0
Mukunda Karbaripara	64	0	0	0	64	0
Nilbaran Karbaripara	486	13	2	3	468	0
No.1 Joutha Khamar	273	0	167	17	89	0
No.2 Jouthakhamar	284	0	159	4	121	0
No.3 Joutha Khamarpara	323	0	212	2	109	0
Pajendra Karbaripara	379	0	343	36	0	0
Pashchim Kanthaltali	1969	975	505	0	489	0
Pomangpara	444	12	415	3	14	0
Purba Kanthaltali	563	214	162	0	187	0
Purba Thanapara	1077	484	94	1	498	0
Purnakumer Karbaripara	291	0	187	0	104	0
Rangipara	95	0	0	0	95	0
Sudhir Memberpara	1158	607	211	8	330	2
Suresh Headmanpara	262	45	210	5	2	0
Thana Bazar Area	731	642	37	0	52	0
Thanapara	3117	1604	340	1	1172	0
Tulapara	422	0	4	5	413	0
Upajatiya Sharanarathi Punarbasan Shibir	78	21	1	2	54	0
Katarung*	4654	71	1000	4	3579	0
Babhrubahan Headmanpara	252	0	251	0	1	0
Battalalpara	234	0	2	0	232	0
Chandramohan Karbaripara	206	0	6	0	200	0
Dakkhin Katarungchhara	283	1	3	0	279	0
Dakkhin Noukachhara	168	0	1	0	167	0
Karaitalpara	71	0	0	0	71	0
Nilratan Karbaripara	292	0	0	1	291	0
No.1 Jouthakhamar	225	0	0	0	225	0
No.2 Jouthakhamar	235	0	204	0	31	0
No.3 Jouthakhamer	280	0	35	0	245	0
No.4 Jouthakhamar	319	20	205	0	94	0
Noukachhara Masterpara	298	0	0	0	298	0
Pratishodh Karbaripara	91	0	2	0	89	0
Ramratan Karbaripara	337	50	285	0	2	0

Administrative Unit, Location and Community	Total	Muslim	Hindu	Christian	Buddhist	Others
1	2	3	4	5	6	7
Uttar Chhatak Chharapara	211	0	0	0	211	0
Uttar Katarungchhara	169	0	5	0	164	0
Uttar Noukachhara	350	0	0	0	350	0
Tebangchhara	633	0	1	3	629	0
<b>Dighinala Union</b>	<b>14866</b>	<b>395</b>	<b>36</b>	<b>27</b>	<b>14408</b>	<b>0</b>
Rural	14866	395	36	27	14408	0
Urban	0	0	0	0	0	0
Dighinala*	14866	395	36	27	14408	0
Baghaichhari Kangsajoy Karbaripara	1474	0	3	5	1466	0
Baghaichhari Baganpara	197	0	4	0	193	0
Baghaichhari Dhanurdhar Karbaripara	698	0	0	0	698	0
Baidyapara	371	0	1	3	367	0
Banchhara Akkhaymani Karbaripara	287	0	0	4	283	0
Banchhara Fanibhushan Karbaripara	76	0	0	0	76	0
Banchhara Jatishchandra Karbaripara	212	0	0	0	212	0
Banchhara Murapara	137	0	0	0	137	0
Baradham	802	0	1	3	798	0
Chinalchhara Tarakmohan Karbaripara	513	0	0	0	513	0
Dakkhin Baradam	417	0	0	0	417	0
Dakkhin Pukurghat	379	0	0	0	379	0
Dakkhin Udal Bagan	130	0	0	0	130	0
Dane Banchhara Ramanirajan Karbaripara	274	0	0	1	273	0
Dane Banchhara Kripananda Karbaripara	133	0	0	0	133	0
Dilchan Karbaripara	234	0	0	0	234	0
Gobinda Karbaripara	510	0	0	0	510	0
Headmanpara	614	10	0	1	603	0
Jaminimohan Karbaripara	283	0	0	0	283	0
Kanthabagan	147	0	0	0	147	0
Madhya Banchhara Hangsadhwa Karbaripara	183	0	0	0	183	0
Madhya Banchhara Rasikmohan Karbaripara	395	0	0	0	395	0
Madhya Banchhara Satyajit Karbaripara	168	0	0	0	168	0
No.1 Baghaichhari Thalipara	376	0	0	0	376	0
No.1 Noapara	285	0	0	5	280	0
No.2 Baghaichhari	372	0	0	0	372	0
No.2 Noapara	162	0	0	0	162	0
No.2 Baghaichhari(Army Camp, Bgb Camp)	337	321	16	0	0	0
Pablahali Nandeshwar Karbaripara	273	0	0	0	273	0
Pablahali Indramani Karbaripara	431	39	2	0	390	0
Rangapanichhara Chandaramohan Karbaripara	253	16	9	0	228	0
Rangapanichhara Manindra Karbaripara	366	0	0	0	366	0
Rangapanichhara Ramchandra Karbaripara	183	0	0	1	182	0
Shankhola Rajanikumar Karbaripara	116	0	0	0	116	0
Shankhola Babhru Karbaripara	426	0	0	1	425	0
Shankhola Lalsing Karbaripara	420	0	0	0	420	0
Tukka Karbaripara	265	0	0	0	265	0
Udal Bagan	978	1	0	1	976	0
Uttar Banchhara	430	0	0	2	428	0
Uttar Pukurghat	559	8	0	0	551	0
<b>Kabakhali Union</b>	<b>17937</b>	<b>9112</b>	<b>50</b>	<b>69</b>	<b>8706</b>	<b>0</b>
Rural	16895	8092	28	69	8706	0
Urban	1042	1020	22	0	0	0
Kabakhali*	8890	5720	30	59	3081	0
Cantonment Area	1042	1020	22	0	0	0
Dakkhin Hutchinsonpur	883	440	1	0	442	0
Durga Karbaripara	196	0	0	1	195	0
Hazachhara Jorabridge	388	0	0	1	387	0
Headmanpara	812	617	0	0	195	0
Islampur	791	781	7	3	0	0
Jamburapara	298	0	0	1	297	0
Joykumar Karbaripara	603	424	0	0	179	0
Kangerima Chhara	217	0	0	0	217	0
Kriparanjan Karbaripara	192	0	0	5	187	0
Muslimpara	992	992	0	0	0	0
Nabagram Alinagar	124	124	0	0	0	0
Noapara	252	0	0	0	252	0

Administrative Unit, Location and Community	Total	Muslim	Hindu	Christian	Buddhist	Others
1	2	3	4	5	6	7
Purba Hutchinsonpur	286	286	0	0	0	0
Ranashova Karbaripara	149	0	0	0	149	0
Reserve Chhara	255	0	0	26	229	0
Shukna Banshdaba Karbaripara	43	0	0	0	43	0
Shukna Chharapara	227	0	0	0	227	0
Uttar Hutchinsonpur	1037	1036	0	1	0	0
Nalkata	103	0	0	21	82	0
Pablakhali*	7096	3379	20	10	3687	0
Battalapara	246	0	0	0	246	0
Dajrapara	124	0	0	0	124	0
Dakkhin Milanpur	1453	1383	8	0	62	0
Gubjoy Karbaripara	205	0	0	0	205	0
Kripapur	1031	0	0	1	1030	0
Nalkata Chharapara	139	0	1	1	137	0
Narikel Baganpara	336	0	0	3	333	0
Pashchim Shantipur	289	0	1	4	284	0
Purba Shantipur	482	0	7	0	475	0
Rasyamani Karbaripara	276	0	0	1	275	0
Shibbaripara	22	3	1	0	18	0
Uttar Milanpur	2493	1993	2	0	498	0
Tarabania*	1951	13	0	0	1938	0
Bhitar Tarabania	196	0	0	0	196	0
Dakkhin Tarabania	373	0	0	0	373	0
Duluchhari	482	0	0	0	482	0
Khalkulpara	214	0	0	0	214	0
Madhya Bhitapara	60	0	0	0	60	0
Pagujya Chharipara	28	0	0	0	28	0
Pashchim Khetrapur	95	0	0	0	95	0
Rebati Karbaripara	459	13	0	0	446	0
Uttar Tarabania	44	0	0	0	44	0
<b>Merung Union</b>	<b>45522</b>	<b>23111</b>	<b>4761</b>	<b>96</b>	<b>17551</b>	<b>3</b>
Rural	35716	16995	3979	95	14647	0
Urban	9806	6116	782	1	2904	3
Bara Hazachharaa*	2297	357	5	3	1932	0
4 Kiloprisikhon Tila	359	357	2	0	0	0
Badalchhari	235	0	0	2	233	0
Chahabachhara	42	0	0	0	42	0
Bajapata Chhari	322	0	0	0	322	0
Kanggarima Chhara	236	0	0	0	236	0
Dhanama Chhara	272	0	0	0	272	0
Panchhari Netrajoy Karbaripara	580	0	2	1	577	0
Pravati Karbaripara	100	0	0	0	100	0
Talchhari	151	0	1	0	150	0
Bara Merung*	23804	14839	3965	47	4953	0
Anathashram	929	902	27	0	0	0
B Bariapara	449	449	0	0	0	0
Bancha Marang	1037	802	0	0	235	0
Bara Merang Ansarcamp.	856	855	1	0	0	0
Belchhari Kalachan Mahajanpara	1610	1445	0	0	165	0
Betchhari Bibhuti Karbaripara	2374	1908	5	0	461	0
Bhairafa Mukh	172	0	0	0	172	0
Bhairafa Nayapara	427	0	7	4	416	0
Bhairafa Rubber Prkalpa	177	28	30	16	103	0
Bhairafapara	186	0	186	0	0	0
Bindu Baruapara	162	0	0	0	162	0
Bishnu Karbaripara	104	0	12	0	92	0
Chouddagram	1674	1578	4	0	92	0
Dakkhin Rasiknagar	1122	959	163	0	0	0
Gulchhari	312	0	0	0	312	0
Gulchharipara	444	1	65	20	358	0
Hajapara	629	0	449	0	180	0
Jalbanda	816	0	10	1	805	0
Jamtali Bangalipara	1032	1030	2	0	0	0
Jagannathpara	240	0	240	0	0	0
Kalidas Karbaripara	192	0	192	0	0	0



Administrative Unit, Location and Community	Total	Muslim	Hindu	Christian	Buddhist	Others
1	2	3	4	5	6	7
Madhya Boalkhali	1052	903	130	0	19	0
Madhya Betchhari	1612	1587	0	0	25	0
Mayafapara Harikumur Mahajanpara	384	0	382	0	2	0
Milan Karbaripara	235	0	231	4	0	0
Naymile Tapan Karbaripara	589	0	573	0	16	0
Rathichandra Karbaripara	341	0	341	0	0	0
Ratnamohan Karbaripara	303	4	1	1	297	0
Shadhanmani Karbaripara	308	200	51	0	57	0
Shanti Lakkipur	875	155	4	1	715	0
Sudhir Memberpara	554	37	448	0	69	0
Taidu Chhara / Taidu Chhara	307	0	301	0	6	0
Taracharan Karbaripara	304	0	110	0	194	0
Uttar Rasiknagar Armed Police Camp	910	910	0	0	0	0
Uttar Rasiknagar	1086	1086	0	0	0	0
Chhota Hazachhara*	2584	804	1	3	1776	0
Angada Masterpara	148	0	0	0	148	0
Babanya Karbaripara	570	0	0	0	570	0
Birabahu Headmanpara	299	0	0	3	296	0
Chhota Hazachharapara	805	804	0	0	1	0
Hazachharapara	214	0	0	0	214	0
Joyantabikash Karbaripara	172	0	0	0	172	0
Pagujyachhari	161	0	0	0	161	0
Pradipchandra Karbaripara	215	0	1	0	214	0
Chhota Merung*	9806	6116	782	1	2904	3
Angla Mahajanpara	162	0	1	0	161	0
Bhuiyanchhara	366	366	0	0	0	0
Bhuvanmohan Karbaripara (Lambachhara)	367	0	270	0	97	0
Bipin Karbaripara	2849	2775	59	0	12	3
Birendara Karbaripara	131	0	131	0	0	0
Buda Chhara	122	0	119	0	3	0
Fulchan Karbaripara	822	819	3	0	0	0
Gunadhar Karbaripara	295	1	3	0	291	0
Kharendra Karbaripara	117	0	0	0	117	0
Kinachan Karbaripara	417	417	0	0	0	0
Lakhibikash Karbaripara	73	0	1	0	72	0
Merungpara	315	0	6	0	309	0
Muratimohan Karbaripara	269	0	0	0	269	0
Nirmalchandra Karbaripara	256	0	0	0	256	0
No.1 Joutha Khamar	72	0	0	0	72	0
No.2 Joutha Khamar	50	2	0	0	48	0
No.3 Joutha Khamar	145	0	59	0	86	0
Purnachandra Karbaripara	133	3	0	0	130	0
Ranyapara	160	0	129	0	31	0
Shibanga Karbaripara (Chamelichhara)	189	1	0	0	188	0
Sobhanpur	1774	1732	1	1	40	0
Surajoy Karbaripara	492	0	0	0	492	0
Sushil Headmanpara	230	0	0	0	230	0
Rengkajya*	7031	995	8	42	5986	0
Bara Kangrakhaiya	218	0	0	4	214	0
Bichitra Karbaripara	229	0	0	0	229	0
Changra Chharipara	193	149	0	0	44	0
Chhota Kangrarhia	220	0	0	8	212	0
Dakkin Rengkajya	531	530	1	0	0	0
Dane Atarakchhara	128	0	0	6	122	0
Dayamohan Karbaripara	135	0	0	0	135	0
Dinanath Karbaripara	391	0	0	1	390	0
Indrajoy Karbaripara	271	1	0	0	270	0
Joyantamohan Karbaripara	154	0	0	0	154	0
Joykumar Karbaripara( Bagapara)	551	0	0	0	551	0
Kabalya Karbaripara	19	0	0	0	19	0
Kamalkrishna Karbaripara	44	18	0	0	26	0
Mahanta Headmanpara	438	0	0	0	438	0
Maner Manush	90	0	0	0	90	0
Manikchandra Karbaripara	208	0	0	1	207	0
Nagajya Karbaripara	75	0	0	0	75	0

Administrative Unit, Location and Community	Total	Muslim	Hindu	Christian	Buddhist	Others
1	2	3	4	5	6	7
Nala Karbaripara	109	0	4	0	105	0
Natunchandra Karbaripara	124	0	0	14	110	0
Niradmohan Karbaripara	113	0	0	0	113	0
Pagla Mahajanpara	143	0	0	0	143	0
Pravat Karbaripara	401	0	0	0	401	0
Rangkumar Karbaripara	89	0	0	0	89	0
Ranjanmani Karbaripar	494	0	0	0	494	0
Rasulpur	299	297	2	0	0	0
Sukhshanti Karbaripara	438	0	0	0	438	0
Surendra Karbaripara	418	0	1	0	417	0
Swarnakumar Karbaripara	295	0	0	0	295	0
Upendra Karbaripara	213	0	0	8	205	0
<b>Guimara Upazila</b>	<b>53258</b>	<b>16295</b>	<b>11991</b>	<b>65</b>	<b>24894</b>	<b>13</b>
Rural	42448	12161	9768	61	20457	1
Urban	10810	4134	2223	4	4437	12
<b>Guimara Union</b>	<b>18290</b>	<b>4457</b>	<b>7471</b>	<b>21</b>	<b>6329</b>	<b>12</b>
Rural	7480	323	5248	17	1892	0
Urban	10810	4134	2223	4	4437	12
Bailyachhari*	2519	134	2101	3	281	0
Arbaripara	195	0	194	1	0	0
Chaihlaprue Karbaripara	137	0	3	1	133	0
Chhankhalapara	234	7	227	0	0	0
Dhaliapara	73	0	73	0	0	0
Gaibingsapara	54	0	54	0	0	0
Jarichandrapara	192	0	163	0	29	0
Jumia Punarbasan	183	0	172	0	11	0
Mairungpara	173	1	172	0	0	0
Narayanpara	138	0	137	1	0	0
No.2 Bailyachhari Rubber Prkalpa Gram	259	0	246	0	13	0
No.3 Bailyachhari Rubber Prkalpa Gram	246	0	246	0	0	0
Prakritaranjanpara	103	0	87	0	16	0
1no.Bailyachhari Rubber Prkalpa Gram	295	0	221	0	74	0
Sadhupara	40	0	40	0	0	0
Schoolpara	197	126	66	0	5	0
Chhaduyapara*	955	185	265	0	505	0
Anu Miapara	216	185	0	0	31	0
Indramanipara	408	0	15	0	393	0
Kamindra Karbaripara	149	0	139	0	10	0
Rabindra Karbaripara	113	0	111	0	2	0
Thalipara	69	0	0	0	69	0
Guimara*	10810	4134	2223	4	4437	12
Baktapara	188	0	4	0	184	0
Barathalipara	116	0	0	0	112	4
Budangpara	638	325	9	0	304	0
Daktartila	1309	255	814	2	238	0
Darjilingtila	529	79	403	0	44	3
Dewanpara	1073	8	63	1	996	5
Dp Para	513	0	89	0	424	0
Guimara Bazarpara	1106	785	166	0	155	0
Hajachhara	337	261	4	0	72	0
Headmanpara	287	17	0	0	270	0
Jamadarpara	255	162	12	0	81	0
Kabutarchhara	482	461	0	0	21	0
Kalapara	86	0	56	0	30	0
Kumujya Para	149	0	0	0	149	0
Kuntichandra Karbaripara	343	0	253	0	90	0
Kyamrongpara	102	0	99	0	3	0
Lunduikyapara	1202	715	28	0	459	0
Masterpara	237	0	0	0	237	0
Memberpara	301	298	2	0	1	0
Mahinya Karbaripara	246	34	1	0	211	0
Muslimpara	532	495	0	0	37	0
Pashchim Jouthakhamar	183	0	0	0	183	0
Purba Jouthakhamar	131	2	0	1	128	0
Renuchhara	230	230	0	0	0	0

Administrative Unit, Location and Community	Total	Muslim	Hindu	Christian	Buddhist	Others
1	2	3	4	5	6	7
Tarachanpara	235	7	220	0	8	0
Taimatai*	4006	4	2882	14	1106	0
Bangkumarpara	71	0	71	0	0	0
Chhatipara	52	4	48	0	0	0
Dewanpara	421	0	3	0	418	0
Dhanirampara	385	0	380	3	2	0
Guimarapara	113	0	113	0	0	0
Joykumar Memberpara	64	0	54	0	10	0
Kalapara	83	0	82	1	0	0
Khagrapara	132	0	120	0	12	0
Kongja Aung Chowdhurypara	278	0	46	1	231	0
Kyamrongpara	260	0	260	0	0	0
Mahinna Karbaripara	201	0	0	0	201	0
Masterpara	79	0	79	0	0	0
Natun Purindrapara	96	0	96	0	0	0
Niaong Singpara	61	0	45	0	16	0
Noapara	84	0	84	0	0	0
Pancha Masterpara	27	0	27	0	0	0
Ramanipara	179	0	173	6	0	0
Reserve Chandrapara	86	0	86	0	0	0
Rupairam Headmanpara	76	0	76	0	0	0
Taimatai Rubber Project- 2	379	0	286	1	92	0
Taimatai Rubber Project- 3	217	0	171	2	44	0
Taimatai Rubber Project-1	351	0	271	0	80	0
Taimataipara	311	0	311	0	0	0
<b>Hafchhari Union</b>	<b>25983</b>	<b>10952</b>	<b>1933</b>	<b>33</b>	<b>13064</b>	<b>1</b>
Rural	25983	10952	1933	33	13064	1
Urban	0	0	0	0	0	0
Bara Pilak*	7256	4734	365	9	2147	1
Amtalipara	884	58	9	2	815	0
Baishnabpara	195	11	110	0	74	0
Bara Pilak Muslimpara	2127	2092	27	0	8	0
Chaindamunipara	195	0	2	0	193	0
Chhankholapara	44	0	0	0	44	0
Hajipara	1107	1079	23	0	4	1
Pajatilapara	623	355	177	0	91	0
Pashchim Bara Pilak	1097	1079	14	0	4	0
Patharchhara Chakmapara	191	45	0	0	146	0
Riaungmarangpara	198	0	1	0	197	0
Sainggulipara	300	9	2	0	289	0
Shikhangpara	213	6	0	7	200	0
Thubakpara	82	0	0	0	82	0
Baraitali*	2335	0	504	12	1819	0
Baraitalipara	382	0	1	0	381	0
Chhenggulipara	506	0	140	0	366	0
Dolchharipara	78	0	3	0	75	0
Kukichharapara	484	0	0	5	479	0
Maniram Tripurapara	122	0	117	5	0	0
Nishi Karbaripara	215	0	111	1	103	0
Noapara	157	0	7	0	150	0
Prabeshpara	102	0	0	0	102	0
Subalchandrapara	45	0	41	0	4	0
Taindongpara	156	0	0	1	155	0
Taruni Karbaripara	88	0	84	0	4	0
Hafchhari*	8810	5387	25	2	3396	0
Chhota Hafchharipara	514	0	0	0	514	0
Chhota Kalapanipara	247	0	0	1	246	0
Chhota Pilakpara	49	0	0	0	49	0
Hafchharipara	1112	1112	0	0	0	0
Hatimurapara	1213	1171	4	0	38	0
Jaliapara	1618	1594	20	0	4	0
Kalapani Bangalipara	774	774	0	0	0	0
Kalapanipara	518	0	0	0	518	0
Madhyam Hafchharipara	401	401	0	0	0	0
Patharchhara Marmapara	355	0	0	0	355	0

Administrative Unit, Location and Community	Total	Muslim	Hindu	Christian	Buddhist	Others
1	2	3	4	5	6	7
Patharchhara Chakmapara	284	104	0	0	180	0
Remrapara	492	0	1	0	491	0
Riaung Marampara	237	0	0	0	237	0
Shatghar Tilapara	231	231	0	0	0	0
Wakchharipara	377	0	0	1	376	0
Natun Para	388	0	0	0	388	0
Lubre Maram*	3324	306	99	4	2915	0
Baidyapara	201	0	0	0	201	0
Bara Thalipara	218	0	2	0	216	0
Chairmanpara	331	0	15	0	316	0
Hajipara	409	276	0	0	133	0
Headmanpara	286	0	0	0	286	0
Kumaijyapara	12	0	0	0	12	0
Lubrepara	596	29	25	4	538	0
Madhya Bara Thalipara	31	0	0	0	31	0
Mag Baidyapara	233	0	8	0	225	0
Mangtu Karbaripara	213	0	0	0	213	0
Naikkapara	105	0	0	0	105	0
Natunpara	503	0	6	0	497	0
Paingdongpara	61	1	0	0	60	0
Thoaungr Karbaripara	125	0	43	0	82	0
Nakrai*	1210	0	232	1	977	0
Batyapara	71	0	4	0	67	0
Nakraipara	518	0	0	0	518	0
Prabeh Chandrapara	45	0	3	0	42	0
Sindukchhari Mukhpara	437	0	126	1	310	0
Subalchandrapara	139	0	99	0	40	0
Taikarma*	3048	525	708	5	1810	0
Baraitalipara	427	6	0	5	416	0
Chhankholapara	503	0	1	0	502	0
Chhota Pilakpara	133	0	3	0	130	0
Ferkumarpara	288	0	183	0	105	0
Kachubantipara	43	43	0	0	0	0
Rajendra Memberpara	412	0	405	0	7	0
Saludangpara	75	0	0	0	75	0
Sonaram Karbaripara	166	0	115	0	51	0
Taikarma Bangalipara	476	476	0	0	0	0
Taikarmapara	525	0	1	0	524	0
<b>Sindukchhari Union</b>	<b>8985</b>	<b>886</b>	<b>2587</b>	<b>11</b>	<b>5501</b>	<b>0</b>
Rural	8985	886	2587	11	5501	0
Urban	0	0	0	0	0	0
Debalchhari*	2929	13	2	2	2912	0
Baganbari	218	0	0	0	218	0
Banshpara	203	0	0	0	203	0
Baraichhari Chakmapara	173	0	0	0	173	0
Baruichharipara	131	0	0	0	131	0
Chairmanpara	215	3	1	0	211	0
Chakmapara	127	0	0	0	127	0
Chhota Pilakpara	157	0	0	0	157	0
Debalchhari	236	0	0	1	235	0
Debalchhari Bazarpara	102	0	0	1	101	0
Dhurungpara	203	0	0	0	203	0
Gariachhari Camppara	90	0	0	0	90	0
Lichubagan	202	0	0	0	202	0
Mahajanpara	98	0	0	0	98	0
Manachharipara	194	0	0	0	194	0
Nakabaipara	202	0	0	0	202	0
Pashchim Baraichhari	88	0	0	0	88	0
Purba Dhurungpara	121	0	1	0	120	0
Singhapara	169	10	0	0	159	0
Goichhari*	1699	7	0	0	1692	0
Akbari Panchharipara	74	0	0	0	74	0
Akbaripara	122	0	0	0	122	0
Chonggra Chharipara	187	0	0	0	187	0
Gariachharipara	230	7	0	0	223	0

Administrative Unit, Location and Community	Total	Muslim	Hindu	Christian	Buddhist	Others
1	2	3	4	5	6	7
Goichhari	236	0	0	0	236	0
Goichhari Bazarpara	144	0	0	0	144	0
Kalachharipara	67	0	0	0	67	0
Lambachharapara	99	0	0	0	99	0
Mechyupara	298	0	0	0	298	0
Puratan Gariachharipara	64	0	0	0	64	0
Purba Gariachhari	132	0	0	0	132	0
Sagalachharipara	46	0	0	0	46	0
Sindukchhari*	3938	866	2585	9	478	0
Camppara	241	173	68	0	0	0
Chhota Murapara	219	0	219	0	0	0
Jagannathpara	257	0	13	0	244	0
Manajoy Karbaripara	415	0	415	0	0	0
Murapara	194	0	194	0	0	0
Nakraipara	150	149	0	0	1	0
Natun Murapara	257	0	257	0	0	0
Natunpara	360	0	359	0	1	0
Pankhimura	221	0	201	0	20	0
Ramgopalpara	143	0	143	0	0	0
Rathi Mahajanpara	56	0	56	0	0	0
Roazapara	137	0	137	0	0	0
Sindukchhari Bazarpara	467	237	211	0	19	0
Sindukchhari Guchchhagram	313	307	6	0	0	0
Sindukchhari Mukhpara	118	0	5	0	113	0
Sukanta Mahajanpara	184	0	175	9	0	0
Thandachhari	206	0	126	0	80	0
Tindukchhari*	419	0	0	0	419	0
Badalghat	182	0	0	0	182	0
Tindukchhari	76	0	0	0	76	0
Tindukchhari Mukhpara	161	0	0	0	161	0
<b>Khagrachhari Sadar Upazila</b>	<b>136141</b>	<b>47620</b>	<b>33713</b>	<b>2380</b>	<b>52412</b>	<b>16</b>
Rural	63895	11628	22170	1840	28257	0
Urban	72246	35992	11543	540	24155	16
<b>Khagrachhari Paurashava</b>	<b>58875</b>	<b>34561</b>	<b>7936</b>	<b>437</b>	<b>15925</b>	<b>16</b>
<b>Ward No. 01</b>	<b>6428</b>	<b>1187</b>	<b>558</b>	<b>28</b>	<b>4655</b>	<b>0</b>
Bangalkati (Part)*	6428	1187	558	28	4655	0
Ananta Masterpara	417	15	20	0	382	0
Bgb Camp Area Sector H/Q	634	605	29	0	0	0
Dakkhin Khabang Paria	1357	85	18	1	1253	0
Latu Miapara	149	87	28	4	30	0
Pashchim Narankhaiya	737	9	18	2	708	0
Singinala	1123	386	337	10	390	0
Swanirvar Bazar	18	0	6	2	10	0
Upalipara	439	0	9	0	430	0
Uttar Khabang Paria	1554	0	93	9	1452	0
<b>Ward No. 02</b>	<b>8662</b>	<b>7656</b>	<b>334</b>	<b>18</b>	<b>654</b>	<b>0</b>
Bangalkati (Part)*	8662	7656	334	18	654	0
College Gate Elaka	431	386	21	0	24	0
Collegepara	229	27	17	0	185	0
Forest Aera	37	30	0	0	7	0
Greater Comillatila	2173	2163	10	0	0	0
Khejur Bagan	212	102	43	9	58	0
Mahammadpur	1046	1046	0	0	0	0
Purba Narankhaiya	280	16	19	2	243	0
Sabujbag	2093	1956	97	1	39	0
Kadertila	259	208	7	1	43	0
Talukdarpara	399	317	48	1	33	0
Cantonment Area	1503	1405	72	4	22	0
<b>Ward No. 03</b>	<b>7390</b>	<b>5838</b>	<b>1217</b>	<b>3</b>	<b>332</b>	<b>0</b>
Bangalkati (Part)*	7390	5838	1217	3	332	0
Arambag	1433	1222	142	0	69	0
Bus Terminal Elaka	44	39	3	2	0	0
Muslimpara	1869	1830	34	0	5	0
Pashchim Mahajanpara	558	323	71	0	164	0
Shabda Miapara	1302	1270	30	0	2	0
Shantinagar	2184	1154	937	1	92	0

Administrative Unit, Location and Community	Total	Muslim	Hindu	Christian	Buddhist	Others
1	2	3	4	5	6	7
<b>Ward No. 04</b>	<b>4342</b>	<b>2691</b>	<b>240</b>	<b>18</b>	<b>1390</b>	<b>3</b>
Bangalkati (Part)*	1746	361	172	16	1194	3
Mahajanpara	1404	140	73	16	1172	3
Narikelbagan	342	221	99	0	22	0
Golabari (Part)*	2596	2330	68	2	196	0
Bhangabridge	41	41	0	0	0	0
Development Board Residential Elaka	144	36	20	1	87	0
Kalabagan	1466	1453	9	1	3	0
Masterpara	785	655	31	0	99	0
Old Police Line	61	56	5	0	0	0
Roads & Highways Residential Elaka	99	89	3	0	7	0
<b>Ward No. 05</b>	<b>5278</b>	<b>3773</b>	<b>1067</b>	<b>180</b>	<b>253</b>	<b>5</b>
Golabari (Part)*	4436	3482	659	100	190	5
Collectorate Area	446	351	48	0	45	2
Galachipa	224	210	14	0	0	0
Govt. High School Elaka	98	81	5	0	12	0
Islampur	1170	1144	21	0	5	0
Khagrapur	483	182	204	64	30	3
Nensy Bazar	103	87	16	0	0	0
No.1 Kadamtoli	524	462	28	0	34	0
Office Tila	101	84	14	0	3	0
Police Line Elaka	623	299	287	25	12	0
Ps And T&T Area	333	308	10	0	15	0
Public Health Area	70	62	5	0	3	0
Purba Kalabagan	208	205	2	0	1	0
Resthouse Aera	53	7	5	11	30	0
Perachhara (Part)*	842	291	408	80	63	0
Ramanimohanpara	842	291	408	80	63	0
<b>Ward No. 06</b>	<b>8534</b>	<b>8008</b>	<b>502</b>	<b>9</b>	<b>15</b>	<b>0</b>
Golabari (Part)*	8534	8008	502	9	15	0
Adc Hill Area	1706	1666	40	0	0	0
Garugari Gap Elaka	817	817	0	0	0	0
Harinathpara Elaka	1393	1335	58	0	0	0
Mohammadpur Area	1203	1175	23	0	5	0
Rasulpur Elaka	725	699	25	0	1	0
Shalban Adarshapara	1076	1065	7	0	4	0
Shsiban Athara Paribar	1614	1251	349	9	5	0
<b>Ward No. 07</b>	<b>8111</b>	<b>1461</b>	<b>1836</b>	<b>161</b>	<b>4649</b>	<b>4</b>
Golabari (Part)*	8111	1461	1836	161	4649	4
Anandanagar	1963	424	1255	13	271	0
Haspatal Elaka	199	101	24	10	64	0
Madhupur	819	12	33	0	774	0
Maitripur	651	8	37	9	597	0
Manpura Residential Elaka	206	182	17	0	7	0
Milanpur	1181	295	135	54	693	4
Mollapara	366	366	0	0	0	0
Natunpara	541	0	55	11	475	0
Pankhaiyapara	1986	13	221	58	1694	0
Shishusadan Elaka	103	7	38	1	57	0
Tekpara	46	9	16	5	16	0
Wapda Elaka	50	44	5	0	1	0
<b>Ward No. 08</b>	<b>2206</b>	<b>1602</b>	<b>373</b>	<b>5</b>	<b>226</b>	<b>0</b>
Golabari (Part)*	2206	1602	373	5	226	0
Basundhara Elaka	296	123	122	0	51	0
Chaihlaupara	206	49	13	5	139	0
Dakkhin Adalat Road	85	70	15	0	0	0
Eidgapara	73	66	6	0	1	0
Masjid Road Elaka	37	33	4	0	0	0
Narayanmandir Elaka	62	40	22	0	0	0
Nayanpur Elaka	713	613	92	0	8	0
Pankhaiyapara Road	125	100	16	0	9	0
Pashchim Shahid Kader Road	72	63	8	0	1	0
Purba Shahid Kader Road	88	28	56	0	4	0
Shabji Market Elaka	218	214	2	0	2	0
Shutki Sarak Elaka	28	0	17	0	11	0
Uttar Mehedi Road	203	203	0	0	0	0

Administrative Unit, Location and Community	Total	Muslim	Hindu	Christian	Buddhist	Others
1	2	3	4	5	6	7
<b>Ward No. 09</b>	<b>7924</b>	<b>2345</b>	<b>1809</b>	<b>15</b>	<b>3751</b>	<b>4</b>
Golabari (Part)*	7924	2345	1809	15	3751	4
Ansunagar	470	276	106	2	86	0
Aparna Chowdhurypara	535	166	164	0	205	0
Aparna Masterpara	102	1	0	0	101	0
Apbn Muslimpara	839	665	124	0	49	1
Battali Elaka	131	1	6	0	124	0
Dakkhin Mehedibag	246	246	0	0	0	0
Futbil Elaka	115	0	0	0	115	0
Kaladeba	650	45	75	5	525	0
Kalyanpur	1181	275	312	2	592	0
Battali Chakma Para	166	7	1	0	158	0
Krishnanagor	286	137	106	0	43	0
Rajyamanipara	528	43	52	1	432	0
Rukhai Chowdhurypara	685	239	354	0	92	0
Rupnagar Elaka	647	211	402	1	33	0
Swapnamohan Karbaripara	203	2	68	0	133	0
Tentultala	450	7	4	0	436	3
Upper Perachhara	690	24	35	4	627	0
<b>Bhaibonchhara Union</b>	<b>22736</b>	<b>1491</b>	<b>10640</b>	<b>425</b>	<b>10180</b>	<b>0</b>
Rural	9365	60	7033	322	1950	0
Urban	13371	1431	3607	103	8230	0
Bhaibonchhara*	13371	1431	3607	103	8230	0
Akkhaymanipara	62	0	0	1	61	0
Almanipara	292	0	287	1	4	0
Baishnabpara	76	5	71	0	0	0
Bara Rai Taisapara	172	0	172	0	0	0
Bhaibonchhara Bazar Area	198	154	34	0	10	0
Bilpara	132	0	0	0	132	0
Chhota Nala	314	0	8	0	306	0
Chhota Rai Taisapara	83	0	80	0	3	0
Chittaranjanpara	87	0	0	0	87	0
Adarsha Muslimpara	197	195	0	0	2	0
Dakkhin Pakujyachharipara	159	0	0	3	156	0
Dewanpara	600	0	1	1	598	0
Dhanendra Karbaripara	194	0	194	0	0	0
Dhrungcharjapara	88	0	0	0	88	0
Foresttila	189	17	138	3	31	0
Garjan Tilapara	178	0	50	0	128	0
Harikunjapara	373	0	373	0	0	0
Headmanpara	155	0	13	0	142	0
Hindupara	62	9	48	0	5	0
Kukichhara	327	0	0	5	322	0
Lambapara	119	0	118	1	0	0
Madanmohanpara	45	0	0	0	45	0
Mrachanaipara	634	0	7	2	625	0
Munigrampara	490	0	1	3	486	0
Nabakumarpara	144	0	144	0	0	0
Nakshatali	147	0	0	0	147	0
No.1 Prakalpa Gram	170	0	0	0	170	0
No.10 Prakalpa Gram	413	0	408	4	1	0
No.2 Prakalpa Banpara	202	0	2	0	200	0
No.3 Natun Bagan Prakalpa	176	0	47	9	120	0
No.3 Prakalpa Gram	94	0	0	0	94	0
No.4 Natun Bagan Prakalpa	301	0	95	3	203	0
No.4 Prakalpa Gram	352	0	0	0	352	0
No.5 Prakalpa Gram	375	0	31	0	344	0
No.6 Noapara	167	27	1	0	139	0
No.6 Prakalpa Gram	339	0	1	0	338	0
No.7 Prakalpa Gram	300	0	1	0	299	0
No.8 Prakalpa Gram	392	0	1	61	330	0
No.9 Prakalpa Gram	307	1	137	0	169	0
Noapara	142	0	2	0	140	0
Pashchim Muslimpara	313	292	17	0	4	0
Police Fari	158	125	32	0	1	0



Administrative Unit, Location and Community	Total	Muslim	Hindu	Christian	Buddhist	Others
1	2	3	4	5	6	7
Pratibandhakpara	126	1	0	0	125	0
Purba Muslimpara	576	568	8	0	0	0
Purnabijoy Karbaripara	146	0	0	1	145	0
Rabidhanpara	324	0	324	0	0	0
Rabijoypara	359	0	0	0	359	0
Ranjanmanipara	155	0	0	2	153	0
Ratanjoypara	273	0	6	0	267	0
Saiandarpara	246	0	5	0	241	0
Sajekpara	140	0	0	0	140	0
Shantigram	194	0	40	0	154	0
Shibmandirpara	212	0	160	0	52	0
Shyambaripara	100	0	100	0	0	0
Sudhanwapara	434	0	431	3	0	0
Unnayan Board	63	35	4	0	24	0
Uttar Pakujyachharipara	305	2	15	0	288	0
Ghachhban*	5904	58	4528	142	1176	0
Amla Hadukpara	190	0	190	0	0	0
Amritapara	554	0	504	38	12	0
1no.3 Prakalpa Gram	267	0	7	0	260	0
Barapara	478	0	478	0	0	0
Baurapara	231	0	16	0	215	0
Bejachandrapara	221	0	221	0	0	0
Chhotapara	158	0	157	0	1	0
Kajalyapara	122	18	5	0	99	0
Kalabanpara	183	37	130	16	0	0
Keyapara	230	0	230	0	0	0
Krishnamohanpara	127	0	1	0	126	0
Kumar Dhanpara	677	2	648	25	2	0
Mantripara	230	1	199	29	1	0
No.2 Prakalpa Gram	827	0	617	20	190	0
Noapara (Barapara)	391	0	386	5	0	0
Noapara-1	274	0	0	4	270	0
Rasta Hadukpara	150	0	145	5	0	0
Sadhupara	72	0	72	0	0	0
Simanapara	223	0	223	0	0	0
Taiflu Hadukpara	233	0	233	0	0	0
Hamachang Para	66	0	66	0	0	0
Jormarong*	3461	2	2505	180	774	0
Aprusi Chairmanpara	122	0	5	0	117	0
Chhota Baripara	497	0	382	91	24	0
Companypara	57	0	40	0	17	0
Dakkhin Nalchhara	267	0	5	0	262	0
Debaranjanpara	109	0	3	1	105	0
Hari Dayalpara	114	0	84	0	30	0
Birashi Mura	68	0	66	0	2	0
Nirmalpara	385	0	384	0	1	0
Purnamohan Karbaripara	123	0	123	0	0	0
Haping Para	208	0	185	19	4	0
Simanapara	62	0	62	0	0	0
Surendra Masterpara	214	2	203	0	9	0
Uttar Surendra Masterpara	351	0	339	9	3	0
Uttar Nalchhara	200	0	7	0	193	0
Wakrakpara	334	0	282	52	0	0
Gajendra Karbari Para	146	0	139	0	7	0
Headmanpara	107	0	99	8	0	0
Kalapa Para	97	0	97	0	0	0
<b>Golabari Union</b>	<b>15184</b>	<b>5876</b>	<b>4454</b>	<b>153</b>	<b>4701</b>	<b>0</b>
Rural	15184	5876	4454	153	4701	0
Urban	0	0	0	0	0	0
Golabari (Part)*	15184	5876	4454	153	4701	0
Alutila Punarbasan	59	15	27	0	17	0
Bagrachharapara	315	0	314	0	1	0
Balpiye Adam	378	79	158	6	135	0
Bangalkatipara	152	14	133	0	5	0
Barapara	359	1	336	22	0	0

Administrative Unit, Location and Community	Total	Muslim	Hindu	Christian	Buddhist	Others
1	2	3	4	5	6	7
Chhota Khagrachhari	194	0	191	3	0	0
Dakkhin Ganjapara	2445	2167	156	3	119	0
Dakkhin Golabari (Marmapara)	293	0	0	0	293	0
Goamahat	231	25	2	0	204	0
Harinathpara	330	0	0	0	330	0
Headmanpara	386	16	49	0	321	0
Hempara	94	0	94	0	0	0
Jirakpara	140	0	140	0	0	0
Joutha Khamar	189	0	11	0	178	0
Juro Panichhara	119	0	6	0	113	0
Kadamtali	198	137	21	10	30	0
Kaibalya Pithpara	119	18	97	0	4	0
Madhubazar Elaka	273	0	2	0	271	0
Mahalchhara Bijoy Karbaripara	151	11	82	27	31	0
Mahalchhara Dewanpara	463	18	307	16	122	0
Nathapara	168	0	168	0	0	0
Natunpara	360	0	324	29	7	0
Nikunja Residential Elaka	698	626	28	3	41	0
Pashchim Golabari Munsipara	345	1	267	2	75	0
Pashchim Tripurapara	277	0	246	14	17	0
Purbapara	92	0	92	0	0	0
Ranga Panichhara	349	0	10	1	338	0
Rubber Baganpara	113	0	15	0	98	0
Satbhayipara	1057	81	139	11	826	0
Taibaklaipara	364	0	364	0	0	0
Tainamachhara	229	0	6	3	220	0
Talukdarpara	128	0	0	0	128	0
Thuiaungyapara	306	1	54	1	250	0
Usuipara	285	0	285	0	0	0
Uttar Ganjapara (Bangalipara)	2768	2358	100	0	310	0
Uttar Ganjapara (Magpara)	446	167	87	0	192	0
Uttar Mahalchhara	311	141	143	2	25	0
<b>Kamalchhari Union</b>	<b>15979</b>	<b>4204</b>	<b>1158</b>	<b>597</b>	<b>10020</b>	<b>0</b>
Rural	15979	4204	1158	597	10020	0
Urban	0	0	0	0	0	0
Bhuachhari*	6453	3384	274	201	2594	0
Akkyachhara	182	0	0	0	182	0
Barnal Noapara	57	0	0	0	57	0
Betchhari Christianpara	217	0	0	125	92	0
Betchhari Madhyapara	236	0	1	28	207	0
Betchhari Mukhpara	240	0	0	0	240	0
Bhuachhari Natunpara	173	171	0	0	2	0
Bhuachhari Marmapara	217	0	22	0	195	0
Bhuachhari Mukhpara	201	0	0	0	201	0
Chakrachhara	94	0	0	0	94	0
Dakkhin Bhuachhari Bangalipara	1032	1032	0	0	0	0
Bha Chhari Jaburan Daw	255	0	213	0	42	0
Kamalchhari Mukhpara	954	5	4	2	943	0
Lohamanpara	61	0	30	3	28	0
Ratnamani Karbaripara	184	0	0	18	166	0
Upper Betchhari	170	0	0	25	145	0
Uttar Bhuachhari Bangalipara	2180	2176	4	0	0	0
Datkupya*	2517	809	4	106	1598	0
Aglashingpara	78	0	0	5	73	0
Badapara	117	0	0	0	117	0
Datkupya Bangalipara	813	809	4	0	0	0
Datkupya Purba Gamaridhala	402	0	0	3	399	0
Edmara Chhara	110	0	0	0	110	0
Kutukchhari Kalibindu Karbaripara	149	0	0	52	97	0
Monghlaprue Karbaripara	119	0	0	0	119	0
Puratan Headmanpara	403	0	0	5	398	0
Ranganpanichhara	144	0	0	40	104	0
Madhya Kutuk Chhari	182	0	0	1	181	0
Itchhari*	2784	0	2	228	2554	0
Betchhari Marmapara	756	0	0	0	756	0

Administrative Unit, Location and Community	Total	Muslim	Hindu	Christian	Buddhist	Others
1	2	3	4	5	6	7
Betchhari Mukhpara	258	0	0	2	256	0
Itchhari Bhitarpada	612	0	0	10	602	0
Itchhari Madhyapara	163	0	0	0	163	0
Itchhari Mukhpara	260	0	2	0	258	0
Joytadhar Karbaripara	429	0	0	183	246	0
Maitripada	126	0	0	0	126	0
Modhya Betchharipara	180	0	0	33	147	0
Kamalchhari*	4225	11	878	62	3274	0
Amtalipara	178	0	0	1	177	0
Dayamohanpara	222	0	3	0	219	0
Jadurampara	229	0	224	1	4	0
Kamalchhari Headmanpara	298	0	0	0	298	0
Khyangdongpara	278	0	56	0	222	0
Madhupara	141	0	42	0	99	0
Mangal Chandpara	338	8	163	24	143	0
Pilotpara	290	0	5	1	284	0
Roasayapara	458	3	4	0	451	0
Upper Perachhara	1155	0	58	29	1068	0
Tatul Tola	296	0	3	6	287	0
Thana Chandra Para	342	0	320	0	22	0
<b>Khagrachhari Union</b>	<b>10343</b>	<b>1202</b>	<b>3642</b>	<b>100</b>	<b>5399</b>	<b>0</b>
Rural	10343	1202	3642	100	5399	0
Urban	0	0	0	0	0	0
Durchhari*	529	0	524	1	4	0
No.1 Thakurchhari Charpara	141	0	141	0	0	0
No.1 Thakurchhari Uttar Kalapara	256	0	255	0	1	0
Thakurchhara Pukurpara	132	0	128	1	3	0
Gamaridhala*	3083	1123	49	1	1910	0
Akya Dactarpara	138	0	38	0	100	0
Fanindra Masterpara	105	0	0	0	105	0
Gamaridhala	416	0	1	0	415	0
Jatindrapara	299	0	0	0	299	0
Magistratepara	261	0	9	0	252	0
Nirod Baran Karbaripara	82	0	0	0	82	0
No.1 Gamaridhala Bangalipara	608	594	0	0	14	0
No.2 Gamaridhala Bangalipara	239	239	0	0	0	0
Noapara	78	0	0	0	78	0
Pidiapara	104	0	0	0	104	0
Rajani Dewanpara	191	0	0	0	191	0
Rajkumarpara	172	0	1	0	171	0
Sajekpara	100	0	0	1	99	0
Gamaridhala Nutun Bangalipara	290	290	0	0	0	0
Nunchhari*	6731	79	3069	98	3485	0
Ak Para	83	0	2	0	81	0
Akbari	272	0	201	57	14	0
Bholapara (Aniruddhapara)	96	0	0	0	96	0
Bhubanpara	405	0	384	13	8	0
Dakkhin Champaghat	147	0	57	0	90	0
Ghatpara	117	0	9	0	108	0
Ghugrachhari Punarbasan	137	0	1	0	136	0
Headmanpara	269	0	253	0	16	0
Dullya Tuli	78	0	78	0	0	0
Kongchaipara	302	0	9	0	293	0
Madhya Champaghat	221	0	219	0	2	0
Mangarampara	286	16	268	0	2	0
Niyong Karbaripara	190	0	0	0	190	0
No.1 Jidipara	488	0	36	11	441	0
No.1 Prakalpa Gram	336	0	83	0	253	0
No.2 Prakalpa Gram	379	0	86	0	293	0
No.2 Jidipara	284	0	10	0	274	0
No.2 Thakurchhara Charpara	111	0	108	1	2	0
No.3 Prakalpa Gram	397	0	264	0	133	0
Nunchhari Masterpara	149	0	11	0	138	0
Nunchhari Punarbasan	117	0	52	5	60	0
Nunchhari Thalipara (Bangalipara)	63	63	0	0	0	0

Administrative Unit, Location and Community	Total	Muslim	Hindu	Christian	Buddhist	Others
1	2	3	4	5	6	7
Pukurpara	187	0	186	1	0	0
Ramesh Karbaripara	265	0	1	0	264	0
Suduauung Memberpara	252	0	16	0	236	0
Surendra Karbaripara	105	0	0	0	105	0
Tangichhara	117	0	18	0	99	0
Thakurchhara Dakkhin Kalapara	106	0	101	5	0	0
Thalipara	441	0	440	0	1	0
Uttar Champaghat	179	0	33	0	146	0
South Thakur Chara	152	0	143	5	4	0
<b>Perachhara Union</b>	<b>13024</b>	<b>286</b>	<b>5883</b>	<b>668</b>	<b>6187</b>	<b>0</b>
Rural	13024	286	5883	668	6187	0
Urban	0	0	0	0	0	0
Bangalkati (Part)*	3016	2	2087	486	441	0
Achaipara	113	0	113	0	0	0
Bangalkatipara	223	0	222	0	1	0
Beltalipara	421	0	339	67	15	0
Bholanathpara	104	0	28	0	76	0
Chelachharapara	872	0	410	366	96	0
Kaptalpara	116	0	116	0	0	0
Khamarpara Joutha Khamar	337	2	275	41	19	0
Larmapara	289	0	79	0	210	0
Natunpara	43	0	41	0	2	0
Paltanjoypara	430	0	396	12	22	0
Shankhamohanpara	68	0	68	0	0	0
Perachhara (Part)*	10008	284	3796	182	5746	0
4 Mile Joutha Khamar	215	0	211	3	1	0
12 No. Prokalpa Gram	371	1	2	0	368	0
Bagrapara	229	0	0	0	229	0
8 Mile Joutha Khamar	281	0	281	0	0	0
7 Mile Joutha Khamar	179	0	172	5	2	0
Chandrakumarpara	244	0	236	7	1	0
Chhota Gachhban Kripa Rowajapara	439	0	438	0	1	0
9 Mile Chandrakiranpara	263	0	257	6	0	0
Dayarampara	297	6	2	35	254	0
Golakanapara	245	0	8	0	237	0
Hadukpara	512	58	359	35	60	0
Headmanpara	946	0	17	18	911	0
Jubarajpara	577	10	3	0	564	0
Kalapanichhara	258	0	253	5	0	0
Kalyapara	216	0	216	0	0	0
Kaminipara	216	23	182	11	0	0
Krishigabeshana	111	63	15	2	31	0
Maitepara	101	0	100	1	0	0
Mayung Taiklupara	293	70	216	5	2	0
Mongpruepara	145	4	0	0	141	0
Natunpara	107	0	94	10	3	0
Nilkantapara	1106	0	4	2	1100	0
No. 5 Khamarpara	126	0	120	6	0	0
No.1 Prakalpa Gram	435	0	1	7	427	0
No.11 Prakalpa Gram	339	0	85	10	244	0
No.13 Joutha Khamar	317	0	308	9	0	0
Paulunyapara	258	0	0	0	258	0
Pratappara	401	7	131	4	259	0
Singinalapara	484	15	7	1	461	0
Tarunipara	43	25	4	0	14	0
Tonthak Para	254	2	74	0	178	0
<b>Lakkhichhari Upazila</b>	<b>27148</b>	<b>5448</b>	<b>561</b>	<b>36</b>	<b>21103</b>	<b>0</b>
Rural	23369	4371	434	35	18529	0
Urban	3779	1077	127	1	2574	0
<b>Barmachhari Union</b>	<b>6831</b>	<b>61</b>	<b>99</b>	<b>18</b>	<b>6653</b>	<b>0</b>
Rural	6831	61	99	18	6653	0
Urban	0	0	0	0	0	0
Barmachhari*	2858	21	13	1	2823	0
Baghchharipara	191	0	0	0	191	0
Baidyapara	337	0	0	0	337	0

Administrative Unit, Location and Community	Total	Muslim	Hindu	Christian	Buddhist	Others
1	2	3	4	5	6	7
Barmachhari Mukhpara	167	0	8	1	158	0
Barmachhari para	114	0	0	0	114	0
Bazarpara	96	21	4	0	71	0
Binajuripara	379	0	0	0	379	0
Chourastapara	133	0	0	0	133	0
Guichhari para	83	0	0	0	83	0
Dewan Para	93	0	1	0	92	0
Nakatta Para	25	0	0	0	25	0
Joypatichhara	54	0	0	0	54	0
Kutubchhari Marmapara	269	0	0	0	269	0
Kutubchhari Chakmapara	174	0	0	0	174	0
Larochhari para	259	0	0	0	259	0
Narainya Chhari para	118	0	0	0	118	0
Shilchhari para	158	0	0	0	158	0
Thalipara	208	0	0	0	208	0
Keretkata*	705	0	0	1	704	0
Biharpara	181	0	0	0	181	0
Keretkatapara	80	0	0	0	80	0
Pekkuapara	245	0	0	1	244	0
Ultachhari	199	0	0	0	199	0
Lelang*	2119	40	86	16	1977	0
Battalipara	331	0	0	0	331	0
Dakkhin Shuknachhari	179	40	0	0	139	0
Fatrachhari	80	0	8	0	72	0
Guichhari	147	0	0	0	147	0
Jadupara	194	0	11	0	183	0
Kalachhari para	79	0	0	0	79	0
Karangapara	87	0	0	2	85	0
Lelang Barapara	239	0	0	0	239	0
Lelang Futhyapara	191	0	63	11	117	0
Madhya Shuknachhari	286	0	0	0	286	0
Naranyachhari	65	0	0	0	65	0
Uttar Shuknachhari	241	0	4	3	234	0
Muktachhari*	1149	0	0	0	1149	0
Dadongyachhapara	97	0	0	0	97	0
Dewanpara	66	0	0	0	66	0
Futyachhari	75	0	0	0	75	0
Garamchhari	68	0	0	0	68	0
Hazachhari	90	0	0	0	90	0
Kalabania	94	0	0	0	94	0
Kandarppara	282	0	0	0	282	0
Muktachhari	169	0	0	0	169	0
Purba Shuknachhari	56	0	0	0	56	0
Tanurampara	152	0	0	0	152	0
<b>Dulyatali Union</b>	<b>7554</b>	<b>1532</b>	<b>22</b>	<b>11</b>	<b>5989</b>	<b>0</b>
Rural	6074	1531	22	11	4510	0
Urban	1480	1	0	0	1479	0
Banarkata*	1008	1	2	1	1004	0
Dewanpara	274	0	0	1	273	0
Dighalchhari para	122	0	0	0	122	0
Fattopara	143	0	0	0	143	0
Masterpara	279	0	2	0	277	0
Tejendra Karbaripara	190	1	0	0	189	0
Dainer Banarkata*	961	0	0	2	959	0
Bamer Banarkatapara	185	0	0	0	185	0
Dajarpara	61	0	0	0	61	0
Daner Banarkatapara	246	0	0	0	246	0
Jurmanipara	102	0	0	0	102	0
Madhya Adampara	167	0	0	0	167	0
Tulya Karbaripara	200	0	0	2	198	0
Dulyatali*	1541	33	0	7	1501	0
Duaungyapara	175	0	0	7	168	0
Dulyatali	168	1	0	0	167	0
Dulyatali Bazarpara	170	32	0	0	138	0
Kurumbhanga	68	0	0	0	68	0

Administrative Unit, Location and Community	Total	Muslim	Hindu	Christian	Buddhist	Others
1	2	3	4	5	6	7
Magrachhari	354	0	0	0	354	0
Nabhangapara	111	0	0	0	111	0
Pashchim Chailyatali	164	0	0	0	164	0
Purba Chailyatali	331	0	0	0	331	0
Durchhari*	1480	1	0	0	1479	0
Baradonapara	305	0	0	0	305	0
Batgachhpara Memberpara	211	0	0	0	211	0
Durchharipara	384	0	0	0	384	0
Guru Bukkyapara	269	0	0	0	269	0
Kailas Mahajanpara	176	1	0	0	175	0
Tripura Chharipara	135	0	0	0	135	0
Jarulchhari*	2564	1497	20	1	1046	0
Baganpara	190	0	0	0	190	0
Hazachhari	190	0	0	0	190	0
Jarulchharipara	152	142	10	0	0	0
Kala Marnapara	207	64	6	0	137	0
Magaichhari Guchchhagram	940	903	0	0	37	0
Magaichharipara	340	184	0	0	156	0
Nabhangapara	56	0	0	0	56	0
Natunpara	240	204	4	0	32	0
Rainnama Chharapara	249	0	0	1	248	0
<b>Lakkhichhari Union</b>	<b>12763</b>	<b>3855</b>	<b>440</b>	<b>7</b>	<b>8461</b>	<b>0</b>
Rural	10464	2779	313	6	7366	0
Urban	2299	1076	127	1	1095	0
Chhota Dhurang*	1362	150	23	0	1189	0
Bija Kechingpara	12	0	0	0	12	0
Gargazya Chharipara	109	0	0	0	109	0
Hazachhari	320	0	0	0	320	0
Indrasing Karbaripara	40	0	0	0	40	0
Maramchhari Mukhpara	51	0	0	0	51	0
Shilachharipara	471	150	23	0	298	0
Thailyapara	180	0	0	0	180	0
Tongtulyapara	179	0	0	0	179	0
Bara Dhurung*	2809	25	19	3	2762	0
Baghyopara	179	0	0	0	179	0
Bamchengipara	102	0	0	0	102	0
Bara Murapara	93	0	0	0	93	0
Chengi Mukhpara	323	0	0	0	323	0
Chhota Dhurung Mukh	147	0	0	0	147	0
Durduripara	197	0	1	1	195	0
Gabamarapara	159	0	1	0	158	0
Dandy Para	158	6	0	0	152	0
Haludyapara	178	19	16	0	143	0
Jatindra Karbaripara	465	0	0	0	465	0
Mitingachharipara	93	0	0	0	93	0
Nilkumar Karbaripara	202	0	0	0	202	0
Raktachharipara	287	0	0	2	285	0
Sumantapara	226	0	1	0	225	0
Jorgachhari*	1550	547	102	0	901	0
Banarkata Mukhpara	39	0	0	0	39	0
Bukkya Chharapara	207	0	0	0	207	0
Hatichharapara	230	102	19	0	109	0
Jorgachhari Punarbasanpara	182	176	0	0	6	0
Jorgachharipara	316	0	0	0	316	0
Lakkhichhari Bazarpara	176	91	83	0	2	0
Mezarpara	248	26	0	0	222	0
Pashchim Jorga Punarbasanpara	152	152	0	0	0	0
Lakkhichhari*	2299	1076	127	1	1095	0
Baganpara	149	13	0	0	136	0
Banarkata Headmanpara	289	0	0	1	288	0
Beltalipara	540	78	42	0	420	0
Bijoy Karbaripara	112	0	0	0	112	0
Kalachharipara	6	0	0	0	6	0
Lakkhichhari Guchchhagram	696	689	7	0	0	0
Simanapara	47	0	0	0	47	0

Administrative Unit, Location and Community	Total	Muslim	Hindu	Christian	Buddhist	Others
1	2	3	4	5	6	7
Upazilapara	460	296	78	0	86	0
Maramchharipara*	690	0	0	0	690	0
Belakkapara	250	0	0	0	250	0
Daluchhari	47	0	0	0	47	0
Maramchhari Mukhpara	238	0	0	0	238	0
Murapara	46	0	0	0	46	0
Pangupara	109	0	0	0	109	0
Mayurkhil*	3532	2022	164	3	1343	0
Bainyachholapara	527	30	4	2	491	0
Chakmapara	83	1	0	0	82	0
Chhamurpara	216	194	0	0	22	0
Debatalipara	91	37	7	0	47	0
Dp Para	705	704	0	0	1	0
Indra Karbaripara	140	0	0	0	140	0
Jummachholapara	47	47	0	0	0	0
Mahishkatapara	128	0	0	0	128	0
Mahiskata Punarbasanpara	148	148	0	0	0	0
Manghalapara	253	0	0	0	253	0
Mayurkhil Guchchhagram	467	467	0	0	0	0
No.10 Mayurkhil	397	393	4	0	0	0
Ponapara	179	0	0	1	178	0
Saowtal Para	151	1	149	0	1	0
Shuknachharipara*	521	35	5	0	481	0
Daner Lakkichharipara	97	0	0	0	97	0
Hatichharapara	152	0	0	0	152	0
Shuknachharipara	272	35	5	0	232	0
<b>Mahalchhari Upazila</b>	<b>49077</b>	<b>15186</b>	<b>3402</b>	<b>200</b>	<b>30267</b>	<b>22</b>
Rural	31894	8013	185	167	23529	0
Urban	17183	7173	3217	33	6738	22
<b>Kiyangghat Union</b>	<b>8952</b>	<b>1348</b>	<b>7</b>	<b>145</b>	<b>7452</b>	<b>0</b>
Rural	8952	1348	7	145	7452	0
Urban	0	0	0	0	0	0
Kiyangghat*	6630	1348	6	10	5266	0
Chittaranjan Karbaripara	318	0	0	0	318	0
Daba Fadapara	287	8	3	0	276	0
Delapara	138	0	0	0	138	0
Golakyapara	283	0	0	0	283	0
Hazachhara	88	0	0	0	88	0
Jaduganala	595	0	0	0	595	0
Kalabanyapara	220	0	0	0	220	0
Karalya Chharimukh	634	0	1	0	633	0
Karalyachhari Noapara	261	0	0	0	261	0
Karalyachhari Bhitapara Headmanpara	522	0	0	0	522	0
Kiyangghat	383	0	0	0	383	0
Kiyangghat Guchchhagram	997	993	2	0	2	0
Kiyangghat Natun Bazarpara	347	347	0	0	0	0
Noapara	155	0	0	0	155	0
Rangapanichhara	314	0	0	0	314	0
Satghariapara	383	0	0	0	383	0
Satgharpara	150	0	0	0	150	0
Ultachhari Biharpara	220	0	0	2	218	0
Ultachhari Madhyapara	335	0	0	8	327	0
Ultachhari*	2322	0	1	135	2186	0
Chairmanpara	246	0	0	0	246	0
Dagkupyamagpara	51	0	0	7	44	0
Dhirendra Headmanpara	284	0	0	0	284	0
Golakpara	101	0	0	0	101	0
Datkupia Apurna Mahajan Para	586	0	0	54	532	0
Kalapunopara	47	0	0	0	47	0
Lambapara	279	0	0	67	212	0
Marbaripara	142	0	0	0	142	0
Subalkishtapara	255	0	0	0	255	0
Ultachhari Biharpara	73	0	0	0	73	0
Ultachhari Madhyapara	200	0	1	7	192	0
Ultachhari Noapara	58	0	0	0	58	0



Administrative Unit, Location and Community	Total	Muslim	Hindu	Christian	Buddhist	Others
1	2	3	4	5	6	7
<b>Mahalchhari Union</b>	<b>18598</b>	<b>7299</b>	<b>2095</b>	<b>33</b>	<b>9171</b>	<b>0</b>
Rural	7222	2425	19	2	4776	0
Urban	11376	4874	2076	31	4395	0
Chongrachhari*	5120	2425	18	2	2675	0
Adarshapara	234	233	1	0	0	0
Bhuatapara	266	0	0	1	265	0
Changarachharimukh	146	0	0	0	146	0
Chittakumar Karbaripara	247	0	0	0	247	0
Chongrachhari Guchchhagram	1027	1026	0	0	1	0
Chouddagrampara	155	155	0	0	0	0
Headmanpara	1188	147	11	1	1029	0
Khirish Chandrapara	76	0	0	0	76	0
Mahajanpara	371	0	0	0	371	0
Momenshahipara	389	389	0	0	0	0
Niranjnpara	279	0	0	0	279	0
Roazapara	261	0	0	0	261	0
Shantinagar	481	475	6	0	0	0
Durpajyanal*	859	0	1	0	858	0
Bhuotek	167	0	0	0	167	0
Durpajyanal	72	0	0	0	72	0
Durpajyanal Pashchimpara	262	0	0	0	262	0
Gadchhara	55	0	1	0	54	0
Manoranjanpara	303	0	0	0	303	0
Kerenganala*	1243	0	0	0	1243	0
Basantapara	235	0	0	0	235	0
Bimalpara	136	0	0	0	136	0
Headmanpara	385	0	0	0	385	0
Hemantapara	155	0	0	0	155	0
Hemaranjanpara	275	0	0	0	275	0
Kalachanpara	57	0	0	0	57	0
Thalipara*	11376	4874	2076	31	4395	0
Ajit Chairmanpara	226	0	219	0	7	0
Apbn	533	486	29	0	18	0
24 Mile Para	166	4	0	0	162	0
Babupara	481	5	8	0	468	0
Bajejhara	43	0	0	0	43	0
Baruapara	36	0	1	0	35	0
Bazarpara	602	474	68	0	60	0
Chattagrampara	270	250	20	0	0	0
18 Paribar	156	126	19	0	11	0
Dipalo Chairmanpara	558	248	233	0	77	0
Dulal Chowdhury Memberpara	57	30	27	0	0	0
Dumanighat	350	0	327	23	0	0
Durchhari	219	0	2	0	217	0
Haspatal Elaka	132	65	30	0	37	0
Hazachhara	188	0	0	0	188	0
Jouthakhamar Tripurapara	271	0	254	2	15	0
Jouthakhamarpara	194	0	97	0	97	0
Karalle Chharipara	166	0	1	1	164	0
Khamarpara	108	0	0	0	108	0
Kuthirpara	229	0	1	0	228	0
Comilla Tilapara	236	236	0	0	0	0
Lohitbaranpara	105	0	0	2	103	0
Manik Daktarpara	63	23	27	1	12	0
Milanpur	274	240	29	0	5	0
Mohammadpur	295	243	30	0	22	0
Murapara	416	0	0	0	416	0
Narayan Karbaripara	167	0	0	0	167	0
Natunpara	977	763	32	0	182	0
Nurserypara	195	194	1	0	0	0
Pahartali	349	0	0	0	349	0
Ramesu Karbaripara	228	0	7	0	221	0
Saw Millpara	173	0	66	0	107	0
Swapan Daktarpara	35	17	6	0	12	0
Sylhetipara	461	460	0	0	1	0

Administrative Unit, Location and Community	Total	Muslim	Hindu	Christian	Buddhist	Others
1	2	3	4	5	6	7
T&T Para Zone Reserve Area	855	839	12	1	3	0
Thalipara	777	4	2	0	771	0
Thanapara	165	142	20	0	3	0
Tilapara	527	25	497	1	4	0
Uchcha Kengol Chharipara	39	0	0	0	39	0
Ulaprue Chairmanpara	54	0	11	0	43	0
<b>Maischhari Union</b>	<b>13829</b>	<b>6537</b>	<b>1289</b>	<b>19</b>	<b>5962</b>	<b>22</b>
Rural	8022	4238	148	17	3619	0
Urban	5807	2299	1141	2	2343	22
Lemuchhari*	8022	4238	148	17	3619	0
Athoipara	76	0	0	0	76	0
Badanala Bhitapara	139	0	0	1	138	0
Badanalapara Ananta Karbaripara	239	0	0	8	231	0
Cutingtila	528	528	0	0	0	0
Dakkhin Rabichandra Karbaripara	86	0	5	0	81	0
Deppochharipara	79	0	0	0	79	0
Gangamachhara	165	0	0	0	165	0
Golakpara	399	0	90	2	307	0
Jamtalapara	192	0	2	0	190	0
Jantranath Karbaripara	209	3	1	0	205	0
Kalabanya	60	0	0	0	60	0
Kalopahar	619	618	0	1	0	0
Lemuchhari Barapara	318	0	0	0	318	0
Lemuchhari Bhitapara	261	0	0	5	256	0
Madhya Lemuchhari Guchchhagram	772	769	0	0	3	0
Manikchhari Muslimpara	1682	1681	1	0	0	0
Manikchhari Bindukumar Chairmanpara	89	0	0	0	89	0
Monghlapara	75	0	0	0	75	0
Pachai Karbaripara	203	0	0	0	203	0
Pagajyachhari Guchchhagram	644	639	5	0	0	0
Pagjochhari Bhitapara	88	0	0	0	88	0
Paisi Mahajanpara	216	0	0	0	216	0
Pashchim Kiyangghat	337	0	0	0	337	0
Pathapara	142	0	0	0	142	0
Petukpara	46	0	44	0	2	0
Sauprue Karbaripara.	166	0	0	0	166	0
Uttar Joysenpara	192	0	0	0	192	0
Maischhari*	5807	2299	1141	2	2343	22
Apruchai Karbaripara	74	0	0	0	74	0
Badikhulopara	102	0	1	0	101	0
Balaram Masterpara	159	0	0	0	159	0
Balipara	365	0	0	2	363	0
Chhatipara	245	0	245	0	0	0
Chowdhurypara	560	0	3	0	557	0
Joysenpara	130	0	6	0	124	0
Kalapara	34	0	0	0	34	0
Khirod Karbaripara	123	0	2	0	121	0
Lambapara	102	0	102	0	0	0
Maischhari Bazarpara	515	343	68	0	104	0
Maischhari Schoolpara	251	113	4	0	134	0
Manirampara	81	0	81	0	0	0
Hazachhara	268	1	258	0	9	0
Narendra Karbaripara	135	0	121	0	14	0
Noapara	260	0	0	0	260	0
Nunchhari Guchchhagram	2031	1842	74	0	93	22
Painda Karbaripara	45	0	0	0	45	0
Punarbasantpara	134	0	112	0	22	0
Rabichandra Karbaripara	129	0	0	0	129	0
Rasidhanpara	64	0	64	0	0	0
<b>Mubachhari Union</b>	<b>7698</b>	<b>2</b>	<b>11</b>	<b>3</b>	<b>7682</b>	<b>0</b>
Rural	7698	2	11	3	7682	0
Urban	0	0	0	0	0	0
Mubachhari*	7698	2	11	3	7682	0
Adufapara	234	0	0	0	234	0
Baghmara	410	0	0	0	410	0

Administrative Unit, Location and Community	Total	Muslim	Hindu	Christian	Buddhist	Others
1	2	3	4	5	6	7
Dewanchhara	103	0	0	0	103	0
Dhanpadapara	169	0	0	0	169	0
Digalchhari	167	0	0	0	167	0
Edohulchhara	118	0	0	0	118	0
Harikabapara	103	0	0	0	103	0
Hazachhara	254	0	0	0	254	0
Headmanpara	529	0	0	0	529	0
Kalabanyachhara	86	0	0	0	86	0
Kaptaipara	530	0	6	3	521	0
Karalyachhari	576	0	0	0	576	0
Khamarpara	115	0	0	0	115	0
Khayangsapara	529	0	0	0	529	0
Khularampara	755	0	0	0	755	0
Khullyangpara	463	0	2	0	461	0
Lubapara	159	0	0	0	159	0
Lungdukyapara	99	0	0	0	99	0
Machinepara	95	0	0	0	95	0
Madhya Adampara	200	0	0	0	200	0
Magchhara	45	0	0	0	45	0
Mahamunipara	781	2	3	0	776	0
Manatek	830	0	0	0	830	0
Noapara	77	0	0	0	77	0
Rangapanichhara	21	0	0	0	21	0
Shantipara	163	0	0	0	163	0
Shilban	87	0	0	0	87	0
<b>Manikchhari Upazila</b>	<b>77027</b>	<b>52387</b>	<b>7817</b>	<b>221</b>	<b>16557</b>	<b>45</b>
Rural	22904	14197	2037	5	6634	31
Urban	54123	38190	5780	216	9923	14
<b>Batnatali Union</b>	<b>15127</b>	<b>10011</b>	<b>1370</b>	<b>0</b>	<b>3746</b>	<b>0</b>
Rural	15127	10011	1370	0	3746	0
Urban	0	0	0	0	0	0
Batnatali*	4098	2385	868	0	845	0
Badan Karbaripara	91	9	0	0	82	0
Baragrampara	174	107	67	0	0	0
Batnatali Muslimpara	722	643	65	0	14	0
Batnatali Bazarpara	412	353	59	0	0	0
Dhakaiya Shibir	725	723	2	0	0	0
Headmanpara	404	0	4	0	400	0
Hindupara	531	143	377	0	11	0
Jaminer Aga	324	24	1	0	299	0
Kanakchandrapara	49	0	10	0	39	0
Patirampara	220	44	176	0	0	0
Pranjapruepara	322	279	43	0	0	0
Sadhupara	124	60	64	0	0	0
Chempruepara*	1027	279	14	0	734	0
Baikhalapara	77	5	0	0	72	0
Hatitilapara	122	51	0	0	71	0
Headmanpara	181	96	0	0	85	0
Lipiapara	207	0	0	0	207	0
Muslimpara	130	118	12	0	0	0
Noapara	139	9	0	0	130	0
Tablapara	171	0	2	0	169	0
Chhudurkhil*	1532	554	441	0	537	0
Budangpara	402	113	178	0	111	0
Headmanpara	450	277	14	0	159	0
Hindupara	289	127	68	0	94	0
Kailya Maranpara	139	31	12	0	96	0
Mongri Karbaripara	83	0	6	0	77	0
Tripurapara	169	6	163	0	0	0
Dainchhari*	6098	5539	34	0	525	0
Banchharampara	680	524	21	0	135	0
Barabil	427	336	0	0	91	0
Budangpara	647	497	1	0	149	0
Dainchhari Madhyapara	1138	1134	3	0	1	0
Dainchhari Uttarpara	364	364	0	0	0	0

Administrative Unit, Location and Community	Total	Muslim	Hindu	Christian	Buddhist	Others
1	2	3	4	5	6	7
Dakkhinpara	668	668	0	0	0	0
Eyatalongpara	46	46	0	0	0	0
Gorkhana	262	262	0	0	0	0
Pannabil	1188	1179	9	0	0	0
Tulabil	678	529	0	0	149	0
Dalu*	2372	1254	13	0	1105	0
Bhatkhalapara	348	267	0	0	81	0
Dakkhin Muslimpara	416	416	0	0	0	0
Gariatilapara	116	0	0	0	116	0
Hajupara	249	249	0	0	0	0
Hatimurtila	92	14	0	0	78	0
Headmanpara	677	308	13	0	356	0
Kaibongpara	279	0	0	0	279	0
Thalipara	195	0	0	0	195	0
<b>Jogyachhola Union</b>	<b>13452</b>	<b>9093</b>	<b>2412</b>	<b>207</b>	<b>1709</b>	<b>31</b>
Rural	4350	2670	580	4	1065	31
Urban	9102	6423	1832	203	644	0
Jogyachhola*	9102	6423	1832	203	644	0
Amtalipara	240	239	0	0	1	0
Bhangamura	204	190	11	0	3	0
Dakkhin Garitana	612	458	150	0	4	0
Dakkhin Garamchhari	513	137	373	0	3	0
Dakkhin Sapmara	587	560	23	4	0	0
Fakirtila	297	297	0	0	0	0
Godatalipara (Ramchandrapara)	229	32	164	0	33	0
Madhya Garitana	304	175	128	0	1	0
Madhya Sapmara	576	454	17	53	52	0
Manipara	499	480	0	0	19	0
Muslimpara	426	426	0	0	0	0
Namar Headmanpara	378	46	36	1	295	0
Nunabilpara	149	149	0	0	0	0
Pakkatilapara	225	225	0	0	0	0
Purba Garamchhari	782	613	165	0	4	0
Rouzapara	645	376	140	122	7	0
Shilchhari Para	314	314	0	0	0	0
Upar Headmanpara	469	243	4	0	222	0
Uttar Garamchhari	298	101	181	16	0	0
Uttar Garitana	1074	700	374	0	0	0
Uttar Sapmara	281	208	66	7	0	0
Kalapani*	4350	2670	580	4	1065	31
Asalongpara	422	72	237	0	113	0
Bazarpara	350	328	0	0	0	22
Ganjapara	137	3	0	0	134	0
Gas Fieldpara	412	412	0	0	0	0
Ghilatalipara	351	351	0	0	0	0
Gujachandrapara	147	0	18	1	128	0
Headmanpara	241	62	12	2	165	0
Kharichharapara	347	215	24	1	107	0
Marakailapara	323	1	131	0	191	0
Masterpara	208	203	0	0	5	0
Muslimpara	575	416	158	0	1	0
Noapara	108	30	0	0	69	9
Rangapanipara	152	152	0	0	0	0
Rowshan Alipara	139	128	0	0	11	0
Schoolpara	438	297	0	0	141	0
<b>Manikchhari Union</b>	<b>28859</b>	<b>18879</b>	<b>2557</b>	<b>10</b>	<b>7409</b>	<b>4</b>
Rural	0	0	0	0	0	0
Urban	28859	18879	2557	10	7409	4
Manikchhari (Part)*	28859	18879	2557	10	7409	4
Amtali	134	0	0	0	134	0
Baganpara	148	0	0	0	148	0
Bakripara	172	10	1	0	161	0
Chaikyabilpara	186	21	0	0	165	0
Dakkhin Fakimalapara	231	0	4	0	227	0
Dakkhin Hafchharipara	314	0	1	1	312	0

Administrative Unit, Location and Community	Total	Muslim	Hindu	Christian	Buddhist	Others
1	2	3	4	5	6	7
Depuapara	218	64	0	0	154	0
Durchharipara	466	0	0	0	466	0
Eksatyapara	1477	1128	303	0	46	0
Eyatalangpara	781	555	24	0	202	0
Gachchhabil Chowdhurypara	326	119	23	0	184	0
Gachchhabil Guchchhagram	3071	3010	12	0	49	0
Gaindongpara	365	0	1	1	363	0
Govamarapara	1786	1651	15	0	120	0
Hajipara	773	679	91	0	3	0
Khyadongpara	308	0	0	0	308	0
Lapaidongpara	123	0	0	0	123	0
Lemuapara	1077	1066	3	0	8	0
Mahamanipara	2359	1639	219	0	501	0
Manachharipara	135	29	0	0	106	0
Manadhanpara	75	0	0	0	75	0
Manikchhari Bazar	1197	486	184	0	523	4
Manikchhari Guchchhagram	1405	1402	3	0	0	0
Maradalupara	467	43	0	0	424	0
Masterpara	767	643	33	1	90	0
Mayurkhillpara	911	91	173	4	643	0
Molongipara	401	32	0	0	369	0
Moulvipara	746	736	0	0	10	0
Muslimpara	2321	1801	448	2	70	0
Nathpara	333	0	302	0	31	0
Osman Palli	647	640	7	0	0	0
Panjarampara	893	778	90	0	25	0
Pannabil	537	247	85	1	204	0
Purba Nathpara	287	135	144	0	8	0
Rahmannagar	979	812	167	0	0	0
Rajpara	142	2	21	0	119	0
Remrapara	190	0	0	0	190	0
Sapuriapara	473	469	4	0	0	0
Upazila Sadar	937	591	199	0	147	0
Uttar Fakirnalapara	460	0	0	0	460	0
Wakchharipara	241	0	0	0	241	0
<b>Tintahari Union</b>	<b>19589</b>	<b>14404</b>	<b>1478</b>	<b>4</b>	<b>3693</b>	<b>10</b>
Rural	3427	1516	87	1	1823	0
Urban	16162	12888	1391	3	1870	10
Kumari*	1279	950	31	0	298	0
Chailyar Charpara	155	38	15	0	102	0
Dakkhin Kumaripara	146	146	0	0	0	0
Madhya Kumaripara	362	166	11	0	185	0
Uttar Kumaripara	616	600	5	0	11	0
Manikchhari (Part)*	16162	12888	1391	3	1870	10
Asadtalipara	284	259	0	0	25	0
Bara Bil	814	513	0	0	301	0
Bara Dalu Dp Para	1161	1161	0	0	0	0
Bhutai Chharipara	810	452	357	0	1	0
Chairmanpara	304	232	60	0	12	0
Chenguchharapara	1528	1396	1	0	131	0
Chowdhurypara	1030	488	99	0	443	0
Dakkhin Godatalipara	346	346	0	0	0	0
Dalu Dakkhin Muslimpara	655	572	22	0	61	0
Dalu Uttar Muslimpara	734	649	68	2	15	0
Dash Bilpara	307	301	0	0	6	0
Depuapara	311	232	0	0	79	0
Gorkhana	131	131	0	0	0	0
Hindupara	110	0	109	0	1	0
Kanjuripara	169	43	33	0	93	0
Khantamarapara	238	228	0	0	0	10
Lemuapara	555	444	40	1	70	0
Madhya Tintaharipara	677	529	79	0	69	0
Masterpara	568	522	14	0	32	0
Namar Tintaharipara	651	501	44	0	106	0
Purba Tintaharipara	1148	1043	100	0	5	0

Administrative Unit, Location and Community	Total	Muslim	Hindu	Christian	Buddhist	Others
1	2	3	4	5	6	7
Rainggyapara	569	299	29	0	241	0
Shilchharipara	153	153	0	0	0	0
Tintahari Bazarpara	954	539	315	0	100	0
Tintahari Guchchhagram	1393	1372	21	0	0	0
Tulabilpara	148	111	0	0	37	0
Uttar Godatalipara	414	372	0	0	42	0
Manpruetali*	604	23	22	0	559	0
Bholacholyapara	175	2	0	0	173	0
Chakmapara	68	16	0	0	52	0
Debatalipara	303	0	21	0	282	0
Headmanpara	58	5	1	0	52	0
Rangapani*	1544	543	34	1	966	0
Adarshagrampara	235	195	0	0	40	0
Daijyapara	233	0	34	0	199	0
Durchharipara	270	28	0	0	242	0
Rangapanipara	806	320	0	1	485	0
<b>Matiranga Upazila</b>	<b>126609</b>	<b>93618</b>	<b>24978</b>	<b>536</b>	<b>7068</b>	<b>409</b>
Rural	94467	66662	21579	500	5559	167
Urban	32142	26956	3399	36	1509	242
<b>Matiranga Paurashava</b>	<b>29324</b>	<b>25328</b>	<b>2351</b>	<b>35</b>	<b>1509</b>	<b>101</b>
<b>Ward No. 01</b>	<b>2315</b>	<b>2077</b>	<b>173</b>	<b>8</b>	<b>57</b>	<b>0</b>
Alutila (Part)*	2315	2077	173	8	57	0
Battali	360	360	0	0	0	0
Gazinagar	371	371	0	0	0	0
Ichachhari	100	100	0	0	0	0
Jummapara	442	442	0	0	0	0
Kali Chandrapara	120	1	119	0	0	0
Munsipara	258	258	0	0	0	0
Muslimpur	462	343	54	8	57	0
Natunpara	112	112	0	0	0	0
Sylhetipara	90	90	0	0	0	0
<b>Ward No. 02</b>	<b>4148</b>	<b>3771</b>	<b>373</b>	<b>1</b>	<b>3</b>	<b>0</b>
Dhalia (Part)*	1284	1275	9	0	0	0
Islampur	399	390	9	0	0	0
Nabinagar (Part)	885	885	0	0	0	0
Matiranga (Part)*	2864	2496	364	1	3	0
Kamini Memberpara	176	1	173	1	1	0
Nabaraypara	362	195	167	0	0	0
Natunpara	2326	2300	24	0	2	0
<b>Ward No. 03</b>	<b>2925</b>	<b>2773</b>	<b>5</b>	<b>0</b>	<b>147</b>	<b>0</b>
Dhalia (Part)*	2925	2773	5	0	147	0
Hatiyapara	772	771	1	0	0	0
Kamalakanta Karbaripara	153	10	0	0	143	0
Kazipara	1339	1334	1	0	4	0
Nabinagar (Part)	466	466	0	0	0	0
Palashpur (Part)	195	192	3	0	0	0
<b>Ward No. 04</b>	<b>4640</b>	<b>4138</b>	<b>252</b>	<b>0</b>	<b>163</b>	<b>87</b>
Dhalia (Part)*	4640	4138	252	0	163	87
Adarshagram Madhyapara	771	771	0	0	0	0
Azam Raypara	263	224	39	0	0	0
Badiram Karbaripara	464	295	7	0	162	0
Chakpara	136	136	0	0	0	0
Farid Dealerpara	238	238	0	0	0	0
Galuapara	75	23	52	0	0	0
Islamnagar	574	539	35	0	0	0
Latu Leaderpara	389	389	0	0	0	0
Palashpur (Part)	1109	955	66	0	1	87
Ramiz Keranipara	621	568	53	0	0	0
<b>Ward No. 05</b>	<b>3008</b>	<b>2118</b>	<b>397</b>	<b>23</b>	<b>468</b>	<b>2</b>
Matiranga (Part)*	3008	2118	397	23	468	2
Babupara	459	239	153	2	65	0
Chairmanpara	406	403	3	0	0	0
Charpara	892	611	82	13	186	0
Mandirpara	431	143	114	8	166	0
Mangtu Chowdhurypara	156	139	12	0	3	2

Administrative Unit, Location and Community	Total	Muslim	Hindu	Christian	Buddhist	Others
1	2	3	4	5	6	7
Masterpara	306	260	23	0	23	0
Puran Bazar	276	256	0	0	20	0
Quarterpara	82	67	10	0	5	0
<b>Ward No. 06</b>	<b>2069</b>	<b>1680</b>	<b>247</b>	<b>0</b>	<b>142</b>	<b>0</b>
Matiranga (Part)*	2069	1680	247	0	142	0
Bazarpara	640	592	34	0	14	0
Kalimandirpara	96	16	75	0	5	0
Matabbarpara	352	347	3	0	2	0
Nurserypara	169	153	15	0	1	0
T&T Tila	252	63	87	0	102	0
Thanatila	223	216	7	0	0	0
Wahab Daktarpara	337	293	26	0	18	0
<b>Ward No. 07</b>	<b>2796</b>	<b>1790</b>	<b>631</b>	<b>3</b>	<b>360</b>	<b>12</b>
Matiranga (Part)*	2796	1790	631	3	360	12
Balitila	488	129	292	0	67	0
Barajalpara	242	32	17	0	193	0
Chowdhurypara	1315	979	255	3	66	12
Haspatalpara	323	252	45	0	26	0
Mohammadpur	428	398	22	0	8	0
<b>Ward No. 08</b>	<b>3701</b>	<b>3386</b>	<b>152</b>	<b>0</b>	<b>163</b>	<b>0</b>
Bailyachhari (Part)*	2277	2127	46	0	104	0
Chakrapara	572	440	36	0	96	0
Kanthabagan	291	291	0	0	0	0
Pashchim Muslimpara	477	477	0	0	0	0
Purba Muslimpara	937	919	10	0	8	0
Matiranga (Part)*	1424	1259	106	0	59	0
Bhuiyanpara	895	803	55	0	37	0
Mestari para	529	456	51	0	22	0
<b>Ward No. 09</b>	<b>3722</b>	<b>3595</b>	<b>121</b>	<b>0</b>	<b>6</b>	<b>0</b>
Bailyachhari (Part)*	3722	3595	121	0	6	0
Bailyachhari	242	239	3	0	0	0
Chhagalnaiyapara	391	391	0	0	0	0
Dakkhin Muslimpara	930	929	1	0	0	0
Joutha Khamarpara	236	138	97	0	1	0
Madhya Muslimpara	747	746	1	0	0	0
Rasulpur	901	891	9	0	1	0
Zianagar	275	261	10	0	4	0
<b>Amtali Union</b>	<b>9627</b>	<b>6958</b>	<b>2559</b>	<b>80</b>	<b>15</b>	<b>15</b>
Rural	9627	6958	2559	80	15	15
Urban	0	0	0	0	0	0
Amtali*	7238	6958	255	0	10	15
Abbas Sardarpara	350	350	0	0	0	0
Adarshapara	271	271	0	0	0	0
Adud Memberpara	292	292	0	0	0	0
Bansharinagar	294	294	0	0	0	0
Chouddagrampara	253	238	0	0	0	15
Dewan Bazar	489	489	0	0	0	0
Farid Sardarpara	116	116	0	0	0	0
Hakimpara	200	200	0	0	0	0
Headmanpara	386	386	0	0	0	0
Jafarpara	285	285	0	0	0	0
Jaliapara	484	478	6	0	0	0
Jalil Memberpara	312	312	0	0	0	0
Karalyachhari Bazarpara	879	864	15	0	0	0
Muthu Magpara	195	185	0	0	10	0
Natunpara	167	167	0	0	0	0
Nur Sardarpara	295	295	0	0	0	0
Patikumarpara	88	0	88	0	0	0
Rahim Sardarpara	248	248	0	0	0	0
Ramshira Bazar	174	148	26	0	0	0
Rashid Mestari para	367	367	0	0	0	0
Sat Bhaiyapara	291	291	0	0	0	0
Taher Sardarpara	361	361	0	0	0	0
Upai Shingpara	268	150	118	0	0	0
Writerpara	107	107	0	0	0	0



Administrative Unit, Location and Community	Total	Muslim	Hindu	Christian	Buddhist	Others
1	2	3	4	5	6	7
Yasin Memberpara	66	64	2	0	0	0
Bamagumti*	2389	0	2304	80	5	0
Ananta Karbaripara	145	0	145	0	0	0
Apurna Karbaripara	396	0	392	4	0	0
Birashipara	177	0	174	0	3	0
Bishwaram Karbaripara	147	0	147	0	0	0
Kamalabagan	87	0	87	0	0	0
Kamini Kumarpara	307	0	307	0	0	0
Madhya Chharapara	248	0	232	14	2	0
Mohanta Kumarpara	117	0	117	0	0	0
Narikelpara	140	0	140	0	0	0
Rajapara	256	0	221	35	0	0
Sarbasiddhipara	303	0	276	27	0	0
Shailya Kumarpara	66	0	66	0	0	0
<b>Baranal Union</b>	<b>11106</b>	<b>8592</b>	<b>1302</b>	<b>15</b>	<b>1197</b>	<b>0</b>
Rural	11106	8592	1302	15	1197	0
Urban	0	0	0	0	0	0
Baranal*	7904	6839	154	2	909	0
Alek Chairmanpara	220	220	0	0	0	0
Ananta Karbaripara	141	62	0	0	79	0
Badu Memberpara	143	143	0	0	0	0
Board Office Bazarpara	279	259	20	0	0	0
Buttapara	510	510	0	0	0	0
Fazal Memberpara	226	224	2	0	0	0
Garjantila Marmapara	65	11	0	0	54	0
Habib Memberpara	253	253	0	0	0	0
Haricharanpara	87	48	4	0	35	0
Ibrahim Miapara	304	304	0	0	0	0
Idris Miapara	705	615	4	0	86	0
Kadamtali Chakmapara	173	14	0	2	157	0
Karim Masterpara	802	802	0	0	0	0
Kashem Memberpara	270	270	0	0	0	0
Madhu Karbairipara	34	12	1	0	21	0
Madu Miapara	307	306	0	0	1	0
Masterpara	553	551	2	0	0	0
Minnat Ali Sarderpara	321	321	0	0	0	0
Moulvipara	166	166	0	0	0	0
Muslimpara	377	377	0	0	0	0
Natunpara	132	0	0	0	132	0
New Muslimpara	211	211	0	0	0	0
Prankumarpara	101	0	101	0	0	0
Jamini Para Bgb Battilion	338	326	12	0	0	0
Thailapara	829	482	3	0	344	0
Writerpara	357	352	5	0	0	0
Tailafang*	3202	1753	1148	13	288	0
Abdul Memberpara	299	299	0	0	0	0
Alauddin Memberpara	275	201	0	0	74	0
Ali Akbar Chairmanpara	144	142	2	0	0	0
Amin Sardarpara	134	128	0	0	6	0
Ani Chairmanpara	283	202	6	0	75	0
Bachchu Memberpara	158	158	0	0	0	0
Bankim Memberpara	61	0	60	0	1	0
Bara Paragram	207	2	194	1	10	0
Dakbangla Bazar	127	106	14	0	7	0
Gaigra Garapara	204	0	202	0	2	0
Heladulapara	197	0	195	0	2	0
Hindupara	169	20	62	0	87	0
Islampur	267	267	0	0	0	0
Jaminipara	162	20	142	0	0	0
Lalkumarpara	272	24	236	12	0	0
Ruhul Aminpara	115	115	0	0	0	0
Thowiaung Headmanpara	87	64	0	0	23	0
Tilakkumarpara	41	5	35	0	1	0

Administrative Unit, Location and Community	Total	Muslim	Hindu	Christian	Buddhist	Others
1	2	3	4	5	6	7
<b>Belchhari Union</b>	<b>14601</b>	<b>11670</b>	<b>2224</b>	<b>95</b>	<b>494</b>	<b>118</b>
Rural	14601	11670	2224	95	494	118
Urban	0	0	0	0	0	0
Ajodhya*	3063	2798	140	0	11	114
Barachha Karbaripara	163	67	0	0	0	96
Bazarpara	367	364	3	0	0	0
Dharmarampara	63	45	0	0	0	18
Khalil Memberpara	469	363	106	0	0	0
Malek Memberpara	127	127	0	0	0	0
Nasir Uddinpara	138	137	0	0	1	0
New Ajodhyapara	392	383	1	0	8	0
Nurnabipara	366	334	30	0	2	0
Suja Miapara	978	978	0	0	0	0
Belchhari*	4363	4127	218	17	1	0
Bazarpara	783	776	7	0	0	0
Dakbangla Badankumarpara	378	306	72	0	0	0
Madhya Samaj Chairmanpara	196	196	0	0	0	0
Masterpara	417	400	16	0	1	0
Nurul Islam Companypara	220	220	0	0	0	0
Ohid Memberpara	278	277	1	0	0	0
Panjabitila	555	482	61	12	0	0
Shubharanjan Headmanpara	565	499	61	5	0	0
Swarnakertila	482	482	0	0	0	0
Uttarpara	489	489	0	0	0	0
Choungrakapa*	1565	276	1213	76	0	0
Dewanpara	252	0	185	67	0	0
Jagat Jyoti Headmanpara	288	202	82	4	0	0
Khedapara	386	0	381	5	0	0
Rebati Karbaripara	313	71	242	0	0	0
Shashi Karbaripara	242	3	239	0	0	0
Singapara	84	0	84	0	0	0
Khedachhara*	5610	4469	653	2	482	4
Ambagan	662	662	0	0	0	0
Ambagan Malchan Cakmapara	128	49	0	0	79	0
Amin Chairmanpara	312	312	0	0	0	0
Bgb Headquaeter Palashpur	399	374	17	0	4	4
Dhakaiyapara	269	269	0	0	0	0
Dp Para	384	344	1	0	39	0
Hemanga Karbaripara	52	25	27	0	0	0
Haridhan Marmapara	180	19	7	1	153	0
Kalamia Leaderpara	288	288	0	0	0	0
Karchandra Karbaripara	65	17	48	0	0	0
Khaleq Leaderpara	552	539	13	0	0	0
Manu Memberpara	113	113	0	0	0	0
Rabisundar Chakmapara	522	11	305	1	205	0
Sudhirkumarpara	138	14	122	0	2	0
Taipapara	497	497	0	0	0	0
Upendra Headmanpara	629	516	113	0	0	0
Wazed Memberpara	420	420	0	0	0	0
<b>Gumti Union</b>	<b>13916</b>	<b>10894</b>	<b>2809</b>	<b>34</b>	<b>7</b>	<b>172</b>
Rural	11098	9266	1761	33	7	31
Urban	2818	1628	1048	1	0	141
Badalchhara*	522	0	515	3	4	0
Bhangamura-2	122	0	120	0	2	0
Bumungkaraipara	112	0	110	2	0	0
Dhankumarpara	18	0	17	1	0	0
Kaptala	14	0	14	0	0	0
Pabankumarpara	123	0	123	0	0	0
Rajendrapara	133	0	131	0	2	0
Bandarchhara*	2818	1628	1048	1	0	141
Abukhan Memberpara	157	157	0	0	0	0
Galamonipara	402	253	149	0	0	0
Jaharlal Headmanpara	105	88	16	1	0	0
Jatindrapara	82	63	19	0	0	0
Kalingapara	283	0	283	0	0	0

Administrative Unit, Location and Community	Total	Muslim	Hindu	Christian	Buddhist	Others
1	2	3	4	5	6	7
Lalindrapara	289	1	288	0	0	0
Mamtaz Sardarpara	144	77	0	0	0	67
Mohan Gazipara	123	123	0	0	0	0
Munaf Munsipara	305	287	18	0	0	0
Nur Islampara	443	439	4	0	0	0
Sampritpara	357	122	235	0	0	0
Udaykumarpara	128	18	36	0	0	74
Gargarianal*	4681	4412	240	0	2	27
Ali Ahammad Masterpara	1012	889	123	0	0	0
Ali Memberpara	257	257	0	0	0	0
Asmat Ali Sardarpara	624	623	1	0	0	0
Bahdurpara	294	294	0	0	0	0
Bhagyadhan Memberpara	343	204	112	0	0	27
Malek Masterpara	313	309	4	0	0	0
Mana Memberpara	285	285	0	0	0	0
Samsu Sardarpara	356	356	0	0	0	0
Satbhaiyapara	274	274	0	0	0	0
Taiyab Memberpara	317	317	0	0	0	0
Master Para	335	335	0	0	0	0
Muslim Para	271	269	0	0	2	0
Gumati*	4920	4834	77	4	1	4
Alim Writerpara	741	741	0	0	0	0
Balichandrapara	520	481	31	4	0	4
Bazarpara	147	124	23	0	0	0
Birendrakishorpara	380	360	20	0	0	0
Chairmanpara	103	100	3	0	0	0
Hajjipara	424	424	0	0	0	0
Kalapanipara	319	319	0	0	0	0
Mahabub Memberpara	240	240	0	0	0	0
Majumdarpara	555	554	0	0	1	0
Mansur Contractorpara	407	407	0	0	0	0
Muslim Memberpara	270	270	0	0	0	0
Nur Islam Memberpara	332	332	0	0	0	0
Uttar Shantipur	482	482	0	0	0	0
Makhum Taisa*	975	20	929	26	0	0
Bhangamura-1	82	0	82	0	0	0
Gokulmanipara	219	20	182	17	0	0
Kanskaupara	179	0	179	0	0	0
Keshab Mahazanpara	334	0	333	1	0	0
Matindra Headmanpara	81	0	75	6	0	0
Taranipara	80	0	78	2	0	0
<b>Matiranga Union</b>	<b>13910</b>	<b>1166</b>	<b>11547</b>	<b>174</b>	<b>1020</b>	<b>3</b>
Rural	13910	1166	11547	174	1020	3
Urban	0	0	0	0	0	0
Abhya*	1972	41	1894	0	37	0
Abhyapara	43	0	43	0	0	0
Chaksripara	124	0	124	0	0	0
Dhamaipara	286	0	278	0	8	0
Dinabandhupara	122	1	121	0	0	0
Garjantila	66	0	66	0	0	0
Hazachhara	183	0	183	0	0	0
Jari Chandrapara	219	0	219	0	0	0
Jatinpara	90	0	90	0	0	0
Majrapara	67	0	67	0	0	0
Nilanga Headmanpara	228	40	188	0	0	0
Rupaisingpara	199	0	196	0	3	0
Shraban Chandrapara	156	0	156	0	0	0
Taisakathang Karbaripara	108	0	82	0	26	0
Thangthungpara	81	0	81	0	0	0
Alutila (Part)*	2591	537	1769	30	255	0
Ashutosh Karbaripara	128	18	4	0	106	0
Byangamara	445	39	295	12	99	0
Chouddakharpara	97	0	97	0	0	0
Dulchhari	202	0	199	2	1	0
Ichhachhara	268	63	205	0	0	0

Administrative Unit, Location and Community	Total	Muslim	Hindu	Christian	Buddhist	Others
1	2	3	4	5	6	7
Ichhachhara Muslimpara	400	400	0	0	0	0
Jumia Punarbasan	485	13	425	10	37	0
Kulpara	128	0	123	5	0	0
Premranjanpara	60	0	56	0	4	0
Ramdayalpara	149	0	149	0	0	0
Sapmara	123	4	111	1	7	0
Khelakumar Para	106	0	105	0	1	0
Daldali*	1748	4	1690	47	7	0
Bhaktapara	114	0	113	1	0	0
Bireandra Karbaripara	302	0	280	22	0	0
Chandrapurna Karbaripara	240	3	237	0	0	0
Daya Headmanpara	159	0	157	1	1	0
Dharanimohan Karbaripara	208	0	202	0	6	0
Digindra Karbaripara	39	0	39	0	0	0
Haripurna Karbaripara	253	0	253	0	0	0
Hayachandrapara	21	0	21	0	0	0
Kanthalipara	141	0	141	0	0	0
Karala Senpara	49	1	42	6	0	0
Rabichandrapara	51	0	51	0	0	0
Tapta Masterpara	171	0	154	17	0	0
Dhalia (Part)*	700	24	641	35	0	0
Brajendrapara	568	0	533	35	0	0
Lambachhara	132	24	108	0	0	0
Taikatang*	1700	28	1542	6	121	3
Berai Chandra Karbaripara	50	0	50	0	0	0
Hachukpara	152	0	150	0	2	0
Hirendralal Karbaripara	224	27	197	0	0	0
Hridoy Memberpara	366	1	350	6	6	3
Kamalcharan Karbaripara	115	0	2	0	113	0
Kappara	155	0	155	0	0	0
Khedapara	71	0	71	0	0	0
Narayan Sen Karbaripara	91	0	91	0	0	0
Ramananda Headmanpara	356	0	356	0	0	0
Taikathangpara	58	0	58	0	0	0
Thapaipara	62	0	62	0	0	0
Wachhu*	5199	532	4011	56	600	0
Abhyamukh Dhanirampara	590	1	589	0	0	0
Bazar Chowdhurypara	401	234	140	0	27	0
Bilpara	118	0	118	0	0	0
Chilokpara	84	0	84	0	0	0
Dantirampara	200	2	198	0	0	0
Dp Para	102	0	2	0	100	0
Gaganchandra Karbaripara	213	7	196	10	0	0
Gokulpara	439	30	403	0	6	0
Headmanpara	302	140	20	0	142	0
Jaminichhara	211	15	196	0	0	0
Lakkhichhara	258	37	221	0	0	0
Munsipara	166	0	165	0	1	0
Narachandra Karbaripara	74	0	74	0	0	0
No. 1 Rubber Bagan	279	0	28	25	226	0
No. 2 Rubber Bagan	229	0	179	0	50	0
No. 3 Rubber Bagan	86	0	85	0	1	0
No. 4 Rubber Bagan	203	0	192	0	11	0
Rengkyongpara	355	0	354	0	1	0
Sadaypara	87	6	74	0	7	0
Sadiapara	202	22	180	0	0	0
Shichokpara	186	38	148	0	0	0
Taikumbapara	251	0	202	21	28	0
Thangtungpara	163	0	163	0	0	0
<b>Tabalchhari Union</b>	<b>19963</b>	<b>17518</b>	<b>1311</b>	<b>14</b>	<b>1120</b>	<b>0</b>
Rural	19963	17518	1311	14	1120	0
Urban	0	0	0	0	0	0
Barabil*	16996	15123	1265	14	594	0
Adarshagram	678	587	91	0	0	0
Bhagyapara	608	608	0	0	0	0

Administrative Unit, Location and Community	Total	Muslim	Hindu	Christian	Buddhist	Others
1	2	3	4	5	6	7
Comilla Tila	846	846	0	0	0	0
Dewanpara	873	873	0	0	0	0
Dhanmia Sardarpara	312	277	35	0	0	0
Hajipara	586	586	0	0	0	0
Harun Sardarpara	630	630	0	0	0	0
Ichhamara	486	486	0	0	0	0
Idris Sardarpara	602	601	1	0	0	0
Kala Mia Sardarpara	179	179	0	0	0	0
Khan Majumdarpara	356	356	0	0	0	0
Mahila Madrasapara	652	622	23	0	7	0
Milan Karbaripara	304	0	304	0	0	0
Mohammadpur	217	217	0	0	0	0
Mollapara	637	637	0	0	0	0
Muslimpara	501	501	0	0	0	0
Noapara	973	973	0	0	0	0
Raja Mongal Karbaripara	326	205	120	1	0	0
Rambabur Deba	696	0	673	11	12	0
Ramzan Memberpara	477	477	0	0	0	0
Saodagarpara	545	539	6	0	0	0
Sarkarpara	857	857	0	0	0	0
Seru Sardarpara	1021	1021	0	0	0	0
Serumia Sardarpara	571	571	0	0	0	0
Singhapara	860	859	0	1	0	0
Talukdarpara	279	116	4	0	159	0
Tulatali	1043	1043	0	0	0	0
Tuna Mia Mamberpara	881	456	8	1	416	0
Tabalchhari*	2967	2395	46	0	526	0
Bhuiyanpara	396	389	7	0	0	0
Bongpara	227	201	0	0	26	0
Hajipara	255	255	0	0	0	0
Haspatalpara	183	182	0	0	1	0
Karim Masterpara	189	189	0	0	0	0
Madrasapara	654	654	0	0	0	0
Maktabpara	483	483	0	0	0	0
Masterpara	129	1	13	0	115	0
Mongjai Karbaripara	451	41	26	0	384	0
<b>Taindang Union</b>	<b>14162</b>	<b>11492</b>	<b>875</b>	<b>89</b>	<b>1706</b>	<b>0</b>
Rural	14162	11492	875	89	1706	0
Urban	0	0	0	0	0	0
Achalang*	4972	3738	3	1	1230	0
Abu Taher Sardarpara	392	392	0	0	0	0
Bagapara	513	25	0	0	488	0
Barek Leaderpara	483	480	0	0	3	0
Habib Mamberpara	451	450	0	1	0	0
Hedayet Ullah Sardarpara	447	447	0	0	0	0
Islampur	589	589	0	0	0	0
Krishnadayal Sardarpara	63	62	1	0	0	0
Mamataz Sardarpara	321	321	0	0	0	0
Manudas Memberpara	220	23	2	0	195	0
Marmapara	266	0	0	0	266	0
Saheb Ali Sardarpara	466	466	0	0	0	0
Sarbeswarpara	278	0	0	0	278	0
Sobhan Sardarpara	483	483	0	0	0	0
Taindang*	9190	7754	872	88	476	0
Baghmara	514	514	0	0	0	0
Bandar Singpara	379	67	16	0	296	0
Batitila	119	0	72	0	47	0
Battali	1109	1108	1	0	0	0
Bazartila	1415	1403	10	0	2	0
Headmanpara	556	0	472	84	0	0
Majhpara	1378	1378	0	0	0	0
Muslimpara	706	706	0	0	0	0
Noapara	1420	1420	0	0	0	0
Porabari	305	0	300	4	1	0
Sinduk Depapara	779	779	0	0	0	0

Administrative Unit, Location and Community	Total	Muslim	Hindu	Christian	Buddhist	Others
1	2	3	4	5	6	7
Tanaikyapara	380	379	1	0	0	0
Tango Mahajanpara	130	0	0	0	130	0
<b>Panchhari Upazila</b>	<b>68678</b>	<b>21141</b>	<b>14741</b>	<b>341</b>	<b>32452</b>	<b>3</b>
Rural	35138	9609	9999	191	15339	0
Urban	33540	11532	4742	150	17113	3
<b>Chengi Union</b>	<b>8921</b>	<b>154</b>	<b>1482</b>	<b>111</b>	<b>7174</b>	<b>0</b>
Rural	0	0	0	0	0	0
Urban	8921	154	1482	111	7174	0
Chengi*	8921	154	1482	111	7174	0
Amarendrapara	201	0	0	0	201	0
Angjapara	250	35	0	0	215	0
Brajamohanpara	183	0	0	0	183	0
Buddharampara	311	0	2	0	309	0
Chandra Karbaripara	523	0	0	1	522	0
Dhanyachandrapara	505	1	0	0	504	0
Durgamanipara	554	47	2	0	505	0
Jagat Mohanpara	486	0	9	0	477	0
Jagat Senpara	141	0	0	3	138	0
Jitendrapara	434	0	13	0	421	0
Jubanashwapara	483	0	0	4	479	0
Karap Chandrapara	244	0	0	0	244	0
Karunamohanpara	124	0	0	0	124	0
Khargapara	434	33	401	0	0	0
Kinadhan Baidyapara	506	0	0	0	506	0
Kinamanipara	117	0	0	17	100	0
Lakshmi Rampara	142	0	0	0	142	0
Lambupara	374	0	5	56	313	0
Lendiapara	186	0	1	0	185	0
Madhu Mangalpara	238	0	0	0	238	0
Mangaldhanpara	158	0	1	4	153	0
Matulipara	45	0	0	0	45	0
Natunpara	82	0	0	0	82	0
Nilamani Headmanpara	338	0	1	0	337	0
Pettuyapara	219	0	0	7	212	0
Pushta Raypara	292	0	290	1	1	0
Raj Mohan Para	52	0	0	0	52	0
Ramanipara	166	0	165	0	1	0
Ratnasenpara	147	0	1	0	146	0
Shamvu Ray Para	543	38	487	18	0	0
Subalchandra Para	139	0	0	0	139	0
Surja Mohan Para	199	0	0	0	199	0
Takshmi Ray Para	105	0	104	0	1	0
<b>Latiban Union</b>	<b>10259</b>	<b>67</b>	<b>4822</b>	<b>146</b>	<b>5224</b>	<b>0</b>
Rural	10259	67	4822	146	5224	0
Urban	0	0	0	0	0	0
Jugalchhari*	2789	0	1640	98	1051	0
Mogli Mohan Para	204	0	15	28	161	0
Bamvupara	223	0	187	21	15	0
Chhota Bari	218	0	188	25	5	0
Singsa Para	407	0	377	20	10	0
Bagan Para	295	0	9	0	286	0
Heladhulapara	265	0	258	4	3	0
Kangchairipara	413	0	5	0	408	0
Katal Manipara	514	0	514	0	0	0
Dhani Kumar Para	43	0	43	0	0	0
Gunadhar Para	95	0	0	0	95	0
Lakkiranjan Para	112	0	44	0	68	0
Latiban*	7470	67	3182	48	4173	0
Balipara	308	0	293	0	15	0
Chandranathpara	365	0	8	0	357	0
Dakkhin Nalkata	321	0	8	0	313	0
Dhukhirampara	79	0	67	11	1	0
Durchharipara	291	0	276	0	15	0
Chandra Sen Para	117	8	0	0	109	0
Gangarampara	242	0	242	0	0	0

Administrative Unit, Location and Community	Total	Muslim	Hindu	Christian	Buddhist	Others
1	2	3	4	5	6	7
Harisadhanpara	70	0	70	0	0	0
Headmanpara	96	0	88	2	6	0
Horendra Para	71	0	0	0	71	0
Jamin Dhanpara	303	0	1	0	302	0
Jurcharipara	134	0	134	0	0	0
Kanaraypara	219	0	215	0	4	0
Karigarpara	358	0	352	6	0	0
Khamarpara	38	0	38	0	0	0
Kishtamohanpara	76	0	0	0	76	0
Lila Mohanpara	311	0	1	0	310	0
Lalit Mohan Para	139	0	0	4	135	0
Madhupara	361	0	361	0	0	0
Nabin Chanpara	317	0	0	0	317	0
Nabinchandrapara	325	0	0	0	325	0
Oklaymasharapara	69	0	69	0	0	0
Porabari	185	8	177	0	0	0
Pradippara	356	0	309	4	43	0
Pulinpur	337	3	15	0	319	0
Purba Nalkata	258	14	0	8	236	0
Prannya Para	78	0	0	13	65	0
Bhaggya Mohajan Para	45	0	0	0	45	0
Ramshingpara	334	0	322	0	12	0
Rejamanipara	136	27	109	0	0	0
Sukra Mohan Para	91	0	0	0	91	0
Shantiranjana	96	0	0	0	96	0
Tridibeshor Para	215	0	1	0	214	0
Ugyajaipara	361	0	26	0	335	0
Uttar Nalkata	368	7	0	0	361	0
<b>Logang Union</b>	<b>12420</b>	<b>2472</b>	<b>3068</b>	<b>13</b>	<b>6867</b>	<b>0</b>
Rural	12420	2472	3068	13	6867	0
Urban	0	0	0	0	0	0
Bara Panchhari*	3547	1011	1682	5	849	0
Alendrapara	202	0	189	0	13	0
Bengapara	76	0	1	0	75	0
Bidyamohanpara	136	0	136	0	0	0
Birendra Karbaripara	257	1	1	0	255	0
Chitta Ranjon Para	106	0	1	1	104	0
Fatemanagar	1011	1010	1	0	0	0
Ganjapara	48	0	1	0	47	0
Purna Kumar Para	260	0	254	1	5	0
Joutha Khamarpara	49	0	0	0	49	0
Kashipara	172	0	172	0	0	0
Niladhanpara	152	0	150	0	2	0
Dino Bandu Para	141	0	141	0	0	0
Pashchim Madan Karbaripara	102	0	102	0	0	0
Patikumarpara	245	0	245	0	0	0
Pradippara	105	0	21	0	84	0
Ramtanupara	187	0	181	0	6	0
Riyang Chharapara	95	0	0	0	95	0
Saontalpara	57	0	54	3	0	0
Sindikumarpara	28	0	28	0	0	0
Takkupedapara	63	0	4	0	59	0
Perachara Marma Para	55	0	0	0	55	0
Logang*	8873	1461	1386	8	6018	0
Abinashpara	255	0	0	0	255	0
Anandamohanpara	168	0	0	0	168	0
Anilpara	199	0	0	0	199	0
Anil Chandra Para	203	34	6	1	162	0
Baburapara	191	0	2	0	189	0
Bharatbarshapara	170	0	0	0	170	0
Brihat Chandrapara	219	0	204	1	14	0
Barendra Karbari Para	183	0	182	0	1	0
Battya Karbari Para	60	0	0	0	60	0
Birajoy Karbari Para	207	0	186	0	21	0
Chikan Chanpara	285	0	75	0	210	0



Administrative Unit, Location and Community	Total	Muslim	Hindu	Christian	Buddhist	Others
1	2	3	4	5	6	7
Dhudukchhara	369	0	0	1	368	0
Dayal Karbari Para	50	0	50	0	0	0
Ghilatalipara	158	0	0	1	157	0
Hatimarapara	194	0	0	0	194	0
Jatishpara	130	0	0	0	130	0
Kharga Para	63	0	63	0	0	0
Krishna Karbari Para	54	0	54	0	0	0
Kalaram Para	363	0	0	0	363	0
Logang Bazar Para	326	290	36	0	0	0
Lal Mohan Para	97	0	1	0	96	0
Logang Char Para	194	194	0	0	0	0
Madhuram Para	190	34	12	0	144	0
Madhu Ranjan Para	120	0	0	0	120	0
Muni Karbaripara	191	0	0	0	191	0
Niharbindu Para	27	0	0	0	27	0
Pahar Chan Para	180	0	0	0	180	0
Prabhu Manipara	198	0	0	0	198	0
Premkumarpara	113	0	113	0	0	0
Paschim Babura Para	152	0	3	0	149	0
Prabin Mohan Karbari Para	127	0	123	0	4	0
Prashanta Para	160	31	4	0	125	0
Pravu Ranjan Karbari Para	75	0	0	1	74	0
Rabidhanpara	233	0	197	0	36	0
Rajendrapara	94	0	4	0	90	0
Ranjanpara	97	0	0	0	97	0
Rupsenpara	235	0	0	0	235	0
Shachindra Karbaripara	122	0	0	0	122	0
Shova Chandra Para	290	34	2	1	253	0
Shanti Ranjan Para	137	0	7	0	130	0
Snehamohan Para	86	0	0	0	86	0
Sukhamani Para	102	0	2	0	100	0
Shanti Nagor Dakkhin Para	160	123	37	0	0	0
Shanti Nagor Moddya Para	330	329	0	0	1	0
Shanti Nagor Paschim Para	179	179	0	0	0	0
Shanti Nagor Uttar Para	212	212	0	0	0	0
Shanti Tila	23	0	0	0	23	0
Sheneha Mohan Karbari Para	127	0	7	0	120	0
Shanti Bikash Para	160	1	5	2	152	0
Shanti Kumar Boudya Para	153	0	9	0	144	0
Uttar Dudukchhara Para	462	0	2	0	460	0
<b>Panchhari Union</b>	<b>24619</b>	<b>11378</b>	<b>3260</b>	<b>39</b>	<b>9939</b>	<b>3</b>
Rural	0	0	0	0	0	0
Urban	24619	11378	3260	39	9939	3
Pujgang*	24619	11378	3260	39	9939	3
Abanipara	427	0	0	1	426	0
Achai Mahajan Para	204	41	27	4	132	0
Adi Tripura Para	520	35	408	0	77	0
Akkhaypara	463	0	0	0	463	0
Ali Charanpara	371	0	0	0	371	0
Army Zone	30	28	2	0	0	0
Ayub Ali Memberpara	458	424	34	0	0	0
Baishakh Kumarpara	64	0	64	0	0	0
Batyapara	154	0	12	0	142	0
Bazarpara	843	590	223	0	30	0
Bgb Zone	362	348	13	0	1	0
Bir Kumarpara	72	0	0	0	72	0
Buddhamanipara	141	0	141	0	0	0
Chowdhurypara	132	15	7	0	110	0
Colonypara	804	705	65	0	34	0
Ali Chan Para	399	0	134	0	265	0
Damdama	1644	1591	35	0	18	0
Debamitrapara	129	0	1	0	128	0
Debendrapara	390	0	6	0	384	0
Deghal Chharipara	80	0	80	0	0	0
Dhighiraypara	40	0	40	0	0	0

Administrative Unit, Location and Community	Total	Muslim	Hindu	Christian	Buddhist	Others
1	2	3	4	5	6	7
Fupuchan Para	75	0	73	0	2	0
Gaganchandrapara	546	0	7	0	539	0
Brick Field Para	369	365	4	0	0	0
Brisha Mohan Para	223	0	2	0	221	0
Haladharpada	257	5	0	0	252	0
Hasannagar	854	854	0	0	0	0
Islampur	671	650	2	0	19	0
Jatishpara	124	18	21	0	85	0
Joutha Khamar	154	0	20	0	134	0
Joyantapara	28	0	0	0	28	0
Jugesharpada	387	0	2	10	375	0
Jyotirmaypara	463	1	0	2	460	0
Kalabaganpara	484	352	109	0	23	0
Kalanalpara	413	396	1	0	16	0
Kamini Memberpara	119	31	6	0	82	0
Kanungopara	417	0	165	5	244	3
Keshamanipara	252	33	219	0	0	0
Khamarpara	30	0	30	0	0	0
Kinachanpara	536	1	5	0	530	0
Kripacharanpara	165	0	13	0	152	0
Madan Karbaripara	143	143	0	0	0	0
Madhu Mangalpara	390	0	6	0	384	0
Manju Adam	354	0	19	4	331	0
Mohammadpur	1344	1270	74	0	0	0
Muslimpara Police Station	428	353	26	0	49	0
Nabin Chan Para	195	0	0	0	195	0
Nakul Masterpara	98	40	38	0	20	0
Napitapara	821	0	0	0	821	0
Pailat Farm	966	928	3	2	33	0
Pujgangmukhpara	96	0	0	0	96	0
Rabisingpara	221	0	2	0	219	0
Rajkumarpara	73	0	0	0	73	0
Ramanipara	63	0	63	0	0	0
Ramsingpara	85	0	85	0	0	0
Ratan Manipara	280	0	0	0	280	0
Saontalpara	667	475	185	0	7	0
Satyadhanpara	207	0	2	0	205	0
Shantilapara	543	543	0	0	0	0
Suresh Chandrapara	141	0	0	0	141	0
T&T Tila	813	266	251	0	296	0
Takshmi Ray Para	234	0	226	8	0	0
Talukdarpara	759	410	286	0	63	0
Tapitapara	275	0	1	0	274	0
Udayshankarpara	191	0	3	0	188	0
Upazila Sadar	65	44	6	0	15	0
Vaktapara	88	0	0	0	88	0
Hedman Tila	199	199	0	0	0	0
Ratna Moy Para	126	0	0	0	126	0
Sochindra Para	95	0	8	0	87	0
Sumati Para	141	0	5	3	133	0
Tetul Tila	224	224	0	0	0	0
<b>Ultachhari Union</b>	<b>12459</b>	<b>7070</b>	<b>2109</b>	<b>32</b>	<b>3248</b>	<b>0</b>
Rural	12459	7070	2109	32	3248	0
Urban	0	0	0	0	0	0
Chhota Panchhari*	12459	7070	2109	32	3248	0
Alinagar	394	394	0	0	0	0
Baurapara	498	0	4	21	473	0
Dakkhin Shantipur	273	8	4	0	261	0
Jhagurnala	305	0	0	0	305	0
Katray Para	72	0	72	0	0	0
Kunjaram Para	169	0	1	0	168	0
Madhyanager	829	829	0	0	0	0
Manikyapara	265	0	1	0	264	0
Maratila	449	0	446	0	3	0
Mollapara	2061	2042	19	0	0	0

Administrative Unit, Location and Community	Total	Muslim	Hindu	Christian	Buddhist	Others
1	2	3	4	5	6	7
Muslimnagar	303	303	0	0	0	0
Nabaratnapara	142	0	141	0	1	0
Nalindrapara	111	0	0	0	111	0
Noya Para	84	0	0	0	84	0
Omarpur	647	639	8	0	0	0
Padminipara	316	0	316	0	0	0
Payangpara	264	0	262	0	2	0
Prafullapara	219	0	217	2	0	0
Passim Shantipur	396	1	0	0	395	0
Rangsai Karbaripara	193	0	31	2	160	0
Rasulpur	158	158	0	0	0	0
Rohindrapara	170	0	170	0	0	0
Sharat Chandrapara	55	0	55	0	0	0
Subalchandrapara	230	0	229	0	1	0
Sutakarmapara	323	0	1	6	316	0
Ugalchhari	393	0	0	0	393	0
Ultachhari	859	858	0	0	1	0
Uttar Shantipur	309	0	0	0	309	0
Jogonath Para	133	0	132	0	1	0
Zianagar	1839	1838	0	1	0	0
<b>Ramgarh Upazila</b>	<b>60741</b>	<b>39775</b>	<b>11636</b>	<b>248</b>	<b>8887</b>	<b>195</b>
Rural	15314	5984	4028	103	5182	17
Urban	45427	33791	7608	145	3705	178
<b>Ramgarh Paurashava</b>	<b>28212</b>	<b>20834</b>	<b>4795</b>	<b>142</b>	<b>2296</b>	<b>145</b>
<b>Ward No. 01</b>	<b>2882</b>	<b>1890</b>	<b>967</b>	<b>0</b>	<b>16</b>	<b>9</b>
Ramgarh (Part)*	2882	1890	967	0	16	9
Balturam Tila	1327	1135	188	0	4	0
Chinchhari para	154	11	139	0	1	3
Nitai Baishnabpara	329	184	145	0	0	0
Shamukchhara	49	5	44	0	0	0
Shashan Tila	1023	555	451	0	11	6
<b>Ward No. 02</b>	<b>1980</b>	<b>1023</b>	<b>851</b>	<b>1</b>	<b>104</b>	<b>1</b>
Nakapa (Part)*	1980	1023	851	1	104	1
Debarpara	538	335	124	0	78	1
Jagannathpara	443	101	334	0	8	0
Office Tila	283	232	48	0	3	0
Sukendraipara	716	355	345	1	15	0
<b>Ward No. 03</b>	<b>3465</b>	<b>2108</b>	<b>1260</b>	<b>2</b>	<b>95</b>	<b>0</b>
Ramgarh (Part)*	3465	2108	1260	2	95	0
Garjantali	2993	1939	957	2	95	0
Sandwip Tila	472	169	303	0	0	0
<b>Ward No. 04</b>	<b>3140</b>	<b>1817</b>	<b>682</b>	<b>0</b>	<b>634</b>	<b>7</b>
Ramgarh (Part)*	3140	1817	682	0	634	7
Kampara	363	363	0	0	0	0
Masterpara	2777	1454	682	0	634	7
<b>Ward No. 05</b>	<b>2917</b>	<b>2396</b>	<b>24</b>	<b>5</b>	<b>466</b>	<b>26</b>
Ramgarh (Part)*	2917	2396	24	5	466	26
Baidytila	563	555	0	4	4	0
Bairagitila	908	784	0	0	124	0
Chowdhurypara	1446	1057	24	1	338	26
<b>Ward No. 06</b>	<b>1962</b>	<b>1675</b>	<b>274</b>	<b>0</b>	<b>13</b>	<b>0</b>
Ramgarh (Part)*	1962	1675	274	0	13	0
Kailaspara	107	4	100	0	3	0
Pilot Bagan	44	26	9	0	9	0
Taichalapara	1811	1645	165	0	1	0
<b>Ward No. 07</b>	<b>4244</b>	<b>3911</b>	<b>127</b>	<b>0</b>	<b>109</b>	<b>97</b>
Ramgarh (Part)*	4244	3911	127	0	109	97
Bagantila	472	472	0	0	0	0
Kaladeba	1453	1218	127	0	11	97
Nazirtila	484	484	0	0	0	0
Sampruepara	749	651	0	0	98	0
Uttar Lamkupara( Part)	1086	1086	0	0	0	0
<b>Ward No. 08</b>	<b>4141</b>	<b>3382</b>	<b>180</b>	<b>2</b>	<b>577</b>	<b>0</b>
Ramgarh (Part)*	4141	3382	180	2	577	0
Fenirkul	2477	1954	30	1	492	0
Sadu Karbaripara	1664	1428	150	1	85	0

Administrative Unit, Location and Community	Total	Muslim	Hindu	Christian	Buddhist	Others
1	2	3	4	5	6	7
<b>Ward No. 09</b>	<b>3481</b>	<b>2632</b>	<b>430</b>	<b>132</b>	<b>282</b>	<b>5</b>
Ramgar*	3481	2632	430	132	282	5
Darogapara	1193	823	72	131	162	5
Mahamunipara	328	214	27	0	87	0
Ramgar Bazar Abasik	1960	1595	331	1	33	0
<b>Patachhara Union</b>	<b>16489</b>	<b>8068</b>	<b>4550</b>	<b>104</b>	<b>3729</b>	<b>38</b>
Rural	12266	5554	3305	101	3289	17
Urban	4223	2514	1245	3	440	21
Nabhang*	10668	4616	3205	101	2729	17
Balukhalipara	346	301	29	0	16	0
Belchharipara	477	23	408	0	46	0
Chandpara	78	78	0	0	0	0
Chhota Belchharipara	403	1	309	86	7	0
Chhota Kalapanipara	67	0	5	0	62	0
Chhota Pilakpara	130	4	28	0	98	0
Datarampara	835	479	356	0	0	0
Dhaka Colony	105	105	0	0	0	0
Gaiyapara	909	490	126	0	293	0
Guzapara	425	0	415	3	7	0
Hati Kumbapara	130	87	0	0	43	0
Kalapanipara	199	58	0	0	141	0
Kampruepara	140	1	0	0	139	0
Kumaripara	59	0	59	0	0	0
Madhupurpara	188	184	4	0	0	0
Mahabubnagar	1148	1041	0	0	107	0
Mara Kailapara	145	0	0	0	145	0
Masterpara	45	0	10	0	35	0
Natunpara	108	0	0	0	108	0
New Taichakmapara	188	81	106	1	0	0
Noapara	452	4	48	0	400	0
Pailya Bhangapara	628	0	11	0	617	0
Paklapara	734	291	142	0	301	0
Purba Balukhalipara	235	235	0	0	0	0
Rupasingpara	39	0	17	1	4	17
Sadhupara	36	0	36	0	0	0
Saidangpara	314	314	0	0	0	0
Saldapara	487	134	353	0	0	0
Sonar Khilpara	420	410	10	0	0	0
Tablapara	158	0	0	0	158	0
Taichakmapara	521	7	509	3	2	0
Thalipara	519	288	224	7	0	0
Parshuram Ghat*	4223	2514	1245	3	440	21
Buddhadhan Karbaripara	148	0	1	1	146	0
Datarampara	178	0	178	0	0	0
Dhrita Karbaripara	280	80	198	0	2	0
Jamini Chandrapara	113	0	113	0	0	0
Jari Chandrapara	214	0	214	0	0	0
Jumchharapara	90	0	90	0	0	0
Kalabaripara	209	171	37	0	1	0
Manik Chandrapara	208	1	207	0	0	0
Nakapa Bazarpara	157	157	0	0	0	0
Patachharapara	809	709	100	0	0	0
Puran Nakapa Mantupara	341	0	49	2	290	0
Rasulpur	933	902	10	0	0	21
Talmanipara	543	494	48	0	1	0
Temaram*	1598	938	100	0	560	0
Ashwinipara	127	0	0	0	127	0
Hriday Manipara	96	0	0	0	96	0
Nabadwippara	97	0	0	0	97	0
Temaram Headmanpara	240	0	0	0	240	0
Thalibari	1038	938	100	0	0	0
<b>Ramgar Union</b>	<b>16040</b>	<b>10873</b>	<b>2291</b>	<b>2</b>	<b>2862</b>	<b>12</b>
Rural	3048	430	723	2	1893	0
Urban	12992	10443	1568	0	969	12
Hajachhara*	767	80	345	0	342	0

Administrative Unit, Location and Community	Total	Muslim	Hindu	Christian	Buddhist	Others
1	2	3	4	5	6	7
Daktarpara	157	50	7	0	100	0
Haja Rasiapara	82	0	75	0	7	0
Jarjaripara	182	30	86	0	66	0
Kanta Mukhpara	75	0	1	0	74	0
Kantapara	141	0	136	0	5	0
Taikathangpara	130	0	40	0	90	0
Nakapa (Part)*	2281	350	378	2	1551	0
Antupara	288	7	3	0	278	0
Aunghlapara	120	12	4	0	104	0
Baidyapara	258	122	1	0	135	0
Bara Khedapara	100	23	72	0	5	0
Bazar Chowdhurypara	369	28	55	0	286	0
Beltalipara	21	10	0	0	11	0
Chhota Kheda Jouthakhamar	160	0	90	0	70	0
Chinchhari para	141	14	126	0	1	0
Kalapruepara	77	0	0	0	77	0
Kashibari	67	18	14	0	35	0
Lacharipara	395	17	5	1	372	0
Muslimpara	63	63	0	0	0	0
Pilak Ghatpara	85	7	8	1	69	0
Ujai Chowdhurypara	137	29	0	0	108	0
Ramgarh (Part)*	12992	10443	1568	0	969	12
Balipara	2353	2353	0	0	0	0
Banshpara	46	45	0	0	1	0
Barma Tila	78	78	0	0	0	0
Brata Chandrapara	147	0	146	0	1	0
Chandapara	77	60	17	0	0	0
Dakkhin Lamkupara	842	842	0	0	0	0
Dakkhin Sonaiaga	285	64	6	0	215	0
Dakkhin Taichala	164	114	45	0	5	0
Dhaka Colony	117	116	1	0	0	0
Garukatapara	319	70	76	0	173	0
Hatir Khedapara	513	510	3	0	0	0
Jouthakhamar	212	73	19	0	112	8
Kazipara	277	277	0	0	0	0
Khagra Bilpara	410	407	3	0	0	0
Lalchharipara	1137	748	295	0	94	0
Madhyam Lamkupara	620	566	10	0	44	0
Nabbai Acre	173	173	0	0	0	0
Nazirampara	257	0	257	0	0	0
Noapara	334	334	0	0	0	0
Nurpur	223	219	0	0	0	4
Rupai Chharipara	325	184	141	0	0	0
School Tila	418	418	0	0	0	0
Sonaiagapara	752	262	166	0	324	0
Tarachanpara	267	51	216	0	0	0
Thana Chandrapara	628	528	100	0	0	0
Tokaniapara	35	0	35	0	0	0
Uttar Lamkupara	992	960	32	0	0	0
Waifapara	991	991	0	0	0	0

**Table C-04: Marital Status of Population Aged 10 Years and above by Sex, Location and Community, 2022**

Administrative Unit, Location and Community	Male Population	Percentage of Male						Female Population	Percentage of Female					
		Total	Never Married	Currently Married	Widower	Divorced	Separated		Total	Never Married	Currently Married	Widow	Divorced	Separated
1	2	3	4	5	6	7	8	9	10	11	12	13	14	15
<b>Khagrachhari</b>	<b>283859</b>	<b>100.00</b>	<b>34.63</b>	<b>63.28</b>	<b>1.53</b>	<b>0.18</b>	<b>0.39</b>	<b>285258</b>	<b>100.00</b>	<b>24.29</b>	<b>65.17</b>	<b>9.20</b>	<b>0.53</b>	<b>0.81</b>
Rural	163703	100.00	33.29	64.27	1.80	0.19	0.45	166284	100.00	23.68	65.79	9.23	0.52	0.79
Urban	120156	100.00	36.46	61.93	1.16	0.16	0.29	118974	100.00	25.15	64.30	9.16	0.55	0.84
<b>Dighinala Upazila</b>	<b>47578</b>	<b>100.00</b>	<b>33.99</b>	<b>63.73</b>	<b>1.75</b>	<b>0.19</b>	<b>0.34</b>	<b>45763</b>	<b>100.00</b>	<b>22.93</b>	<b>66.60</b>	<b>9.32</b>	<b>0.41</b>	<b>0.73</b>
Rural	35126	100.00	32.37	65.17	1.91	0.18	0.38	34584	100.00	22.63	66.90	9.30	0.42	0.75
Urban	12452	100.00	38.56	59.67	1.30	0.23	0.24	11179	100.00	23.88	65.69	9.39	0.38	0.66
<b>Babuchhara Union</b>	<b>6511</b>	<b>100.00</b>	<b>30.20</b>	<b>67.24</b>	<b>2.09</b>	<b>0.25</b>	<b>0.23</b>	<b>5900</b>	<b>100.00</b>	<b>20.10</b>	<b>70.19</b>	<b>8.93</b>	<b>0.34</b>	<b>0.44</b>
Rural	6120	100.00	30.21	67.25	2.08	0.23	0.23	5520	100.00	20.00	70.29	8.93	0.33	0.45
Urban	391	100.00	29.92	67.01	2.30	0.51	0.26	380	100.00	21.58	68.68	8.95	0.53	0.26
Baghaichhari*	2635	100.00	33.59	64.02	1.97	0.27	0.15	2679	100.00	22.66	66.41	10.08	0.34	0.52
Babuchhara Bazar	605	100.00	37.19	61.16	0.66	0.33	0.66	565	100.00	23.89	62.65	11.50	1.24	0.71
Dadan Karbaripara	430	100.00	30.23	66.05	3.49	0.23	0.00	445	100.00	20.00	70.11	9.44	0.00	0.45
Kamala Baganpara	17	100.00	23.53	70.59	5.88	0.00	0.00	16	100.00	25.00	75.00	0.00	0.00	0.00
Kandara Karbaripara	188	100.00	30.85	65.96	3.19	0.00	0.00	196	100.00	19.39	69.39	10.71	0.51	0.00
Magya Karbaripara	345	100.00	33.91	65.22	0.87	0.00	0.00	404	100.00	26.73	61.88	10.15	0.25	0.99
Natunchandra Karbaripara	225	100.00	27.11	68.00	4.44	0.44	0.00	210	100.00	15.71	74.76	9.05	0.00	0.48
Rabichandra Karbaripara	192	100.00	31.25	67.19	1.56	0.00	0.00	178	100.00	19.66	73.60	6.18	0.00	0.56
Rokchandra Karbaripara	218	100.00	29.36	67.89	2.29	0.46	0.00	254	100.00	22.05	67.72	10.24	0.00	0.00
Sahadeb Karbaripara	216	100.00	38.43	59.26	1.85	0.46	0.00	219	100.00	24.20	63.01	11.87	0.00	0.91
Shachindralal Karbaripara	199	100.00	41.71	57.29	0.50	0.50	0.00	192	100.00	29.17	60.94	9.90	0.00	0.00
Chhatarachhara*	155	100.00	30.32	67.74	1.94	0.00	0.00	140	100.00	18.57	72.86	7.86	0.00	0.71
Bagankumar Karbaripara	110	100.00	35.45	62.73	1.82	0.00	0.00	99	100.00	23.23	68.69	8.08	0.00	0.00
Gandhikumar Karbaripara	45	100.00	17.78	80.00	2.22	0.00	0.00	41	100.00	7.32	82.93	7.32	0.00	2.44
Daner Dhanpata*	131	100.00	23.66	70.23	6.11	0.00	0.00	138	100.00	18.12	71.74	9.42	0.00	0.72
Bangalichan Karbaripara	46	100.00	21.74	73.91	4.35	0.00	0.00	51	100.00	17.65	72.55	9.80	0.00	0.00
Jogeshchandra Karbaripara	67	100.00	20.90	70.15	8.96	0.00	0.00	68	100.00	17.65	75.00	7.35	0.00	0.00
Lakmi Kumar Kan Para	18	100.00	38.89	61.11	0.00	0.00	0.00	19	100.00	21.05	57.89	15.79	0.00	5.26
Dhanpata*	334	100.00	26.05	70.66	2.99	0.00	0.30	314	100.00	16.88	75.16	6.69	0.96	0.32
Binandakumar Karbaripara	60	100.00	23.33	73.33	1.67	0.00	1.67	66	100.00	18.18	68.18	9.09	3.03	1.52
Kalendra Karbaripara	48	100.00	14.58	81.25	4.17	0.00	0.00	43	100.00	4.65	88.37	6.98	0.00	0.00
Manorath Talukderpara	73	100.00	27.40	68.49	4.11	0.00	0.00	61	100.00	14.75	78.69	4.92	1.64	0.00
Rupdhan Karbaripara	65	100.00	27.69	70.77	1.54	0.00	0.00	66	100.00	22.73	69.70	7.58	0.00	0.00
Punyosen Karbaripara	88	100.00	31.82	64.77	3.41	0.00	0.00	78	100.00	19.23	75.64	5.13	0.00	0.00
Duluchhari*	469	100.00	27.51	70.36	2.13	0.00	0.00	388	100.00	13.92	77.58	7.99	0.26	0.26
Ashwini Karbaripara	60	100.00	20.00	80.00	0.00	0.00	0.00	59	100.00	13.56	79.66	6.78	0.00	0.00
Ashwinikumar Karbaripara	29	100.00	17.24	82.76	0.00	0.00	0.00	34	100.00	17.65	73.53	8.82	0.00	0.00
Buddhadhan Karbaripara	20	100.00	25.00	75.00	0.00	0.00	0.00	22	100.00	18.18	68.18	13.64	0.00	0.00
Chandramohan Karbaripara	78	100.00	28.21	67.95	3.85	0.00	0.00	74	100.00	16.22	71.62	10.81	0.00	1.35
Purnajoy Karbaripara	82	100.00	36.59	62.20	1.22	0.00	0.00	64	100.00	14.06	78.13	7.81	0.00	0.00
Shadhanchandra Karbaripara	35	100.00	25.71	68.57	5.71	0.00	0.00	29	100.00	13.79	82.76	0.00	3.45	0.00
Shyamacharan Karbaripara	165	100.00	27.88	69.70	2.42	0.00	0.00	106	100.00	10.38	82.08	7.55	0.00	0.00
Jarulchhari*	391	100.00	29.92	67.01	2.30	0.51	0.26	380	100.00	21.58	68.68	8.95	0.53	0.26
Bangalichan Karbaripara	73	100.00	21.92	73.97	2.74	0.00	1.37	73	100.00	16.44	76.71	6.85	0.00	0.00
Birendra Headmanpara (Ganjoti)	82	100.00	28.05	68.29	2.44	1.22	0.00	70	100.00	20.00	68.57	10.00	1.43	0.00
Godachan Karbaripara	94	100.00	31.91	65.96	2.13	0.00	0.00	88	100.00	19.32	69.32	11.36	0.00	0.00
Nandalal Karbaripara	44	100.00	20.45	70.45	6.82	2.27	0.00	51	100.00	17.65	68.63	11.76	0.00	1.96
Niranjan Karbaripara	98	100.00	39.80	60.20	0.00	0.00	0.00	98	100.00	30.61	62.24	6.12	1.02	0.00
Kukichhara*	258	100.00	29.84	67.05	2.71	0.39	0.00	194	100.00	12.37	79.38	7.73	0.52	0.00
Akasya Karbaripara	52	100.00	21.15	73.08	3.85	1.92	0.00	48	100.00	12.50	77.08	10.42	0.00	0.00
Aralya Karbaripara	83	100.00	34.94	62.65	2.41	0.00	0.00	66	100.00	16.67	80.30	3.03	0.00	0.00
Gadadhan Karbaripara	123	100.00	30.08	67.48	2.44	0.00	0.00	80	100.00	8.75	80.00	10.00	1.25	0.00
Maddho Dhanpata*	11	100.00	36.36	63.64	0.00	0.00	0.00	9	100.00	11.11	77.78	11.11	0.00	0.00
Dajor Para	11	100.00	36.36	63.64	0.00	0.00	0.00	9	100.00	11.11	77.78	11.11	0.00	0.00
Naraichhari Reserve Forest*	676	100.00	21.45	77.37	0.89	0.30	0.00	264	100.00	18.56	78.03	3.41	0.00	0.00
Dungkaba Chhara	76	100.00	27.63	71.05	1.32	0.00	0.00	64	100.00	14.06	79.69	6.25	0.00	0.00
Bgb Camp	378	100.00	17.46	82.54	0.00	0.00	0.00	0	0.00	0.00	0.00	0.00	0.00	0.00
Baghaihat	65	100.00	27.69	67.69	3.08	1.54	0.00	62	100.00	25.81	70.97	3.23	0.00	0.00
Rijimohn Chhara	45	100.00	26.67	73.33	0.00	0.00	0.00	41	100.00	19.51	80.49	0.00	0.00	0.00

Asterisk (\*) denotes Mauza

Administrative Unit, Location and Community	Male Population	Percentage of Male						Female Population	Percentage of Female					
		Total	Never Married	Currently Married	Widower	Divorced	Separated		Total	Never Married	Currently Married	Widow	Divorced	Separated
1	2	3	4	5	6	7	8	9	10	11	12	13	14	15
Shilchhari	53	100.00	18.87	77.36	3.77	0.00	0.00	46	100.00	10.87	84.78	4.35	0.00	0.00
Shamukchhari	59	100.00	30.51	66.10	1.69	1.69	0.00	51	100.00	21.57	76.47	1.96	0.00	0.00
Nunchhari*	1126	100.00	30.64	66.43	1.95	0.36	0.62	1104	100.00	18.30	70.83	9.87	0.36	0.63
Badankumar Karbaripara	44	100.00	13.64	79.55	6.82	0.00	0.00	44	100.00	11.36	79.55	9.09	0.00	0.00
Bidyakumar Karbaripara	13	100.00	7.69	76.92	15.38	0.00	0.00	12	100.00	25.00	66.67	8.33	0.00	0.00
Chowdhurypara	208	100.00	31.73	64.42	2.40	0.96	0.48	205	100.00	20.98	70.24	8.29	0.49	0.00
Indramani Karbaripara	66	100.00	27.27	69.70	3.03	0.00	0.00	64	100.00	20.31	71.88	7.81	0.00	0.00
Ketuchandra Karbaripara	109	100.00	34.86	65.14	0.00	0.00	0.00	117	100.00	16.24	73.50	10.26	0.00	0.00
Kongsing Kangpara	59	100.00	23.73	72.88	3.39	0.00	0.00	55	100.00	18.18	70.91	10.91	0.00	0.00
Nunchhari Dp Para	218	100.00	33.94	65.14	0.46	0.00	0.46	209	100.00	16.27	72.73	11.00	0.00	0.00
Shadhankumar Karbaripara	35	100.00	42.86	54.29	0.00	0.00	2.86	33	100.00	15.15	69.70	15.15	0.00	0.00
Shurasen Memberpara	125	100.00	33.60	64.00	1.60	0.80	0.00	127	100.00	18.11	65.35	14.17	2.36	0.00
Taritkanti Karbaripara	120	100.00	33.33	61.67	2.50	0.83	1.67	107	100.00	20.56	69.16	6.54	0.00	3.74
Hiran Kumar K.Para	129	100.00	24.03	72.87	1.55	0.00	1.55	131	100.00	19.08	70.23	8.40	0.00	2.29
Sardengchhara*	325	100.00	30.46	66.15	2.77	0.00	0.62	290	100.00	21.72	73.79	4.48	0.00	0.00
Bujdhan Karbaripara	33	100.00	27.27	66.67	0.00	0.00	6.06	30	100.00	23.33	73.33	3.33	0.00	0.00
Dewanpara	33	100.00	42.42	51.52	6.06	0.00	0.00	25	100.00	24.00	68.00	8.00	0.00	0.00
Dharaschandra Karbaripara	32	100.00	25.00	68.75	6.25	0.00	0.00	31	100.00	22.58	74.19	3.23	0.00	0.00
Dhananjoy Karbaripara	39	100.00	28.21	69.23	2.56	0.00	0.00	34	100.00	17.65	79.41	2.94	0.00	0.00
Tuturusing Karbaripara	83	100.00	34.94	63.86	1.20	0.00	0.00	72	100.00	23.61	70.83	5.56	0.00	0.00
Usharam Karbaripara	19	100.00	31.58	63.16	5.26	0.00	0.00	17	100.00	29.41	70.59	0.00	0.00	0.00
Kogeya Tuli	86	100.00	25.58	72.09	2.33	0.00	0.00	81	100.00	18.52	76.54	4.94	0.00	0.00
<b>Boalkhali Union</b>	<b>8951</b>	<b>100.00</b>	<b>34.99</b>	<b>62.69</b>	<b>1.89</b>	<b>0.20</b>	<b>0.23</b>	<b>8897</b>	<b>100.00</b>	<b>25.01</b>	<b>64.79</b>	<b>9.41</b>	<b>0.31</b>	<b>0.48</b>
Rural	1863	100.00	29.74	66.72	2.95	0.16	0.43	1946	100.00	24.82	65.98	8.48	0.15	0.57
Urban	7088	100.00	36.37	61.63	1.61	0.21	0.18	6951	100.00	25.06	64.45	9.67	0.36	0.46
Boalkhali*	7088	100.00	36.37	61.63	1.61	0.21	0.18	6951	100.00	25.06	64.45	9.67	0.36	0.46
Ashwini Mahajanpara	188	100.00	35.11	63.30	1.06	0.00	0.53	205	100.00	25.37	65.37	9.27	0.00	0.00
Babupara	205	100.00	34.15	61.46	2.93	0.49	0.98	196	100.00	27.04	63.78	8.16	0.51	0.51
Bhagirathpara	86	100.00	33.72	59.30	3.49	0.00	3.49	80	100.00	22.50	66.25	11.25	0.00	0.00
Birabahu Karbaripara	56	100.00	33.93	66.07	0.00	0.00	0.00	50	100.00	24.00	76.00	0.00	0.00	0.00
Boalkhali Puran Bazar	348	100.00	50.86	46.55	1.15	0.86	0.57	238	100.00	20.17	64.71	10.92	1.68	2.52
Chandrajoy Masterpara	226	100.00	35.40	61.06	3.10	0.00	0.44	225	100.00	23.11	64.89	11.56	0.44	0.00
Chappapara	134	100.00	27.61	67.91	4.48	0.00	0.00	165	100.00	27.88	62.42	9.70	0.00	0.00
Chitta Memberpara	126	100.00	37.30	60.32	2.38	0.00	0.00	137	100.00	32.12	62.04	5.84	0.00	0.00
Islam Shibir	65	100.00	36.92	61.54	1.54	0.00	0.00	66	100.00	22.73	75.76	1.52	0.00	0.00
Jamtali	435	100.00	32.64	66.67	0.46	0.23	0.00	322	100.00	21.74	70.19	5.59	0.93	1.55
Madhya Thanapara	314	100.00	37.26	61.15	1.27	0.32	0.00	267	100.00	27.72	60.30	10.49	1.50	0.00
Mukunda Karbaripara	26	100.00	34.62	65.38	0.00	0.00	0.00	24	100.00	8.33	91.67	0.00	0.00	0.00
Nilbaran Karbaripara	219	100.00	36.53	57.53	5.02	0.46	0.46	206	100.00	22.33	62.62	13.11	0.97	0.97
No.1 Joutha Khamar	101	100.00	30.69	68.32	0.99	0.00	0.00	110	100.00	24.55	62.73	12.73	0.00	0.00
No.2 Jouthakhamar	108	100.00	32.41	64.81	2.78	0.00	0.00	113	100.00	20.35	69.91	9.73	0.00	0.00
No.3 Joutha Khamarpara	118	100.00	30.51	66.95	2.54	0.00	0.00	140	100.00	28.57	63.57	7.14	0.00	0.71
Pajendra Karbaripara	149	100.00	36.91	60.40	2.68	0.00	0.00	158	100.00	27.22	60.13	12.66	0.00	0.00
Pashchim Kanthaltali	793	100.00	38.34	60.91	0.50	0.13	0.13	820	100.00	24.51	64.63	10.24	0.24	0.37
Pomangpara	185	100.00	39.46	58.38	2.16	0.00	0.00	180	100.00	27.22	62.78	10.00	0.00	0.00
Purba Kanthaltali	238	100.00	32.77	65.55	1.26	0.42	0.00	227	100.00	22.47	70.04	7.49	0.00	0.00
Purba Thanapara	457	100.00	37.20	61.27	1.09	0.44	0.00	442	100.00	26.24	64.71	8.82	0.23	0.00
Purnakumer Karbaripara	114	100.00	30.70	64.91	4.39	0.00	0.00	126	100.00	28.57	60.32	11.11	0.00	0.00
Rangipara	45	100.00	33.33	66.67	0.00	0.00	0.00	37	100.00	16.22	83.78	0.00	0.00	0.00
Sudhir Memberpara	460	100.00	38.26	60.00	1.52	0.22	0.00	479	100.00	24.84	62.84	11.06	0.00	1.25
Suresh Headmanpara	89	100.00	32.58	64.04	3.37	0.00	0.00	113	100.00	29.20	55.75	15.04	0.00	0.00
Thana Bazar Area	323	100.00	35.91	63.47	0.31	0.00	0.31	278	100.00	23.02	67.99	8.63	0.00	0.36
Thanapara	1274	100.00	36.11	62.17	1.57	0.08	0.08	1325	100.00	26.19	62.57	10.26	0.45	0.53
Tulapara	174	100.00	32.18	65.52	1.15	1.15	0.00	185	100.00	23.24	66.49	9.73	0.54	0.00
Upajatiya Sharanarathi														
Punarbaban Shibir	32	100.00	37.50	62.50	0.00	0.00	0.00	37	100.00	32.43	59.46	8.11	0.00	0.00
Katarung*	1863	100.00	29.74	66.72	2.95	0.16	0.43	1946	100.00	24.82	65.98	8.48	0.15	0.57
Babhrubahan Headmanpara	86	100.00	30.23	68.60	1.16	0.00	0.00	94	100.00	29.79	65.96	3.19	0.00	1.06
Battalpara	100	100.00	37.00	58.00	4.00	1.00	0.00	97	100.00	25.77	63.92	10.31	0.00	0.00
Chandramohan Karbaripara	86	100.00	29.07	66.28	4.65	0.00	0.00	88	100.00	23.86	65.91	7.95	0.00	2.27
Dakkhin Katarungchhara	113	100.00	32.74	64.60	2.65	0.00	0.00	130	100.00	25.38	63.85	9.23	0.00	1.54



Administrative Unit, Location and Community	Male Population	Percentage of Male						Female Population	Percentage of Female					
		Total	Never Married	Currently Married	Widower	Divorced	Separated		Total	Never Married	Currently Married	Widow	Divorced	Separated
1	2	3	4	5	6	7	8	9	10	11	12	13	14	15
Dakkhin Noukachhara	63	100.00	28.57	66.67	1.59	0.00	3.17	79	100.00	22.78	62.03	15.19	0.00	0.00
Karaitalpara	31	100.00	38.71	61.29	0.00	0.00	0.00	32	100.00	34.38	59.38	6.25	0.00	0.00
Nilratan Karbaripara	117	100.00	32.48	64.96	2.56	0.00	0.00	117	100.00	23.93	67.52	8.55	0.00	0.00
No.1 Jouthakhamar	89	100.00	31.46	65.17	3.37	0.00	0.00	94	100.00	24.47	64.89	10.64	0.00	0.00
No.2 Jouthakhamar	85	100.00	29.41	69.41	1.18	0.00	0.00	93	100.00	21.51	69.89	7.53	0.00	1.08
No.3 Jouthakhamer	109	100.00	26.61	67.89	5.50	0.00	0.00	120	100.00	25.00	66.67	6.67	0.00	1.67
No.4 Jouthakhamar	112	100.00	26.79	70.54	1.79	0.00	0.89	135	100.00	28.15	64.44	7.41	0.00	0.00
Noukachhara Masterpara	121	100.00	28.93	68.60	2.48	0.00	0.00	131	100.00	26.72	63.36	8.40	1.53	0.00
Pratishodh Karbaripara	45	100.00	24.44	71.11	2.22	2.22	0.00	35	100.00	17.14	82.86	0.00	0.00	0.00
Ramratan Karbaripara	158	100.00	36.08	61.39	1.27	0.00	1.27	120	100.00	24.17	67.50	8.33	0.00	0.00
Uttar Chhatak Chharapara	86	100.00	37.21	60.47	0.00	0.00	2.33	83	100.00	15.66	69.88	12.05	0.00	2.41
Uttar Katarungchhara	67	100.00	22.39	68.66	8.96	0.00	0.00	74	100.00	24.32	63.51	10.81	0.00	1.35
Uttar Noukachhara	136	100.00	25.74	71.32	2.21	0.00	0.74	160	100.00	28.75	61.88	9.38	0.00	0.00
Tebangchhara	259	100.00	24.71	70.27	4.63	0.39	0.00	264	100.00	23.11	68.94	7.58	0.38	0.00
<b>Dighinala Union</b>	<b>6227</b>	<b>100.00</b>	<b>30.70</b>	<b>65.78</b>	<b>2.73</b>	<b>0.11</b>	<b>0.67</b>	<b>6209</b>	<b>100.00</b>	<b>23.66</b>	<b>65.89</b>	<b>9.37</b>	<b>0.05</b>	<b>1.03</b>
Rural	6227	100.00	30.70	65.78	2.73	0.11	0.67	6209	100.00	23.66	65.89	9.37	0.05	1.03
Urban	0	0.00	0.00	0.00	0.00	0.00	0.00	0	0.00	0.00	0.00	0.00	0.00	0.00
Dighinala*	6227	100.00	30.70	65.78	2.73	0.11	0.67	6209	100.00	23.66	65.89	9.37	0.05	1.03
Baghaichhari Kangsajoy Karbaripara	583	100.00	28.99	68.10	2.23	0.00	0.69	638	100.00	24.61	65.67	9.25	0.00	0.47
Baghaichhari Baganpara Baghaichhari Dhanurdhar Karbaripara	79	100.00	21.52	67.09	10.13	0.00	1.27	72	100.00	16.67	76.39	6.94	0.00	0.00
Baidyapara Banchhara Akkhaymani Karbaripara	282	100.00	31.91	63.83	3.55	0.00	0.71	291	100.00	19.24	69.76	10.65	0.00	0.34
Banchhara Fanibhushan Karbaripara	149	100.00	29.53	61.74	6.04	0.67	2.01	169	100.00	31.36	56.80	9.47	0.00	2.37
Banchhara Jatishchandra Karbaripara	117	100.00	29.06	64.96	4.27	0.00	1.71	121	100.00	28.10	63.64	6.61	0.83	0.83
Banchhara Murapara Karbaripara	29	100.00	17.24	79.31	0.00	0.00	3.45	31	100.00	19.35	74.19	3.23	0.00	3.23
Banchhara Murapara Karbaripara	84	100.00	29.76	66.67	2.38	0.00	1.19	90	100.00	21.11	67.78	10.00	0.00	1.11
Banchhara Murapara Karbaripara	59	100.00	32.20	62.71	5.08	0.00	0.00	51	100.00	15.69	74.51	9.80	0.00	0.00
Baradham Chinalchhara Tarakmohan Karbaripara	345	100.00	32.46	64.06	2.61	0.29	0.58	364	100.00	28.02	63.19	8.24	0.00	0.55
Dakkhin Baradam Karbaripara	194	100.00	30.41	64.95	4.64	0.00	0.00	199	100.00	22.11	68.84	8.54	0.00	0.50
Dakkhin Pukurghat Karbaripara	171	100.00	33.92	63.74	0.00	0.00	2.34	199	100.00	28.64	58.29	2.01	0.00	11.06
Dakkhin Udal Bagan Dane Banchhara Ramanirajan Karbaripara	167	100.00	34.73	60.48	3.59	0.00	1.20	149	100.00	15.44	71.81	10.07	0.00	2.68
Dane Banchhara Kripananda Karbaripara	55	100.00	29.09	67.27	3.64	0.00	0.00	59	100.00	25.42	62.71	10.17	0.00	1.69
Dane Banchhara Kripananda Karbaripara	114	100.00	35.96	61.40	2.63	0.00	0.00	109	100.00	23.85	70.64	5.50	0.00	0.00
Dilchan Karbaripara Gobinda Karbaripara	54	100.00	31.48	64.81	3.70	0.00	0.00	63	100.00	22.22	61.90	15.87	0.00	0.00
Headmanpara Jaminimohan Karbaripara	95	100.00	31.58	63.16	4.21	0.00	1.05	86	100.00	16.28	74.42	8.14	0.00	1.16
Kanthalbagan Madhya Banchhara	190	100.00	31.58	64.74	3.16	0.00	0.53	218	100.00	18.81	68.81	11.47	0.00	0.92
Madhya Banchhara Rasikmohan Karbaripara	252	100.00	34.92	62.70	1.98	0.00	0.40	267	100.00	29.21	59.55	11.24	0.00	0.00
Madhya Banchhara Satyajit Karbaripara	106	100.00	31.13	66.98	0.94	0.94	0.00	132	100.00	26.52	57.58	15.15	0.00	0.76
No.1 Baghaichhari Thalipara No.1 Noapara	59	100.00	23.73	71.19	5.08	0.00	0.00	63	100.00	30.16	66.67	3.17	0.00	0.00
No.2 Baghaichhari No.2 Noapara	75	100.00	28.00	70.67	1.33	0.00	0.00	69	100.00	17.39	75.36	7.25	0.00	0.00
No.2 Baghaichhari(Army Camp, Bgb Camp)	160	100.00	29.38	65.00	5.63	0.00	0.00	175	100.00	32.00	61.71	5.14	0.00	1.14
Pablakhali Nandeshwar Karbaripara	72	100.00	30.56	63.89	5.56	0.00	0.00	70	100.00	12.86	70.00	17.14	0.00	0.00
Pablakhali Indramani Karbaripara	132	100.00	27.27	71.97	0.00	0.00	0.76	163	100.00	21.47	68.71	9.20	0.00	0.61
Rangapanichhara Chandaramohan Karbaripara	127	100.00	38.58	59.84	1.57	0.00	0.00	117	100.00	24.79	66.67	8.55	0.00	0.00
Rangapanichhara Manindra Karbaripara	155	100.00	25.81	69.68	3.87	0.00	0.65	142	100.00	19.01	73.24	6.34	0.00	1.41
	63	100.00	23.81	73.02	3.17	0.00	0.00	69	100.00	20.29	71.01	8.70	0.00	0.00
	289	100.00	16.61	83.04	0.35	0.00	0.00	29	100.00	0.00	96.55	3.45	0.00	0.00
	116	100.00	29.31	65.52	2.59	0.86	1.72	111	100.00	16.22	70.27	12.61	0.00	0.90
	205	100.00	39.02	57.07	1.95	0.00	1.95	159	100.00	18.24	67.30	11.95	0.63	1.89
	122	100.00	27.05	70.49	1.64	0.00	0.82	109	100.00	31.19	63.30	5.50	0.00	0.00
	157	100.00	29.94	66.88	1.91	0.00	1.27	156	100.00	23.08	67.95	8.33	0.00	0.64

Administrative Unit, Location and Community	Male Population	Percentage of Male						Female Population	Percentage of Female					
		Total	Never Married	Currently Married	Widower	Divorced	Separated		Total	Never Married	Currently Married	Widow	Divorced	Separated
1	2	3	4	5	6	7	8	9	10	11	12	13	14	15
Rangapanichhara	78	100.00	42.31	55.13	1.28	1.28	0.00	74	100.00	17.57	62.16	18.92	1.35	0.00
Ramchandra Karbaripara	45	100.00	26.67	71.11	2.22	0.00	0.00	47	100.00	19.15	76.60	4.26	0.00	0.00
Shankhola Rajanikumar Karbaripara	180	100.00	33.33	62.22	3.33	0.56	0.56	176	100.00	18.75	69.32	11.36	0.00	0.57
Shankhola Babhru Karbaripara	162	100.00	35.19	62.35	2.47	0.00	0.00	194	100.00	27.32	58.76	11.86	0.00	2.06
Shankhola Lalsing Karbaripara	113	100.00	34.51	63.72	1.77	0.00	0.00	128	100.00	26.56	60.94	12.50	0.00	0.00
Tukka Karbaripara	401	100.00	32.17	64.34	2.99	0.00	0.50	423	100.00	26.48	64.30	9.22	0.00	0.00
Udal Bagan	174	100.00	32.76	63.79	1.15	0.57	1.72	180	100.00	23.33	67.78	8.89	0.00	0.00
Uttar Banchhara	217	100.00	29.49	68.20	2.30	0.00	0.00	247	100.00	24.70	62.75	10.93	0.00	1.62
Uttar Pukurghat	<b>7780</b>	<b>100.00</b>	<b>39.96</b>	<b>58.19</b>	<b>1.41</b>	<b>0.17</b>	<b>0.27</b>	<b>6827</b>	<b>100.00</b>	<b>22.65</b>	<b>66.28</b>	<b>9.59</b>	<b>0.81</b>	<b>0.67</b>
<b>Kabakhali Union</b>	<b>6738</b>	<b>100.00</b>	<b>34.80</b>	<b>63.06</b>	<b>1.63</b>	<b>0.19</b>	<b>0.31</b>	<b>6827</b>	<b>100.00</b>	<b>22.65</b>	<b>66.28</b>	<b>9.59</b>	<b>0.81</b>	<b>0.67</b>
Rural	1042	100.00	73.32	26.68	0.00	0.00	0.00	0	0.00	0.00	0.00	0.00	0.00	0.00
Urban	4156	100.00	45.96	53.08	0.77	0.07	0.12	3087	100.00	23.03	66.41	9.14	0.91	0.52
Kabakhali*	1042	100.00	73.32	26.68	0.00	0.00	0.00	0	0.00	0.00	0.00	0.00	0.00	0.00
Cantonment Area	352	100.00	35.80	62.78	0.85	0.28	0.28	380	100.00	22.89	65.53	9.47	1.05	1.05
Dakkhin Hutchinsonpur	79	100.00	36.71	63.29	0.00	0.00	0.00	73	100.00	19.18	75.34	5.48	0.00	0.00
Durga Karbaripara	159	100.00	33.96	64.15	1.89	0.00	0.00	146	100.00	23.97	70.55	5.48	0.00	0.00
Hazachhara Jorabridge	301	100.00	29.57	68.11	1.99	0.33	0.00	318	100.00	22.01	66.04	9.75	1.26	0.94
Headmanpara	308	100.00	42.86	54.87	1.62	0.32	0.32	317	100.00	24.29	62.46	11.99	1.26	0.00
Islampur	121	100.00	34.71	61.98	3.31	0.00	0.00	125	100.00	28.80	64.80	6.40	0.00	0.00
Jamburapara	237	100.00	39.24	60.34	0.42	0.00	0.00	244	100.00	21.31	64.75	13.11	0.41	0.41
Joykumar Karbaripara	94	100.00	28.72	68.09	3.19	0.00	0.00	87	100.00	18.39	72.41	9.20	0.00	0.00
Kangerima Chhara	74	100.00	20.27	79.73	0.00	0.00	0.00	81	100.00	14.81	85.19	0.00	0.00	0.00
Kriparanjan Karbaripara	419	100.00	45.58	54.18	0.24	0.00	0.00	363	100.00	23.97	64.19	8.82	1.65	1.38
Muslimpara	58	100.00	41.38	56.90	1.72	0.00	0.00	47	100.00	23.40	61.70	14.89	0.00	0.00
Nabagram Alinagar	95	100.00	34.74	65.26	0.00	0.00	0.00	89	100.00	21.35	68.54	10.11	0.00	0.00
Noapara	99	100.00	33.33	66.67	0.00	0.00	0.00	111	100.00	22.52	66.67	8.11	2.70	0.00
Purba Hutchinsonpur	63	100.00	41.27	58.73	0.00	0.00	0.00	59	100.00	32.20	61.02	6.78	0.00	0.00
Ranashova Karbaripara	95	100.00	30.53	68.42	1.05	0.00	0.00	103	100.00	27.18	66.02	6.80	0.00	0.00
Reserve Chhara	24	100.00	54.17	45.83	0.00	0.00	0.00	14	100.00	7.14	92.86	0.00	0.00	0.00
Shukna Banshdaba Karbaripara	94	100.00	40.43	59.57	0.00	0.00	0.00	80	100.00	25.00	67.50	7.50	0.00	0.00
Shukna Chharapara	405	100.00	34.81	63.46	0.99	0.00	0.74	407	100.00	22.11	66.09	9.83	1.47	0.49
Uttar Hutchinsonpur	37	100.00	29.73	70.27	0.00	0.00	0.00	43	100.00	27.91	62.79	6.98	0.00	2.33
Nalkata	2825	100.00	33.73	63.65	1.91	0.32	0.39	2915	100.00	22.09	66.14	10.02	0.86	0.89
Pablakhali*	107	100.00	37.38	59.81	1.87	0.00	0.93	103	100.00	24.27	66.02	8.74	0.00	0.97
Battalpara	51	100.00	25.49	68.63	3.92	0.00	1.96	48	100.00	16.67	79.17	4.17	0.00	0.00
Dajrapara	566	100.00	37.99	60.25	1.24	0.18	0.35	575	100.00	21.74	65.22	10.96	0.87	1.22
Dakkhin Milanpur	78	100.00	20.51	76.92	1.28	1.28	0.00	79	100.00	10.13	75.95	13.92	0.00	0.00
Gubjoy Karbaripara	414	100.00	28.74	68.36	2.66	0.00	0.24	441	100.00	22.00	66.89	10.43	0.23	0.45
Kripapur	60	100.00	36.67	60.00	1.67	1.67	0.00	42	100.00	0.00	90.48	7.14	2.38	0.00
Nalkata Chharapara	133	100.00	24.81	70.68	3.76	0.00	0.75	162	100.00	29.63	61.11	8.64	0.62	0.00
Narikel Baganpara	121	100.00	33.88	66.12	0.00	0.00	0.00	128	100.00	20.31	68.75	10.16	0.78	0.00
Pashchim Shantipur	189	100.00	30.69	65.61	2.12	1.06	0.53	220	100.00	28.18	61.36	9.09	0.91	0.45
Purba Shantipur	127	100.00	28.35	66.93	3.94	0.00	0.79	113	100.00	15.93	78.76	3.54	0.88	0.88
Rasyamani Karbaripara	10	100.00	30.00	70.00	0.00	0.00	0.00	8	100.00	25.00	75.00	0.00	0.00	0.00
Shibbaripara	969	100.00	36.84	60.78	1.65	0.41	0.31	996	100.00	22.59	63.96	10.74	1.31	1.41
Uttar Milanpur	799	100.00	30.79	65.46	3.00	0.13	0.63	825	100.00	23.15	66.30	9.82	0.24	0.48
Tarabania*	85	100.00	38.82	61.18	0.00	0.00	0.00	71	100.00	18.31	71.83	9.86	0.00	0.00
Bhitar Tarabania	142	100.00	30.28	64.08	4.23	0.00	1.41	172	100.00	25.58	60.47	12.21	0.00	1.74
Dakkhin Tarabania	199	100.00	30.65	65.33	3.02	0.00	1.01	197	100.00	23.35	65.99	10.15	0.00	0.51
Duluchhari	88	100.00	25.00	70.45	3.41	0.00	1.14	96	100.00	20.83	72.92	6.25	0.00	0.00
Khalkulpara	20	100.00	10.00	90.00	0.00	0.00	0.00	31	100.00	29.03	48.39	19.35	3.23	0.00
Madhya Bhitapara	8	100.00	25.00	75.00	0.00	0.00	0.00	15	100.00	26.67	53.33	13.33	6.67	0.00
Pagujya Chharipara	38	100.00	31.58	65.79	2.63	0.00	0.00	37	100.00	16.22	75.68	8.11	0.00	0.00
Pashchim Khetrapur	198	100.00	32.83	63.64	3.03	0.51	0.00	190	100.00	24.21	67.89	7.89	0.00	0.00
Rebati Karbaripara	21	100.00	28.57	61.90	9.52	0.00	0.00	16	100.00	18.75	75.00	6.25	0.00	0.00
Uttar Tarabania	<b>18109</b>	<b>100.00</b>	<b>33.43</b>	<b>64.65</b>	<b>1.36</b>	<b>0.21</b>	<b>0.35</b>	<b>17930</b>	<b>100.00</b>	<b>22.69</b>	<b>66.70</b>	<b>9.29</b>	<b>0.45</b>	<b>0.87</b>
<b>Merung Union</b>	<b>14178</b>	<b>100.00</b>	<b>33.23</b>	<b>64.79</b>	<b>1.47</b>	<b>0.18</b>	<b>0.33</b>	<b>14082</b>	<b>100.00</b>	<b>22.89</b>	<b>66.45</b>	<b>9.39</b>	<b>0.46</b>	<b>0.82</b>
Rural	3931	100.00	34.14	64.16	0.99	0.31	0.41	3848	100.00	21.99	67.62	8.94	0.39	1.07
Urban	945	100.00	33.54	63.49	2.43	0.11	0.42	845	100.00	23.55	67.46	8.52	0.24	0.24
Bara Hazachharaa*														

Administrative Unit, Location and Community	Male Population	Percentage of Male						Female Population	Percentage of Female					
		Total	Never Married	Currently Married	Widower	Divorced	Separated		Total	Never Married	Currently Married	Widow	Divorced	Separated
1	2	3	4	5	6	7	8	9	10	11	12	13	14	15
4 Kiloprisikhon Tila	167	100.00	36.53	59.28	2.99	0.00	1.20	122	100.00	27.87	58.20	11.48	0.82	1.64
Badalchhari	92	100.00	27.17	70.65	2.17	0.00	0.00	87	100.00	14.94	75.86	9.20	0.00	0.00
Chahabachhara	14	100.00	28.57	64.29	7.14	0.00	0.00	14	100.00	14.29	64.29	21.43	0.00	0.00
Bajapata Chhari	121	100.00	41.32	57.02	0.83	0.00	0.83	112	100.00	31.25	61.61	7.14	0.00	0.00
Kanggarima Chhara	102	100.00	33.33	62.75	3.92	0.00	0.00	92	100.00	22.83	69.57	7.61	0.00	0.00
Dhanama Chhara	121	100.00	38.84	60.33	0.83	0.00	0.00	112	100.00	29.46	65.18	5.36	0.00	0.00
Panchhari Netrajoy														
Karbaripara	229	100.00	26.64	69.87	3.06	0.44	0.00	213	100.00	18.31	73.24	7.98	0.47	0.00
Pravati Karbaripara	39	100.00	33.33	64.10	2.56	0.00	0.00	39	100.00	25.64	64.10	10.26	0.00	0.00
Talchhari	60	100.00	36.67	60.00	1.67	0.00	1.67	54	100.00	22.22	68.52	9.26	0.00	0.00
Bara Merung*	9411	100.00	34.65	63.47	1.25	0.23	0.39	9450	100.00	23.23	65.19	9.96	0.62	1.01
Anathashram	340	100.00	32.94	65.29	1.47	0.00	0.29	379	100.00	21.90	64.12	12.40	0.53	1.06
B Bariapara	215	100.00	61.40	37.67	0.93	0.00	0.00	150	100.00	26.00	62.67	9.33	1.33	0.67
Bancha Marang	408	100.00	35.05	62.99	0.98	0.25	0.74	420	100.00	25.71	64.05	9.29	0.71	0.24
Bara Merang Ansarcamp.	355	100.00	33.24	65.35	0.28	0.56	0.56	325	100.00	17.85	68.00	13.23	0.00	0.92
Belchhari Kalachan														
Mahajanpara	632	100.00	38.92	57.75	1.58	0.95	0.79	623	100.00	21.99	64.69	10.11	1.61	1.61
Betchhari Bibhuti Karbaripara	957	100.00	38.04	60.40	0.73	0.42	0.42	942	100.00	21.87	64.86	11.68	0.53	1.06
Bhairafa Mukh	72	100.00	37.50	52.78	9.72	0.00	0.00	83	100.00	33.73	48.19	18.07	0.00	0.00
Bhairafa Nayapara	184	100.00	39.67	58.15	2.17	0.00	0.00	181	100.00	23.20	65.19	11.60	0.00	0.00
Bhairafa Rubber Prakalpa	91	100.00	36.26	60.44	1.10	0.00	2.20	64	100.00	29.69	57.81	10.94	0.00	1.56
Bhairafapara	66	100.00	22.73	71.21	6.06	0.00	0.00	77	100.00	31.17	59.74	7.79	0.00	1.30
Bindu Baruapara	69	100.00	40.58	59.42	0.00	0.00	0.00	70	100.00	25.71	60.00	14.29	0.00	0.00
Bishnu Karbaripara	42	100.00	38.10	61.90	0.00	0.00	0.00	42	100.00	21.43	64.29	14.29	0.00	0.00
Chouddagram	626	100.00	32.59	65.02	1.44	0.32	0.64	687	100.00	31.59	57.21	8.30	0.87	2.04
Dakkhin Rasiknagar	437	100.00	33.64	65.90	0.23	0.00	0.23	449	100.00	20.49	66.15	11.14	0.67	1.56
Gulchhari	121	100.00	24.79	71.90	3.31	0.00	0.00	117	100.00	16.24	76.92	6.84	0.00	0.00
Gulchharipara	177	100.00	23.16	74.01	2.82	0.00	0.00	167	100.00	13.77	79.04	7.19	0.00	0.00
Hajapara	233	100.00	24.46	74.68	0.86	0.00	0.00	232	100.00	23.28	72.41	3.88	0.00	0.43
Jalbanda	311	100.00	33.44	66.24	0.00	0.00	0.32	310	100.00	22.58	68.71	7.74	0.65	0.32
Jamtali Bangalipara	407	100.00	35.38	62.65	1.23	0.49	0.25	416	100.00	22.12	62.74	11.78	1.68	1.68
Jagannathpara	111	100.00	40.54	59.46	0.00	0.00	0.00	103	100.00	15.53	69.90	12.62	0.00	1.94
Kalidas Karbaripara	69	100.00	30.43	69.57	0.00	0.00	0.00	72	100.00	19.44	68.06	12.50	0.00	0.00
Madhya Boalkhali	412	100.00	37.38	62.38	0.00	0.00	0.24	420	100.00	26.90	62.38	9.05	0.48	1.19
Madhya Betchhari	633	100.00	31.75	66.82	0.79	0.16	0.47	652	100.00	22.09	65.49	9.36	1.99	1.07
Mayafapara Harikumur														
Mahajanpara	142	100.00	24.65	71.83	3.52	0.00	0.00	158	100.00	20.25	67.09	12.66	0.00	0.00
Milan Karbaripara	96	100.00	23.96	75.00	1.04	0.00	0.00	100	100.00	22.00	70.00	8.00	0.00	0.00
Naymile Tapan Karbaripara	211	100.00	28.91	67.77	2.84	0.47	0.00	238	100.00	28.57	61.76	8.82	0.42	0.42
Rathichandra Karbaripara	119	100.00	22.69	75.63	1.68	0.00	0.00	107	100.00	7.48	82.24	10.28	0.00	0.00
Ratnamohan Karbaripara	140	100.00	50.71	45.71	2.14	0.00	1.43	115	100.00	22.61	57.39	20.00	0.00	0.00
Shadhanmani Karbaripara	133	100.00	32.33	66.17	0.75	0.75	0.00	119	100.00	20.17	68.07	11.76	0.00	0.00
Shanti Lakkipur	356	100.00	33.43	62.08	3.09	0.56	0.84	378	100.00	26.19	61.11	11.38	0.53	0.79
Sudhir Memberpara	207	100.00	29.95	66.67	2.90	0.00	0.48	241	100.00	27.39	60.58	10.37	0.00	1.66
Taidu Chhara / Taidu Chhara	105	100.00	27.62	72.38	0.00	0.00	0.00	122	100.00	25.41	63.11	10.66	0.00	0.82
Taracharan Karbaripara	124	100.00	25.00	69.35	4.84	0.00	0.81	125	100.00	20.80	74.40	4.80	0.00	0.00
Uttar Rasiknagar Armed Police Camp	375	100.00	39.47	60.27	0.00	0.00	0.27	362	100.00	25.41	68.78	4.97	0.00	0.83
Uttar Rasiknagar	435	100.00	36.09	63.45	0.23	0.00	0.23	404	100.00	18.81	72.03	6.93	0.25	1.98
Chhota Hazachhara*	999	100.00	32.33	65.47	1.70	0.20	0.30	1006	100.00	21.67	66.10	11.03	0.10	1.09
Angada Masterpara	54	100.00	25.93	72.22	1.85	0.00	0.00	59	100.00	22.03	67.80	10.17	0.00	0.00
Babanya Karbaripara	221	100.00	31.67	66.52	1.81	0.00	0.00	237	100.00	23.21	63.71	11.39	0.00	1.69
Birabahu Headmanpara	114	100.00	29.82	65.79	4.39	0.00	0.00	112	100.00	22.32	67.86	9.82	0.00	0.00
Chhota Hazachharapara	305	100.00	36.39	62.95	0.33	0.00	0.33	310	100.00	19.68	64.19	14.19	0.00	1.94
Hazachharapara	82	100.00	29.27	69.51	0.00	1.22	0.00	81	100.00	23.46	66.67	8.64	1.23	0.00
Joyantabikash Karbaripara	66	100.00	30.30	60.61	7.58	0.00	1.52	59	100.00	23.73	69.49	6.78	0.00	0.00
Pagujyachhari	69	100.00	30.43	65.22	1.45	1.45	1.45	68	100.00	20.59	67.65	10.29	0.00	1.47
Pradipchandra Karbaripara	88	100.00	32.95	67.05	0.00	0.00	0.00	80	100.00	21.25	72.50	6.25	0.00	0.00
Chhota Merung*	3931	100.00	34.14	64.16	0.99	0.31	0.41	3848	100.00	21.99	67.62	8.94	0.39	1.07
Angla Mahajanpara	70	100.00	27.14	71.43	1.43	0.00	0.00	65	100.00	16.92	75.38	7.69	0.00	0.00
Bhuiyanchhara	130	100.00	29.23	69.23	1.54	0.00	0.00	142	100.00	19.72	63.38	14.79	0.70	1.41

Administrative Unit, Location and Community	Male Population	Percentage of Male						Female Population	Percentage of Female					
		Total	Never Married	Currently Married	Widower	Divorced	Separated		Total	Never Married	Currently Married	Widow	Divorced	Separated
1	2	3	4	5	6	7	8	9	10	11	12	13	14	15
Bhuvanmohan Karbaripara (Lambachhara)	136	100.00	30.15	68.38	1.47	0.00	0.00	144	100.00	18.06	75.00	6.25	0.00	0.69
Bipin Karbaripara	1150	100.00	36.00	62.26	0.61	0.43	0.70	1116	100.00	22.31	66.13	9.23	0.90	1.43
Birendara Karbaripara	50	100.00	42.00	58.00	0.00	0.00	0.00	49	100.00	36.73	59.18	4.08	0.00	0.00
Buda Chhara	43	100.00	32.56	62.79	4.65	0.00	0.00	47	100.00	31.91	63.83	4.26	0.00	0.00
Fulchan Karbaripara	338	100.00	35.21	64.20	0.30	0.30	0.00	331	100.00	25.68	66.16	7.85	0.00	0.30
Gunadhar Karbaripara	121	100.00	30.58	66.12	0.83	0.83	1.65	119	100.00	20.17	71.43	8.40	0.00	0.00
Kharendra Karbaripara	52	100.00	36.54	63.46	0.00	0.00	0.00	42	100.00	23.81	71.43	4.76	0.00	0.00
Kinachan Karbaripara	154	100.00	37.66	61.04	0.65	0.65	0.00	151	100.00	17.22	70.20	9.93	0.66	1.99
Lakhibikash Karbaripara	31	100.00	22.58	70.97	6.45	0.00	0.00	30	100.00	16.67	73.33	10.00	0.00	0.00
Merungpara	140	100.00	37.14	60.00	2.14	0.71	0.00	134	100.00	28.36	62.69	7.46	0.00	1.49
Muratimohan Karbaripara	118	100.00	43.22	53.39	2.54	0.00	0.85	100	100.00	28.00	64.00	8.00	0.00	0.00
Nirmalchandra Karbaripara	100	100.00	29.00	70.00	1.00	0.00	0.00	114	100.00	28.95	63.16	7.89	0.00	0.00
No.1 Joutha Khamar	29	100.00	37.93	58.62	3.45	0.00	0.00	30	100.00	23.33	60.00	16.67	0.00	0.00
No.2 Joutha Khamar	17	100.00	23.53	76.47	0.00	0.00	0.00	22	100.00	13.64	72.73	4.55	0.00	9.09
No.3 Joutha Khamar	56	100.00	32.14	62.50	1.79	0.00	3.57	65	100.00	21.54	69.23	9.23	0.00	0.00
Purnachandra Karbaripara	54	100.00	31.48	66.67	1.85	0.00	0.00	53	100.00	22.64	69.81	7.55	0.00	0.00
Ranyapara	57	100.00	33.33	63.16	3.51	0.00	0.00	55	100.00	16.36	65.45	18.18	0.00	0.00
Shibanga Karbaripara (Chamelichhara)	75	100.00	30.67	68.00	0.00	0.00	1.33	68	100.00	20.59	70.59	7.35	1.47	0.00
Sobahanpur	690	100.00	31.01	67.68	0.58	0.43	0.29	683	100.00	18.16	70.13	9.37	0.29	2.05
Surajoy Karbaripara	220	100.00	36.82	61.82	1.36	0.00	0.00	189	100.00	21.16	70.37	8.47	0.00	0.00
Sushil Headmanpara	100	100.00	36.00	63.00	1.00	0.00	0.00	99	100.00	27.27	64.65	8.08	0.00	0.00
Rengkajya*	2823	100.00	28.69	69.39	1.77	0.04	0.11	2781	100.00	21.97	70.55	7.12	0.11	0.25
Bara Kangrakhaiya	86	100.00	29.07	69.77	1.16	0.00	0.00	86	100.00	19.77	70.93	8.14	1.16	0.00
Bichitra Karbaripara	82	100.00	24.39	74.39	1.22	0.00	0.00	93	100.00	21.51	67.74	10.75	0.00	0.00
Changra Chharipara	73	100.00	39.73	58.90	1.37	0.00	0.00	80	100.00	28.75	61.25	8.75	0.00	1.25
Chhota Kangraria	89	100.00	24.72	75.28	0.00	0.00	0.00	86	100.00	11.63	81.40	6.98	0.00	0.00
Dakkin Rengkajya	204	100.00	29.41	69.61	0.49	0.49	0.00	216	100.00	25.46	68.06	6.48	0.00	0.00
Dane Atarakchhara	52	100.00	30.77	69.23	0.00	0.00	0.00	54	100.00	25.93	66.67	7.41	0.00	0.00
Dayamohan Karbaripara	53	100.00	30.19	67.92	1.89	0.00	0.00	52	100.00	26.92	69.23	3.85	0.00	0.00
Dinanath Karbaripara	151	100.00	21.19	74.17	4.64	0.00	0.00	146	100.00	15.07	77.40	7.53	0.00	0.00
Indrajoy Karbaripara	108	100.00	28.70	69.44	1.85	0.00	0.00	93	100.00	13.98	79.57	6.45	0.00	0.00
Joyantamohan Karbaripara	61	100.00	32.79	62.30	4.92	0.00	0.00	61	100.00	24.59	63.93	9.84	0.00	1.64
Joykumar Karbaripara (Bagapara)	227	100.00	20.26	76.65	3.08	0.00	0.00	232	100.00	20.26	75.00	4.74	0.00	0.00
Kabalya Karbaripara	10	100.00	30.00	60.00	10.00	0.00	0.00	6	100.00	0.00	100.00	0.00	0.00	0.00
Kamalkrishna Karbaripara	19	100.00	42.11	52.63	5.26	0.00	0.00	13	100.00	15.38	69.23	15.38	0.00	0.00
Mahanta Headmanpara	175	100.00	25.71	70.86	3.43	0.00	0.00	190	100.00	26.84	64.21	8.42	0.00	0.53
Maner Manush	34	100.00	20.59	79.41	0.00	0.00	0.00	43	100.00	27.91	65.12	6.98	0.00	0.00
Manikchandra Karbaripara	85	100.00	28.24	70.59	1.18	0.00	0.00	82	100.00	24.39	70.73	4.88	0.00	0.00
Nagajya Karbaripara	34	100.00	38.24	61.76	0.00	0.00	0.00	34	100.00	32.35	61.76	5.88	0.00	0.00
Nala Karbaripara	42	100.00	26.19	69.05	4.76	0.00	0.00	34	100.00	8.82	85.29	5.88	0.00	0.00
Natunchandra Karbaripara	51	100.00	35.29	64.71	0.00	0.00	0.00	50	100.00	24.00	64.00	12.00	0.00	0.00
Niradmohan Karbaripara	54	100.00	38.89	59.26	1.85	0.00	0.00	42	100.00	16.67	76.19	7.14	0.00	0.00
Pagla Mahajanpara	56	100.00	25.00	73.21	1.79	0.00	0.00	59	100.00	25.42	67.80	6.78	0.00	0.00
Pravat Karbaripara	172	100.00	29.07	68.60	1.74	0.00	0.58	153	100.00	16.99	75.16	7.84	0.00	0.00
Rangkumar Karbaripara	34	100.00	38.24	58.82	2.94	0.00	0.00	39	100.00	41.03	51.28	7.69	0.00	0.00
Ranjanmani Karbaripar	190	100.00	33.16	65.79	1.05	0.00	0.00	184	100.00	26.09	67.93	5.98	0.00	0.00
Rasulpur	111	100.00	33.33	66.67	0.00	0.00	0.00	105	100.00	17.14	72.38	10.48	0.00	0.00
Sukshanti Karbaripara	179	100.00	27.93	69.83	1.12	0.00	1.12	175	100.00	22.29	69.71	6.29	0.57	1.14
Surendra Karbaripara	181	100.00	30.39	67.96	1.66	0.00	0.00	165	100.00	18.79	72.73	7.27	0.00	1.21
Swarnakumar Karbaripara	130	100.00	30.77	68.46	0.77	0.00	0.00	116	100.00	19.83	73.28	6.03	0.86	0.00
Upendra Karbaripara	80	100.00	26.25	72.50	1.25	0.00	0.00	92	100.00	29.35	65.22	5.43	0.00	0.00
<b>Guimara Upazila</b>	<b>20870</b>	<b>100.00</b>	<b>34.17</b>	<b>63.20</b>	<b>1.74</b>	<b>0.22</b>	<b>0.68</b>	<b>20863</b>	<b>100.00</b>	<b>25.56</b>	<b>63.39</b>	<b>9.49</b>	<b>0.59</b>	<b>0.96</b>
Rural	16661	100.00	33.98	63.27	1.85	0.23	0.67	16461	100.00	25.59	63.40	9.43	0.61	0.96
Urban	4209	100.00	34.90	62.91	1.31	0.17	0.71	4402	100.00	25.44	63.36	9.70	0.52	0.98
<b>Guimara Union</b>	<b>6958</b>	<b>100.00</b>	<b>34.26</b>	<b>63.14</b>	<b>1.65</b>	<b>0.17</b>	<b>0.78</b>	<b>7315</b>	<b>100.00</b>	<b>25.67</b>	<b>63.36</b>	<b>9.62</b>	<b>0.49</b>	<b>0.85</b>
Rural	2749	100.00	33.28	63.48	2.18	0.18	0.87	2913	100.00	26.02	63.37	9.51	0.45	0.65
Urban	4209	100.00	34.90	62.91	1.31	0.17	0.71	4402	100.00	25.44	63.36	9.70	0.52	0.98
Bailyachhari*	918	100.00	31.26	65.03	2.40	0.22	1.09	1007	100.00	23.24	64.35	11.22	0.40	0.79
Arbaripara	72	100.00	22.22	70.83	4.17	0.00	2.78	78	100.00	16.67	71.79	10.26	0.00	1.28



Administrative Unit, Location and Community	Male Population	Percentage of Male						Female Population	Percentage of Female					
		Total	Never Married	Currently Married	Widower	Divorced	Separated		Total	Never Married	Currently Married	Widow	Divorced	Separated
1	2	3	4	5	6	7	8	9	10	11	12	13	14	15
Chaihlaprue Karbaripara	53	100.00	37.74	58.49	1.89	0.00	1.89	52	100.00	23.08	69.23	7.69	0.00	0.00
Chhankhalapara	87	100.00	34.48	60.92	4.60	0.00	0.00	86	100.00	24.42	67.44	8.14	0.00	0.00
Dhaliapara	24	100.00	33.33	66.67	0.00	0.00	0.00	29	100.00	31.03	55.17	13.79	0.00	0.00
Gaibingsapara	21	100.00	28.57	71.43	0.00	0.00	0.00	19	100.00	10.53	73.68	10.53	5.26	0.00
Jarichandrapara	71	100.00	38.03	60.56	1.41	0.00	0.00	75	100.00	32.00	61.33	6.67	0.00	0.00
Jumia Punarbasan	52	100.00	11.54	86.54	1.92	0.00	0.00	71	100.00	14.08	70.42	14.08	0.00	1.41
Mairungpara	61	100.00	21.31	72.13	4.92	1.64	0.00	70	100.00	18.57	68.57	11.43	1.43	0.00
Narayanpara	52	100.00	38.46	61.54	0.00	0.00	0.00	58	100.00	29.31	55.17	15.52	0.00	0.00
No.2 Bailyachhari Rubber Prakalpa Gram	83	100.00	27.71	69.88	2.41	0.00	0.00	114	100.00	23.68	64.91	10.53	0.88	0.00
No.3 Bailyachhari Rubber Prakalpa Gram	88	100.00	31.82	62.50	4.55	0.00	1.14	98	100.00	23.47	60.20	14.29	0.00	2.04
Prakritaranjanpara 1no.Bailyachhari Rubber Prakalpa Gram	35	100.00	28.57	68.57	2.86	0.00	0.00	46	100.00	23.91	63.04	13.04	0.00	0.00
Sadhupara	122	100.00	35.25	59.84	0.00	0.82	4.10	125	100.00	31.20	55.20	9.60	0.80	3.20
Schoolpara	14	100.00	28.57	71.43	0.00	0.00	0.00	16	100.00	18.75	75.00	6.25	0.00	0.00
Chhaduyapara*	83	100.00	39.76	56.63	2.41	0.00	1.20	70	100.00	14.29	70.00	15.71	0.00	0.00
Anu Miapara	344	100.00	31.40	65.70	2.03	0.58	0.29	381	100.00	22.31	66.14	9.97	1.31	0.26
Indramanipara	89	100.00	42.70	55.06	2.25	0.00	0.00	86	100.00	19.77	67.44	8.14	3.49	1.16
Kamindra Karbaripara	144	100.00	25.00	71.53	2.78	0.69	0.00	168	100.00	21.43	65.48	12.50	0.60	0.00
Rabindra Karbaripara	48	100.00	29.17	66.67	0.00	2.08	2.08	53	100.00	22.64	71.70	5.66	0.00	0.00
Thalipara	38	100.00	26.32	71.05	2.63	0.00	0.00	46	100.00	32.61	60.87	6.52	0.00	0.00
Guimara*	25	100.00	40.00	60.00	0.00	0.00	0.00	28	100.00	17.86	64.29	14.29	3.57	0.00
Baktapara	4209	100.00	34.90	62.91	1.31	0.17	0.71	4402	100.00	25.44	63.36	9.70	0.52	0.98
Barathalipara	73	100.00	28.77	69.86	0.00	0.00	1.37	79	100.00	21.52	67.09	10.13	0.00	1.27
Budangpara	43	100.00	41.86	58.14	0.00	0.00	0.00	47	100.00	36.17	57.45	6.38	0.00	0.00
Daktartila	262	100.00	39.31	59.54	1.15	0.00	0.00	260	100.00	27.69	62.31	10.00	0.00	0.00
Darjilingtila	514	100.00	35.41	61.67	2.53	0.00	0.39	573	100.00	23.73	60.56	13.44	0.00	2.27
Dewanpara	209	100.00	39.23	60.29	0.48	0.00	0.00	226	100.00	27.88	59.73	11.95	0.00	0.44
Dp Para	430	100.00	30.00	66.98	1.63	0.00	1.40	428	100.00	23.60	66.36	8.18	0.70	1.17
Guimara Bazarpara	215	100.00	36.28	59.07	1.86	1.86	0.93	213	100.00	28.64	61.03	8.92	0.47	0.94
Hajachhara	454	100.00	38.77	59.91	0.88	0.22	0.22	429	100.00	24.94	65.97	8.39	0.47	0.23
Headmanpara	117	100.00	32.48	64.10	1.71	0.00	1.71	139	100.00	23.74	58.27	13.67	2.88	1.44
Jamadarpara	115	100.00	37.39	57.39	2.61	1.74	0.87	117	100.00	25.64	56.41	15.38	1.71	0.85
Kabutarchhara	95	100.00	34.74	62.11	2.11	0.00	1.05	114	100.00	28.95	55.26	13.16	0.00	2.63
Kalapara	168	100.00	30.95	69.05	0.00	0.00	0.00	182	100.00	17.03	80.77	1.65	0.00	0.55
Kumujya Para	30	100.00	30.00	70.00	0.00	0.00	0.00	30	100.00	23.33	70.00	6.67	0.00	0.00
Kuntichandra Karbaripara	61	100.00	32.79	67.21	0.00	0.00	0.00	58	100.00	27.59	68.97	3.45	0.00	0.00
Kyamrongpara	121	100.00	34.71	61.98	1.65	0.00	1.65	140	100.00	27.86	54.29	16.43	0.00	1.43
Lunduikyapara	39	100.00	28.21	71.79	0.00	0.00	0.00	33	100.00	42.42	57.58	0.00	0.00	0.00
Masterpara	455	100.00	32.31	66.59	0.44	0.00	0.66	496	100.00	25.40	66.53	8.06	0.00	0.00
Memberpara	90	100.00	43.33	52.22	1.11	0.00	3.33	100	100.00	36.00	48.00	13.00	1.00	2.00
Mahinya Karbaripara	107	100.00	35.51	63.55	0.93	0.00	0.00	126	100.00	26.19	65.87	7.14	0.00	0.79
Muslimpara	124	100.00	30.65	65.32	3.23	0.00	0.81	80	100.00	18.75	73.75	7.50	0.00	0.00
Pashchim Jouthakhamar	197	100.00	37.06	62.44	0.00	0.00	0.51	214	100.00	23.36	65.89	6.54	1.87	2.34
Purba Jouthakhamar	73	100.00	30.14	67.12	1.37	0.00	1.37	76	100.00	18.42	69.74	7.89	2.63	1.32
Renuchhara	48	100.00	33.33	58.33	2.08	0.00	6.25	51	100.00	25.49	58.82	13.73	0.00	1.96
Tarachanpara	80	100.00	32.50	67.50	0.00	0.00	0.00	96	100.00	25.00	60.42	12.50	1.04	1.04
Taimatai*	89	100.00	37.08	58.43	4.49	0.00	0.00	95	100.00	33.68	55.79	7.37	3.16	0.00
Bangkumarpara	1487	100.00	34.97	62.00	2.08	0.07	0.87	1525	100.00	28.79	62.03	8.26	0.26	0.66
Chhatipara	21	100.00	19.05	71.43	9.52	0.00	0.00	22	100.00	27.27	68.18	4.55	0.00	0.00
Dewanpara	21	100.00	42.86	52.38	4.76	0.00	0.00	17	100.00	29.41	64.71	5.88	0.00	0.00
Dhanirampara	169	100.00	33.73	61.54	4.14	0.59	0.00	175	100.00	30.29	60.00	8.00	1.71	0.00
Guimarapara	128	100.00	31.25	66.41	2.34	0.00	0.00	131	100.00	25.95	64.12	8.40	0.00	1.53
Joykumar Memberpara	42	100.00	42.86	57.14	0.00	0.00	0.00	39	100.00	28.21	66.67	5.13	0.00	0.00
Kalapara	30	100.00	46.67	46.67	6.67	0.00	0.00	25	100.00	36.00	56.00	8.00	0.00	0.00
Khagrapara	23	100.00	17.39	82.61	0.00	0.00	0.00	30	100.00	33.33	63.33	3.33	0.00	0.00
Kongja Aung Chowdhurypara	54	100.00	29.63	66.67	1.85	0.00	1.85	51	100.00	31.37	66.67	1.96	0.00	0.00
Kyamrongpara	115	100.00	36.52	63.48	0.00	0.00	0.00	112	100.00	25.89	62.50	11.61	0.00	0.00
Mahinna Karbaripara	79	100.00	37.97	62.03	0.00	0.00	0.00	84	100.00	30.95	58.33	8.33	1.19	1.19
Masterpara	80	100.00	27.50	66.25	3.75	0.00	2.50	86	100.00	27.91	61.63	10.47	0.00	0.00
	33	100.00	42.42	57.58	0.00	0.00	0.00	30	100.00	26.67	70.00	3.33	0.00	0.00

Administrative Unit, Location and Community	Male Population	Percentage of Male						Female Population	Percentage of Female					
		Total	Never Married	Currently Married	Widower	Divorced	Separated		Total	Never Married	Currently Married	Widow	Divorced	Separated
1	2	3	4	5	6	7	8	9	10	11	12	13	14	15
Natun Purindrapara	28	100.00	28.57	67.86	0.00	0.00	3.57	32	100.00	37.50	59.38	3.13	0.00	0.00
Niaong Singpara	25	100.00	44.00	44.00	4.00	0.00	8.00	26	100.00	46.15	46.15	3.85	0.00	3.85
Noapara	33	100.00	36.36	63.64	0.00	0.00	0.00	32	100.00	28.13	68.75	3.13	0.00	0.00
Pancha Masterpara	10	100.00	30.00	70.00	0.00	0.00	0.00	10	100.00	0.00	70.00	30.00	0.00	0.00
Ramanipara	65	100.00	49.23	50.77	0.00	0.00	0.00	58	100.00	27.59	55.17	15.52	0.00	1.72
Reserve Chandrapara	36	100.00	44.44	52.78	0.00	0.00	2.78	37	100.00	27.03	64.86	8.11	0.00	0.00
Rupairam Headmanpara	31	100.00	41.94	54.84	3.23	0.00	0.00	33	100.00	36.36	54.55	9.09	0.00	0.00
Taimatai Rubber Project- 2	134	100.00	29.85	66.42	2.24	0.00	1.49	161	100.00	26.71	60.87	10.56	0.00	1.86
Taimatai Rubber Project- 3	85	100.00	37.65	57.65	3.53	0.00	1.18	93	100.00	31.18	59.14	9.68	0.00	0.00
Taimatai Rubber Project-1	129	100.00	30.23	65.12	3.10	0.00	1.55	145	100.00	28.28	63.45	7.59	0.00	0.69
Taimataipara	116	100.00	37.93	61.21	0.00	0.00	0.86	96	100.00	25.00	68.75	5.21	0.00	1.04
<b>Hafchhari Union</b>	<b>10378</b>	<b>100.00</b>	<b>35.33</b>	<b>62.10</b>	<b>1.70</b>	<b>0.26</b>	<b>0.61</b>	<b>10038</b>	<b>100.00</b>	<b>25.60</b>	<b>62.94</b>	<b>9.71</b>	<b>0.70</b>	<b>1.05</b>
Rural	10378	100.00	35.33	62.10	1.70	0.26	0.61	10038	100.00	25.60	62.94	9.71	0.70	1.05
Urban	0	0.00	0.00	0.00	0.00	0.00	0.00	0	0.00	0.00	0.00	0.00	0.00	0.00
Bara Pilak*	3108	100.00	38.26	60.07	0.90	0.16	0.61	2767	100.00	24.68	62.81	10.34	0.98	1.19
Amtalipara	374	100.00	41.71	54.55	1.34	0.80	1.60	368	100.00	30.71	57.34	9.51	1.63	0.82
Baishnabpara	73	100.00	31.51	63.01	1.37	0.00	4.11	80	100.00	27.50	58.75	11.25	0.00	2.50
Bara Pilak Muslimpara	833	100.00	38.66	60.74	0.48	0.00	0.12	847	100.00	21.02	65.64	11.45	1.42	0.47
Chhindamunipara	79	100.00	35.44	58.23	0.00	0.00	6.33	86	100.00	24.42	59.30	11.63	0.00	4.65
Chhankholapara	14	100.00	28.57	71.43	0.00	0.00	0.00	15	100.00	20.00	66.67	6.67	0.00	6.67
Hajipara	522	100.00	37.36	61.69	0.57	0.19	0.19	370	100.00	25.68	62.97	10.27	0.00	1.08
Pajatilapara	371	100.00	35.31	64.42	0.27	0.00	0.00	179	100.00	25.70	63.69	10.06	0.56	0.00
Pashchim Bara Pilak	428	100.00	39.25	59.11	1.17	0.23	0.23	438	100.00	23.06	63.24	11.42	0.91	1.37
Patharchhara Chakmapara	90	100.00	44.44	54.44	1.11	0.00	0.00	68	100.00	22.06	72.06	5.88	0.00	0.00
Riaungmarangpara	84	100.00	42.86	54.76	2.38	0.00	0.00	76	100.00	30.26	61.84	6.58	0.00	1.32
Sainggulipara	128	100.00	37.50	58.59	3.13	0.00	0.78	114	100.00	29.82	56.14	10.53	0.00	3.51
Shikhangpara	87	100.00	37.93	58.62	2.30	0.00	1.15	85	100.00	24.71	62.35	5.88	4.71	2.35
Thubakpara	25	100.00	20.00	80.00	0.00	0.00	0.00	41	100.00	26.83	63.41	4.88	0.00	4.88
Baraitali*	903	100.00	37.10	59.80	2.33	0.33	0.44	914	100.00	29.76	59.08	10.07	0.88	0.22
Baraitalipara	146	100.00	37.67	60.96	1.37	0.00	0.00	153	100.00	22.88	58.82	17.65	0.00	0.65
Chhenggulipara	180	100.00	36.67	58.89	2.78	1.11	0.56	194	100.00	28.87	55.15	14.43	1.55	0.00
Dolchharipara	35	100.00	20.00	80.00	0.00	0.00	0.00	41	100.00	36.59	63.41	0.00	0.00	0.00
Kukichharapara	206	100.00	44.17	50.00	4.85	0.49	0.49	174	100.00	28.74	60.34	10.34	0.00	0.57
Maniram Tripurapara	38	100.00	36.84	63.16	0.00	0.00	0.00	47	100.00	42.55	51.06	6.38	0.00	0.00
Nishi Karbaripara	75	100.00	30.67	66.67	0.00	0.00	2.67	88	100.00	29.55	54.55	11.36	4.55	0.00
Noapara	55	100.00	40.00	60.00	0.00	0.00	0.00	57	100.00	35.09	63.16	1.75	0.00	0.00
Prabeshpara	43	100.00	32.56	67.44	0.00	0.00	0.00	40	100.00	30.00	70.00	0.00	0.00	0.00
Subalchandrapara	19	100.00	31.58	63.16	5.26	0.00	0.00	14	100.00	14.29	78.57	0.00	7.14	0.00
Taindongpara	70	100.00	32.86	62.86	4.29	0.00	0.00	65	100.00	26.15	66.15	7.69	0.00	0.00
Taruni Karbaripara	36	100.00	38.89	61.11	0.00	0.00	0.00	41	100.00	46.34	53.66	0.00	0.00	0.00
Hafchhari*	3460	100.00	33.44	64.28	1.45	0.29	0.55	3329	100.00	24.33	64.25	9.49	0.60	1.32
Chhota Hafchharipara	164	100.00	28.05	69.51	1.22	0.00	1.22	205	100.00	28.29	59.02	12.20	0.00	0.49
Chhota Kalapanipara	102	100.00	37.25	60.78	1.96	0.00	0.00	107	100.00	22.43	65.42	9.35	0.00	2.80
Chhota Pilakpara	21	100.00	42.86	47.62	4.76	0.00	4.76	19	100.00	42.11	52.63	0.00	0.00	5.26
Hafchharipara	436	100.00	37.39	61.24	0.92	0.00	0.46	421	100.00	20.90	68.17	9.03	0.71	1.19
Hatimurapara	454	100.00	34.80	63.44	0.66	0.44	0.66	466	100.00	21.46	67.38	8.80	1.07	1.29
Jaliapara	754	100.00	26.26	72.41	0.66	0.13	0.53	538	100.00	19.70	67.84	10.97	0.37	1.12
Kalapani Bangalipara	301	100.00	38.87	59.80	0.33	0.66	0.33	301	100.00	24.92	63.46	9.30	0.66	1.66
Kalapanipara	181	100.00	30.94	66.30	1.66	0.00	1.10	211	100.00	25.59	63.03	9.95	0.95	0.47
Madhyam Hafchharipara	151	100.00	35.10	62.25	1.32	1.32	0.00	145	100.00	21.38	64.83	10.34	0.00	3.45
Patharchhara Marmapara	143	100.00	36.36	58.74	4.20	0.00	0.70	148	100.00	29.05	62.16	6.76	2.03	0.00
Patharchhara Chakmapara	108	100.00	32.41	64.81	1.85	0.93	0.00	111	100.00	27.03	63.96	6.31	0.00	2.70
Remrapara	183	100.00	38.80	57.38	3.28	0.00	0.55	175	100.00	29.14	60.57	9.14	0.00	1.14
Riaung Marampara	92	100.00	38.04	55.43	3.26	1.09	2.17	99	100.00	32.32	52.53	11.11	1.01	3.03
Shatghar Tilapara	81	100.00	25.93	74.07	0.00	0.00	0.00	92	100.00	23.91	65.22	5.43	2.17	3.26
Wakchharipara	135	100.00	31.11	62.22	6.67	0.00	0.00	150	100.00	30.00	56.00	14.00	0.00	0.00
Natun Para	154	100.00	40.91	57.79	0.65	0.65	0.00	141	100.00	30.50	63.12	6.38	0.00	0.00
Lubre Maram*	1301	100.00	34.13	61.57	2.61	0.38	1.31	1385	100.00	27.80	60.94	9.24	0.43	1.59
Baidyapara	83	100.00	25.30	72.29	2.41	0.00	0.00	78	100.00	14.10	76.92	7.69	0.00	1.28
Bara Thalipara	82	100.00	26.83	69.51	3.66	0.00	0.00	88	100.00	23.86	65.91	10.23	0.00	0.00
Chairmanpara	146	100.00	41.78	50.68	2.74	1.37	3.42	131	100.00	28.24	61.83	6.87	0.00	3.05

Administrative Unit, Location and Community	Male Population	Percentage of Male						Female Population	Percentage of Female					
		Total	Never Married	Currently Married	Widower	Divorced	Separated		Total	Never Married	Currently Married	Widow	Divorced	Separated
1	2	3	4	5	6	7	8	9	10	11	12	13	14	15
Hajipara	156	100.00	35.90	61.54	1.92	0.00	0.64	157	100.00	21.02	67.52	10.19	0.64	0.64
Headmanpara	110	100.00	38.18	55.45	4.55	0.91	0.91	128	100.00	30.47	53.91	14.06	0.78	0.78
Kumaijyapara	5	100.00	20.00	80.00	0.00	0.00	0.00	5	100.00	0.00	80.00	20.00	0.00	0.00
Lubrepara	224	100.00	33.04	63.84	0.89	0.00	2.23	262	100.00	32.44	56.49	9.54	0.00	1.53
Madhya Bara Thalipara	13	100.00	46.15	38.46	15.38	0.00	0.00	14	100.00	42.86	35.71	21.43	0.00	0.00
Mag Baidyapara	86	100.00	32.56	62.79	1.16	2.33	1.16	89	100.00	28.09	61.80	8.99	1.12	0.00
Mangtu Karbaripara	79	100.00	30.38	67.09	0.00	0.00	2.53	96	100.00	37.50	54.17	4.17	1.04	3.13
Naikkapara	50	100.00	28.00	68.00	4.00	0.00	0.00	35	100.00	8.57	85.71	5.71	0.00	0.00
Natunpara	199	100.00	37.69	58.29	3.02	0.00	1.01	232	100.00	30.17	56.03	9.91	0.43	3.45
Paingdongpara	24	100.00	16.67	75.00	8.33	0.00	0.00	24	100.00	16.67	75.00	8.33	0.00	0.00
Thoaungrī Karbaripara	44	100.00	36.36	59.09	4.55	0.00	0.00	46	100.00	32.61	60.87	4.35	2.17	0.00
Nakrai*	468	100.00	36.75	59.40	3.21	0.21	0.43	467	100.00	29.55	61.24	8.57	0.43	0.21
Batyapara	31	100.00	35.48	54.84	9.68	0.00	0.00	28	100.00	32.14	60.71	3.57	3.57	0.00
Nakraipara	188	100.00	34.04	62.23	3.19	0.53	0.00	202	100.00	28.22	61.39	10.40	0.00	0.00
Prabeh Chandrapara	23	100.00	34.78	65.22	0.00	0.00	0.00	20	100.00	20.00	80.00	0.00	0.00	0.00
Sindukchhari Mukhpara	171	100.00	38.01	57.89	2.92	0.00	1.17	166	100.00	30.12	57.83	10.84	0.60	0.60
Subalchandrapara	55	100.00	43.64	54.55	1.82	0.00	0.00	51	100.00	35.29	64.71	0.00	0.00	0.00
Taikarma*	1138	100.00	32.51	64.59	2.46	0.26	0.18	1176	100.00	23.98	65.56	9.61	0.60	0.26
Baraitalipara	154	100.00	31.17	64.94	2.60	1.30	0.00	180	100.00	27.22	58.89	12.78	1.11	0.00
Chhankholapara	181	100.00	34.81	64.09	1.10	0.00	0.00	211	100.00	33.18	56.87	9.48	0.00	0.47
Chhota Pilakpara	55	100.00	41.82	54.55	3.64	0.00	0.00	49	100.00	32.65	63.27	4.08	0.00	0.00
Ferkumarpara	111	100.00	26.13	69.37	4.50	0.00	0.00	105	100.00	18.10	72.38	7.62	1.90	0.00
Kachubantipara	16	100.00	25.00	75.00	0.00	0.00	0.00	14	100.00	7.14	85.71	7.14	0.00	0.00
Rajendra Memberpara	140	100.00	25.71	70.71	2.14	0.71	0.71	152	100.00	21.05	70.39	7.24	0.66	0.66
Saludangpara	28	100.00	39.29	60.71	0.00	0.00	0.00	26	100.00	23.08	69.23	7.69	0.00	0.00
Sonaram Karbaripara	50	100.00	20.00	78.00	2.00	0.00	0.00	62	100.00	17.74	66.13	16.13	0.00	0.00
Taikarma Bangalipara	186	100.00	34.41	63.98	1.61	0.00	0.00	186	100.00	19.35	69.35	9.68	1.08	0.54
Taikarmapara	217	100.00	37.79	58.06	3.69	0.00	0.46	191	100.00	21.99	68.59	9.42	0.00	0.00
<b>Sindukchhari Union</b>	<b>3534</b>	<b>100.00</b>	<b>30.56</b>	<b>66.55</b>	<b>2.04</b>	<b>0.17</b>	<b>0.68</b>	<b>3510</b>	<b>100.00</b>	<b>25.21</b>	<b>64.76</b>	<b>8.58</b>	<b>0.48</b>	<b>0.97</b>
Rural	3534	100.00	30.56	66.55	2.04	0.17	0.68	3510	100.00	25.21	64.76	8.58	0.48	0.97
Urban	0	0.00	0.00	0.00	0.00	0.00	0.00	0	0.00	0.00	0.00	0.00	0.00	0.00
Debalchhari*	1120	100.00	32.41	63.75	2.50	0.45	0.89	1154	100.00	28.42	62.82	7.45	0.61	0.69
Baganbari	81	100.00	33.33	66.67	0.00	0.00	0.00	74	100.00	27.03	72.97	0.00	0.00	0.00
Banshpara	78	100.00	23.08	71.79	1.28	0.00	3.85	83	100.00	18.07	69.88	10.84	1.20	0.00
Baraichhari Chakmapara	69	100.00	33.33	66.67	0.00	0.00	0.00	75	100.00	34.67	65.33	0.00	0.00	0.00
Baruichharipara	48	100.00	39.58	58.33	2.08	0.00	0.00	52	100.00	32.69	55.77	11.54	0.00	0.00
Chairmanpara	89	100.00	35.96	57.30	6.74	0.00	0.00	78	100.00	29.49	65.38	5.13	0.00	0.00
Chakmapara	47	100.00	25.53	70.21	4.26	0.00	0.00	57	100.00	29.82	59.65	7.02	3.51	0.00
Chhota Pilakpara	68	100.00	38.24	60.29	1.47	0.00	0.00	68	100.00	33.82	57.35	8.82	0.00	0.00
Debalchhari	97	100.00	35.05	59.79	4.12	0.00	1.03	81	100.00	14.81	71.60	11.11	1.23	1.23
Debalchhari Bazarpara	32	100.00	21.88	71.88	3.13	0.00	3.13	50	100.00	40.00	48.00	8.00	2.00	2.00
Dhurungpara	75	100.00	22.67	64.00	6.67	1.33	5.33	81	100.00	24.69	61.73	9.88	0.00	3.70
Gariachhari Camppara	35	100.00	31.43	62.86	0.00	5.71	0.00	34	100.00	29.41	58.82	11.76	0.00	0.00
Lichubagan	83	100.00	32.53	65.06	1.20	1.20	0.00	70	100.00	20.00	75.71	1.43	2.86	0.00
Mahajanpara	42	100.00	40.48	52.38	4.76	0.00	2.38	36	100.00	22.22	66.67	5.56	0.00	5.56
Manachharipara	67	100.00	40.30	58.21	1.49	0.00	0.00	79	100.00	40.51	50.63	8.86	0.00	0.00
Nakabaipara	73	100.00	39.73	58.90	0.00	1.37	0.00	79	100.00	35.44	54.43	10.13	0.00	0.00
Pashchim Baraichhari	29	100.00	24.14	75.86	0.00	0.00	0.00	35	100.00	28.57	65.71	5.71	0.00	0.00
Purba Dhurungpara	44	100.00	15.91	84.09	0.00	0.00	0.00	50	100.00	22.00	70.00	8.00	0.00	0.00
Singhapara	63	100.00	36.51	58.73	4.76	0.00	0.00	72	100.00	30.56	56.94	11.11	0.00	1.39
Goichhari*	659	100.00	33.08	63.43	2.43	0.15	0.91	655	100.00	22.29	66.26	9.01	0.92	1.53
Akbari Panchharipara	26	100.00	15.38	80.77	0.00	0.00	3.85	31	100.00	19.35	70.97	9.68	0.00	0.00
Akbaripara	43	100.00	27.91	69.77	2.33	0.00	0.00	40	100.00	17.50	77.50	5.00	0.00	0.00
Chonggra Chharipara	66	100.00	24.24	75.76	0.00	0.00	0.00	73	100.00	20.55	72.60	6.85	0.00	0.00
Gariachharipara	89	100.00	38.20	61.80	0.00	0.00	0.00	81	100.00	19.75	67.90	12.35	0.00	0.00
Goichhari	93	100.00	34.41	61.29	4.30	0.00	0.00	91	100.00	20.88	68.13	10.99	0.00	0.00
Goichhari Bazarpara	61	100.00	42.62	49.18	4.92	0.00	3.28	51	100.00	19.61	58.82	15.69	0.00	5.88
Kalachharipara	35	100.00	40.00	48.57	8.57	0.00	2.86	23	100.00	13.04	65.22	17.39	0.00	4.35
Lambachharapara	45	100.00	31.11	68.89	0.00	0.00	0.00	41	100.00	12.20	73.17	14.63	0.00	0.00
Mechyupara	113	100.00	38.05	59.29	1.77	0.88	0.00	123	100.00	29.27	58.54	4.07	4.88	3.25
Puratan Gariachharipara	27	100.00	37.04	59.26	0.00	0.00	3.70	24	100.00	25.00	66.67	8.33	0.00	0.00



Administrative Unit, Location and Community	Male Population	Percentage of Male						Female Population	Percentage of Female					
		Total	Never Married	Currently Married	Widower	Divorced	Separated		Total	Never Married	Currently Married	Widow	Divorced	Separated
1	2	3	4	5	6	7	8	9	10	11	12	13	14	15
Purba Gariachhari	46	100.00	21.74	71.74	4.35	0.00	2.17	60	100.00	33.33	60.00	5.00	0.00	1.67
Sagalachhari para	15	100.00	20.00	73.33	6.67	0.00	0.00	17	100.00	17.65	70.59	5.88	0.00	5.88
Sindukchhari*	1591	100.00	28.60	69.70	1.38	0.00	0.31	1540	100.00	24.55	64.94	9.29	0.26	0.97
Camppara	197	100.00	26.40	73.10	0.00	0.00	0.51	31	100.00	19.35	74.19	6.45	0.00	0.00
Chhota Murapara	71	100.00	18.31	78.87	2.82	0.00	0.00	82	100.00	25.61	67.07	7.32	0.00	0.00
Jagannathpara	103	100.00	25.24	72.82	0.97	0.00	0.97	99	100.00	23.23	72.73	0.00	0.00	4.04
Manajoy Karbaripara	158	100.00	33.54	63.29	3.16	0.00	0.00	177	100.00	27.68	57.06	15.25	0.00	0.00
Murapara	72	100.00	22.22	76.39	1.39	0.00	0.00	81	100.00	22.22	69.14	8.64	0.00	0.00
Nakraipara	59	100.00	35.59	64.41	0.00	0.00	0.00	63	100.00	23.81	58.73	15.87	0.00	1.59
Natun Murapara	100	100.00	27.00	72.00	0.00	0.00	1.00	98	100.00	16.33	72.45	11.22	0.00	0.00
Natunpara	137	100.00	31.39	67.88	0.73	0.00	0.00	147	100.00	29.93	64.63	4.08	0.00	1.36
Pankhimura	80	100.00	28.75	66.25	5.00	0.00	0.00	84	100.00	26.19	64.29	9.52	0.00	0.00
Ramgopalpara	54	100.00	27.78	70.37	0.00	0.00	1.85	64	100.00	23.44	59.38	10.94	3.13	3.13
Rathi Mahajanpara	22	100.00	36.36	54.55	9.09	0.00	0.00	24	100.00	16.67	58.33	20.83	0.00	4.17
Roazapara	46	100.00	23.91	71.74	4.35	0.00	0.00	56	100.00	28.57	62.50	7.14	0.00	1.79
Sindukchhari Bazarpara	195	100.00	34.36	64.62	0.51	0.00	0.51	194	100.00	26.29	62.89	8.76	1.03	1.03
Sindukchhari Guchchhagram	108	100.00	27.78	72.22	0.00	0.00	0.00	127	100.00	19.69	70.87	8.66	0.00	0.79
Sindukchhari Mukhpara	45	100.00	35.56	60.00	4.44	0.00	0.00	45	100.00	28.89	62.22	8.89	0.00	0.00
Sukanta Mahajanpara	68	100.00	26.47	72.06	1.47	0.00	0.00	85	100.00	30.59	60.00	8.24	0.00	1.18
Thandachhari	76	100.00	21.05	78.95	0.00	0.00	0.00	83	100.00	16.87	69.88	13.25	0.00	0.00
Tindukchhari*	164	100.00	26.83	67.68	3.66	0.00	1.83	161	100.00	20.50	70.81	8.07	0.00	0.62
Badalghat	71	100.00	28.17	67.61	1.41	0.00	2.82	76	100.00	27.63	65.79	5.26	0.00	1.32
Tindukchhari	32	100.00	31.25	62.50	6.25	0.00	0.00	29	100.00	17.24	72.41	10.34	0.00	0.00
Tindukchhari Mukhpara	61	100.00	22.95	70.49	4.92	0.00	1.64	56	100.00	12.50	76.79	10.71	0.00	0.00
<b>Khagrachhari Sadar Upazila</b>	<b>56599</b>	<b>100.00</b>	<b>36.12</b>	<b>61.88</b>	<b>1.47</b>	<b>0.13</b>	<b>0.40</b>	<b>54945</b>	<b>100.00</b>	<b>26.79</b>	<b>63.37</b>	<b>8.74</b>	<b>0.42</b>	<b>0.68</b>
Rural	25841	100.00	34.69	62.67	1.88	0.20	0.56	25932	100.00	25.27	64.54	9.06	0.40	0.72
Urban	30758	100.00	37.32	61.22	1.12	0.07	0.26	29013	100.00	28.14	62.32	8.45	0.43	0.65
Khagrachhari Paurashava	25403	100.00	38.52	60.28	0.92	0.07	0.22	23602	100.00	29.26	61.23	8.42	0.41	0.68
<b>Ward No. 01</b>	<b>2852</b>	<b>100.00</b>	<b>35.17</b>	<b>63.18</b>	<b>1.51</b>	<b>0.07</b>	<b>0.07</b>	<b>2738</b>	<b>100.00</b>	<b>32.14</b>	<b>58.33</b>	<b>9.02</b>	<b>0.18</b>	<b>0.33</b>
Bangalkati (Part)*	2852	100.00	35.17	63.18	1.51	0.07	0.07	2738	100.00	32.14	58.33	9.02	0.18	0.33
Ananta Masterpara	166	100.00	31.33	64.46	4.22	0.00	0.00	203	100.00	33.99	57.64	8.37	0.00	0.00
Bgb Camp Area Sector H/Q	487	100.00	12.53	87.47	0.00	0.00	0.00	79	100.00	10.13	87.34	2.53	0.00	0.00
Dakkhin Khabang Paria	560	100.00	38.04	60.18	1.61	0.18	0.00	614	100.00	31.11	60.10	8.47	0.16	0.16
Latu Miapara	54	100.00	35.19	62.96	1.85	0.00	0.00	70	100.00	42.86	52.86	4.29	0.00	0.00
Pashchim Narankhaiya	313	100.00	43.13	55.59	1.28	0.00	0.00	341	100.00	32.84	57.18	9.09	0.59	0.29
Singinala	485	100.00	39.59	57.53	2.47	0.00	0.41	470	100.00	26.60	60.64	11.70	0.21	0.85
Swanirvar Bazar	8	100.00	37.50	62.50	0.00	0.00	0.00	7	100.00	28.57	71.43	0.00	0.00	0.00
Upalipara	173	100.00	40.46	57.80	1.73	0.00	0.00	206	100.00	39.81	53.40	6.80	0.00	0.00
Uttar Khabang Paria	606	100.00	42.57	56.11	1.16	0.17	0.00	748	100.00	34.89	54.81	9.76	0.13	0.40
<b>Ward No. 02</b>	<b>4034</b>	<b>100.00</b>	<b>37.21</b>	<b>62.17</b>	<b>0.42</b>	<b>0.07</b>	<b>0.12</b>	<b>3104</b>	<b>100.00</b>	<b>26.58</b>	<b>63.89</b>	<b>7.67</b>	<b>0.64</b>	<b>1.22</b>
Bangalkati (Part)*	4034	100.00	37.21	62.17	0.42	0.07	0.12	3104	100.00	26.58	63.89	7.67	0.64	1.22
College Gate Elaka	196	100.00	41.33	57.65	1.02	0.00	0.00	155	100.00	20.65	72.26	5.81	0.65	0.65
Collegepara	96	100.00	45.83	54.17	0.00	0.00	0.00	110	100.00	33.64	58.18	5.45	0.91	1.82
Forest Aera	20	100.00	20.00	80.00	0.00	0.00	0.00	10	100.00	30.00	70.00	0.00	0.00	0.00
Greater Comillatila	816	100.00	33.82	65.81	0.37	0.00	0.00	887	100.00	25.82	62.01	9.70	0.79	1.69
Khejur Bagan	102	100.00	39.22	60.78	0.00	0.00	0.00	78	100.00	26.92	60.26	10.26	2.56	0.00
Mahammadpur	402	100.00	35.07	63.93	0.50	0.00	0.50	439	100.00	25.51	63.55	10.02	0.23	0.68
Purba Narankhaiya	127	100.00	43.31	55.91	0.79	0.00	0.00	123	100.00	37.40	57.72	4.88	0.00	0.00
Sabujbag	883	100.00	42.58	56.17	0.68	0.34	0.23	798	100.00	24.44	65.91	7.02	0.63	2.01
Kadertila	92	100.00	38.04	60.87	1.09	0.00	0.00	115	100.00	27.83	62.61	8.70	0.00	0.87
Talukdarpara	174	100.00	43.10	55.75	1.15	0.00	0.00	159	100.00	29.56	64.78	4.40	1.26	0.00
Cantonment Area	1126	100.00	33.21	66.70	0.00	0.00	0.09	230	100.00	30.87	66.09	2.61	0.43	0.00
<b>Ward No. 03</b>	<b>3356</b>	<b>100.00</b>	<b>43.03</b>	<b>56.29</b>	<b>0.51</b>	<b>0.03</b>	<b>0.15</b>	<b>2700</b>	<b>100.00</b>	<b>24.22</b>	<b>64.30</b>	<b>9.74</b>	<b>0.70</b>	<b>1.04</b>
Bangalkati (Part)*	3356	100.00	43.03	56.29	0.51	0.03	0.15	2700	100.00	24.22	64.30	9.74	0.70	1.04
Arambag	657	100.00	39.27	59.67	0.61	0.00	0.46	511	100.00	24.66	65.56	8.02	0.00	1.76
Bus Terminal Elaka	41	100.00	51.22	46.34	2.44	0.00	0.00	3	100.00	33.33	66.67	0.00	0.00	0.00
Muslimpara	953	100.00	54.14	45.23	0.42	0.10	0.10	604	100.00	23.18	61.59	10.93	2.15	2.15
Pashchim Mahajanpara	240	100.00	40.00	59.58	0.42	0.00	0.00	221	100.00	25.34	65.16	9.50	0.00	0.00
Shabda Miapara	552	100.00	40.94	58.51	0.54	0.00	0.00	489	100.00	26.99	63.80	7.16	1.23	0.82
Shantinagar	913	100.00	35.82	63.64	0.44	0.00	0.11	872	100.00	22.82	65.48	11.47	0.00	0.23

Administrative Unit, Location and Community	Male Population	Percentage of Male						Female Population	Percentage of Female					
		Total	Never Married	Currently Married	Widower	Divorced	Separated		Total	Never Married	Currently Married	Widow	Divorced	Separated
1	2	3	4	5	6	7	8	9	10	11	12	13	14	15
<b>Ward No. 04</b>	<b>1836</b>	<b>100.00</b>	<b>38.78</b>	<b>59.86</b>	<b>0.87</b>	<b>0.11</b>	<b>0.38</b>	<b>1811</b>	<b>100.00</b>	<b>30.76</b>	<b>59.69</b>	<b>8.78</b>	<b>0.17</b>	<b>0.61</b>
Bangalkati (Part)*	758	100.00	45.78	52.90	1.06	0.13	0.13	777	100.00	37.19	53.80	8.75	0.13	0.13
Mahajanpara	629	100.00	47.85	50.56	1.27	0.16	0.16	638	100.00	39.81	50.47	9.40	0.16	0.16
Narikelbagan	129	100.00	35.66	64.34	0.00	0.00	0.00	139	100.00	25.18	69.06	5.76	0.00	0.00
Golabari (Part)*	1078	100.00	33.86	64.75	0.74	0.09	0.56	1034	100.00	25.92	64.12	8.80	0.19	0.97
Bhangabridge Development Board	17	100.00	58.82	41.18	0.00	0.00	0.00	18	100.00	22.22	50.00	22.22	0.00	5.56
Residential Elaka	57	100.00	31.58	68.42	0.00	0.00	0.00	67	100.00	38.81	52.24	8.96	0.00	0.00
Kalabagan	581	100.00	34.42	64.20	0.34	0.00	1.03	587	100.00	24.70	64.57	8.86	0.34	1.53
Masterpara	325	100.00	34.77	63.69	1.23	0.31	0.00	318	100.00	27.04	64.78	8.18	0.00	0.00
Old Police Line	45	100.00	17.78	80.00	2.22	0.00	0.00	11	100.00	9.09	72.73	18.18	0.00	0.00
Roads & Highways Residential Elaka	53	100.00	30.19	67.92	1.89	0.00	0.00	33	100.00	18.18	78.79	3.03	0.00	0.00
<b>Ward No. 05</b>	<b>2383</b>	<b>100.00</b>	<b>35.17</b>	<b>63.74</b>	<b>0.63</b>	<b>0.17</b>	<b>0.29</b>	<b>1991</b>	<b>100.00</b>	<b>28.68</b>	<b>64.84</b>	<b>5.78</b>	<b>0.10</b>	<b>0.60</b>
Golabari (Part)*	2041	100.00	34.84	63.99	0.69	0.15	0.34	1634	100.00	28.03	65.24	6.12	0.12	0.49
Collectorate Area	356	100.00	35.11	62.08	0.84	0.56	1.40	52	100.00	13.46	75.00	11.54	0.00	0.00
Galachipa	81	100.00	41.98	58.02	0.00	0.00	0.00	92	100.00	23.91	63.04	13.04	0.00	0.00
Govt. High School Elaka	40	100.00	32.50	67.50	0.00	0.00	0.00	43	100.00	37.21	58.14	4.65	0.00	0.00
Islampur	455	100.00	33.41	66.59	0.00	0.00	0.00	442	100.00	21.72	71.49	6.11	0.45	0.23
Khagrapur	194	100.00	32.47	66.49	0.52	0.00	0.52	211	100.00	36.49	60.19	3.32	0.00	0.00
Nensy Bazar	44	100.00	40.91	59.09	0.00	0.00	0.00	40	100.00	25.00	72.50	2.50	0.00	0.00
No.1 Kadamtoli	216	100.00	38.43	61.57	0.00	0.00	0.00	205	100.00	27.80	65.85	5.85	0.00	0.49
Office Tila	49	100.00	38.78	57.14	4.08	0.00	0.00	36	100.00	16.67	75.00	8.33	0.00	0.00
Police Line Elaka	297	100.00	31.65	66.67	1.35	0.34	0.00	256	100.00	34.38	58.98	5.86	0.00	0.78
Ps And T&T Area	160	100.00	35.00	62.50	1.88	0.00	0.63	127	100.00	31.50	61.42	3.94	0.00	3.15
Public Health Area	33	100.00	48.48	51.52	0.00	0.00	0.00	27	100.00	25.93	70.37	3.70	0.00	0.00
Purba Kalabagan	92	100.00	36.96	61.96	1.09	0.00	0.00	82	100.00	31.71	58.54	9.76	0.00	0.00
Resthouse Aera	24	100.00	16.67	83.33	0.00	0.00	0.00	21	100.00	28.57	66.67	4.76	0.00	0.00
Perachhara (Part)*	342	100.00	37.13	62.28	0.29	0.29	0.00	357	100.00	31.65	63.03	4.20	0.00	1.12
Ramanimohanpara	342	100.00	37.13	62.28	0.29	0.29	0.00	357	100.00	31.65	63.03	4.20	0.00	1.12
<b>Ward No. 06</b>	<b>3365</b>	<b>100.00</b>	<b>35.69</b>	<b>62.88</b>	<b>1.04</b>	<b>0.00</b>	<b>0.39</b>	<b>3387</b>	<b>100.00</b>	<b>23.00</b>	<b>65.04</b>	<b>10.19</b>	<b>0.94</b>	<b>0.83</b>
Golabari (Part)*	3365	100.00	35.69	62.88	1.04	0.00	0.39	3387	100.00	23.00	65.04	10.19	0.94	0.83
Adc Hill Area	657	100.00	34.25	63.62	1.52	0.00	0.61	679	100.00	22.24	68.19	8.10	0.29	1.18
Garugari Gap Elaka	343	100.00	37.61	60.93	1.17	0.00	0.29	325	100.00	22.15	68.31	9.54	0.00	0.00
Harinathpara Elaka	541	100.00	39.56	59.52	0.55	0.00	0.37	565	100.00	24.42	59.12	13.63	2.12	0.71
Mohammadpur Area	483	100.00	35.61	63.15	1.04	0.00	0.21	470	100.00	27.45	64.04	7.02	0.43	1.06
Rasulpur Elaka	299	100.00	33.11	65.22	0.33	0.00	1.34	265	100.00	21.51	67.17	8.68	0.75	1.89
Shalban Adarshapara	402	100.00	34.58	64.93	0.25	0.00	0.25	415	100.00	20.96	66.51	11.33	0.48	0.72
Shsiban Athara Paribar	640	100.00	34.84	63.44	1.72	0.00	0.00	668	100.00	21.71	64.22	11.83	1.80	0.45
<b>Ward No. 07</b>	<b>3272</b>	<b>100.00</b>	<b>38.88</b>	<b>59.60</b>	<b>1.31</b>	<b>0.06</b>	<b>0.15</b>	<b>3657</b>	<b>100.00</b>	<b>33.33</b>	<b>58.82</b>	<b>7.44</b>	<b>0.14</b>	<b>0.27</b>
Golabari (Part)*	3272	100.00	38.88	59.60	1.31	0.06	0.15	3657	100.00	33.33	58.82	7.44	0.14	0.27
Anandanagar	821	100.00	34.84	64.31	0.85	0.00	0.00	792	100.00	21.34	69.70	8.71	0.13	0.13
Haspatal Elaka	88	100.00	40.91	57.95	1.14	0.00	0.00	83	100.00	34.94	56.63	8.43	0.00	0.00
Madhupur	328	100.00	36.59	61.89	1.52	0.00	0.00	386	100.00	29.02	64.25	6.74	0.00	0.00
Maitripur	256	100.00	36.33	62.50	1.17	0.00	0.00	319	100.00	41.38	53.61	4.39	0.31	0.31
Manpura Residential Elaka	92	100.00	43.48	53.26	3.26	0.00	0.00	84	100.00	33.33	61.90	4.76	0.00	0.00
Milanpur	443	100.00	39.50	58.69	1.81	0.00	0.00	587	100.00	41.40	50.77	7.50	0.00	0.34
Mollapara	154	100.00	37.66	61.69	0.65	0.00	0.00	141	100.00	21.99	69.50	8.51	0.00	0.00
Natunpara	204	100.00	35.29	62.25	1.96	0.49	0.00	257	100.00	36.96	56.03	7.00	0.00	0.00
Pankhaiyapara	811	100.00	42.91	54.99	1.36	0.12	0.62	922	100.00	35.03	56.29	7.70	0.33	0.65
Shishusadan Elaka	30	100.00	90.00	10.00	0.00	0.00	0.00	47	100.00	95.74	2.13	2.13	0.00	0.00
Tekpara	19	100.00	42.11	57.89	0.00	0.00	0.00	21	100.00	23.81	57.14	19.05	0.00	0.00
Wapda Elaka	26	100.00	34.62	65.38	0.00	0.00	0.00	18	100.00	38.89	50.00	11.11	0.00	0.00
<b>Ward No. 08</b>	<b>1047</b>	<b>100.00</b>	<b>44.41</b>	<b>54.06</b>	<b>1.34</b>	<b>0.10</b>	<b>0.10</b>	<b>781</b>	<b>100.00</b>	<b>27.40</b>	<b>61.59</b>	<b>10.37</b>	<b>0.26</b>	<b>0.38</b>
Golabari (Part)*	1047	100.00	44.41	54.06	1.34	0.10	0.10	781	100.00	27.40	61.59	10.37	0.26	0.38
Basundhara Elaka	126	100.00	38.10	57.94	3.97	0.00	0.00	111	100.00	26.13	61.26	12.61	0.00	0.00
Chaihlaupara	90	100.00	48.89	51.11	0.00	0.00	0.00	92	100.00	35.87	52.17	11.96	0.00	0.00
Dakkhin Adalat Road	48	100.00	45.83	54.17	0.00	0.00	0.00	34	100.00	44.12	50.00	5.88	0.00	0.00
Eidgapara	41	100.00	41.46	58.54	0.00	0.00	0.00	20	100.00	20.00	65.00	15.00	0.00	0.00
Masjid Road Elaka	22	100.00	31.82	68.18	0.00	0.00	0.00	9	100.00	33.33	33.33	22.22	11.11	0.00
Narayanmandir Elaka	33	100.00	51.52	48.48	0.00	0.00	0.00	17	100.00	29.41	58.82	11.76	0.00	0.00

Administrative Unit, Location and Community	Male Population	Percentage of Male						Female Population	Percentage of Female					
		Total	Never Married	Currently Married	Widower	Divorced	Separated		Total	Never Married	Currently Married	Widow	Divorced	Separated
1	2	3	4	5	6	7	8	9	10	11	12	13	14	15
Nayanpur Elaka	326	100.00	45.71	51.53	2.45	0.00	0.31	254	100.00	27.95	62.60	9.06	0.00	0.39
Pankhaiyapara Road	56	100.00	44.64	55.36	0.00	0.00	0.00	48	100.00	27.08	58.33	14.58	0.00	0.00
Pashchim Shahid Kader Road	33	100.00	36.36	63.64	0.00	0.00	0.00	25	100.00	16.00	76.00	8.00	0.00	0.00
Purba Shahid Kader Road	53	100.00	54.72	41.51	1.89	1.89	0.00	25	100.00	24.00	56.00	16.00	4.00	0.00
Shabji Market Elaka	113	100.00	50.44	49.56	0.00	0.00	0.00	66	100.00	15.15	71.21	10.61	0.00	3.03
Shutki Sarak Elaka	21	100.00	57.14	42.86	0.00	0.00	0.00	4	100.00	0.00	100.00	0.00	0.00	0.00
Uttar Meheddi Road	85	100.00	30.59	69.41	0.00	0.00	0.00	76	100.00	27.63	67.11	5.26	0.00	0.00
<b>Ward No. 09</b>	<b>3258</b>	<b>100.00</b>	<b>41.38</b>	<b>57.21</b>	<b>1.04</b>	<b>0.06</b>	<b>0.31</b>	<b>3433</b>	<b>100.00</b>	<b>35.19</b>	<b>56.16</b>	<b>7.78</b>	<b>0.26</b>	<b>0.61</b>
Golabari (Part)*	3258	100.00	41.38	57.21	1.04	0.06	0.31	3433	100.00	35.19	56.16	7.78	0.26	0.61
Ansunagar	144	100.00	39.58	59.72	0.69	0.00	0.00	261	100.00	57.47	37.55	4.21	0.00	0.77
Aparna Chowdhurypara	216	100.00	41.67	56.94	1.39	0.00	0.00	233	100.00	38.20	55.36	6.44	0.00	0.00
Aparna Masterpara	37	100.00	32.43	67.57	0.00	0.00	0.00	47	100.00	17.02	63.83	19.15	0.00	0.00
Apbn Muslimpara	438	100.00	54.57	45.21	0.00	0.23	0.00	269	100.00	31.97	62.08	5.58	0.37	0.00
Battali Elaka	48	100.00	31.25	68.75	0.00	0.00	0.00	63	100.00	42.86	50.79	6.35	0.00	0.00
Dakkhin Mehedibag	95	100.00	38.95	61.05	0.00	0.00	0.00	90	100.00	26.67	65.56	4.44	1.11	2.22
Futbil Elaka	40	100.00	30.00	67.50	0.00	0.00	2.50	54	100.00	27.78	57.41	14.81	0.00	0.00
Kaladeba	282	100.00	43.97	54.61	1.06	0.00	0.35	279	100.00	37.63	53.41	8.60	0.00	0.36
Kalyanpur	493	100.00	39.55	59.03	1.42	0.00	0.00	505	100.00	29.90	61.39	7.72	0.20	0.79
Battali Chakma Para	59	100.00	32.20	66.10	0.00	1.69	0.00	85	100.00	38.82	50.59	10.59	0.00	0.00
Krishnanagar	116	100.00	31.90	68.10	0.00	0.00	0.00	116	100.00	30.17	57.76	12.07	0.00	0.00
Rajyamanipara	195	100.00	45.13	49.23	3.08	0.00	2.56	274	100.00	52.92	39.05	7.30	0.36	0.36
Rukhai Chowdhurypara	299	100.00	40.80	58.53	0.67	0.00	0.00	271	100.00	23.99	65.68	10.33	0.00	0.00
Rupnagar Elaka	251	100.00	32.27	66.93	0.80	0.00	0.00	268	100.00	30.60	61.19	7.09	0.37	0.75
Swapnamohan Karbaripara	84	100.00	39.29	55.95	3.57	0.00	1.19	82	100.00	24.39	64.63	9.76	0.00	1.22
Tentultala	194	100.00	42.78	56.70	0.52	0.00	0.00	211	100.00	35.55	60.66	3.79	0.00	0.00
Upper Perachhara	267	100.00	38.95	58.05	2.25	0.00	0.75	325	100.00	30.15	56.31	9.85	1.23	2.46
<b>Bhaibonchhara Union</b>	<b>8956</b>	<b>100.00</b>	<b>31.44</b>	<b>65.97</b>	<b>1.98</b>	<b>0.19</b>	<b>0.42</b>	<b>9207</b>	<b>100.00</b>	<b>24.34</b>	<b>66.21</b>	<b>8.47</b>	<b>0.49</b>	<b>0.49</b>
Rural	3601	100.00	31.10	66.40	1.86	0.31	0.33	3796	100.00	25.90	64.96	8.27	0.42	0.45
Urban	5355	100.00	31.67	65.68	2.05	0.11	0.49	5411	100.00	23.25	67.09	8.61	0.54	0.52
Bhaibonchhara*	5355	100.00	31.67	65.68	2.05	0.11	0.49	5411	100.00	23.25	67.09	8.61	0.54	0.52
Akkhaymanipara	29	100.00	41.38	58.62	0.00	0.00	0.00	27	100.00	22.22	70.37	7.41	0.00	0.00
Almanipara	108	100.00	25.93	73.15	0.93	0.00	0.00	102	100.00	20.59	72.55	5.88	0.98	0.00
Baishnabpara	30	100.00	50.00	46.67	3.33	0.00	0.00	30	100.00	20.00	63.33	16.67	0.00	0.00
Bara Rai Taisapara	65	100.00	32.31	67.69	0.00	0.00	0.00	70	100.00	30.00	65.71	4.29	0.00	0.00
Bhaibonchhara Bazar Area	94	100.00	51.06	46.81	2.13	0.00	0.00	72	100.00	23.61	65.28	11.11	0.00	0.00
Bilpara	51	100.00	19.61	78.43	1.96	0.00	0.00	61	100.00	24.59	68.85	6.56	0.00	0.00
Chhota Nala	122	100.00	28.69	69.67	1.64	0.00	0.00	145	100.00	28.28	61.38	9.66	0.69	0.00
Chhota Rai Taisapara	32	100.00	37.50	62.50	0.00	0.00	0.00	35	100.00	28.57	68.57	2.86	0.00	0.00
Chittaranjanpara	30	100.00	23.33	76.67	0.00	0.00	0.00	40	100.00	22.50	62.50	12.50	0.00	2.50
Adarsha Muslimpara	64	100.00	31.25	67.19	1.56	0.00	0.00	86	100.00	27.91	60.47	11.63	0.00	0.00
Dakkhin Pakujyachharipara	63	100.00	28.57	68.25	3.17	0.00	0.00	69	100.00	28.99	66.67	4.35	0.00	0.00
Dewanpara	253	100.00	31.62	65.22	2.37	0.40	0.40	254	100.00	20.87	70.87	7.09	0.79	0.39
Dhanendra Karbaripara	61	100.00	27.87	70.49	0.00	0.00	1.64	59	100.00	18.64	72.88	8.47	0.00	0.00
Dhrungcharjapara	39	100.00	35.90	64.10	0.00	0.00	0.00	37	100.00	18.92	67.57	13.51	0.00	0.00
Foresttila	87	100.00	54.02	44.83	1.15	0.00	0.00	74	100.00	28.38	58.11	13.51	0.00	0.00
Garjan Tilapara	73	100.00	35.62	63.01	0.00	0.00	1.37	77	100.00	25.97	63.64	10.39	0.00	0.00
Harikunjapara	130	100.00	16.15	80.77	1.54	0.00	1.54	136	100.00	13.24	80.15	5.88	0.74	0.00
Headmanpara	65	100.00	32.31	63.08	3.08	0.00	1.54	65	100.00	21.54	64.62	13.85	0.00	0.00
Hindupara	27	100.00	44.44	55.56	0.00	0.00	0.00	24	100.00	12.50	58.33	29.17	0.00	0.00
Kukichhara	136	100.00	33.82	61.76	4.41	0.00	0.00	137	100.00	29.93	62.77	6.57	0.73	0.00
Lambapara	46	100.00	32.61	67.39	0.00	0.00	0.00	55	100.00	29.09	65.45	5.45	0.00	0.00
Madanmohanpara	18	100.00	22.22	77.78	0.00	0.00	0.00	21	100.00	23.81	71.43	0.00	4.76	0.00
Mrchanaipara	267	100.00	34.46	60.67	3.00	0.75	1.12	265	100.00	26.79	62.26	7.92	0.38	2.64
Munigrampara	206	100.00	30.58	67.48	1.94	0.00	0.00	209	100.00	22.97	69.38	7.18	0.00	0.48
Nabakumarpara	52	100.00	34.62	61.54	3.85	0.00	0.00	43	100.00	20.93	74.42	4.65	0.00	0.00
Nakshatali	61	100.00	31.15	55.74	4.92	0.00	8.20	54	100.00	11.11	74.07	12.96	0.00	1.85
No.1 Prkalpa Gram	66	100.00	27.27	71.21	1.52	0.00	0.00	75	100.00	21.33	69.33	9.33	0.00	0.00
No.10 Prkalpa Gram	161	100.00	33.54	60.87	5.59	0.00	0.00	166	100.00	28.92	59.64	11.45	0.00	0.00
No.2 Prkalpa Banpara	87	100.00	26.44	71.26	2.30	0.00	0.00	80	100.00	18.75	75.00	6.25	0.00	0.00
No.3 Natun Bagan Prkalpa	78	100.00	34.62	64.10	1.28	0.00	0.00	65	100.00	24.62	70.77	4.62	0.00	0.00
No.3 Prkalpa Gram	39	100.00	41.03	58.97	0.00	0.00	0.00	46	100.00	39.13	52.17	8.70	0.00	0.00

Administrative Unit, Location and Community	Male Population	Percentage of Male						Female Population	Percentage of Female					
		Total	Never Married	Currently Married	Widower	Divorced	Separated		Total	Never Married	Currently Married	Widow	Divorced	Separated
1	2	3	4	5	6	7	8	9	10	11	12	13	14	15
No.4 Natun Bagan Prakalpa	106	100.00	19.81	77.36	0.94	0.00	1.89	125	100.00	17.60	71.20	7.20	2.40	1.60
No.4 Prakalpa Gram	153	100.00	26.80	69.28	1.96	0.00	1.96	133	100.00	12.03	78.95	7.52	0.00	1.50
No.5 Prakalpa Gram	160	100.00	32.50	66.88	0.63	0.00	0.00	161	100.00	23.60	67.70	8.70	0.00	0.00
No.6 Noapara	85	100.00	52.94	43.53	3.53	0.00	0.00	56	100.00	30.36	62.50	7.14	0.00	0.00
No.6 Prakalpa Gram	135	100.00	26.67	68.89	4.44	0.00	0.00	138	100.00	19.57	68.84	11.59	0.00	0.00
No.7 Prakalpa Gram	132	100.00	28.03	68.94	2.27	0.00	0.76	123	100.00	21.14	73.17	5.69	0.00	0.00
No.8 Prakalpa Gram	153	100.00	35.95	62.09	1.96	0.00	0.00	158	100.00	25.32	61.39	11.39	1.90	0.00
No.9 Prakalpa Gram	114	100.00	25.44	71.93	2.63	0.00	0.00	117	100.00	21.37	70.94	6.84	0.00	0.85
Noapara	54	100.00	24.07	75.93	0.00	0.00	0.00	57	100.00	12.28	73.68	14.04	0.00	0.00
Pashchim Muslimpara	107	100.00	25.23	72.90	0.93	0.00	0.93	141	100.00	29.79	56.03	11.35	0.71	2.13
Police Fari	79	100.00	16.46	81.01	0.00	0.00	2.53	49	100.00	22.45	69.39	8.16	0.00	0.00
Pratibandhakpara	50	100.00	24.00	76.00	0.00	0.00	0.00	53	100.00	24.53	69.81	5.66	0.00	0.00
Purba Muslimpara	236	100.00	45.76	52.54	1.27	0.42	0.00	211	100.00	22.27	64.45	10.43	1.90	0.95
Purnabijoy Karbaripara	61	100.00	34.43	63.93	1.64	0.00	0.00	61	100.00	19.67	68.85	11.48	0.00	0.00
Rabidhanpara	117	100.00	26.50	71.79	1.71	0.00	0.00	116	100.00	15.52	72.41	11.21	0.86	0.00
Rabijoypara	151	100.00	29.14	68.21	2.65	0.00	0.00	151	100.00	24.50	69.54	5.30	0.66	0.00
Ranjanmanipara	65	100.00	35.38	61.54	3.08	0.00	0.00	69	100.00	27.54	63.77	8.70	0.00	0.00
Ratanjoypara	122	100.00	36.89	59.02	4.10	0.00	0.00	118	100.00	27.97	61.86	9.32	0.00	0.85
Saiandarpara	104	100.00	30.77	64.42	4.81	0.00	0.00	113	100.00	20.35	69.03	9.73	0.88	0.00
Sajekpara	61	100.00	37.70	59.02	3.28	0.00	0.00	60	100.00	31.67	56.67	10.00	0.00	1.67
Shantigram	73	100.00	28.77	69.86	1.37	0.00	0.00	92	100.00	32.61	58.70	8.70	0.00	0.00
Shibmandirpara	80	100.00	27.50	68.75	0.00	1.25	2.50	78	100.00	16.67	71.79	7.69	1.28	2.56
Shyambaripara	34	100.00	26.47	70.59	0.00	0.00	2.94	36	100.00	22.22	66.67	11.11	0.00	0.00
Sudhanwapara	143	100.00	24.48	73.43	1.40	0.70	0.00	159	100.00	19.50	68.55	7.55	2.52	1.89
Unnayan Board	23	100.00	30.43	69.57	0.00	0.00	0.00	24	100.00	12.50	75.00	8.33	4.17	0.00
Uttar Pakujyachharipara	117	100.00	29.91	68.38	1.71	0.00	0.00	133	100.00	26.32	67.67	5.26	0.75	0.00
Ghachhban*	2252	100.00	30.51	66.96	2.13	0.18	0.22	2378	100.00	25.48	65.39	8.62	0.25	0.25
Amla Hadukpara	65	100.00	30.77	67.69	1.54	0.00	0.00	77	100.00	32.47	58.44	9.09	0.00	0.00
Amritapara	228	100.00	35.09	63.60	1.32	0.00	0.00	230	100.00	25.22	67.83	5.22	1.30	0.43
1no.3 Prakalpa Gram	109	100.00	25.69	70.64	2.75	0.00	0.92	109	100.00	17.43	72.48	7.34	0.00	2.75
Barapara	157	100.00	17.83	78.34	3.18	0.64	0.00	176	100.00	17.61	74.43	7.95	0.00	0.00
Baurapara	94	100.00	34.04	61.70	4.26	0.00	0.00	109	100.00	32.11	55.05	12.84	0.00	0.00
Bejachandrapara	71	100.00	28.17	70.42	1.41	0.00	0.00	78	100.00	30.77	62.82	6.41	0.00	0.00
Chhotapara	62	100.00	22.58	74.19	3.23	0.00	0.00	63	100.00	12.70	73.02	12.70	0.00	1.59
Kajalyapara	67	100.00	31.34	65.67	2.99	0.00	0.00	42	100.00	23.81	64.29	11.90	0.00	0.00
Kalabanpara	90	100.00	32.22	65.56	2.22	0.00	0.00	56	100.00	10.71	78.57	10.71	0.00	0.00
Keyapara	82	100.00	20.73	79.27	0.00	0.00	0.00	84	100.00	13.10	77.38	9.52	0.00	0.00
Krishnamohanpara	57	100.00	33.33	64.91	1.75	0.00	0.00	48	100.00	12.50	81.25	6.25	0.00	0.00
Kumar Dhanpara	242	100.00	29.34	69.01	0.83	0.00	0.83	290	100.00	27.93	64.48	7.59	0.00	0.00
Mantripara	81	100.00	29.63	67.90	2.47	0.00	0.00	106	100.00	37.74	53.77	8.49	0.00	0.00
No.2 Prakalpa Gram	325	100.00	36.92	60.00	2.15	0.31	0.62	351	100.00	29.91	59.26	9.97	0.57	0.28
Noapara (Barapara)	151	100.00	36.42	60.93	1.99	0.66	0.00	153	100.00	33.99	58.17	7.19	0.65	0.00
Noapara-1	120	100.00	35.83	63.33	0.83	0.00	0.00	117	100.00	21.37	69.23	9.40	0.00	0.00
Rasta Hadukpara	51	100.00	23.53	70.59	5.88	0.00	0.00	54	100.00	20.37	66.67	12.96	0.00	0.00
Sadhupara	24	100.00	29.17	62.50	4.17	4.17	0.00	31	100.00	29.03	54.84	16.13	0.00	0.00
Simanapara	78	100.00	33.33	65.38	1.28	0.00	0.00	89	100.00	24.72	64.04	11.24	0.00	0.00
Taiflu Hadukpara	78	100.00	24.36	71.79	3.85	0.00	0.00	90	100.00	23.33	72.22	4.44	0.00	0.00
Hamachang Para	20	100.00	10.00	85.00	5.00	0.00	0.00	25	100.00	28.00	68.00	4.00	0.00	0.00
Jormarong*	1349	100.00	32.10	65.46	1.41	0.52	0.52	1418	100.00	26.59	64.25	7.69	0.71	0.78
Aprusi Chairmanpara	53	100.00	35.85	62.26	0.00	1.89	0.00	51	100.00	27.45	60.78	9.80	1.96	0.00
Chhota Baripara	176	100.00	35.23	63.07	1.14	0.57	0.00	215	100.00	31.63	55.35	10.70	1.40	0.93
Companypara	18	100.00	22.22	72.22	5.56	0.00	0.00	21	100.00	19.05	71.43	9.52	0.00	0.00
Dakkhin Nalchhara	135	100.00	44.44	53.33	0.74	0.74	0.74	106	100.00	22.64	68.87	7.55	0.00	0.94
Debaranjanpara	48	100.00	31.25	66.67	2.08	0.00	0.00	47	100.00	25.53	72.34	2.13	0.00	0.00
Hari Dayalpara	46	100.00	32.61	63.04	2.17	2.17	0.00	51	100.00	35.29	52.94	9.80	0.00	1.96
Birashi Mura	24	100.00	29.17	70.83	0.00	0.00	0.00	24	100.00	16.67	75.00	8.33	0.00	0.00
Nirmalpara	140	100.00	27.86	68.57	1.43	0.00	2.14	156	100.00	28.85	62.18	7.69	0.00	1.28
Purnamohan Karbaripara	45	100.00	28.89	68.89	2.22	0.00	0.00	46	100.00	28.26	67.39	4.35	0.00	0.00
Haping Para	85	100.00	37.65	61.18	1.18	0.00	0.00	75	100.00	25.33	68.00	6.67	0.00	0.00
Simanapara	25	100.00	40.00	60.00	0.00	0.00	0.00	26	100.00	38.46	57.69	3.85	0.00	0.00
Surendra Masterpara	93	100.00	33.33	63.44	1.08	0.00	2.15	88	100.00	20.45	68.18	10.23	0.00	1.14



Administrative Unit, Location and Community	Male Population	Percentage of Male						Female Population	Percentage of Female					
		Total	Never Married	Currently Married	Widower	Divorced	Separated		Total	Never Married	Currently Married	Widow	Divorced	Separated
1	2	3	4	5	6	7	8	9	10	11	12	13	14	15
Uttar Surendra Masterpara	129	100.00	21.71	76.74	1.55	0.00	0.00	137	100.00	16.06	73.72	8.03	1.46	0.73
Uttar Nalchhara	76	100.00	26.32	68.42	2.63	2.63	0.00	95	100.00	31.58	60.00	6.32	1.05	1.05
Wakrakpara	113	100.00	27.43	69.03	2.65	0.00	0.88	133	100.00	27.82	63.91	6.02	1.50	0.75
Gajendra Karbari Para	57	100.00	38.60	57.89	1.75	1.75	0.00	58	100.00	29.31	60.34	6.90	1.72	1.72
Headmanpara	41	100.00	24.39	75.61	0.00	0.00	0.00	50	100.00	24.00	66.00	10.00	0.00	0.00
Kalapa Para	45	100.00	33.33	66.67	0.00	0.00	0.00	39	100.00	25.64	74.36	0.00	0.00	0.00
<b>Golabari Union</b>	<b>6311</b>	<b>100.00</b>	<b>37.87</b>	<b>59.82</b>	<b>1.63</b>	<b>0.22</b>	<b>0.46</b>	<b>5836</b>	<b>100.00</b>	<b>25.60</b>	<b>63.95</b>	<b>8.94</b>	<b>0.50</b>	<b>1.01</b>
Rural	6311	100.00	37.87	59.82	1.63	0.22	0.46	5836	100.00	25.60	63.95	8.94	0.50	1.01
Urban	0	0.00	0.00	0.00	0.00	0.00	0.00	0	0.00	0.00	0.00	0.00	0.00	0.00
Golabari (Part)*	6311	100.00	37.87	59.82	1.63	0.22	0.46	5836	100.00	25.60	63.95	8.94	0.50	1.01
Alutila Punarbasan	42	100.00	40.48	57.14	2.38	0.00	0.00	11	100.00	0.00	90.91	0.00	9.09	0.00
Bagrachharapara	129	100.00	32.56	64.34	3.10	0.00	0.00	135	100.00	30.37	62.96	6.67	0.00	0.00
Balpiye Adam	173	100.00	41.62	57.23	0.58	0.58	0.00	151	100.00	28.48	62.91	8.61	0.00	0.00
Bangalkatipara	66	100.00	45.45	53.03	1.52	0.00	0.00	62	100.00	32.26	54.84	12.90	0.00	0.00
Barapara	130	100.00	29.23	66.15	3.85	0.00	0.77	140	100.00	25.71	62.86	8.57	1.43	1.43
Chhota Khagrachhari	79	100.00	34.18	55.70	10.13	0.00	0.00	75	100.00	34.67	58.67	6.67	0.00	0.00
Dakkhin Ganjapara	1002	100.00	40.12	57.68	1.50	0.20	0.50	876	100.00	23.17	65.53	9.36	0.91	1.03
Dakkhin Golabari (Marmapara)	117	100.00	44.44	53.85	1.71	0.00	0.00	132	100.00	39.39	48.48	12.12	0.00	0.00
Goamahat	116	100.00	38.79	58.62	1.72	0.00	0.86	75	100.00	20.00	72.00	6.67	0.00	1.33
Harinathpara	142	100.00	30.99	66.20	2.11	0.70	0.00	133	100.00	19.55	70.68	8.27	0.75	0.75
Headmanpara	182	100.00	46.15	50.55	2.75	0.55	0.00	149	100.00	26.85	67.11	6.04	0.00	0.00
Hempara	37	100.00	40.54	56.76	2.70	0.00	0.00	34	100.00	38.24	61.76	0.00	0.00	0.00
Jirakpara	51	100.00	29.41	68.63	1.96	0.00	0.00	52	100.00	28.85	65.38	3.85	0.00	1.92
Joutha Khamar	70	100.00	28.57	71.43	0.00	0.00	0.00	78	100.00	20.51	66.67	12.82	0.00	0.00
Juro Panichhara	48	100.00	18.75	77.08	2.08	0.00	2.08	50	100.00	20.00	74.00	6.00	0.00	0.00
Kadamtali	111	100.00	40.54	58.56	0.90	0.00	0.00	59	100.00	20.34	69.49	8.47	0.00	1.69
Kaibalya Pithpara	58	100.00	41.38	55.17	1.72	0.00	1.72	44	100.00	20.45	61.36	15.91	2.27	0.00
Madhubazar Elaka	110	100.00	44.55	54.55	0.91	0.00	0.00	113	100.00	31.86	53.98	14.16	0.00	0.00
Mahalchhara Bijoy Karbaripara	69	100.00	46.38	50.72	1.45	0.00	1.45	63	100.00	26.98	57.14	15.87	0.00	0.00
Mahalchhara Dewanpara	195	100.00	46.67	51.28	2.05	0.00	0.00	192	100.00	33.33	56.25	9.90	0.52	0.00
Nathapara	61	100.00	19.67	80.33	0.00	0.00	0.00	58	100.00	15.52	77.59	6.90	0.00	0.00
Natunpara	136	100.00	40.44	58.09	0.74	0.00	0.74	137	100.00	28.47	61.31	10.22	0.00	0.00
Nikunja Residential Elaka	287	100.00	36.24	63.41	0.00	0.00	0.35	269	100.00	23.42	68.40	6.69	0.00	1.49
Pashchim Golabari Munsipara	131	100.00	31.30	66.41	2.29	0.00	0.00	136	100.00	20.59	71.32	8.09	0.00	0.00
Pashchim Tripurapara	102	100.00	34.31	61.76	3.92	0.00	0.00	119	100.00	24.37	61.34	12.61	0.00	1.68
Purbapara	23	100.00	8.70	91.30	0.00	0.00	0.00	28	100.00	14.29	75.00	10.71	0.00	0.00
Ranga Panichhara	153	100.00	35.95	60.13	3.27	0.00	0.65	150	100.00	28.67	64.67	6.67	0.00	0.00
Rubber Baganpara	41	100.00	19.51	78.05	2.44	0.00	0.00	48	100.00	27.08	66.67	6.25	0.00	0.00
Satbhaiyapara	435	100.00	37.93	57.93	2.76	0.23	1.15	417	100.00	28.06	61.87	7.67	0.48	1.92
Taibaklaipara	141	100.00	40.43	58.16	0.71	0.00	0.71	152	100.00	33.55	55.92	10.53	0.00	0.00
Tainamachhara	115	100.00	31.30	66.09	2.61	0.00	0.00	68	100.00	20.59	73.53	5.88	0.00	0.00
Talukdarpara	52	100.00	36.54	63.46	0.00	0.00	0.00	50	100.00	26.00	64.00	10.00	0.00	0.00
Thuiangyapara	152	100.00	48.68	45.39	3.95	0.66	1.32	115	100.00	28.70	64.35	5.22	1.74	0.00
Usuipara	109	100.00	31.19	66.97	1.83	0.00	0.00	111	100.00	30.63	65.77	3.60	0.00	0.00
Uttar Ganjapara (Bangalipara)	1128	100.00	37.94	60.64	0.44	0.35	0.62	1051	100.00	22.84	64.70	9.04	0.86	2.57
Uttar Ganjapara (Magpara)	179	100.00	35.20	62.57	1.12	1.12	0.00	187	100.00	22.46	60.43	16.58	0.53	0.00
Uttar Mahalchhara	139	100.00	35.25	63.31	0.00	0.72	0.72	116	100.00	24.14	64.66	7.76	0.86	2.59
<b>Kamalchhari Union</b>	<b>6413</b>	<b>100.00</b>	<b>33.73</b>	<b>63.61</b>	<b>1.95</b>	<b>0.16</b>	<b>0.56</b>	<b>6560</b>	<b>100.00</b>	<b>23.95</b>	<b>65.37</b>	<b>9.41</b>	<b>0.38</b>	<b>0.90</b>
Rural	6413	100.00	33.73	63.61	1.95	0.16	0.56	6560	100.00	23.95	65.37	9.41	0.38	0.90
Urban	0	0.00	0.00	0.00	0.00	0.00	0.00	0	0.00	0.00	0.00	0.00	0.00	0.00
Bhuachhari*	2577	100.00	34.89	63.02	1.32	0.16	0.62	2593	100.00	23.52	65.60	9.53	0.54	0.81
Akkhyachhara	84	100.00	41.67	54.76	2.38	1.19	0.00	67	100.00	25.37	70.15	4.48	0.00	0.00
Barnal Noapara	27	100.00	44.44	51.85	3.70	0.00	0.00	23	100.00	30.43	65.22	4.35	0.00	0.00
Betchhari Christianpara	83	100.00	28.92	69.88	1.20	0.00	0.00	96	100.00	26.04	63.54	8.33	1.04	1.04
Betchhari Madhyapara	95	100.00	24.21	71.58	3.16	0.00	1.05	105	100.00	22.86	65.71	9.52	0.00	1.90
Betchhari Mukhpara	104	100.00	37.50	57.69	2.88	0.00	1.92	101	100.00	25.74	60.40	12.87	0.00	0.99
Bhuachhari Natunpara	53	100.00	24.53	75.47	0.00	0.00	0.00	64	100.00	21.88	65.63	7.81	1.56	3.13
Bhuachhari Marmapara	82	100.00	36.59	62.20	0.00	0.00	1.22	92	100.00	28.26	55.43	15.22	0.00	1.09
Bhuachhari Mukhpara	85	100.00	36.47	61.18	2.35	0.00	0.00	83	100.00	19.28	66.27	14.46	0.00	0.00
Chakrachhara	39	100.00	30.77	64.10	2.56	0.00	2.56	37	100.00	21.62	72.97	5.41	0.00	0.00

Administrative Unit, Location and Community	Male Population	Percentage of Male						Female Population	Percentage of Female					
		Total	Never Married	Currently Married	Widower	Divorced	Separated		Total	Never Married	Currently Married	Widow	Divorced	Separated
1	2	3	4	5	6	7	8	9	10	11	12	13	14	15
Dakkhin Bhuachhari														
Bangalipara	385	100.00	32.73	66.49	0.26	0.52	0.00	398	100.00	19.85	68.84	9.80	0.50	1.01
Bha Chhari Jaburan Daw	95	100.00	36.84	63.16	0.00	0.00	0.00	103	100.00	33.01	59.22	6.80	0.00	0.97
Kamalchhari Mukhpara	393	100.00	36.13	60.56	2.80	0.25	0.25	431	100.00	33.41	56.61	9.05	0.23	0.70
Lohamanpara	20	100.00	20.00	70.00	10.00	0.00	0.00	23	100.00	26.09	69.57	4.35	0.00	0.00
Ratnamani Karbaripara	83	100.00	37.35	57.83	2.41	0.00	2.41	75	100.00	17.33	65.33	17.33	0.00	0.00
Upper Betchhari	70	100.00	22.86	70.00	4.29	0.00	2.86	71	100.00	18.31	71.83	9.86	0.00	0.00
Uttar Bhuachhari Bangalipara	879	100.00	37.09	62.00	0.23	0.00	0.68	824	100.00	19.17	70.15	8.86	1.09	0.73
Datkupya*	1014	100.00	27.61	70.51	1.28	0.00	0.59	962	100.00	17.67	73.80	7.38	0.42	0.73
Aglashingpara	32	100.00	9.38	90.63	0.00	0.00	0.00	35	100.00	8.57	82.86	8.57	0.00	0.00
Badapara	47	100.00	23.40	76.60	0.00	0.00	0.00	45	100.00	22.22	75.56	2.22	0.00	0.00
Datkupya Bangalipara	331	100.00	31.12	67.98	0.30	0.00	0.60	280	100.00	16.43	71.43	8.57	1.43	2.14
Datkupya Purba Gamaridhala	163	100.00	25.77	70.55	1.84	0.00	1.84	171	100.00	20.47	72.51	6.43	0.00	0.58
Edmara Chhara	40	100.00	17.50	82.50	0.00	0.00	0.00	44	100.00	25.00	75.00	0.00	0.00	0.00
Kutukchhari Kalibindu														
Karbaripara	67	100.00	38.81	56.72	2.99	0.00	1.49	54	100.00	18.52	68.52	12.96	0.00	0.00
Monghlaprue Karbaripara	37	100.00	13.51	86.49	0.00	0.00	0.00	47	100.00	21.28	72.34	6.38	0.00	0.00
Puratan Headmanpara	164	100.00	27.44	69.51	3.05	0.00	0.00	172	100.00	20.93	71.51	7.56	0.00	0.00
Ranganichhara	64	100.00	29.69	70.31	0.00	0.00	0.00	51	100.00	7.84	90.20	1.96	0.00	0.00
Madhya Kutuk Chhari	69	100.00	27.54	69.57	2.90	0.00	0.00	63	100.00	7.94	79.37	12.70	0.00	0.00
Itchhari*	1133	100.00	31.86	65.31	2.47	0.26	0.09	1208	100.00	25.17	64.65	9.27	0.25	0.66
Betchhari Marmapara	299	100.00	35.79	60.54	3.34	0.33	0.00	325	100.00	23.38	64.62	11.38	0.31	0.31
Betchhari Mukhpara	105	100.00	33.33	63.81	2.86	0.00	0.00	113	100.00	31.86	62.83	4.42	0.00	0.88
Itchhari Bhitpara	247	100.00	31.98	66.40	1.21	0.40	0.00	269	100.00	25.28	62.83	11.15	0.00	0.74
Itchhari Madhyapara	73	100.00	34.25	58.90	6.85	0.00	0.00	71	100.00	30.99	61.97	7.04	0.00	0.00
Itchhari Mukhpara	107	100.00	24.30	72.90	1.87	0.00	0.93	123	100.00	26.02	60.98	12.20	0.00	0.81
Joytadhar Karbaripara	169	100.00	27.81	70.41	1.78	0.00	0.00	173	100.00	20.23	70.52	7.51	1.16	0.58
Maitripara	59	100.00	38.98	59.32	1.69	0.00	0.00	51	100.00	23.53	70.59	3.92	0.00	1.96
Modhya Betchhari para	74	100.00	25.68	71.62	1.35	1.35	0.00	83	100.00	27.71	65.06	6.02	0.00	1.20
Kamalchhari*	1689	100.00	36.89	59.21	2.96	0.18	0.77	1797	100.00	27.10	60.99	10.41	0.22	1.28
Amtalipara	73	100.00	41.10	54.79	2.74	0.00	1.37	72	100.00	13.89	65.28	19.44	1.39	0.00
Dayamohanpara	94	100.00	35.11	60.64	3.19	0.00	1.06	106	100.00	27.36	62.26	10.38	0.00	0.00
Jadurampara	97	100.00	36.08	60.82	3.09	0.00	0.00	95	100.00	24.21	63.16	11.58	0.00	1.05
Kamalchhari Headmanpara	126	100.00	38.89	53.97	5.56	0.00	1.59	136	100.00	35.29	50.00	12.50	0.00	2.21
Khyangdongpara	107	100.00	30.84	60.75	4.67	2.80	0.93	117	100.00	24.79	60.68	14.53	0.00	0.00
Madhupara	63	100.00	34.92	58.73	6.35	0.00	0.00	46	100.00	21.74	76.09	2.17	0.00	0.00
Mangal Chandpara	142	100.00	40.14	56.34	0.70	0.00	2.82	140	100.00	30.71	57.86	7.14	0.00	4.29
Pilotpara	124	100.00	35.48	62.10	2.42	0.00	0.00	127	100.00	26.77	63.78	9.45	0.00	0.00
Roasayapara	179	100.00	28.49	67.60	2.79	0.00	1.12	180	100.00	20.56	68.89	8.89	0.00	1.67
Upper Perachhara	477	100.00	37.32	59.33	2.94	0.00	0.42	502	100.00	29.28	57.97	10.76	0.40	1.59
Tatul Tola	127	100.00	43.31	55.91	0.79	0.00	0.00	135	100.00	32.59	58.52	7.41	0.00	1.48
Thana Chandra Para	80	100.00	45.00	52.50	2.50	0.00	0.00	141	100.00	23.40	65.96	9.93	0.71	0.00
<b>Khagrachhari Union</b>	<b>4162</b>	<b>100.00</b>	<b>34.72</b>	<b>62.88</b>	<b>1.78</b>	<b>0.12</b>	<b>0.50</b>	<b>4305</b>	<b>100.00</b>	<b>25.11</b>	<b>64.99</b>	<b>9.13</b>	<b>0.23</b>	<b>0.53</b>
Rural	4162	100.00	34.72	62.88	1.78	0.12	0.50	4305	100.00	25.11	64.99	9.13	0.23	0.53
Urban	0	0.00	0.00	0.00	0.00	0.00	0.00	0	0.00	0.00	0.00	0.00	0.00	0.00
Durchhari*	211	100.00	29.86	67.77	1.90	0.00	0.47	209	100.00	25.36	67.46	7.18	0.00	0.00
No.1 Thakurchhari Charpara	58	100.00	31.03	63.79	5.17	0.00	0.00	59	100.00	28.81	62.71	8.47	0.00	0.00
No.1 Thakurchhari Uttar														
Kalapara	93	100.00	27.96	70.97	1.08	0.00	0.00	98	100.00	24.49	66.33	9.18	0.00	0.00
Thakurchhara Pukurpara	60	100.00	31.67	66.67	0.00	0.00	1.67	52	100.00	23.08	75.00	1.92	0.00	0.00
Gamaridhala*	1268	100.00	31.07	65.93	1.74	0.16	1.10	1328	100.00	21.91	68.22	8.66	0.53	0.68
Akya Dactarpara	54	100.00	35.19	62.96	0.00	0.00	1.85	64	100.00	31.25	56.25	12.50	0.00	0.00
Fanindra Masterpara	49	100.00	32.65	65.31	0.00	0.00	2.04	44	100.00	18.18	72.73	6.82	0.00	2.27
Gamaridhala	180	100.00	25.56	65.00	5.56	0.00	3.89	189	100.00	24.34	64.02	10.58	0.00	1.06
Jatindrapara	136	100.00	31.62	66.18	0.74	0.74	0.74	123	100.00	20.33	72.36	4.88	0.81	1.63
Magistratepara	98	100.00	27.55	70.41	2.04	0.00	0.00	129	100.00	26.36	62.02	10.85	0.78	0.00
Nirod Baran Karbaripara	32	100.00	15.63	84.38	0.00	0.00	0.00	39	100.00	23.08	69.23	7.69	0.00	0.00
No.1 Gamaridhala Bangalipara	230	100.00	28.26	71.74	0.00	0.00	0.00	247	100.00	15.79	72.47	10.53	1.21	0.00
No.2 Gamaridhala Bangalipara	101	100.00	39.60	59.41	0.00	0.00	0.99	92	100.00	18.48	71.74	5.43	0.00	4.35
Noapara	31	100.00	25.81	70.97	0.00	0.00	3.23	35	100.00	34.29	60.00	5.71	0.00	0.00
Pidiapara	43	100.00	37.21	60.47	0.00	2.33	0.00	45	100.00	24.44	64.44	11.11	0.00	0.00
Rajani Dewanpara	81	100.00	38.27	59.26	0.00	0.00	2.47	84	100.00	25.00	75.00	0.00	0.00	0.00

Administrative Unit, Location and Community	Male Population	Percentage of Male						Female Population	Percentage of Female					
		Total	Never Married	Currently Married	Widower	Divorced	Separated		Total	Never Married	Currently Married	Widow	Divorced	Separated
1	2	3	4	5	6	7	8	9	10	11	12	13	14	15
Rajkumarpara	78	100.00	25.64	66.67	7.69	0.00	0.00	73	100.00	15.07	80.82	4.11	0.00	0.00
Sajekpara	41	100.00	29.27	63.41	7.32	0.00	0.00	47	100.00	29.79	57.45	12.77	0.00	0.00
Gamaridhala Nutun														
Bangalipara	114	100.00	40.35	59.65	0.00	0.00	0.00	117	100.00	20.51	65.81	11.97	1.71	0.00
Nunchhari*	2683	100.00	36.82	61.05	1.79	0.11	0.22	2768	100.00	26.63	63.26	9.50	0.11	0.51
Ak Para	39	100.00	56.41	43.59	0.00	0.00	0.00	36	100.00	33.33	66.67	0.00	0.00	0.00
Akbari	107	100.00	37.38	60.75	1.87	0.00	0.00	112	100.00	25.00	66.07	8.93	0.00	0.00
Bholapara (Aniruddhapara)	40	100.00	27.50	70.00	2.50	0.00	0.00	42	100.00	30.95	64.29	4.76	0.00	0.00
Bhubanpara	148	100.00	33.11	66.89	0.00	0.00	0.00	175	100.00	26.29	63.43	10.29	0.00	0.00
Dakkhin Champaghat	59	100.00	38.98	61.02	0.00	0.00	0.00	66	100.00	34.85	54.55	10.61	0.00	0.00
Ghatpara	41	100.00	29.27	68.29	2.44	0.00	0.00	54	100.00	27.78	55.56	14.81	0.00	1.85
Ghugrachhari Punarbasan	62	100.00	32.26	62.90	4.84	0.00	0.00	54	100.00	14.81	77.78	7.41	0.00	0.00
Headmanpara	104	100.00	36.54	59.62	3.85	0.00	0.00	111	100.00	22.52	57.66	19.82	0.00	0.00
Dullya Tuli	25	100.00	16.00	84.00	0.00	0.00	0.00	34	100.00	26.47	64.71	5.88	2.94	0.00
Kongchaipara	126	100.00	47.62	52.38	0.00	0.00	0.00	130	100.00	35.38	64.62	0.00	0.00	0.00
Madhya Champaghat	88	100.00	36.36	63.64	0.00	0.00	0.00	95	100.00	27.37	66.32	5.26	0.00	1.05
Mangarampara	118	100.00	43.22	55.93	0.85	0.00	0.00	107	100.00	25.23	62.62	11.21	0.93	0.00
Niyong Karbaripara	82	100.00	35.37	64.63	0.00	0.00	0.00	73	100.00	16.44	69.86	13.70	0.00	0.00
No.1 Jidipara	214	100.00	41.59	53.74	2.80	0.00	1.87	193	100.00	25.91	62.18	9.33	0.00	2.59
No.1 Prakaipa Gram	138	100.00	32.61	65.94	1.45	0.00	0.00	143	100.00	27.27	65.03	7.69	0.00	0.00
No.2 Prakaipa Gram	153	100.00	33.99	64.05	1.96	0.00	0.00	155	100.00	21.94	68.39	9.68	0.00	0.00
No.2 Jidipara	114	100.00	31.58	65.79	2.63	0.00	0.00	119	100.00	29.41	61.34	9.24	0.00	0.00
No.2 Thakurchhara Charpara	47	100.00	42.55	53.19	4.26	0.00	0.00	48	100.00	31.25	56.25	8.33	0.00	4.17
No.3 Prakaipa Gram	177	100.00	37.85	58.19	3.39	0.56	0.00	154	100.00	23.38	68.83	7.79	0.00	0.00
Nunchhari Masterpara	67	100.00	44.78	55.22	0.00	0.00	0.00	58	100.00	24.14	65.52	10.34	0.00	0.00
Nunchhari Punarbasan	46	100.00	50.00	41.30	6.52	0.00	2.17	47	100.00	25.53	53.19	14.89	0.00	6.38
Nunchhari Thalipara														
(Bangalipara)	21	100.00	19.05	80.95	0.00	0.00	0.00	27	100.00	33.33	51.85	11.11	0.00	3.70
Pukurpara	59	100.00	22.03	74.58	1.69	0.00	1.69	68	100.00	30.88	60.29	7.35	0.00	1.47
Ramesh Karbaripara	104	100.00	39.42	55.77	2.88	1.92	0.00	118	100.00	28.81	55.93	14.41	0.85	0.00
Suduaung Memberpara	103	100.00	31.07	68.93	0.00	0.00	0.00	103	100.00	22.33	68.93	8.74	0.00	0.00
Surendra Karbaripara	44	100.00	31.82	63.64	4.55	0.00	0.00	48	100.00	27.08	60.42	12.50	0.00	0.00
Tangichhara	46	100.00	39.13	60.87	0.00	0.00	0.00	57	100.00	40.35	50.88	8.77	0.00	0.00
Thakurchhara Dakkhin														
Kalapara	38	100.00	34.21	65.79	0.00	0.00	0.00	53	100.00	41.51	49.06	9.43	0.00	0.00
Thalipara	134	100.00	34.33	64.18	1.49	0.00	0.00	158	100.00	24.05	62.66	13.29	0.00	0.00
Uttar Champaghat	82	100.00	45.12	53.66	1.22	0.00	0.00	62	100.00	14.52	75.81	9.68	0.00	0.00
South Thakur Chara	57	100.00	29.82	66.67	3.51	0.00	0.00	68	100.00	29.41	67.65	2.94	0.00	0.00
<b>Perachhara Union</b>	<b>5354</b>	<b>100.00</b>	<b>34.48</b>	<b>62.23</b>	<b>2.20</b>	<b>0.21</b>	<b>0.88</b>	<b>5435</b>	<b>100.00</b>	<b>26.20</b>	<b>63.53</b>	<b>9.25</b>	<b>0.46</b>	<b>0.55</b>
Rural	5354	100.00	34.48	62.23	2.20	0.21	0.88	5435	100.00	26.20	63.53	9.25	0.46	0.55
Urban	0	0.00	0.00	0.00	0.00	0.00	0.00	0	0.00	0.00	0.00	0.00	0.00	0.00
Bangalkati (Part)*	1203	100.00	33.42	64.01	2.00	0.25	0.33	1247	100.00	25.98	63.99	9.30	0.24	0.48
Achhapara	41	100.00	29.27	68.29	2.44	0.00	0.00	42	100.00	28.57	66.67	4.76	0.00	0.00
Bangalkatipara	86	100.00	26.74	69.77	1.16	2.33	0.00	93	100.00	30.11	63.44	5.38	1.08	0.00
Beltalipara	168	100.00	32.14	65.48	2.38	0.00	0.00	182	100.00	25.82	63.74	9.89	0.00	0.55
Bholanathpara	45	100.00	33.33	64.44	2.22	0.00	0.00	42	100.00	19.05	71.43	9.52	0.00	0.00
Chelachharapara	355	100.00	36.34	62.25	1.13	0.00	0.28	369	100.00	26.02	63.69	9.76	0.00	0.54
Kaptalpara	38	100.00	18.42	81.58	0.00	0.00	0.00	40	100.00	10.00	85.00	2.50	2.50	0.00
Khamarpara Joutha Khamar	147	100.00	38.10	56.46	4.76	0.00	0.68	139	100.00	30.94	58.27	9.35	0.00	1.44
Larmapara	115	100.00	33.91	62.61	3.48	0.00	0.00	122	100.00	26.23	59.02	13.93	0.00	0.82
Natunpara	14	100.00	21.43	71.43	7.14	0.00	0.00	15	100.00	20.00	66.67	13.33	0.00	0.00
Paltanjoypara	172	100.00	35.47	62.79	0.00	0.58	1.16	182	100.00	26.37	63.19	9.89	0.55	0.00
Shankhamohanpara	22	100.00	13.64	81.82	4.55	0.00	0.00	21	100.00	14.29	85.71	0.00	0.00	0.00
Perachhara (Part)*	4151	100.00	34.79	61.72	2.26	0.19	1.04	4188	100.00	26.27	63.40	9.24	0.53	0.57
4 Mile Joutha Khamar	92	100.00	38.04	56.52	5.43	0.00	0.00	90	100.00	31.11	62.22	5.56	1.11	0.00
12 No. Prokalpa Gram	162	100.00	32.72	62.35	4.94	0.00	0.00	150	100.00	26.67	67.33	5.33	0.67	0.00
Bagrapara	96	100.00	31.25	66.67	2.08	0.00	0.00	96	100.00	22.92	66.67	8.33	0.00	2.08
8 Mile Joutha Khamar	114	100.00	32.46	64.04	1.75	0.00	1.75	119	100.00	26.05	63.03	9.24	1.68	0.00
7 Mile Joutha Khamar	73	100.00	42.47	53.42	1.37	1.37	1.37	73	100.00	27.40	61.64	10.96	0.00	0.00
Chandrakumarpara	89	100.00	21.35	77.53	1.12	0.00	0.00	108	100.00	24.07	69.44	6.48	0.00	0.00
Chhota Gachhban Kripa														
Rowajapara	186	100.00	34.41	63.98	1.61	0.00	0.00	166	100.00	21.69	71.08	7.23	0.00	0.00



Administrative Unit, Location and Community	Male Population	Percentage of Male						Female Population	Percentage of Female					
		Total	Never Married	Currently Married	Widower	Divorced	Separated		Total	Never Married	Currently Married	Widow	Divorced	Separated
1	2	3	4	5	6	7	8	9	10	11	12	13	14	15
9 Mile Chandrakiranpara	96	100.00	19.79	78.13	2.08	0.00	0.00	100	100.00	13.00	78.00	9.00	0.00	0.00
Dayarampara	135	100.00	31.11	62.96	3.70	0.00	2.22	125	100.00	20.00	67.20	11.20	0.00	1.60
Golakanapara	104	100.00	29.81	64.42	2.88	0.00	2.88	100	100.00	18.00	71.00	11.00	0.00	0.00
Hadukpara	232	100.00	48.71	49.14	1.72	0.43	0.00	220	100.00	30.91	57.73	10.00	1.36	0.00
Headmanpara	392	100.00	36.99	59.69	2.30	0.00	1.02	410	100.00	25.12	64.63	8.78	0.00	1.46
Jubarajpara	247	100.00	38.06	61.54	0.40	0.00	0.00	259	100.00	30.12	63.71	6.18	0.00	0.00
Kalapanichhara	108	100.00	35.19	64.81	0.00	0.00	0.00	96	100.00	18.75	75.00	6.25	0.00	0.00
Kalyapara	77	100.00	27.27	63.64	7.79	0.00	1.30	80	100.00	26.25	61.25	12.50	0.00	0.00
Kaminipara	106	100.00	33.02	66.04	0.94	0.00	0.00	76	100.00	28.95	64.47	6.58	0.00	0.00
Krishigabeshana	50	100.00	20.00	80.00	0.00	0.00	0.00	46	100.00	30.43	60.87	4.35	4.35	0.00
Maitepara	32	100.00	21.88	75.00	3.13	0.00	0.00	47	100.00	31.91	59.57	8.51	0.00	0.00
Mayung Taiklupara	120	100.00	32.50	62.50	0.00	0.00	5.00	121	100.00	32.23	54.55	12.40	0.00	0.83
Mongruepara	56	100.00	28.57	67.86	0.00	0.00	3.57	63	100.00	28.57	61.90	9.52	0.00	0.00
Natunpara	42	100.00	28.57	69.05	0.00	0.00	2.38	36	100.00	16.67	75.00	8.33	0.00	0.00
Nilkantapara	448	100.00	35.71	59.82	2.68	0.67	1.12	505	100.00	30.69	58.42	10.10	0.59	0.20
No. 5 Khamarpara	57	100.00	35.09	64.91	0.00	0.00	0.00	47	100.00	17.02	76.60	6.38	0.00	0.00
No.1 Prkalpa Gram	169	100.00	26.63	66.86	4.73	0.00	1.78	182	100.00	23.63	65.38	7.69	0.55	2.75
No.11 Prkalpa Gram	143	100.00	31.47	66.43	2.10	0.00	0.00	139	100.00	16.55	69.06	13.67	0.00	0.72
No.13 Joutha Khamar	134	100.00	40.30	55.97	2.99	0.00	0.75	137	100.00	32.85	55.47	11.68	0.00	0.00
Paulunyapara	116	100.00	37.07	60.34	2.59	0.00	0.00	100	100.00	21.00	72.00	7.00	0.00	0.00
Pratappara	173	100.00	46.82	50.29	1.16	0.00	1.73	164	100.00	34.76	53.05	8.54	1.83	1.83
Singinalapara	188	100.00	34.04	60.11	2.66	0.00	3.19	201	100.00	24.38	60.70	13.43	0.50	1.00
Tarunipara	15	100.00	33.33	60.00	6.67	0.00	0.00	19	100.00	31.58	57.89	10.53	0.00	0.00
Tonthak Para	99	100.00	36.36	56.57	2.02	3.03	2.02	113	100.00	28.32	52.21	14.16	4.42	0.88
<b>Lakkhichhari Upazila</b>	<b>11221</b>	<b>100.00</b>	<b>33.38</b>	<b>63.95</b>	<b>2.18</b>	<b>0.16</b>	<b>0.32</b>	<b>10870</b>	<b>100.00</b>	<b>25.23</b>	<b>65.13</b>	<b>8.82</b>	<b>0.27</b>	<b>0.54</b>
Rural	9456	100.00	33.16	63.95	2.36	0.16	0.37	9454	100.00	24.79	65.38	9.08	0.28	0.48
Urban	1765	100.00	34.56	63.97	1.25	0.17	0.06	1416	100.00	28.18	63.49	7.13	0.21	0.99
<b>Barmachhari Union</b>	<b>2830</b>	<b>100.00</b>	<b>33.96</b>	<b>62.97</b>	<b>2.79</b>	<b>0.04</b>	<b>0.25</b>	<b>2809</b>	<b>100.00</b>	<b>26.74</b>	<b>63.97</b>	<b>8.86</b>	<b>0.14</b>	<b>0.28</b>
Rural	2830	100.00	33.96	62.97	2.79	0.04	0.25	2809	100.00	26.74	63.97	8.86	0.14	0.28
Urban	0	0.00	0.00	0.00	0.00	0.00	0.00	0	0.00	0.00	0.00	0.00	0.00	0.00
Barmachhari*	1137	100.00	32.98	64.64	2.11	0.09	0.18	1178	100.00	27.76	63.58	8.06	0.34	0.25
Baghchharipara	78	100.00	28.21	66.67	5.13	0.00	0.00	80	100.00	16.25	66.25	16.25	1.25	0.00
Baidyapara	141	100.00	29.79	70.21	0.00	0.00	0.00	126	100.00	22.22	76.19	0.79	0.00	0.79
Barmachhari Mukhpara	65	100.00	26.15	67.69	4.62	0.00	1.54	78	100.00	33.33	57.69	8.97	0.00	0.00
Barmachhari para	44	100.00	18.18	81.82	0.00	0.00	0.00	42	100.00	7.14	88.10	4.76	0.00	0.00
Bazarpara	36	100.00	33.33	66.67	0.00	0.00	0.00	43	100.00	37.21	60.47	2.33	0.00	0.00
Binajuripara	152	100.00	37.50	59.21	2.63	0.66	0.00	159	100.00	28.93	61.64	8.81	0.63	0.00
Chourastapara	56	100.00	32.14	66.07	1.79	0.00	0.00	52	100.00	21.15	73.08	5.77	0.00	0.00
Guichharipara	37	100.00	29.73	62.16	8.11	0.00	0.00	35	100.00	17.14	71.43	8.57	2.86	0.00
Dewan Para	36	100.00	27.78	69.44	2.78	0.00	0.00	46	100.00	32.61	54.35	13.04	0.00	0.00
Nakatta Para	8	100.00	25.00	75.00	0.00	0.00	0.00	10	100.00	20.00	80.00	0.00	0.00	0.00
Joypatichhara	21	100.00	38.10	61.90	0.00	0.00	0.00	29	100.00	41.38	44.83	13.79	0.00	0.00
Kutubchhari Marmapara	94	100.00	39.36	60.64	0.00	0.00	0.00	98	100.00	31.63	59.18	8.16	1.02	0.00
Kutubchhari Chakmapara	68	100.00	26.47	73.53	0.00	0.00	0.00	64	100.00	23.44	76.56	0.00	0.00	0.00
Larochharipara	100	100.00	34.00	65.00	1.00	0.00	0.00	114	100.00	35.09	54.39	10.53	0.00	0.00
Narainya Chharipara	45	100.00	26.67	64.44	8.89	0.00	0.00	50	100.00	26.00	60.00	14.00	0.00	0.00
Shilchharipara	64	100.00	35.94	59.38	3.13	0.00	1.56	71	100.00	32.39	54.93	9.86	0.00	2.82
Thalipara	92	100.00	47.83	51.09	1.09	0.00	0.00	81	100.00	33.33	58.02	8.64	0.00	0.00
Keretkata*	336	100.00	41.96	54.17	3.87	0.00	0.00	278	100.00	27.70	65.47	6.12	0.00	0.72
Biharpara	89	100.00	41.57	51.69	6.74	0.00	0.00	72	100.00	30.56	63.89	5.56	0.00	0.00
Keretkatapara	44	100.00	47.73	50.00	2.27	0.00	0.00	28	100.00	17.86	75.00	7.14	0.00	0.00
Pekkuapara	115	100.00	42.61	53.91	3.48	0.00	0.00	98	100.00	30.61	63.27	6.12	0.00	0.00
Ultachhari	88	100.00	38.64	59.09	2.27	0.00	0.00	80	100.00	25.00	66.25	6.25	0.00	2.50
Lelang*	848	100.00	31.01	64.86	3.89	0.00	0.24	872	100.00	25.92	62.39	11.47	0.00	0.23
Battalipara	124	100.00	33.06	62.10	4.84	0.00	0.00	147	100.00	28.57	59.18	12.24	0.00	0.00
Dakkhin Shuknachhari	94	100.00	27.66	71.28	1.06	0.00	0.00	57	100.00	15.79	68.42	15.79	0.00	0.00
Fatrachhari	32	100.00	34.38	62.50	3.13	0.00	0.00	38	100.00	31.58	55.26	13.16	0.00	0.00
Guichhari	66	100.00	36.36	56.06	7.58	0.00	0.00	65	100.00	33.85	58.46	6.15	0.00	1.54
Jadupara	75	100.00	26.67	69.33	4.00	0.00	0.00	73	100.00	19.18	71.23	8.22	0.00	1.37
Kalachharipara	32	100.00	28.13	71.88	0.00	0.00	0.00	31	100.00	19.35	74.19	6.45	0.00	0.00
Karangapara	31	100.00	12.90	77.42	9.68	0.00	0.00	32	100.00	12.50	75.00	12.50	0.00	0.00

Administrative Unit, Location and Community	Male Population	Percentage of Male						Female Population	Percentage of Female					
		Total	Never Married	Currently Married	Widower	Divorced	Separated		Total	Never Married	Currently Married	Widow	Divorced	Separated
1	2	3	4	5	6	7	8	9	10	11	12	13	14	15
Lelang Barapara	100	100.00	37.00	57.00	6.00	0.00	0.00	100	100.00	26.00	58.00	16.00	0.00	0.00
Lelang Futhyapara	53	100.00	18.87	79.25	1.89	0.00	0.00	78	100.00	21.79	64.10	14.10	0.00	0.00
Madhya Shuknachhari	120	100.00	40.00	57.50	2.50	0.00	0.00	122	100.00	30.33	58.20	11.48	0.00	0.00
Naranyachhari	27	100.00	33.33	66.67	0.00	0.00	0.00	28	100.00	28.57	64.29	7.14	0.00	0.00
Uttar Shuknachhari	94	100.00	25.53	68.09	4.26	0.00	2.13	101	100.00	28.71	62.38	8.91	0.00	0.00
Muktachhari*	509	100.00	35.76	61.89	1.77	0.00	0.59	481	100.00	25.16	66.94	7.69	0.00	0.21
Dadongyachhapara	49	100.00	42.86	55.10	2.04	0.00	0.00	39	100.00	15.38	69.23	15.38	0.00	0.00
Dewanpara	29	100.00	27.59	68.97	3.45	0.00	0.00	32	100.00	28.13	65.63	6.25	0.00	0.00
Futyachhari	39	100.00	30.77	66.67	2.56	0.00	0.00	27	100.00	7.41	85.19	7.41	0.00	0.00
Garamchhari	32	100.00	43.75	56.25	0.00	0.00	0.00	27	100.00	7.41	92.59	0.00	0.00	0.00
Hazachhari	41	100.00	46.34	51.22	0.00	0.00	2.44	35	100.00	37.14	60.00	0.00	0.00	2.86
Kalabania	38	100.00	42.11	52.63	5.26	0.00	0.00	37	100.00	27.03	59.46	13.51	0.00	0.00
Kandarpara	121	100.00	28.93	69.42	0.00	0.00	1.65	125	100.00	26.40	66.40	7.20	0.00	0.00
Muktachhari	77	100.00	37.66	62.34	0.00	0.00	0.00	63	100.00	22.22	76.19	1.59	0.00	0.00
Purba Shuknachhari	21	100.00	28.57	61.90	9.52	0.00	0.00	27	100.00	37.04	48.15	14.81	0.00	0.00
Tanurampara	62	100.00	35.48	61.29	3.23	0.00	0.00	69	100.00	31.88	56.52	11.59	0.00	0.00
<b>Dulyatali Union</b>	<b>2977</b>	<b>100.00</b>	<b>32.82</b>	<b>64.43</b>	<b>1.95</b>	<b>0.20</b>	<b>0.60</b>	<b>3015</b>	<b>100.00</b>	<b>24.48</b>	<b>64.98</b>	<b>9.78</b>	<b>0.30</b>	<b>0.46</b>
Rural	2377	100.00	32.44	64.75	1.85	0.25	0.72	2404	100.00	23.88	65.35	9.94	0.37	0.46
Urban	600	100.00	34.33	63.17	2.33	0.00	0.17	611	100.00	26.84	63.50	9.17	0.00	0.49
Banarkata*	406	100.00	33.25	65.02	1.23	0.00	0.49	419	100.00	25.54	64.68	8.83	0.24	0.72
Dewanpara	116	100.00	29.31	68.97	1.72	0.00	0.00	117	100.00	23.08	69.23	7.69	0.00	0.00
Dighalchharipara	46	100.00	39.13	60.87	0.00	0.00	0.00	51	100.00	33.33	54.90	11.76	0.00	0.00
Fattopara	59	100.00	33.90	62.71	0.00	0.00	3.39	54	100.00	27.78	68.52	3.70	0.00	0.00
Masterpara	113	100.00	34.51	62.83	2.65	0.00	0.00	114	100.00	22.81	65.79	9.65	0.00	1.75
Tejendra Karbaripara	72	100.00	33.33	66.67	0.00	0.00	0.00	83	100.00	26.51	60.24	10.84	1.20	1.20
Dainer Banarkata*	406	100.00	32.51	63.55	2.71	0.00	1.23	355	100.00	19.72	70.99	9.30	0.00	0.00
Bamer Banarkatapara	84	100.00	39.29	58.33	1.19	0.00	1.19	72	100.00	23.61	63.89	12.50	0.00	0.00
Dajarpara	25	100.00	36.00	60.00	4.00	0.00	0.00	19	100.00	21.05	78.95	0.00	0.00	0.00
Daner Banarkatapara	105	100.00	26.67	69.52	1.90	0.00	1.90	84	100.00	11.90	80.95	7.14	0.00	0.00
Jurmanipara	36	100.00	22.22	75.00	2.78	0.00	0.00	43	100.00	23.26	65.12	11.63	0.00	0.00
Madhya Adampara	73	100.00	38.36	57.53	4.11	0.00	0.00	62	100.00	20.97	66.13	12.90	0.00	0.00
Tulya Karbaripara	83	100.00	31.33	62.65	3.61	0.00	2.41	75	100.00	21.33	72.00	6.67	0.00	0.00
Dulyatali*	619	100.00	34.73	63.00	1.45	0.00	0.81	623	100.00	28.57	60.83	10.27	0.16	0.16
Duaungyapara	71	100.00	26.76	71.83	0.00	0.00	1.41	76	100.00	26.32	69.74	3.95	0.00	0.00
Dulyatali	68	100.00	38.24	58.82	2.94	0.00	0.00	72	100.00	31.94	61.11	6.94	0.00	0.00
Dulyatali Bazarpara	85	100.00	35.29	63.53	0.00	0.00	1.18	60	100.00	38.33	53.33	8.33	0.00	0.00
Kurumbhanga	28	100.00	39.29	60.71	0.00	0.00	0.00	25	100.00	24.00	64.00	12.00	0.00	0.00
Magrachhari	131	100.00	35.88	61.07	3.05	0.00	0.00	142	100.00	31.69	58.45	9.86	0.00	0.00
Nabhangapara	43	100.00	39.53	60.47	0.00	0.00	0.00	48	100.00	31.25	54.17	14.58	0.00	0.00
Pashchim Chailyatali	61	100.00	29.51	68.85	1.64	0.00	0.00	66	100.00	19.70	62.12	16.67	0.00	1.52
Purba Chailyatali	132	100.00	35.61	60.61	1.52	0.00	2.27	134	100.00	24.63	62.69	11.94	0.75	0.00
Durchhari*	600	100.00	34.33	63.17	2.33	0.00	0.17	611	100.00	26.84	63.50	9.17	0.00	0.49
Baradonapara	140	100.00	40.71	57.86	1.43	0.00	0.00	121	100.00	23.97	67.77	8.26	0.00	0.00
Batgachhpara Memberpara	86	100.00	27.91	65.12	5.81	0.00	1.16	89	100.00	25.84	62.92	7.87	0.00	3.37
Durchharipara	149	100.00	37.58	61.07	1.34	0.00	0.00	160	100.00	34.38	58.13	7.50	0.00	0.00
Guru Bukkyapara	106	100.00	35.85	60.38	3.77	0.00	0.00	104	100.00	24.04	64.42	11.54	0.00	0.00
Kailas Mahajanpara	67	100.00	23.88	74.63	1.49	0.00	0.00	78	100.00	25.64	62.82	11.54	0.00	0.00
Tripura Chharipara	52	100.00	28.85	71.15	0.00	0.00	0.00	59	100.00	20.34	69.49	10.17	0.00	0.00
Jarulchhari*	946	100.00	30.55	66.28	2.01	0.63	0.53	1007	100.00	21.75	66.43	10.43	0.70	0.70
Baganpara	67	100.00	26.87	67.16	2.99	0.00	2.99	75	100.00	26.67	62.67	9.33	0.00	1.33
Hazachhari	72	100.00	30.56	65.28	2.78	0.00	1.39	74	100.00	22.97	63.51	13.51	0.00	0.00
Jarulchharipara	52	100.00	26.92	69.23	3.85	0.00	0.00	64	100.00	20.31	64.06	10.94	0.00	4.69
Kala Marnapara	68	100.00	26.47	69.12	1.47	1.47	1.47	86	100.00	31.40	55.81	6.98	3.49	2.33
Magaichhari Guchchhagram	339	100.00	29.79	68.44	1.18	0.29	0.29	368	100.00	18.21	70.38	10.33	0.82	0.27
Magaichharipara	137	100.00	39.42	54.01	3.65	2.92	0.00	131	100.00	23.66	61.07	14.50	0.76	0.00
Nabhangapara	22	100.00	31.82	68.18	0.00	0.00	0.00	25	100.00	32.00	60.00	8.00	0.00	0.00
Natunpara	97	100.00	28.87	68.04	3.09	0.00	0.00	86	100.00	13.95	75.58	10.47	0.00	0.00
Rainnama Chharapara	92	100.00	29.35	70.65	0.00	0.00	0.00	98	100.00	24.49	68.37	7.14	0.00	0.00
<b>Lakkhichhari Union</b>	<b>5414</b>	<b>100.00</b>	<b>33.39</b>	<b>64.20</b>	<b>1.99</b>	<b>0.20</b>	<b>0.20</b>	<b>5046</b>	<b>100.00</b>	<b>24.85</b>	<b>65.87</b>	<b>8.22</b>	<b>0.32</b>	<b>0.73</b>
Rural	4249	100.00	33.04	64.16	2.35	0.19	0.26	4241	100.00	24.03	66.33	8.72	0.31	0.61
Urban	1165	100.00	34.68	64.38	0.69	0.26	0.00	805	100.00	29.19	63.48	5.59	0.37	1.37

Administrative Unit, Location and Community	Male Population	Percentage of Male						Female Population	Percentage of Female					
		Total	Never Married	Currently Married	Widower	Divorced	Separated		Total	Never Married	Currently Married	Widow	Divorced	Separated
1	2	3	4	5	6	7	8	9	10	11	12	13	14	15
Chhota Dhurang*	566	100.00	39.05	57.77	3.00	0.00	0.18	548	100.00	27.74	61.50	9.67	0.18	0.91
Bija Kechingpara	6	100.00	33.33	50.00	16.67	0.00	0.00	5	100.00	20.00	60.00	0.00	20.00	0.00
Gargazya Chharipara	45	100.00	37.78	60.00	2.22	0.00	0.00	39	100.00	17.95	71.79	10.26	0.00	0.00
Hazachhari	143	100.00	38.46	57.34	3.50	0.00	0.70	126	100.00	26.19	64.29	8.73	0.00	0.79
Indrasing Karbaripara	17	100.00	35.29	64.71	0.00	0.00	0.00	19	100.00	26.32	57.89	15.79	0.00	0.00
Maramchhari Mukhpara	16	100.00	18.75	81.25	0.00	0.00	0.00	21	100.00	19.05	66.67	9.52	0.00	4.76
Shilachharipara	188	100.00	36.70	61.17	2.13	0.00	0.00	191	100.00	27.75	60.21	12.04	0.00	0.00
Thailyapara	78	100.00	43.59	53.85	2.56	0.00	0.00	68	100.00	30.88	63.24	2.94	0.00	2.94
Tongtulyapara	73	100.00	47.95	46.58	5.48	0.00	0.00	79	100.00	35.44	53.16	10.13	0.00	1.27
Bara Dhurang*	1128	100.00	27.84	70.12	1.95	0.00	0.09	1175	100.00	21.53	69.11	9.28	0.09	0.00
Baghyopara	83	100.00	30.12	68.67	1.20	0.00	0.00	78	100.00	23.08	69.23	7.69	0.00	0.00
Bamchengipara	39	100.00	25.64	71.79	2.56	0.00	0.00	42	100.00	19.05	66.67	14.29	0.00	0.00
Bara Murapara	41	100.00	26.83	68.29	4.88	0.00	0.00	35	100.00	20.00	77.14	2.86	0.00	0.00
Chengi Mukhpara	131	100.00	28.24	69.47	2.29	0.00	0.00	146	100.00	26.71	63.70	9.59	0.00	0.00
Chhota Dhurang Mukh	62	100.00	30.65	67.74	1.61	0.00	0.00	58	100.00	17.24	74.14	8.62	0.00	0.00
Durduripara	76	100.00	21.05	73.68	5.26	0.00	0.00	88	100.00	21.59	68.18	9.09	1.14	0.00
Gabamarapara	69	100.00	34.78	63.77	1.45	0.00	0.00	68	100.00	26.47	63.24	10.29	0.00	0.00
Dandy Para	63	100.00	26.98	68.25	3.17	0.00	1.59	58	100.00	10.34	82.76	6.90	0.00	0.00
Haludyapara	64	100.00	29.69	68.75	1.56	0.00	0.00	70	100.00	24.29	64.29	11.43	0.00	0.00
Jatindra Karbaripara	189	100.00	29.10	70.37	0.53	0.00	0.00	190	100.00	22.11	70.00	7.89	0.00	0.00
Mitingachharipara	39	100.00	28.21	66.67	5.13	0.00	0.00	38	100.00	21.05	73.68	5.26	0.00	0.00
Nilkumar Karbaripara	74	100.00	28.38	70.27	1.35	0.00	0.00	92	100.00	25.00	60.87	14.13	0.00	0.00
Raktachharipara	111	100.00	26.13	72.07	1.80	0.00	0.00	111	100.00	15.32	72.97	11.71	0.00	0.00
Sumantapara	87	100.00	22.99	77.01	0.00	0.00	0.00	101	100.00	20.79	72.28	6.93	0.00	0.00
Jorgachhari*	665	100.00	35.04	61.35	3.31	0.00	0.30	622	100.00	25.24	65.59	8.04	0.32	0.80
Banarkata Mukhpara	16	100.00	18.75	68.75	12.50	0.00	0.00	17	100.00	17.65	70.59	11.76	0.00	0.00
Bukkya Chharapara	92	100.00	29.35	65.22	4.35	0.00	1.09	83	100.00	21.69	72.29	4.82	0.00	1.20
Hatichharapara	100	100.00	36.00	63.00	1.00	0.00	0.00	86	100.00	27.91	66.28	3.49	0.00	2.33
Jorgachhari Punarbasanpara	81	100.00	38.27	59.26	2.47	0.00	0.00	71	100.00	18.31	70.42	9.86	0.00	1.41
Jorgachharipara	139	100.00	36.69	55.40	7.91	0.00	0.00	133	100.00	30.83	60.15	9.02	0.00	0.00
Lakkhichhari Bazarpara	76	100.00	34.21	61.84	2.63	0.00	1.32	71	100.00	28.17	57.75	12.68	1.41	0.00
Mezarpara	110	100.00	43.64	56.36	0.00	0.00	0.00	102	100.00	24.51	62.75	11.76	0.98	0.00
Pashchim Jorga														
Punarbasanpara	51	100.00	21.57	78.43	0.00	0.00	0.00	59	100.00	22.03	74.58	1.69	0.00	1.69
Lakkhichhari*	1165	100.00	34.68	64.38	0.69	0.26	0.00	805	100.00	29.19	63.48	5.59	0.37	1.37
Baganpara	54	100.00	27.78	68.52	1.85	1.85	0.00	61	100.00	32.79	62.30	4.92	0.00	0.00
Banarkata Headmanpara	127	100.00	42.52	57.48	0.00	0.00	0.00	111	100.00	28.83	71.17	0.00	0.00	0.00
Beltalipara	227	100.00	37.00	59.91	2.64	0.44	0.00	240	100.00	31.67	61.25	7.08	0.00	0.00
Bijoy Karbaripara	45	100.00	44.44	55.56	0.00	0.00	0.00	46	100.00	32.61	54.35	8.70	0.00	4.35
Kalachharipara	3	100.00	33.33	66.67	0.00	0.00	0.00	2	100.00	50.00	50.00	0.00	0.00	0.00
Lakkhichhari Guchchhagram	418	100.00	36.12	63.40	0.24	0.24	0.00	195	100.00	27.18	58.97	8.21	1.54	4.10
Simanapara	21	100.00	42.86	57.14	0.00	0.00	0.00	14	100.00	21.43	78.57	0.00	0.00	0.00
Upazilapara	270	100.00	25.93	74.07	0.00	0.00	0.00	136	100.00	25.74	69.85	3.68	0.00	0.74
Maramchharipara*	275	100.00	25.45	69.09	4.36	0.36	0.73	266	100.00	16.92	74.44	8.65	0.00	0.00
Belakkapara	107	100.00	25.23	69.16	3.74	0.93	0.93	94	100.00	10.64	80.85	8.51	0.00	0.00
Daluchhari	23	100.00	34.78	56.52	4.35	0.00	4.35	21	100.00	28.57	61.90	9.52	0.00	0.00
Maramchhari Mukhpara	82	100.00	25.61	68.29	6.10	0.00	0.00	93	100.00	24.73	64.52	10.75	0.00	0.00
Murapara	19	100.00	15.79	78.95	5.26	0.00	0.00	19	100.00	15.79	84.21	0.00	0.00	0.00
Pangupara	44	100.00	25.00	72.73	2.27	0.00	0.00	39	100.00	7.69	84.62	7.69	0.00	0.00
Mayurkhil*	1374	100.00	35.88	61.94	1.38	0.44	0.36	1435	100.00	25.57	64.46	8.22	0.63	1.11
Bainyachholapara	201	100.00	37.31	60.20	1.00	1.49	0.00	208	100.00	28.85	60.10	9.62	0.00	1.44
Chakmapara	35	100.00	31.43	62.86	2.86	0.00	2.86	31	100.00	22.58	77.42	0.00	0.00	0.00
Chhamurpara	78	100.00	30.77	69.23	0.00	0.00	0.00	88	100.00	30.68	64.77	4.55	0.00	0.00
Debatalipara	41	100.00	31.71	63.41	4.88	0.00	0.00	37	100.00	18.92	70.27	10.81	0.00	0.00
Dp Para	259	100.00	44.79	54.44	0.39	0.39	0.00	282	100.00	25.89	64.54	8.16	0.00	1.42
Indra Karbaripara	55	100.00	32.73	65.45	1.82	0.00	0.00	52	100.00	15.38	69.23	15.38	0.00	0.00
Jummachholapara	18	100.00	33.33	66.67	0.00	0.00	0.00	21	100.00	38.10	61.90	0.00	0.00	0.00
Mahishkatapara	46	100.00	21.74	69.57	4.35	2.17	2.17	51	100.00	27.45	64.71	7.84	0.00	0.00
Mahiskata Punarbasanpara	56	100.00	28.57	66.07	3.57	0.00	1.79	52	100.00	13.46	75.00	7.69	1.92	1.92
Manghalapara	105	100.00	37.14	57.14	5.71	0.00	0.00	104	100.00	30.77	55.77	10.58	0.00	2.88
Mayurkhil Guchchhagram	200	100.00	31.00	68.50	0.50	0.00	0.00	192	100.00	25.00	70.31	3.13	1.04	0.52

Administrative Unit, Location and Community	Male Population	Percentage of Male						Female Population	Percentage of Female					
		Total	Never Married	Currently Married	Widower	Divorced	Separated		Total	Never Married	Currently Married	Widow	Divorced	Separated
1	2	3	4	5	6	7	8	9	10	11	12	13	14	15
No.10 Mayurkhill	153	100.00	32.68	66.01	0.00	0.65	0.65	172	100.00	19.77	69.77	9.88	0.58	0.00
Ponapara	68	100.00	41.18	55.88	1.47	0.00	1.47	82	100.00	31.71	50.00	10.98	4.88	2.44
Saowtal Para	59	100.00	42.37	57.63	0.00	0.00	0.00	63	100.00	25.40	57.14	12.70	1.59	3.17
Shuknachharipara*	241	100.00	30.29	65.98	3.32	0.41	0.00	195	100.00	23.08	68.21	8.72	0.00	0.00
Daner Lakkichharipara	38	100.00	18.42	73.68	7.89	0.00	0.00	33	100.00	6.06	84.85	9.09	0.00	0.00
Hatichharapara	57	100.00	17.54	73.68	7.02	1.75	0.00	70	100.00	30.00	62.86	7.14	0.00	0.00
Shuknachharipara	146	100.00	38.36	60.96	0.68	0.00	0.00	92	100.00	23.91	66.30	9.78	0.00	0.00
<b>Mahalchhari Upazila</b>	<b>19914</b>	<b>100.00</b>	<b>33.33</b>	<b>64.37</b>	<b>1.68</b>	<b>0.16</b>	<b>0.46</b>	<b>19759</b>	<b>100.00</b>	<b>24.60</b>	<b>65.23</b>	<b>8.89</b>	<b>0.48</b>	<b>0.81</b>
Rural	12821	100.00	32.52	64.76	2.08	0.14	0.50	13061	100.00	24.42	65.68	8.63	0.51	0.76
Urban	7093	100.00	34.81	63.65	0.96	0.18	0.39	6698	100.00	24.95	64.33	9.41	0.40	0.91
<b>Kiyangghat Union</b>	<b>3681</b>	<b>100.00</b>	<b>31.98</b>	<b>65.25</b>	<b>2.06</b>	<b>0.08</b>	<b>0.62</b>	<b>3654</b>	<b>100.00</b>	<b>23.65</b>	<b>66.72</b>	<b>8.46</b>	<b>0.14</b>	<b>1.04</b>
Rural	3681	100.00	31.98	65.25	2.06	0.08	0.62	3654	100.00	23.65	66.72	8.46	0.14	1.04
Urban	0	0.00	0.00	0.00	0.00	0.00	0.00	0	0.00	0.00	0.00	0.00	0.00	0.00
Kiyangghat*	2726	100.00	31.66	65.19	2.35	0.11	0.70	2707	100.00	23.27	66.57	8.72	0.18	1.26
Chittaranjan Karbaripara	123	100.00	25.20	70.73	3.25	0.00	0.81	147	100.00	29.25	61.22	6.80	0.00	2.72
Daba Fadapara	120	100.00	28.33	66.67	1.67	0.00	3.33	126	100.00	23.81	65.08	9.52	0.00	1.59
Delapara	61	100.00	32.79	65.57	1.64	0.00	0.00	51	100.00	17.65	74.51	5.88	0.00	1.96
Golakyapara	122	100.00	35.25	63.11	0.82	0.82	0.00	103	100.00	17.48	75.73	6.80	0.00	0.00
Hazachhara	30	100.00	23.33	73.33	3.33	0.00	0.00	36	100.00	25.00	69.44	2.78	0.00	2.78
Jaduganala	242	100.00	23.97	71.49	3.72	0.41	0.41	240	100.00	20.42	71.25	6.67	0.00	1.67
Kalabanyapara	92	100.00	27.17	70.65	1.09	0.00	1.09	84	100.00	19.05	76.19	4.76	0.00	0.00
Karalya Chharimukh	251	100.00	35.06	60.16	3.98	0.00	0.80	270	100.00	35.56	54.81	8.52	0.37	0.74
Karalyachhari Noapara	105	100.00	27.62	69.52	2.86	0.00	0.00	116	100.00	28.45	65.52	4.31	0.00	1.72
Karalyachhari Bhitrapara														
Headmanpara	230	100.00	36.09	60.87	2.61	0.00	0.43	204	100.00	19.61	68.63	11.76	0.00	0.00
Kiyangghat	163	100.00	30.06	65.03	3.07	0.00	1.84	163	100.00	21.47	64.42	11.04	0.00	3.07
Kiyangghat Guchchhagram	404	100.00	34.41	64.60	0.74	0.00	0.25	373	100.00	16.09	73.19	9.92	0.80	0.00
Kiyangghat Natun Bazarpara	147	100.00	46.26	51.02	1.36	0.00	1.36	135	100.00	21.48	58.52	11.85	0.00	8.15
Noapara	57	100.00	29.82	68.42	1.75	0.00	0.00	63	100.00	25.40	60.32	14.29	0.00	0.00
Ranganichhara	124	100.00	27.42	71.77	0.81	0.00	0.00	133	100.00	24.81	66.17	9.02	0.00	0.00
Satghariapara	164	100.00	32.93	59.15	6.71	0.61	0.61	171	100.00	29.82	57.89	11.11	0.58	0.58
Satgharpara	72	100.00	43.06	55.56	0.00	0.00	1.39	54	100.00	20.37	74.07	3.70	0.00	1.85
Ultachhari Biharpara	87	100.00	20.69	77.01	1.15	0.00	1.15	92	100.00	17.39	73.91	8.70	0.00	0.00
Ultachhari Madhyapara	132	100.00	26.52	71.97	1.52	0.00	0.00	146	100.00	24.66	68.49	6.85	0.00	0.00
Ultachhari*	955	100.00	32.88	65.45	1.26	0.00	0.42	947	100.00	24.71	67.16	7.71	0.00	0.42
Chairmanpara	109	100.00	29.36	69.72	0.00	0.00	0.92	106	100.00	23.58	66.04	8.49	0.00	1.89
Dagkupyamagpara	20	100.00	40.00	60.00	0.00	0.00	0.00	19	100.00	26.32	63.16	10.53	0.00	0.00
Dhirendra Headmanpara	119	100.00	33.61	62.18	4.20	0.00	0.00	117	100.00	24.79	65.81	9.40	0.00	0.00
Golakpara	41	100.00	34.15	65.85	0.00	0.00	0.00	43	100.00	23.26	67.44	9.30	0.00	0.00
Datkupia Apurna Mahajan Para														
Para	238	100.00	30.25	67.65	0.84	0.00	1.26	231	100.00	19.91	71.00	8.23	0.00	0.87
Kalapunopara	18	100.00	33.33	66.67	0.00	0.00	0.00	20	100.00	20.00	75.00	5.00	0.00	0.00
Lambapara	115	100.00	34.78	62.61	2.61	0.00	0.00	105	100.00	27.62	67.62	4.76	0.00	0.00
Marbaripara	53	100.00	24.53	75.47	0.00	0.00	0.00	57	100.00	21.05	70.18	8.77	0.00	0.00
Subalkishtapara	107	100.00	38.32	59.81	1.87	0.00	0.00	101	100.00	31.68	62.38	5.94	0.00	0.00
Ultachhari Biharpara	35	100.00	48.57	51.43	0.00	0.00	0.00	28	100.00	25.00	67.86	7.14	0.00	0.00
Ultachhari Madhyapara	76	100.00	26.32	73.68	0.00	0.00	0.00	95	100.00	28.42	66.32	5.26	0.00	0.00
Ultachhari Noapara	24	100.00	45.83	54.17	0.00	0.00	0.00	25	100.00	32.00	52.00	16.00	0.00	0.00
<b>Mahalchhari Union</b>	<b>7616</b>	<b>100.00</b>	<b>32.85</b>	<b>65.44</b>	<b>1.22</b>	<b>0.17</b>	<b>0.32</b>	<b>7435</b>	<b>100.00</b>	<b>24.82</b>	<b>65.27</b>	<b>8.73</b>	<b>0.50</b>	<b>0.69</b>
Rural	2847	100.00	32.67	64.91	1.97	0.11	0.35	2971	100.00	25.01	65.70	8.04	0.67	0.57
Urban	4769	100.00	32.96	65.76	0.78	0.21	0.29	4464	100.00	24.69	64.99	9.18	0.38	0.76
Chongrachhari*	2013	100.00	33.58	64.13	1.79	0.15	0.35	2074	100.00	24.30	66.15	8.15	0.72	0.68
Adarshapara	93	100.00	27.96	70.97	0.00	1.08	0.00	87	100.00	13.79	74.71	9.20	2.30	0.00
Bhuatapara	116	100.00	37.07	60.34	1.72	0.00	0.86	115	100.00	30.43	62.61	6.96	0.00	0.00
Changarachharimukh	61	100.00	49.18	44.26	4.92	0.00	1.64	60	100.00	30.00	46.67	16.67	0.00	6.67
Chittakumar Karbaripara	99	100.00	30.30	66.67	2.02	0.00	1.01	104	100.00	25.00	65.38	9.62	0.00	0.00
Chongrachhari Guchchhagram	423	100.00	36.64	62.88	0.47	0.00	0.00	379	100.00	19.79	71.77	6.60	1.32	0.53
Chouddagrampara	61	100.00	31.15	67.21	0.00	0.00	1.64	64	100.00	20.31	67.19	9.38	3.13	0.00
Headmanpara	430	100.00	31.40	65.81	2.79	0.00	0.00	504	100.00	24.60	64.09	10.12	0.20	0.99
Khirish Chandrapara	31	100.00	22.58	77.42	0.00	0.00	0.00	29	100.00	17.24	82.76	0.00	0.00	0.00
Mahajanpara	156	100.00	31.41	62.18	5.77	0.00	0.64	162	100.00	30.25	66.05	3.70	0.00	0.00



Administrative Unit, Location and Community	Male Population	Percentage of Male						Female Population	Percentage of Female					
		Total	Never Married	Currently Married	Widower	Divorced	Separated		Total	Never Married	Currently Married	Widow	Divorced	Separated
1	2	3	4	5	6	7	8	9	10	11	12	13	14	15
Momenshipara	159	100.00	33.96	63.52	0.63	1.26	0.63	145	100.00	19.31	74.48	4.83	1.38	0.00
Niranjanpara	113	100.00	35.40	60.18	4.42	0.00	0.00	127	100.00	29.13	55.91	14.17	0.79	0.00
Roazapara	100	100.00	36.00	63.00	0.00	0.00	1.00	98	100.00	31.63	63.27	5.10	0.00	0.00
Shantinagar	171	100.00	30.41	69.59	0.00	0.00	0.00	200	100.00	25.50	64.50	7.50	1.00	1.50
Durparijanal*	324	100.00	31.48	66.05	1.54	0.00	0.93	381	100.00	30.71	59.84	8.66	0.00	0.79
Bhuotek	66	100.00	36.36	63.64	0.00	0.00	0.00	74	100.00	32.43	59.46	6.76	0.00	1.35
Durpajanal	26	100.00	26.92	73.08	0.00	0.00	0.00	30	100.00	30.00	60.00	6.67	0.00	3.33
Durpajanal Pashchimpara	105	100.00	35.24	59.05	2.86	0.00	2.86	121	100.00	28.93	59.50	10.74	0.00	0.83
Gadchhara	20	100.00	35.00	60.00	5.00	0.00	0.00	26	100.00	38.46	50.00	11.54	0.00	0.00
Manoranjanpara	107	100.00	25.23	73.83	0.93	0.00	0.00	130	100.00	30.00	62.31	7.69	0.00	0.00
Kerenganala*	510	100.00	29.80	67.25	2.94	0.00	0.00	516	100.00	23.64	68.22	7.17	0.97	0.00
Basantapara	101	100.00	35.64	60.40	3.96	0.00	0.00	92	100.00	23.91	68.48	7.61	0.00	0.00
Bimalpara	55	100.00	21.82	76.36	1.82	0.00	0.00	55	100.00	20.00	70.91	7.27	1.82	0.00
Headmanpara	157	100.00	29.94	67.52	2.55	0.00	0.00	167	100.00	23.35	67.07	8.38	1.20	0.00
Hemantapara	60	100.00	28.33	68.33	3.33	0.00	0.00	66	100.00	30.30	60.61	9.09	0.00	0.00
Hemaranjanpara	114	100.00	29.82	66.67	3.51	0.00	0.00	109	100.00	20.18	72.48	5.50	1.83	0.00
Kalachanpara	23	100.00	26.09	73.91	0.00	0.00	0.00	27	100.00	29.63	70.37	0.00	0.00	0.00
Thalipara*	4769	100.00	32.96	65.76	0.78	0.21	0.29	4464	100.00	24.69	64.99	9.18	0.38	0.76
Ajit Chairmanpara	91	100.00	26.37	72.53	0.00	0.00	1.10	97	100.00	19.59	63.92	16.49	0.00	0.00
Apbn	310	100.00	18.39	81.61	0.00	0.00	0.00	118	100.00	12.71	87.29	0.00	0.00	0.00
24 Mile Para	70	100.00	51.43	44.29	4.29	0.00	0.00	67	100.00	28.36	55.22	16.42	0.00	0.00
Babupara	196	100.00	35.71	63.27	1.02	0.00	0.00	220	100.00	30.91	59.55	8.64	0.00	0.91
Bajechhara	18	100.00	27.78	72.22	0.00	0.00	0.00	18	100.00	27.78	72.22	0.00	0.00	0.00
Baruapara	15	100.00	33.33	66.67	0.00	0.00	0.00	18	100.00	33.33	44.44	22.22	0.00	0.00
Bazarpara	255	100.00	34.90	64.31	0.00	0.39	0.39	227	100.00	25.55	68.28	4.85	0.88	0.44
Chattagrampara	105	100.00	36.19	62.86	0.95	0.00	0.00	101	100.00	20.79	65.35	13.86	0.00	0.00
18 Paribar	60	100.00	38.33	61.67	0.00	0.00	0.00	63	100.00	15.87	63.49	15.87	1.59	3.17
Dipalo Chairmanpara	218	100.00	36.70	63.30	0.00	0.00	0.00	254	100.00	26.38	61.42	11.02	0.00	1.18
Dulal Chowdhury Memberpara	24	100.00	25.00	70.83	4.17	0.00	0.00	19	100.00	15.79	68.42	15.79	0.00	0.00
Dumanighat	125	100.00	25.60	72.00	1.60	0.00	0.80	148	100.00	27.03	59.46	12.84	0.00	0.68
Durchhari	83	100.00	31.33	67.47	1.20	0.00	0.00	90	100.00	31.11	62.22	5.56	0.00	1.11
Haspatal Elaka	55	100.00	36.36	63.64	0.00	0.00	0.00	56	100.00	23.21	71.43	5.36	0.00	0.00
Hazachhara	77	100.00	31.17	66.23	2.60	0.00	0.00	77	100.00	25.97	64.94	9.09	0.00	0.00
Jouthakhamar Tripurapara	97	100.00	30.93	63.92	3.09	1.03	1.03	131	100.00	30.53	57.25	9.92	2.29	0.00
Jouthakhamarpara	61	100.00	34.43	65.57	0.00	0.00	0.00	82	100.00	31.71	51.22	14.63	0.00	2.44
Karalle Chharipara	61	100.00	26.23	68.85	3.28	0.00	1.64	54	100.00	12.96	77.78	9.26	0.00	0.00
Khamarpara	46	100.00	26.09	71.74	2.17	0.00	0.00	44	100.00	15.91	77.27	6.82	0.00	0.00
Kuthirpara	106	100.00	37.74	61.32	0.94	0.00	0.00	92	100.00	20.65	71.74	7.61	0.00	0.00
Comilla Tilapara	85	100.00	32.94	65.88	1.18	0.00	0.00	103	100.00	27.18	60.19	12.62	0.00	0.00
Lohitbaranpara	41	100.00	17.07	82.93	0.00	0.00	0.00	45	100.00	17.78	77.78	4.44	0.00	0.00
Manik Daktarpara	26	100.00	42.31	57.69	0.00	0.00	0.00	29	100.00	31.03	55.17	13.79	0.00	0.00
Milanpur	119	100.00	40.34	58.82	0.00	0.84	0.00	109	100.00	25.69	68.81	5.50	0.00	0.00
Mohammadpur	115	100.00	26.96	73.04	0.00	0.00	0.00	116	100.00	20.69	79.31	0.00	0.00	0.00
Murapara	134	100.00	25.37	72.39	1.49	0.00	0.75	180	100.00	36.67	54.44	7.78	0.00	1.11
Narayan Karbaripara	67	100.00	37.31	59.70	0.00	1.49	1.49	65	100.00	23.08	70.77	6.15	0.00	0.00
Natunpara	379	100.00	31.66	67.55	0.26	0.00	0.53	376	100.00	22.07	69.95	5.85	0.00	2.13
Nurserypara	78	100.00	39.74	58.97	1.28	0.00	0.00	82	100.00	24.39	56.10	17.07	1.22	1.22
Pahartali	143	100.00	28.67	70.63	0.70	0.00	0.00	141	100.00	17.02	75.18	7.80	0.00	0.00
Ramesu Karbaripara	102	100.00	44.12	50.98	0.98	0.98	2.94	89	100.00	26.97	60.67	10.11	0.00	2.25
Saw Millpara	70	100.00	30.00	68.57	1.43	0.00	0.00	76	100.00	19.74	63.16	15.79	1.32	0.00
Swapan Daktarpara	17	100.00	35.29	64.71	0.00	0.00	0.00	12	100.00	16.67	83.33	0.00	0.00	0.00
Sylhetipara	179	100.00	35.75	64.25	0.00	0.00	0.00	188	100.00	26.06	67.02	5.85	0.00	1.06
T&T Para Zone Reserve Area	507	100.00	35.50	63.91	0.20	0.00	0.39	228	100.00	20.18	67.54	10.96	0.88	0.44
Thalipara	300	100.00	36.67	61.33	0.33	1.67	0.00	332	100.00	29.52	59.94	8.13	2.11	0.30
Thanapara	76	100.00	27.63	69.74	2.63	0.00	0.00	54	100.00	27.78	61.11	9.26	0.00	1.85
Tilapara	222	100.00	37.39	59.91	2.70	0.00	0.00	226	100.00	20.35	60.62	17.26	0.00	1.77
Uchcha Kengol Chharipara	14	100.00	14.29	85.71	0.00	0.00	0.00	14	100.00	7.14	85.71	7.14	0.00	0.00
Ulaprue Chairmanpara	22	100.00	45.45	54.55	0.00	0.00	0.00	23	100.00	43.48	52.17	4.35	0.00	0.00
<b>Maischhari Union</b>	<b>5474</b>	<b>100.00</b>	<b>35.07</b>	<b>62.68</b>	<b>1.48</b>	<b>0.20</b>	<b>0.57</b>	<b>5427</b>	<b>100.00</b>	<b>24.40</b>	<b>64.88</b>	<b>9.03</b>	<b>0.72</b>	<b>0.98</b>
Rural	3150	100.00	32.48	65.14	1.59	0.25	0.54	3193	100.00	23.65	66.18	8.46	0.91	0.81
Urban	2324	100.00	38.60	59.34	1.33	0.13	0.60	2234	100.00	25.47	63.03	9.85	0.45	1.21

Administrative Unit, Location and Community	Male Population	Percentage of Male						Female Population	Percentage of Female					
		Total	Never Married	Currently Married	Widower	Divorced	Separated		Total	Never Married	Currently Married	Widow	Divorced	Separated
1	2	3	4	5	6	7	8	9	10	11	12	13	14	15
Lemuchhari*	3150	100.00	32.48	65.14	1.59	0.25	0.54	3193	100.00	23.65	66.18	8.46	0.91	0.81
Athoipara	30	100.00	33.33	63.33	3.33	0.00	0.00	26	100.00	19.23	73.08	7.69	0.00	0.00
Badanala Bhitrapara	51	100.00	25.49	68.63	3.92	0.00	1.96	58	100.00	25.86	63.79	10.34	0.00	0.00
Badanalapara Ananta														
Karbaripara	104	100.00	27.88	62.50	9.62	0.00	0.00	96	100.00	20.83	65.63	11.46	0.00	2.08
Cutingtila	200	100.00	32.00	67.50	0.50	0.00	0.00	200	100.00	25.50	65.50	7.00	0.50	1.50
Dakkhin Rabichandra														
Karbaripara	34	100.00	41.18	55.88	2.94	0.00	0.00	38	100.00	31.58	60.53	7.89	0.00	0.00
Deppochhari para	30	100.00	20.00	80.00	0.00	0.00	0.00	35	100.00	20.00	68.57	8.57	0.00	2.86
Gangamachhara	59	100.00	33.90	62.71	1.69	0.00	1.69	64	100.00	23.44	60.94	14.06	0.00	1.56
Golakpara	159	100.00	38.99	60.38	0.63	0.00	0.00	132	100.00	24.24	72.73	3.03	0.00	0.00
Jamtalapara	80	100.00	37.50	62.50	0.00	0.00	0.00	77	100.00	22.08	68.83	7.79	0.00	1.30
Jantranath Karbaripara	98	100.00	35.71	63.27	1.02	0.00	0.00	87	100.00	19.54	70.11	10.34	0.00	0.00
Kalabanya	20	100.00	15.00	85.00	0.00	0.00	0.00	25	100.00	32.00	68.00	0.00	0.00	0.00
Kalopahar	244	100.00	33.61	65.98	0.00	0.00	0.41	242	100.00	16.94	70.25	8.26	3.31	1.24
Lemuchhari Barapara	125	100.00	28.00	68.00	2.40	0.80	0.80	154	100.00	29.22	59.09	11.04	0.00	0.65
Lemuchhari Bhitrapara	106	100.00	19.81	76.42	3.77	0.00	0.00	112	100.00	16.96	72.32	10.71	0.00	0.00
Lemuchhari Madhya														
Guchchhagram	299	100.00	27.76	68.23	1.34	0.00	2.68	295	100.00	18.64	71.19	8.47	1.36	0.34
Manikchhari Muslimpara	646	100.00	33.59	65.17	0.77	0.46	0.00	657	100.00	22.22	66.36	9.28	1.22	0.91
Manikchhari Bindukumar														
Chairmanpara	35	100.00	25.71	62.86	11.43	0.00	0.00	46	100.00	41.30	43.48	13.04	0.00	2.17
Monghlapara	37	100.00	32.43	67.57	0.00	0.00	0.00	27	100.00	3.70	96.30	0.00	0.00	0.00
Pachai Karbaripara	81	100.00	37.04	60.49	1.23	1.23	0.00	81	100.00	25.93	61.73	11.11	1.23	0.00
Pagajyachhari Guchchhagram	242	100.00	31.82	66.94	0.00	0.41	0.83	255	100.00	25.49	67.06	5.88	0.78	0.78
Pagjochhari Bhitrapara	35	100.00	31.43	62.86	5.71	0.00	0.00	35	100.00	22.86	65.71	11.43	0.00	0.00
Paisi Mahajanpara	86	100.00	38.37	56.98	3.49	0.00	1.16	87	100.00	27.59	56.32	14.94	1.15	0.00
Pashchim Kiyangghat	134	100.00	26.12	71.64	0.75	0.75	0.75	146	100.00	21.92	68.49	6.16	2.05	1.37
Pathapara	49	100.00	32.65	63.27	4.08	0.00	0.00	59	100.00	30.51	55.93	11.86	0.00	1.69
Petukpara	21	100.00	28.57	71.43	0.00	0.00	0.00	20	100.00	20.00	80.00	0.00	0.00	0.00
Sauprue Karbaripara.	64	100.00	73.44	23.44	0.00	1.56	1.56	60	100.00	70.00	26.67	1.67	1.67	0.00
Uttar Joysenpara	81	100.00	28.40	67.90	3.70	0.00	0.00	79	100.00	20.25	73.42	5.06	0.00	1.27
Maischhari*	2324	100.00	38.60	59.34	1.33	0.13	0.60	2234	100.00	25.47	63.03	9.85	0.45	1.21
Apruchai Karbaripara	28	100.00	42.86	53.57	3.57	0.00	0.00	27	100.00	25.93	66.67	3.70	0.00	3.70
Badikhulopara	39	100.00	23.08	74.36	2.56	0.00	0.00	40	100.00	25.00	72.50	2.50	0.00	0.00
Balaram Masterpara	65	100.00	33.85	64.62	0.00	0.00	1.54	69	100.00	24.64	66.67	5.80	0.00	2.90
Balipara	179	100.00	65.36	32.40	2.23	0.00	0.00	130	100.00	40.77	51.54	7.69	0.00	0.00
Chhatipara	85	100.00	34.12	64.71	1.18	0.00	0.00	92	100.00	31.52	59.78	7.61	0.00	1.09
Chowdhurypara	229	100.00	43.67	52.40	3.49	0.00	0.44	237	100.00	34.18	51.90	13.50	0.00	0.42
Joysenpara	54	100.00	27.78	68.52	3.70	0.00	0.00	60	100.00	21.67	61.67	16.67	0.00	0.00
Kalapara	14	100.00	14.29	85.71	0.00	0.00	0.00	14	100.00	7.14	85.71	7.14	0.00	0.00
Khirod Karbaripara	54	100.00	46.30	48.15	3.70	0.00	1.85	46	100.00	34.78	56.52	6.52	2.17	0.00
Lambapara	39	100.00	35.90	58.97	5.13	0.00	0.00	30	100.00	16.67	76.67	6.67	0.00	0.00
Maischhari Bazarpara	222	100.00	38.74	59.46	0.45	0.00	1.35	185	100.00	22.16	65.95	9.19	0.00	2.70
Maischhari Schoolpara	127	100.00	37.01	62.99	0.00	0.00	0.00	82	100.00	21.95	71.95	6.10	0.00	0.00
Manirampara	28	100.00	17.86	82.14	0.00	0.00	0.00	27	100.00	14.81	81.48	3.70	0.00	0.00
Hazachhara	95	100.00	34.74	61.05	1.05	0.00	3.16	84	100.00	22.62	70.24	5.95	0.00	1.19
Narendra Karbaripara	45	100.00	31.11	66.67	2.22	0.00	0.00	50	100.00	22.00	66.00	12.00	0.00	0.00
Noapara	114	100.00	43.86	54.39	1.75	0.00	0.00	110	100.00	23.64	57.27	16.36	2.73	0.00
Nunchhari Guchchhagram	775	100.00	35.61	63.23	0.39	0.26	0.52	808	100.00	22.03	64.98	10.27	0.74	1.98
Painda Karbaripara	19	100.00	42.11	52.63	5.26	0.00	0.00	16	100.00	12.50	68.75	18.75	0.00	0.00
Punarbasanpara	48	100.00	33.33	66.67	0.00	0.00	0.00	45	100.00	24.44	71.11	4.44	0.00	0.00
Rabichandra Karbaripara	47	100.00	29.79	63.83	2.13	2.13	2.13	62	100.00	35.48	50.00	14.52	0.00	0.00
Rasidhanpara	18	100.00	16.67	83.33	0.00	0.00	0.00	20	100.00	25.00	75.00	0.00	0.00	0.00
<b>Mubachhari Union</b>	<b>3143</b>	<b>100.00</b>	<b>33.06</b>	<b>63.67</b>	<b>2.70</b>	<b>0.13</b>	<b>0.45</b>	<b>3243</b>	<b>100.00</b>	<b>25.50</b>	<b>64.01</b>	<b>9.53</b>	<b>0.40</b>	<b>0.56</b>
Rural	3143	100.00	33.06	63.67	2.70	0.13	0.45	3243	100.00	25.50	64.01	9.53	0.40	0.56
Urban	0	0.00	0.00	0.00	0.00	0.00	0.00	0	0.00	0.00	0.00	0.00	0.00	0.00
Mubachhari*	3143	100.00	33.06	63.67	2.70	0.13	0.45	3243	100.00	25.50	64.01	9.53	0.40	0.56
Adufapara	96	100.00	35.42	60.42	4.17	0.00	0.00	87	100.00	17.24	74.71	8.05	0.00	0.00
Baghmara	161	100.00	24.22	72.67	3.11	0.00	0.00	186	100.00	22.04	68.28	9.14	0.54	0.00
Dewanchhara	39	100.00	20.51	74.36	5.13	0.00	0.00	42	100.00	26.19	69.05	4.76	0.00	0.00
Dhanpadapara	75	100.00	24.00	69.33	6.67	0.00	0.00	68	100.00	16.18	75.00	8.82	0.00	0.00

Administrative Unit, Location and Community	Male Population	Percentage of Male						Female Population	Percentage of Female					
		Total	Never Married	Currently Married	Widower	Divorced	Separated		Total	Never Married	Currently Married	Widow	Divorced	Separated
1	2	3	4	5	6	7	8	9	10	11	12	13	14	15
Digalchhari	63	100.00	26.98	69.84	1.59	1.59	0.00	60	100.00	18.33	73.33	6.67	1.67	0.00
Edohulchhara	52	100.00	36.54	57.69	5.77	0.00	0.00	54	100.00	33.33	59.26	7.41	0.00	0.00
Harikabapara	41	100.00	19.51	80.49	0.00	0.00	0.00	48	100.00	20.83	70.83	8.33	0.00	0.00
Hazachhara	105	100.00	26.67	68.57	4.76	0.00	0.00	103	100.00	20.39	69.90	8.74	0.00	0.97
Headmanpara	215	100.00	41.86	55.35	1.86	0.00	0.93	223	100.00	29.60	57.40	11.66	0.45	0.90
Kalabanyachhara	29	100.00	27.59	72.41	0.00	0.00	0.00	37	100.00	35.14	54.05	8.11	0.00	2.70
Kaptaipara	210	100.00	37.14	59.52	2.38	0.00	0.95	240	100.00	30.83	58.75	8.75	0.42	1.25
Karalyachhari	232	100.00	31.47	65.52	2.59	0.00	0.43	238	100.00	26.47	63.03	9.66	0.00	0.84
Khamarpara	47	100.00	31.91	68.09	0.00	0.00	0.00	49	100.00	14.29	65.31	20.41	0.00	0.00
Khayangsapara	214	100.00	32.71	65.42	1.40	0.00	0.47	215	100.00	22.33	66.98	9.77	0.93	0.00
Khularampara	306	100.00	30.39	66.34	2.61	0.00	0.65	309	100.00	24.60	66.34	8.74	0.00	0.32
Khullyangpara	194	100.00	32.47	64.95	2.58	0.00	0.00	199	100.00	25.63	64.82	8.04	0.00	1.51
Lubapara	68	100.00	33.82	60.29	4.41	0.00	1.47	56	100.00	23.21	69.64	7.14	0.00	0.00
Lungdukyapara	43	100.00	30.23	65.12	2.33	0.00	2.33	31	100.00	9.68	90.32	0.00	0.00	0.00
Machinepara	41	100.00	26.83	68.29	4.88	0.00	0.00	41	100.00	24.39	60.98	14.63	0.00	0.00
Madhya Adampara	81	100.00	24.69	70.37	4.94	0.00	0.00	82	100.00	21.95	69.51	8.54	0.00	0.00
Magchhara	14	100.00	14.29	85.71	0.00	0.00	0.00	15	100.00	0.00	80.00	20.00	0.00	0.00
Mahamunipara	332	100.00	40.96	55.42	3.01	0.60	0.00	347	100.00	30.26	55.91	11.24	2.02	0.58
Manatek	344	100.00	34.59	63.08	1.45	0.00	0.87	374	100.00	27.54	61.76	9.89	0.00	0.80
Noapara	31	100.00	41.94	51.61	3.23	3.23	0.00	32	100.00	37.50	56.25	6.25	0.00	0.00
Rangapanichhara	10	100.00	30.00	70.00	0.00	0.00	0.00	8	100.00	12.50	87.50	0.00	0.00	0.00
Shantipara	67	100.00	46.27	50.75	1.49	0.00	1.49	71	100.00	32.39	56.34	11.27	0.00	0.00
Shilban	33	100.00	21.21	72.73	6.06	0.00	0.00	28	100.00	10.71	78.57	10.71	0.00	0.00
<b>Manikchhari Upazila</b>	<b>28601</b>	<b>100.00</b>	<b>36.40</b>	<b>61.85</b>	<b>1.30</b>	<b>0.20</b>	<b>0.25</b>	<b>30700</b>	<b>100.00</b>	<b>24.68</b>	<b>64.61</b>	<b>8.93</b>	<b>0.78</b>	<b>1.00</b>
Rural	8328	100.00	34.81	62.78	1.96	0.19	0.26	9130	100.00	24.91	64.67	8.86	0.83	0.73
Urban	20273	100.00	37.05	61.47	1.04	0.20	0.24	21570	100.00	24.59	64.58	8.96	0.76	1.12
<b>Batnatali Union</b>	<b>5505</b>	<b>100.00</b>	<b>34.39</b>	<b>63.16</b>	<b>2.07</b>	<b>0.13</b>	<b>0.25</b>	<b>6039</b>	<b>100.00</b>	<b>24.51</b>	<b>65.56</b>	<b>8.59</b>	<b>0.89</b>	<b>0.45</b>
Rural	5505	100.00	34.39	63.16	2.07	0.13	0.25	6039	100.00	24.51	65.56	8.59	0.89	0.45
Urban	0	0.00	0.00	0.00	0.00	0.00	0.00	0	0.00	0.00	0.00	0.00	0.00	0.00
Batnatali*	1518	100.00	35.70	62.38	1.38	0.26	0.26	1655	100.00	25.02	63.08	10.69	0.54	0.66
Badan Karbaripara	34	100.00	41.18	58.82	0.00	0.00	0.00	32	100.00	9.38	78.13	9.38	0.00	3.13
Baragrampara	60	100.00	40.00	60.00	0.00	0.00	0.00	74	100.00	22.97	52.70	22.97	1.35	0.00
Batnatali Muslimpara	259	100.00	32.43	64.86	1.54	0.39	0.77	308	100.00	22.08	62.99	12.99	0.00	1.95
Batnatali Bazarpara	184	100.00	35.87	61.96	2.17	0.00	0.00	154	100.00	20.78	64.94	12.34	1.95	0.00
Dhakaiya Shibir	265	100.00	36.60	61.51	1.51	0.38	0.00	284	100.00	23.24	67.61	7.04	1.06	1.06
Headmanpara	154	100.00	33.77	63.64	1.30	0.00	1.30	176	100.00	34.09	56.82	8.52	0.00	0.57
Hindupara	194	100.00	38.66	59.79	1.55	0.00	0.00	216	100.00	22.22	64.81	12.96	0.00	0.00
Jaminer Aga	124	100.00	36.29	58.87	3.23	1.61	0.00	118	100.00	22.03	67.80	8.47	1.69	0.00
Kanakchandrapara	17	100.00	29.41	70.59	0.00	0.00	0.00	19	100.00	15.79	78.95	5.26	0.00	0.00
Patirampara	72	100.00	38.89	61.11	0.00	0.00	0.00	83	100.00	27.71	63.86	8.43	0.00	0.00
Pranjapruepara	116	100.00	31.90	68.10	0.00	0.00	0.00	135	100.00	36.30	57.78	5.93	0.00	0.00
Sadhupara	39	100.00	38.46	61.54	0.00	0.00	0.00	56	100.00	33.93	50.00	16.07	0.00	0.00
Chempruepara*	367	100.00	32.70	61.85	5.18	0.27	0.00	397	100.00	27.20	61.96	9.07	1.76	0.00
Baikhalapara	28	100.00	17.86	67.86	14.29	0.00	0.00	29	100.00	27.59	65.52	3.45	3.45	0.00
Hatitilapara	47	100.00	40.43	55.32	4.26	0.00	0.00	48	100.00	33.33	60.42	6.25	0.00	0.00
Headmanpara	69	100.00	30.43	63.77	4.35	1.45	0.00	75	100.00	29.33	60.00	6.67	4.00	0.00
Lipiapara	68	100.00	36.76	57.35	5.88	0.00	0.00	75	100.00	29.33	57.33	9.33	4.00	0.00
Muslimpara	38	100.00	18.42	81.58	0.00	0.00	0.00	55	100.00	21.82	67.27	10.91	0.00	0.00
Noapara	52	100.00	32.69	63.46	3.85	0.00	0.00	57	100.00	22.81	61.40	15.79	0.00	0.00
Tablapara	65	100.00	40.00	53.85	6.15	0.00	0.00	58	100.00	25.86	65.52	8.62	0.00	0.00
Chhudurkhill*	563	100.00	32.68	62.52	4.44	0.18	0.18	632	100.00	26.58	63.92	8.39	0.95	0.16
Budangpara	139	100.00	28.78	68.35	2.88	0.00	0.00	170	100.00	28.82	65.29	5.29	0.59	0.00
Headmanpara	160	100.00	31.25	63.75	5.00	0.00	0.00	185	100.00	23.24	64.32	11.89	0.54	0.00
Hindupara	108	100.00	36.11	58.33	4.63	0.93	0.00	127	100.00	28.35	62.99	7.09	1.57	0.00
Kailya Maranpara	58	100.00	44.83	51.72	3.45	0.00	0.00	46	100.00	21.74	67.39	6.52	2.17	2.17
Mongri Karbaripara	37	100.00	37.84	54.05	8.11	0.00	0.00	27	100.00	18.52	66.67	14.81	0.00	0.00
Tripurapara	61	100.00	24.59	68.85	4.92	0.00	1.64	77	100.00	32.47	58.44	7.79	1.30	0.00
Dainchhari*	2209	100.00	34.81	63.65	1.18	0.00	0.36	2418	100.00	22.75	69.19	6.74	0.70	0.62
Banchharampara	238	100.00	32.35	65.13	1.68	0.00	0.84	270	100.00	26.30	64.44	8.52	0.37	0.37
Barabil	145	100.00	33.10	64.83	2.07	0.00	0.00	176	100.00	23.30	65.91	6.82	3.98	0.00
Budangpara	245	100.00	34.69	63.67	1.22	0.00	0.41	260	100.00	25.38	68.46	4.23	0.77	1.15



Administrative Unit, Location and Community	Male Population	Percentage of Male						Female Population	Percentage of Female					
		Total	Never Married	Currently Married	Widower	Divorced	Separated		Total	Never Married	Currently Married	Widow	Divorced	Separated
1	2	3	4	5	6	7	8	9	10	11	12	13	14	15
Dainchhari Madhyapara	419	100.00	38.90	59.19	1.67	0.00	0.24	439	100.00	20.50	70.84	7.74	0.46	0.46
Dainchhari Uttarpara	133	100.00	40.60	58.65	0.75	0.00	0.00	150	100.00	24.00	67.33	7.33	0.00	1.33
Dakkhinpara	232	100.00	34.05	65.95	0.00	0.00	0.00	281	100.00	19.93	74.02	5.34	0.71	0.00
Eyatalongpara	19	100.00	42.11	57.89	0.00	0.00	0.00	21	100.00	23.81	76.19	0.00	0.00	0.00
Gorkhana	99	100.00	34.34	62.63	1.01	0.00	2.02	92	100.00	23.91	68.48	4.35	0.00	3.26
Pannabil	434	100.00	35.94	63.36	0.46	0.00	0.23	470	100.00	23.40	68.94	6.60	0.43	0.64
Tulabil	245	100.00	26.53	71.02	2.04	0.00	0.41	259	100.00	20.46	70.27	8.49	0.39	0.39
Dalu*	848	100.00	32.78	64.27	2.71	0.12	0.12	937	100.00	25.61	63.18	9.61	1.60	0.00
Bhatkhalapara	122	100.00	29.51	66.39	3.28	0.00	0.82	134	100.00	21.64	65.67	5.97	6.72	0.00
Dakkhin Muslimpara	146	100.00	28.77	70.55	0.68	0.00	0.00	170	100.00	21.18	69.41	9.41	0.00	0.00
Gariatilapara	44	100.00	34.09	59.09	6.82	0.00	0.00	45	100.00	31.11	60.00	8.89	0.00	0.00
Hajupara	92	100.00	40.22	58.70	1.09	0.00	0.00	98	100.00	24.49	65.31	9.18	1.02	0.00
Hatimuratila	41	100.00	34.15	65.85	0.00	0.00	0.00	35	100.00	17.14	71.43	11.43	0.00	0.00
Headmanpara	233	100.00	32.19	64.81	3.00	0.00	0.00	271	100.00	26.57	61.25	12.18	0.00	0.00
Kaibongpara	105	100.00	35.24	60.00	3.81	0.95	0.00	102	100.00	30.39	61.76	4.90	2.94	0.00
Thalipara	65	100.00	33.85	61.54	4.62	0.00	0.00	82	100.00	34.15	50.00	13.41	2.44	0.00
<b>Jogyachhola Union</b>	<b>4861</b>	<b>100.00</b>	<b>35.24</b>	<b>62.93</b>	<b>1.42</b>	<b>0.21</b>	<b>0.21</b>	<b>5431</b>	<b>100.00</b>	<b>24.27</b>	<b>64.39</b>	<b>9.26</b>	<b>0.87</b>	<b>1.22</b>
Rural	1563	100.00	36.40	61.16	1.92	0.32	0.19	1738	100.00	26.87	61.80	9.49	0.75	1.09
Urban	3298	100.00	34.69	63.77	1.18	0.15	0.21	3693	100.00	23.04	65.61	9.15	0.92	1.27
Jogyachhola*	3298	100.00	34.69	63.77	1.18	0.15	0.21	3693	100.00	23.04	65.61	9.15	0.92	1.27
Amtalipara	88	100.00	35.23	60.23	3.41	0.00	1.14	94	100.00	24.47	61.70	12.77	0.00	1.06
Bhangamura	77	100.00	37.66	59.74	1.30	0.00	1.30	80	100.00	17.50	71.25	11.25	0.00	0.00
Dakkhin Garitana	224	100.00	37.95	60.27	1.79	0.00	0.00	252	100.00	25.00	61.90	9.92	2.38	0.79
Dakkhin Garamchhari	168	100.00	26.79	72.02	0.60	0.60	0.00	200	100.00	20.00	67.50	10.50	1.00	1.00
Dakkhin Sapmara	221	100.00	34.39	64.71	0.90	0.00	0.00	240	100.00	18.33	69.17	9.17	1.67	1.67
Fakirtila	119	100.00	36.97	63.03	0.00	0.00	0.00	110	100.00	24.55	70.91	4.55	0.00	0.00
Godatalipara														
(Ramchandrapara)	88	100.00	40.91	59.09	0.00	0.00	0.00	90	100.00	26.67	65.56	5.56	2.22	0.00
Madhya Garitana	105	100.00	34.29	65.71	0.00	0.00	0.00	127	100.00	27.56	61.42	7.09	2.36	1.57
Madhya Sapmara	218	100.00	29.36	69.27	0.92	0.46	0.00	235	100.00	18.30	70.21	8.94	1.28	1.28
Manipara	170	100.00	36.47	61.76	1.76	0.00	0.00	211	100.00	26.54	57.82	13.27	0.47	1.90
Muslimpara	148	100.00	36.49	61.49	1.35	0.68	0.00	166	100.00	24.10	67.47	7.23	0.00	1.20
Namar Headmanpara	149	100.00	36.24	63.76	0.00	0.00	0.00	149	100.00	25.50	69.13	3.36	1.34	0.67
Nunabilpara	62	100.00	43.55	54.84	1.61	0.00	0.00	58	100.00	12.07	72.41	6.90	3.45	5.17
Pakkatilapara	86	100.00	37.21	61.63	0.00	0.00	1.16	85	100.00	20.00	64.71	9.41	1.18	4.71
Purba Garamchhari	294	100.00	39.46	59.18	1.36	0.00	0.00	320	100.00	28.13	60.31	11.56	0.00	0.00
Rouzapara	221	100.00	26.24	71.49	1.81	0.00	0.45	269	100.00	24.54	65.80	9.29	0.37	0.00
Shilchhari Para	112	100.00	34.82	64.29	0.00	0.00	0.89	121	100.00	18.18	68.60	8.26	2.48	2.48
Upar Headmanpara	174	100.00	35.63	60.92	2.87	0.00	0.57	201	100.00	23.38	66.17	10.45	0.00	0.00
Uttar Garamchhari	116	100.00	32.76	62.93	2.59	1.72	0.00	121	100.00	25.62	64.46	9.92	0.00	0.00
Uttar Garitana	364	100.00	34.34	64.56	0.82	0.00	0.27	447	100.00	22.37	65.55	7.83	0.89	3.36
Uttar Sapmara	94	100.00	32.98	65.96	1.06	0.00	0.00	117	100.00	20.51	68.38	10.26	0.00	0.85
Kalapani*	1563	100.00	36.40	61.16	1.92	0.32	0.19	1738	100.00	26.87	61.80	9.49	0.75	1.09
Asalongpara	138	100.00	26.81	71.01	1.45	0.72	0.00	154	100.00	24.68	65.58	8.44	1.30	0.00
Bazarpara	117	100.00	38.46	59.83	1.71	0.00	0.00	148	100.00	21.62	62.16	14.86	0.68	0.68
Ganjapara	43	100.00	34.88	62.79	2.33	0.00	0.00	66	100.00	31.82	50.00	13.64	4.55	0.00
Gas Fieldpara	159	100.00	38.99	58.49	1.89	0.63	0.00	170	100.00	30.59	58.82	8.82	0.59	1.18
Ghilatalipara	120	100.00	35.83	62.50	1.67	0.00	0.00	139	100.00	28.06	62.59	9.35	0.00	0.00
Gujachandrapara	62	100.00	38.71	58.06	3.23	0.00	0.00	51	100.00	21.57	74.51	3.92	0.00	0.00
Headmanpara	100	100.00	40.00	53.00	6.00	1.00	0.00	96	100.00	28.13	60.42	10.42	0.00	1.04
Kharichharapara	127	100.00	37.80	57.48	2.36	0.79	1.57	147	100.00	31.97	53.74	10.20	0.00	4.08
Marakailapara	112	100.00	29.46	66.96	3.57	0.00	0.00	114	100.00	23.68	69.30	7.02	0.00	0.00
Masterpara	75	100.00	34.67	62.67	2.67	0.00	0.00	88	100.00	21.59	62.50	13.64	0.00	2.27
Muslimpara	188	100.00	32.45	65.96	1.60	0.00	0.00	229	100.00	28.82	62.88	6.99	0.87	0.44
Noapara	40	100.00	30.00	67.50	0.00	0.00	2.50	45	100.00	24.44	66.67	8.89	0.00	0.00
Rangapanipara	55	100.00	43.64	56.36	0.00	0.00	0.00	69	100.00	33.33	57.97	7.25	0.00	1.45
Rowshan Alipara	56	100.00	42.86	55.36	0.00	1.79	0.00	53	100.00	26.42	62.26	7.55	0.00	3.77
Schoolpara	171	100.00	43.86	56.14	0.00	0.00	0.00	169	100.00	23.67	62.13	10.06	2.37	1.78
<b>Manikchhari Union</b>	<b>11165</b>	<b>100.00</b>	<b>38.33</b>	<b>60.05</b>	<b>1.13</b>	<b>0.20</b>	<b>0.30</b>	<b>11299</b>	<b>100.00</b>	<b>25.07</b>	<b>63.78</b>	<b>9.38</b>	<b>0.72</b>	<b>1.05</b>
Rural	0	0.00	0.00	0.00	0.00	0.00	0.00	0	0.00	0.00	0.00	0.00	0.00	0.00
Urban	11165	100.00	38.33	60.05	1.13	0.20	0.30	11299	100.00	25.07	63.78	9.38	0.72	1.05

Administrative Unit, Location and Community	Male Population	Percentage of Male						Female Population	Percentage of Female					
		Total	Never Married	Currently Married	Widower	Divorced	Separated		Total	Never Married	Currently Married	Widow	Divorced	Separated
1	2	3	4	5	6	7	8	9	10	11	12	13	14	15
Manikchhari (Part)*	11165	100.00	38.33	60.05	1.13	0.20	0.30	11299	100.00	25.07	63.78	9.38	0.72	1.05
Amtali	46	100.00	30.43	65.22	4.35	0.00	0.00	51	100.00	19.61	70.59	9.80	0.00	0.00
Baganpara	44	100.00	25.00	72.73	2.27	0.00	0.00	61	100.00	32.79	50.82	11.48	3.28	1.64
Bakripara	79	100.00	40.51	58.23	1.27	0.00	0.00	65	100.00	23.08	72.31	4.62	0.00	0.00
Chaikyabilpara	67	100.00	44.78	55.22	0.00	0.00	0.00	80	100.00	28.75	56.25	10.00	5.00	0.00
Dakkhin Fakimalapara	91	100.00	42.86	52.75	2.20	2.20	0.00	91	100.00	24.18	53.85	15.38	6.59	0.00
Dakkhin Hafchhariapara	120	100.00	43.33	52.50	4.17	0.00	0.00	116	100.00	31.03	59.48	8.62	0.00	0.86
Depuapara	83	100.00	32.53	66.27	1.20	0.00	0.00	81	100.00	19.75	67.90	9.88	1.23	1.23
Durchhariapara	176	100.00	32.95	65.91	1.14	0.00	0.00	182	100.00	24.73	67.03	8.24	0.00	0.00
Eksatyapara	539	100.00	36.73	62.34	0.56	0.37	0.00	609	100.00	20.85	67.82	9.85	0.66	0.82
Eyatalangpara	315	100.00	38.10	61.27	0.32	0.00	0.32	296	100.00	19.93	69.93	8.78	0.34	1.01
Gachchhabil Chowdhuryapara	110	100.00	26.36	70.91	2.73	0.00	0.00	151	100.00	30.46	52.32	17.22	0.00	0.00
Gachchhabil Guchchhagram	1130	100.00	32.04	66.64	0.71	0.27	0.35	1213	100.00	21.60	67.44	8.66	0.82	1.48
Gaindongpara	125	100.00	28.80	61.60	4.80	1.60	3.20	122	100.00	22.95	64.75	9.84	2.46	0.00
Govamarapara	702	100.00	35.47	63.39	0.57	0.00	0.57	660	100.00	18.64	71.52	7.73	0.45	1.67
Hajipara	265	100.00	38.11	61.51	0.38	0.00	0.00	330	100.00	24.85	62.12	9.70	0.91	2.42
Khyadongpara	113	100.00	33.63	63.72	1.77	0.00	0.88	120	100.00	27.50	62.50	8.33	0.00	1.67
Lapaidongpara	43	100.00	46.51	51.16	2.33	0.00	0.00	52	100.00	36.54	53.85	9.62	0.00	0.00
Lemuapara	382	100.00	38.74	60.47	0.26	0.26	0.26	428	100.00	21.26	63.32	11.92	1.40	2.10
Mahamanipara	938	100.00	38.49	60.13	0.75	0.21	0.43	890	100.00	25.84	63.60	8.88	0.22	1.46
Manachhariapara	55	100.00	36.36	60.00	3.64	0.00	0.00	47	100.00	23.40	65.96	10.64	0.00	0.00
Manadhanpara	33	100.00	30.30	69.70	0.00	0.00	0.00	26	100.00	7.69	88.46	3.85	0.00	0.00
Manikchhari Bazar	520	100.00	50.58	48.65	0.77	0.00	0.00	463	100.00	36.93	52.05	9.72	0.00	1.30
Manikchhari Guchchhagram	539	100.00	36.36	61.97	0.74	0.56	0.37	554	100.00	21.12	64.80	11.19	1.26	1.62
Maradalupara	174	100.00	40.23	56.32	1.72	0.57	1.15	182	100.00	28.57	58.24	10.99	1.10	1.10
Masterpara	295	100.00	40.00	58.98	1.02	0.00	0.00	325	100.00	30.46	60.31	8.62	0.62	0.00
Mayurkheilpara	355	100.00	45.63	50.42	3.10	0.28	0.56	400	100.00	39.25	50.75	8.50	0.75	0.75
Molongipara	149	100.00	38.26	55.03	6.71	0.00	0.00	160	100.00	27.50	58.13	13.13	0.63	0.63
Moulvipara	257	100.00	30.74	67.70	1.17	0.39	0.00	299	100.00	23.41	61.87	14.05	0.00	0.67
Muslimpara	1047	100.00	48.04	50.91	0.86	0.00	0.19	812	100.00	23.40	68.10	7.64	0.62	0.25
Nathpara	105	100.00	38.10	59.05	1.90	0.00	0.95	153	100.00	25.49	58.82	12.42	0.65	2.61
Osman Palli	228	100.00	31.14	68.42	0.00	0.00	0.44	242	100.00	19.83	73.14	5.37	0.83	0.83
Panjarampara	335	100.00	38.51	59.10	2.09	0.30	0.00	346	100.00	24.28	64.74	8.38	1.16	1.45
Pannabil	209	100.00	36.36	61.72	1.44	0.00	0.48	237	100.00	24.89	61.18	12.66	0.42	0.84
Purba Nathpara	108	100.00	37.96	61.11	0.00	0.93	0.00	117	100.00	21.37	59.83	16.24	0.85	1.71
Rahmannagar	364	100.00	32.69	66.48	0.00	0.27	0.55	397	100.00	20.65	72.80	5.04	0.25	1.26
Rajpara	56	100.00	44.64	53.57	1.79	0.00	0.00	67	100.00	38.81	46.27	10.45	2.99	1.49
Remrapara	68	100.00	44.12	55.88	0.00	0.00	0.00	75	100.00	32.00	54.67	13.33	0.00	0.00
Sapuriapara	163	100.00	41.72	57.67	0.61	0.00	0.00	186	100.00	29.03	60.75	8.06	2.15	0.00
Upazila Sadar	448	100.00	31.92	66.96	0.67	0.22	0.22	337	100.00	28.78	63.80	7.42	0.00	0.00
Uttar Fakimalapara	183	100.00	37.16	58.47	4.37	0.00	0.00	184	100.00	29.35	60.33	9.78	0.00	0.54
Wakchhariapara	106	100.00	62.26	36.79	0.94	0.00	0.00	92	100.00	44.57	46.74	8.70	0.00	0.00
<b>Tintahari Union</b>	<b>7070</b>	<b>100.00</b>	<b>35.73</b>	<b>62.91</b>	<b>0.91</b>	<b>0.25</b>	<b>0.20</b>	<b>7931</b>	<b>100.00</b>	<b>24.55</b>	<b>65.21</b>	<b>8.31</b>	<b>0.72</b>	<b>1.21</b>
Rural	1260	100.00	34.68	63.10	1.51	0.32	0.40	1353	100.00	24.17	64.38	9.24	0.67	1.55
Urban	5810	100.00	35.96	62.87	0.77	0.24	0.15	6578	100.00	24.63	65.38	8.12	0.73	1.14
Kumari*	473	100.00	37.21	61.31	1.27	0.21	0.00	472	100.00	21.82	64.62	10.17	0.42	2.97
Chailyar Charpara	59	100.00	27.12	67.80	5.08	0.00	0.00	52	100.00	25.00	71.15	3.85	0.00	0.00
Dakkhin Kumaripara	60	100.00	41.67	56.67	1.67	0.00	0.00	54	100.00	22.22	61.11	16.67	0.00	0.00
Madhya Kumaripara	123	100.00	37.40	61.79	0.81	0.00	0.00	145	100.00	20.69	62.76	13.79	0.00	2.76
Uttar Kumaripara	231	100.00	38.53	60.61	0.43	0.43	0.00	221	100.00	21.72	65.16	7.69	0.90	4.52
Manikchhari (Part)*	5810	100.00	35.96	62.87	0.77	0.24	0.15	6578	100.00	24.63	65.38	8.12	0.73	1.14
Asadtalipara	86	100.00	39.53	60.47	0.00	0.00	0.00	117	100.00	19.66	80.34	0.00	0.00	0.00
Bara Bil	302	100.00	34.11	63.58	1.32	0.99	0.00	322	100.00	25.78	63.98	9.01	1.24	0.00
Bara Dalu Dp Para	430	100.00	41.86	57.44	0.47	0.00	0.23	475	100.00	26.11	62.32	9.26	0.42	1.89
Bhutai Chhariapara	268	100.00	31.34	68.28	0.00	0.00	0.37	321	100.00	22.74	65.11	9.35	0.93	1.87
Chairmanpara	114	100.00	39.47	60.53	0.00	0.00	0.00	136	100.00	29.41	69.85	0.74	0.00	0.00
Chenguchharapara	542	100.00	32.29	65.68	1.11	0.37	0.55	617	100.00	19.12	72.12	6.16	0.81	1.78
Chowdhuryapara	367	100.00	38.42	59.67	1.36	0.54	0.00	417	100.00	22.06	67.87	8.87	0.96	0.24
Dakkhin Godatalipara	117	100.00	30.77	69.23	0.00	0.00	0.00	141	100.00	20.57	69.50	7.80	2.13	0.00
Dalu Dakkhin Muslimpara	245	100.00	38.37	60.82	0.41	0.00	0.41	268	100.00	25.37	65.67	7.09	1.12	0.75
Dalu Uttar Muslimpara	318	100.00	26.42	72.64	0.63	0.31	0.00	257	100.00	21.40	62.65	12.06	1.95	1.95

Administrative Unit, Location and Community	Male Population	Percentage of Male						Female Population	Percentage of Female					
		Total	Never Married	Currently Married	Widower	Divorced	Separated		Total	Never Married	Currently Married	Widow	Divorced	Separated
1	2	3	4	5	6	7	8	9	10	11	12	13	14	15
Dash Bilpara	112	100.00	30.36	69.64	0.00	0.00	0.00	125	100.00	19.20	79.20	1.60	0.00	0.00
Depuapara	115	100.00	32.17	67.83	0.00	0.00	0.00	116	100.00	18.97	71.55	9.48	0.00	0.00
Gorkhana	42	100.00	33.33	66.67	0.00	0.00	0.00	53	100.00	15.09	67.92	9.43	3.77	3.77
Hindupara	38	100.00	44.74	55.26	0.00	0.00	0.00	53	100.00	24.53	66.04	7.55	0.00	1.89
Kanjuripara	74	100.00	52.70	44.59	2.70	0.00	0.00	73	100.00	31.51	60.27	8.22	0.00	0.00
Khantamarapara	81	100.00	35.80	62.96	1.23	0.00	0.00	89	100.00	25.84	69.66	3.37	0.00	1.12
Lemuapara	192	100.00	45.31	53.13	1.04	0.52	0.00	225	100.00	27.56	58.22	9.33	1.78	3.11
Madhya Tintaharipara	242	100.00	35.12	64.46	0.41	0.00	0.00	285	100.00	28.42	64.56	7.02	0.00	0.00
Masterpara	227	100.00	35.68	63.88	0.44	0.00	0.00	216	100.00	24.54	62.96	9.72	0.00	2.78
Namar Tintaharipara	245	100.00	37.14	62.04	0.41	0.41	0.00	262	100.00	23.28	68.32	7.63	0.38	0.38
Purba Tintaharipara	398	100.00	35.43	63.07	1.01	0.25	0.25	472	100.00	19.49	65.68	13.14	0.64	1.06
Rainggyapara	190	100.00	31.58	67.37	1.05	0.00	0.00	218	100.00	22.94	67.89	7.34	0.46	1.38
Shilchharipara	48	100.00	37.50	62.50	0.00	0.00	0.00	68	100.00	23.53	66.18	8.82	0.00	1.47
Tintahari Bazarpara	399	100.00	44.86	53.88	1.25	0.00	0.00	367	100.00	22.07	66.21	10.90	0.82	0.00
Tintahari Guchchhagram	417	100.00	34.05	64.27	0.72	0.48	0.48	650	100.00	39.54	49.85	7.69	0.77	2.15
Tulabilpara	59	100.00	28.81	66.10	5.08	0.00	0.00	55	100.00	20.00	69.09	10.91	0.00	0.00
Uttar Godatalipara	142	100.00	29.58	69.72	0.00	0.70	0.00	180	100.00	21.11	78.33	0.56	0.00	0.00
Manpruetali*	217	100.00	35.02	62.21	1.38	0.00	1.38	254	100.00	25.20	62.99	9.84	0.39	1.57
Bholacholyapara	58	100.00	34.48	65.52	0.00	0.00	0.00	74	100.00	27.03	62.16	9.46	0.00	1.35
Chakmapara	24	100.00	29.17	66.67	0.00	0.00	4.17	30	100.00	23.33	66.67	10.00	0.00	0.00
Debatalipara	111	100.00	36.94	58.56	2.70	0.00	1.80	123	100.00	25.20	60.98	11.38	0.81	1.63
Headmanpara	24	100.00	33.33	66.67	0.00	0.00	0.00	27	100.00	22.22	70.37	3.70	0.00	3.70
Rangapani*	570	100.00	32.46	64.91	1.75	0.53	0.35	627	100.00	25.52	64.75	8.29	0.96	0.48
Adarshagrampara	76	100.00	25.00	72.37	2.63	0.00	0.00	94	100.00	22.34	64.89	11.70	0.00	1.06
Daijyapara	97	100.00	35.05	61.86	3.09	0.00	0.00	85	100.00	20.00	69.41	10.59	0.00	0.00
Durchharipara	105	100.00	36.19	63.81	0.00	0.00	0.00	114	100.00	28.07	62.28	9.65	0.00	0.00
Rangapanipara	292	100.00	32.19	64.38	1.71	1.03	0.68	334	100.00	26.95	64.37	6.29	1.80	0.60
<b>Matiranga Upazila</b>	<b>47950</b>	<b>100.00</b>	<b>33.75</b>	<b>64.58</b>	<b>1.10</b>	<b>0.20</b>	<b>0.37</b>	<b>50342</b>	<b>100.00</b>	<b>22.33</b>	<b>66.66</b>	<b>9.28</b>	<b>0.76</b>	<b>0.98</b>
Rural	35572	100.00	32.94	65.23	1.25	0.19	0.39	37512	100.00	21.64	67.41	9.31	0.70	0.95
Urban	12378	100.00	36.10	62.68	0.69	0.22	0.32	12830	100.00	24.33	64.48	9.20	0.94	1.05
Matiranga Paurashava	11343	100.00	36.36	62.42	0.68	0.22	0.33	11757	100.00	24.46	64.17	9.35	0.96	1.05
<b>Ward No. 01</b>	<b>836</b>	<b>100.00</b>	<b>34.81</b>	<b>63.52</b>	<b>1.08</b>	<b>0.36</b>	<b>0.24</b>	<b>952</b>	<b>100.00</b>	<b>24.37</b>	<b>60.71</b>	<b>12.82</b>	<b>0.95</b>	<b>1.16</b>
Alutila (Part)*	836	100.00	34.81	63.52	1.08	0.36	0.24	952	100.00	24.37	60.71	12.82	0.95	1.16
Battali	136	100.00	40.44	59.56	0.00	0.00	0.00	151	100.00	23.84	56.95	16.56	1.99	0.66
Gazinagar	132	100.00	35.61	63.64	0.76	0.00	0.00	169	100.00	22.49	64.50	13.02	0.00	0.00
Ichachhari	30	100.00	36.67	63.33	0.00	0.00	0.00	46	100.00	28.26	47.83	19.57	2.17	2.17
Jummapara	164	100.00	37.80	59.15	1.22	1.22	0.61	176	100.00	19.89	60.80	14.20	1.70	3.41
Kali Chandrapara	50	100.00	38.00	56.00	6.00	0.00	0.00	43	100.00	20.93	65.12	11.63	0.00	2.33
Munsipara	83	100.00	30.12	67.47	2.41	0.00	0.00	110	100.00	36.36	53.64	10.00	0.00	0.00
Muslimpur	168	100.00	31.55	67.86	0.00	0.60	0.00	180	100.00	23.89	64.44	9.44	1.11	1.11
Natunpara	42	100.00	23.81	71.43	2.38	0.00	2.38	41	100.00	19.51	73.17	7.32	0.00	0.00
Sylhetipara	31	100.00	29.03	70.97	0.00	0.00	0.00	36	100.00	27.78	58.33	13.89	0.00	0.00
<b>Ward No. 02</b>	<b>1520</b>	<b>100.00</b>	<b>35.79</b>	<b>62.89</b>	<b>0.59</b>	<b>0.26</b>	<b>0.46</b>	<b>1662</b>	<b>100.00</b>	<b>21.42</b>	<b>67.03</b>	<b>9.51</b>	<b>0.72</b>	<b>1.32</b>
Dhalia (Part)*	481	100.00	35.97	62.79	1.25	0.00	0.00	513	100.00	20.08	68.03	9.94	0.78	1.17
Islampur	152	100.00	30.92	69.08	0.00	0.00	0.00	168	100.00	19.64	69.05	8.93	1.19	1.19
Nabinagar (Part)	329	100.00	38.30	59.88	1.82	0.00	0.00	345	100.00	20.29	67.54	10.43	0.58	1.16
Matiranga (Part)*	1039	100.00	35.71	62.95	0.29	0.38	0.67	1149	100.00	22.02	66.58	9.31	0.70	1.39
Kamini Memberpara	67	100.00	26.87	70.15	1.49	1.49	0.00	62	100.00	20.97	69.35	8.06	0.00	1.61
Nabaraypara	144	100.00	44.44	54.17	0.69	0.00	0.69	145	100.00	22.76	64.83	12.41	0.00	0.00
Natunpara	828	100.00	34.90	63.89	0.12	0.36	0.72	942	100.00	21.97	66.67	8.92	0.85	1.59
<b>Ward No. 03</b>	<b>1097</b>	<b>100.00</b>	<b>33.91</b>	<b>65.09</b>	<b>0.55</b>	<b>0.18</b>	<b>0.27</b>	<b>1221</b>	<b>100.00</b>	<b>23.42</b>	<b>66.91</b>	<b>7.37</b>	<b>1.39</b>	<b>0.90</b>
Dhalia (Part)*	1097	100.00	33.91	65.09	0.55	0.18	0.27	1221	100.00	23.42	66.91	7.37	1.39	0.90
Hatiyapara	287	100.00	34.84	64.46	0.35	0.00	0.35	321	100.00	21.81	65.42	10.28	1.87	0.62
Kamalakanta Karbaripara	73	100.00	31.51	64.38	2.74	0.00	1.37	62	100.00	9.68	80.65	9.68	0.00	0.00
Kazipara	493	100.00	33.06	66.33	0.41	0.20	0.00	576	100.00	26.22	65.97	5.38	1.22	1.22
Nabinagar (Part)	168	100.00	33.33	64.88	0.60	0.60	0.60	184	100.00	20.65	69.02	8.15	1.63	0.54
Palashpur (Part)	76	100.00	39.47	60.53	0.00	0.00	0.00	78	100.00	26.92	64.10	6.41	1.28	1.28
<b>Ward No. 04</b>	<b>1763</b>	<b>100.00</b>	<b>36.25</b>	<b>62.28</b>	<b>0.57</b>	<b>0.28</b>	<b>0.62</b>	<b>1865</b>	<b>100.00</b>	<b>25.09</b>	<b>64.45</b>	<b>8.15</b>	<b>1.39</b>	<b>0.91</b>
Dhalia (Part)*	1763	100.00	36.25	62.28	0.57	0.28	0.62	1865	100.00	25.09	64.45	8.15	1.39	0.91
Adarshagram Madhyapara	278	100.00	38.49	59.35	0.36	0.72	1.08	315	100.00	23.81	62.22	9.52	3.17	1.27
Azam Raypara	97	100.00	41.24	57.73	1.03	0.00	0.00	106	100.00	24.53	69.81	4.72	0.00	0.94

Administrative Unit, Location and Community	Male Population	Percentage of Male						Female Population	Percentage of Female					
		Total	Never Married	Currently Married	Widower	Divorced	Separated		Total	Never Married	Currently Married	Widow	Divorced	Separated
1	2	3	4	5	6	7	8	9	10	11	12	13	14	15
Badiram Karbaripara	173	100.00	30.64	67.05	1.16	1.16	0.00	200	100.00	23.00	66.50	9.00	1.00	0.50
Chakpara	46	100.00	32.61	65.22	0.00	0.00	2.17	58	100.00	22.41	60.34	12.07	3.45	1.72
Farid Dealerpara	91	100.00	37.36	62.64	0.00	0.00	0.00	100	100.00	27.00	62.00	8.00	1.00	2.00
Galuapara	28	100.00	35.71	57.14	7.14	0.00	0.00	33	100.00	24.24	60.61	12.12	0.00	3.03
Islamnagar	228	100.00	30.26	68.86	0.44	0.44	0.00	222	100.00	22.52	70.27	6.76	0.45	0.00
Latu Leaderpara	142	100.00	40.14	57.75	0.00	0.00	2.11	155	100.00	28.39	60.65	8.39	2.58	0.00
Palashpur (Part)	444	100.00	39.19	59.23	0.68	0.00	0.90	429	100.00	27.04	62.47	8.62	1.17	0.70
Ramiz Keranipara	236	100.00	33.90	66.10	0.00	0.00	0.00	247	100.00	25.51	66.40	6.07	0.40	1.62
<b>Ward No. 05</b>	<b>1172</b>	<b>100.00</b>	<b>36.95</b>	<b>61.69</b>	<b>0.51</b>	<b>0.34</b>	<b>0.51</b>	<b>1266</b>	<b>100.00</b>	<b>28.44</b>	<b>61.45</b>	<b>8.69</b>	<b>1.11</b>	<b>0.32</b>
Matiranga (Part)*	1172	100.00	36.95	61.69	0.51	0.34	0.51	1266	100.00	28.44	61.45	8.69	1.11	0.32
Babupara	184	100.00	30.43	69.57	0.00	0.00	0.00	199	100.00	27.64	65.83	6.53	0.00	0.00
Chairmanpara	151	100.00	37.75	59.60	0.00	0.66	1.99	167	100.00	27.54	59.88	9.58	1.20	1.80
Charpara	351	100.00	37.61	60.40	0.85	0.57	0.57	376	100.00	27.39	63.83	6.91	1.86	0.00
Mandirpara	167	100.00	44.91	53.89	0.60	0.00	0.60	194	100.00	37.11	49.48	11.86	1.03	0.52
Mangtu Chowdhurypara	66	100.00	39.39	59.09	0.00	1.52	0.00	56	100.00	19.64	66.07	10.71	3.57	0.00
Masterpara	99	100.00	32.32	66.67	1.01	0.00	0.00	134	100.00	29.85	59.70	9.70	0.75	0.00
Puran Bazar	110	100.00	38.18	60.91	0.91	0.00	0.00	113	100.00	21.24	67.26	11.50	0.00	0.00
Quarterpara	44	100.00	29.55	70.45	0.00	0.00	0.00	27	100.00	33.33	66.67	0.00	0.00	0.00
<b>Ward No. 06</b>	<b>949</b>	<b>100.00</b>	<b>40.46</b>	<b>58.80</b>	<b>0.42</b>	<b>0.00</b>	<b>0.32</b>	<b>764</b>	<b>100.00</b>	<b>26.05</b>	<b>62.43</b>	<b>9.82</b>	<b>0.39</b>	<b>1.31</b>
Matiranga (Part)*	949	100.00	40.46	58.80	0.42	0.00	0.32	764	100.00	26.05	62.43	9.82	0.39	1.31
Bazarpara	333	100.00	52.25	47.75	0.00	0.00	0.00	181	100.00	25.41	65.75	8.29	0.00	0.55
Kalimandirpara	44	100.00	43.18	56.82	0.00	0.00	0.00	43	100.00	23.26	58.14	16.28	0.00	2.33
Matabbarpara	142	100.00	36.62	61.27	0.00	0.00	2.11	146	100.00	27.40	62.33	8.22	0.00	2.05
Nurserypara	74	100.00	28.38	71.62	0.00	0.00	0.00	67	100.00	23.88	65.67	5.97	0.00	4.48
T&T Tila	99	100.00	34.34	62.63	3.03	0.00	0.00	108	100.00	26.85	60.19	12.96	0.00	0.00
Thanatila	101	100.00	28.71	70.30	0.99	0.00	0.00	86	100.00	27.91	60.47	8.14	3.49	0.00
Wahab Daktarpara	156	100.00	35.26	64.74	0.00	0.00	0.00	133	100.00	25.56	60.90	12.03	0.00	1.50
<b>Ward No. 07</b>	<b>1114</b>	<b>100.00</b>	<b>39.05</b>	<b>60.14</b>	<b>0.72</b>	<b>0.09</b>	<b>0.00</b>	<b>1134</b>	<b>100.00</b>	<b>27.87</b>	<b>62.52</b>	<b>8.99</b>	<b>0.09</b>	<b>0.53</b>
Matiranga (Part)*	1114	100.00	39.05	60.14	0.72	0.09	0.00	1134	100.00	27.87	62.52	8.99	0.09	0.53
Balitila	192	100.00	39.06	58.85	2.08	0.00	0.00	219	100.00	31.05	56.16	11.42	0.00	1.37
Barajalapara	115	100.00	44.35	53.91	1.74	0.00	0.00	99	100.00	20.20	68.69	11.11	0.00	0.00
Chowdhurypara	496	100.00	36.09	63.71	0.00	0.20	0.00	537	100.00	31.66	61.45	6.52	0.00	0.37
Haspatalpara	149	100.00	49.66	50.34	0.00	0.00	0.00	106	100.00	15.09	72.64	10.38	0.94	0.94
Mohammadpur	162	100.00	34.57	64.20	1.23	0.00	0.00	173	100.00	24.28	64.16	11.56	0.00	0.00
<b>Ward No. 08</b>	<b>1512</b>	<b>100.00</b>	<b>35.65</b>	<b>63.29</b>	<b>0.73</b>	<b>0.26</b>	<b>0.07</b>	<b>1416</b>	<b>100.00</b>	<b>23.52</b>	<b>63.84</b>	<b>9.68</b>	<b>1.62</b>	<b>1.34</b>
Bailyachhari (Part)*	985	100.00	34.31	64.47	0.71	0.41	0.10	859	100.00	24.21	61.70	10.59	1.98	1.51
Chakrapara	207	100.00	30.43	67.63	0.97	0.48	0.48	240	100.00	23.75	65.83	7.50	1.25	1.67
Kanthalbagan	108	100.00	39.81	59.26	0.00	0.93	0.00	119	100.00	23.53	63.03	7.56	3.36	2.52
Pashchim Muslimpara	188	100.00	40.96	57.98	1.06	0.00	0.00	195	100.00	25.64	58.46	13.33	0.00	2.56
Purba Muslimpara	482	100.00	32.16	66.80	0.62	0.41	0.00	305	100.00	23.93	60.00	12.46	3.28	0.33
Matiranga (Part)*	527	100.00	38.14	61.10	0.76	0.00	0.00	557	100.00	22.44	67.15	8.26	1.08	1.08
Bhuiyanpara	334	100.00	40.12	58.98	0.90	0.00	0.00	347	100.00	21.61	69.16	7.78	0.58	0.86
Mestari para	193	100.00	34.72	64.77	0.52	0.00	0.00	210	100.00	23.81	63.81	9.05	1.90	1.43
<b>Ward No. 09</b>	<b>1380</b>	<b>100.00</b>	<b>35.29</b>	<b>63.26</b>	<b>1.01</b>	<b>0.14</b>	<b>0.29</b>	<b>1477</b>	<b>100.00</b>	<b>22.07</b>	<b>65.40</b>	<b>10.36</b>	<b>0.54</b>	<b>1.62</b>
Bailyachhari (Part)*	1380	100.00	35.29	63.26	1.01	0.14	0.29	1477	100.00	22.07	65.40	10.36	0.54	1.62
Bailyachhari	92	100.00	41.30	57.61	1.09	0.00	0.00	92	100.00	17.39	67.39	11.96	1.09	2.17
Chhagalnaiyapara	140	100.00	42.14	56.43	0.71	0.71	0.00	153	100.00	24.18	64.05	11.11	0.00	0.65
Dakkhin Muslimpara	349	100.00	34.38	64.76	0.57	0.00	0.29	361	100.00	20.22	68.14	9.97	0.55	1.11
Joutha Khamarpara	99	100.00	35.35	59.60	3.03	0.00	2.02	83	100.00	15.66	71.08	12.05	0.00	1.20
Madhya Muslimpara	270	100.00	37.78	61.11	1.11	0.00	0.00	318	100.00	27.04	61.01	9.12	1.26	1.57
Rasulpur	327	100.00	29.05	69.42	0.92	0.31	0.31	345	100.00	21.16	67.54	10.43	0.29	0.58
Zianagar	103	100.00	36.89	62.14	0.97	0.00	0.00	125	100.00	22.40	59.20	11.20	0.00	7.20
<b>Amtali Union</b>	<b>3534</b>	<b>100.00</b>	<b>31.04</b>	<b>67.60</b>	<b>0.85</b>	<b>0.17</b>	<b>0.34</b>	<b>3759</b>	<b>100.00</b>	<b>21.84</b>	<b>69.01</b>	<b>7.79</b>	<b>0.59</b>	<b>0.77</b>
Rural	3534	100.00	31.04	67.60	0.85	0.17	0.34	3759	100.00	21.84	69.01	7.79	0.59	0.77
Urban	0	0.00	0.00	0.00	0.00	0.00	0.00	0	0.00	0.00	0.00	0.00	0.00	0.00
Amtali*	2647	100.00	31.55	67.47	0.42	0.15	0.42	2834	100.00	20.92	69.72	7.76	0.64	0.95
Abbas Sardarpara	128	100.00	32.03	67.19	0.78	0.00	0.00	143	100.00	18.88	71.33	7.69	0.00	2.10
Adarshapara	94	100.00	30.85	69.15	0.00	0.00	0.00	113	100.00	24.78	63.72	9.73	0.88	0.88
Adud Memberpara	110	100.00	30.00	69.09	0.91	0.00	0.00	113	100.00	20.35	70.80	7.08	0.88	0.88
Bansharinagar	108	100.00	32.41	64.81	0.93	1.85	0.00	115	100.00	20.00	73.04	6.09	0.87	0.00
Chouddagrampara	86	100.00	31.40	67.44	0.00	0.00	1.16	96	100.00	22.92	65.63	7.29	1.04	3.13



Administrative Unit, Location and Community	Male Population	Percentage of Male						Female Population	Percentage of Female					
		Total	Never Married	Currently Married	Widower	Divorced	Separated		Total	Never Married	Currently Married	Widow	Divorced	Separated
1	2	3	4	5	6	7	8	9	10	11	12	13	14	15
Dewan Bazar	197	100.00	40.10	58.38	0.51	0.51	0.51	185	100.00	18.92	69.73	10.27	1.08	0.00
Farid Sardarpara	41	100.00	36.59	60.98	2.44	0.00	0.00	48	100.00	22.92	66.67	6.25	2.08	2.08
Hakimpara	77	100.00	33.77	66.23	0.00	0.00	0.00	73	100.00	24.66	75.34	0.00	0.00	0.00
Headmanpara	149	100.00	34.23	65.77	0.00	0.00	0.00	149	100.00	20.81	71.81	6.71	0.00	0.67
Jafarpara	101	100.00	25.74	70.30	0.00	0.00	3.96	106	100.00	15.09	73.58	5.66	1.89	3.77
Jaliapara	178	100.00	34.27	65.17	0.00	0.00	0.56	173	100.00	21.97	72.83	4.62	0.58	0.00
Jalil Memberpara	105	100.00	29.52	66.67	2.86	0.00	0.95	126	100.00	15.87	65.87	14.29	0.79	3.17
Karalyachhari Bazarpara	343	100.00	32.94	66.47	0.00	0.00	0.58	337	100.00	20.77	71.22	6.82	0.59	0.59
Muthu Magpara	67	100.00	35.82	64.18	0.00	0.00	0.00	89	100.00	26.97	73.03	0.00	0.00	0.00
Natunpara	60	100.00	31.67	66.67	1.67	0.00	0.00	62	100.00	20.97	66.13	12.90	0.00	0.00
Nur Sardarpara	103	100.00	33.01	66.99	0.00	0.00	0.00	121	100.00	27.27	64.46	7.44	0.83	0.00
Patikumarpara	33	100.00	39.39	57.58	0.00	0.00	3.03	39	100.00	35.90	48.72	12.82	2.56	0.00
Rahim Sardarpara	76	100.00	19.74	80.26	0.00	0.00	0.00	95	100.00	17.89	72.63	9.47	0.00	0.00
Ramshira Bazar	64	100.00	29.69	70.31	0.00	0.00	0.00	76	100.00	19.74	68.42	11.84	0.00	0.00
Rashid Mestari para	133	100.00	29.32	69.92	0.00	0.75	0.00	139	100.00	17.99	74.82	7.19	0.00	0.00
Sat Bhaiyapara	98	100.00	33.67	66.33	0.00	0.00	0.00	119	100.00	20.17	62.18	13.45	1.68	2.52
Taher Sardarpara	129	100.00	23.26	75.19	1.55	0.00	0.00	147	100.00	19.73	70.07	7.48	0.68	2.04
Upai Shingpara	96	100.00	25.00	75.00	0.00	0.00	0.00	113	100.00	25.66	69.03	5.31	0.00	0.00
Writerpara	38	100.00	26.32	73.68	0.00	0.00	0.00	41	100.00	12.20	75.61	9.76	0.00	2.44
Yasin Memberpara	33	100.00	24.24	75.76	0.00	0.00	0.00	16	100.00	18.75	68.75	12.50	0.00	0.00
Bamagumti*	887	100.00	29.54	67.98	2.14	0.23	0.11	925	100.00	24.65	66.81	7.89	0.43	0.22
Ananta Karbaripara	54	100.00	29.63	68.52	1.85	0.00	0.00	55	100.00	21.82	70.91	5.45	1.82	0.00
Apurna Karbaripara	139	100.00	25.90	71.94	2.16	0.00	0.00	156	100.00	25.64	66.03	8.33	0.00	0.00
Birashipara	66	100.00	27.27	72.73	0.00	0.00	0.00	69	100.00	21.74	66.67	11.59	0.00	0.00
Bishwaram Karbaripara	54	100.00	29.63	70.37	0.00	0.00	0.00	61	100.00	27.87	65.57	6.56	0.00	0.00
Kamalabagan	33	100.00	30.30	66.67	0.00	3.03	0.00	30	100.00	16.67	76.67	6.67	0.00	0.00
Kamini Kumarpara	111	100.00	27.03	70.27	2.70	0.00	0.00	122	100.00	24.59	64.75	7.38	1.64	1.64
Madhya Chharapara	108	100.00	40.74	56.48	1.85	0.93	0.00	90	100.00	23.33	71.11	4.44	1.11	0.00
Mohanta Kumarpara	44	100.00	36.36	61.36	0.00	0.00	2.27	49	100.00	18.37	65.31	16.33	0.00	0.00
Narikelpara	55	100.00	23.64	74.55	1.82	0.00	0.00	54	100.00	22.22	66.67	11.11	0.00	0.00
Rajapara	91	100.00	30.77	67.03	2.20	0.00	0.00	102	100.00	28.43	62.75	8.82	0.00	0.00
Sarbasiddhipara	106	100.00	26.42	66.98	6.60	0.00	0.00	108	100.00	25.93	68.52	5.56	0.00	0.00
Shailya Kumarpara	26	100.00	26.92	73.08	0.00	0.00	0.00	29	100.00	34.48	62.07	3.45	0.00	0.00
<b>Baranal Union</b>	<b>4324</b>	<b>100.00</b>	<b>32.01</b>	<b>65.98</b>	<b>1.23</b>	<b>0.14</b>	<b>0.65</b>	<b>4382</b>	<b>100.00</b>	<b>20.72</b>	<b>66.86</b>	<b>10.59</b>	<b>0.89</b>	<b>0.94</b>
Rural	4324	100.00	32.01	65.98	1.23	0.14	0.65	4382	100.00	20.72	66.86	10.59	0.89	0.94
Urban	0	0.00	0.00	0.00	0.00	0.00	0.00	0	0.00	0.00	0.00	0.00	0.00	0.00
Baranal*	3111	100.00	30.67	67.44	1.03	0.13	0.74	3070	100.00	20.26	67.59	10.20	0.91	1.04
Alek Chairmanpara	77	100.00	29.87	67.53	2.60	0.00	0.00	98	100.00	24.49	63.27	10.20	2.04	0.00
Ananta Karbaripara	56	100.00	26.79	71.43	0.00	0.00	1.79	55	100.00	12.73	74.55	12.73	0.00	0.00
Badu Memberpara	46	100.00	17.39	82.61	0.00	0.00	0.00	60	100.00	10.00	78.33	10.00	1.67	0.00
Board Office Bazarpara	97	100.00	34.02	64.95	0.00	0.00	1.03	110	100.00	21.82	69.09	7.27	1.82	0.00
Buttapara	163	100.00	31.29	67.48	0.00	0.61	0.61	209	100.00	21.05	66.51	11.00	0.96	0.48
Fazal Memberpara	86	100.00	27.91	70.93	1.16	0.00	0.00	88	100.00	15.91	73.86	9.09	1.14	0.00
Garjantila Marmapara	25	100.00	32.00	64.00	4.00	0.00	0.00	29	100.00	24.14	62.07	13.79	0.00	0.00
Habib Memberpara	84	100.00	25.00	75.00	0.00	0.00	0.00	103	100.00	16.50	69.90	11.65	1.94	0.00
Haricharanpara	38	100.00	47.37	52.63	0.00	0.00	0.00	36	100.00	25.00	61.11	8.33	5.56	0.00
Ibrahim Miapara	111	100.00	34.23	65.77	0.00	0.00	0.00	123	100.00	24.39	62.60	12.20	0.00	0.81
Idris Miapara	267	100.00	39.33	59.93	0.75	0.00	0.00	272	100.00	19.85	70.59	7.35	0.37	1.84
Kadamtali Chakmapara	72	100.00	29.17	63.89	6.94	0.00	0.00	85	100.00	30.59	56.47	12.94	0.00	0.00
Karim Masterpara	293	100.00	32.76	65.19	1.37	0.00	0.68	324	100.00	21.30	67.90	9.88	0.62	0.31
Kashem Memberpara	98	100.00	20.41	72.45	0.00	2.04	5.10	108	100.00	24.07	67.59	6.48	0.00	1.85
Madhu Karbairipara	23	100.00	26.09	69.57	0.00	4.35	0.00	9	100.00	22.22	77.78	0.00	0.00	0.00
Madu Miapara	98	100.00	30.61	65.31	3.06	0.00	1.02	126	100.00	19.84	65.87	9.52	2.38	2.38
Masterpara	233	100.00	29.18	69.10	0.43	0.00	1.29	203	100.00	15.27	71.92	9.85	2.46	0.49
Minnat Ali Sardarpara	122	100.00	33.61	63.11	1.64	0.00	1.64	117	100.00	18.80	68.38	10.26	0.85	1.71
Moulvipara	72	100.00	43.06	56.94	0.00	0.00	0.00	68	100.00	16.18	67.65	16.18	0.00	0.00
Muslimpara	139	100.00	33.81	65.47	0.72	0.00	0.00	150	100.00	19.33	66.00	9.33	2.00	3.33
Natunpara	51	100.00	33.33	58.82	1.96	0.00	5.88	56	100.00	25.00	53.57	16.07	0.00	5.36
New Muslimpara	87	100.00	28.74	71.26	0.00	0.00	0.00	86	100.00	18.60	74.42	6.98	0.00	0.00
Prankumarpara	33	100.00	36.36	63.64	0.00	0.00	0.00	39	100.00	25.64	58.97	10.26	0.00	5.13
Jamini Para Bgb Battilion	283	100.00	21.20	78.80	0.00	0.00	0.00	34	100.00	8.82	85.29	5.88	0.00	0.00

Administrative Unit, Location and Community	Male Population	Percentage of Male						Female Population	Percentage of Female					
		Total	Never Married	Currently Married	Widower	Divorced	Separated		Total	Never Married	Currently Married	Widow	Divorced	Separated
1	2	3	4	5	6	7	8	9	10	11	12	13	14	15
Thaihlapara	319	100.00	29.15	67.08	2.51	0.00	1.25	337	100.00	21.66	64.39	13.06	0.00	0.89
Writerpara	138	100.00	31.16	68.12	0.72	0.00	0.00	145	100.00	20.00	68.28	8.97	0.69	2.07
Tailafang*	1213	100.00	35.45	62.24	1.73	0.16	0.41	1312	100.00	21.80	65.17	11.51	0.84	0.69
Abdul Memberpara	97	100.00	25.77	71.13	3.09	0.00	0.00	128	100.00	21.09	64.06	11.72	3.13	0.00
Alauddin Memberpara	101	100.00	48.51	47.52	1.98	0.99	0.99	100	100.00	23.00	61.00	16.00	0.00	0.00
Ali Akbar Chairmanpara	57	100.00	35.09	61.40	1.75	0.00	1.75	56	100.00	14.29	69.64	12.50	0.00	3.57
Amin Sardarpara	50	100.00	48.00	52.00	0.00	0.00	0.00	57	100.00	21.05	68.42	10.53	0.00	0.00
Ani Chairmanpara	111	100.00	33.33	64.86	0.90	0.00	0.90	108	100.00	22.22	66.67	11.11	0.00	0.00
Bachchu Memberpara	56	100.00	39.29	60.71	0.00	0.00	0.00	73	100.00	20.55	58.90	16.44	1.37	2.74
Bankim Memberpara	20	100.00	25.00	75.00	0.00	0.00	0.00	27	100.00	25.93	62.96	7.41	3.70	0.00
Bara Paragram	92	100.00	33.70	64.13	2.17	0.00	0.00	78	100.00	19.23	69.23	11.54	0.00	0.00
Dakbangla Bazar	54	100.00	35.19	62.96	0.00	0.00	1.85	52	100.00	21.15	71.15	3.85	1.92	1.92
Gaigra Garapara	76	100.00	28.95	68.42	2.63	0.00	0.00	83	100.00	21.69	68.67	8.43	1.20	0.00
Heladulapara	73	100.00	30.14	64.38	5.48	0.00	0.00	77	100.00	25.97	62.34	11.69	0.00	0.00
Hindupara	59	100.00	28.81	71.19	0.00	0.00	0.00	76	100.00	25.00	57.89	13.16	0.00	3.95
Islampur	98	100.00	34.69	63.27	1.02	0.00	1.02	107	100.00	17.76	71.96	10.28	0.00	0.00
Jaminipara	64	100.00	32.81	64.06	1.56	1.56	0.00	72	100.00	20.83	61.11	15.28	2.78	0.00
Lalkumarpara	114	100.00	44.74	52.63	2.63	0.00	0.00	116	100.00	24.14	62.93	12.07	0.00	0.86
Ruhul Aminpara	42	100.00	28.57	69.05	2.38	0.00	0.00	42	100.00	9.52	83.33	4.76	2.38	0.00
Thowiaung Headmanpara	34	100.00	35.29	64.71	0.00	0.00	0.00	41	100.00	34.15	53.66	12.20	0.00	0.00
Tilakkumarpara	15	100.00	46.67	53.33	0.00	0.00	0.00	19	100.00	36.84	57.89	5.26	0.00	0.00
<b>Belchhari Union</b>	<b>5593</b>	<b>100.00</b>	<b>33.54</b>	<b>64.67</b>	<b>1.16</b>	<b>0.30</b>	<b>0.32</b>	<b>5837</b>	<b>100.00</b>	<b>23.88</b>	<b>65.39</b>	<b>9.06</b>	<b>0.74</b>	<b>0.93</b>
Rural	5593	100.00	33.54	64.67	1.16	0.30	0.32	5837	100.00	23.88	65.39	9.06	0.74	0.93
Urban	0	0.00	0.00	0.00	0.00	0.00	0.00	0	0.00	0.00	0.00	0.00	0.00	0.00
Ajodhya*	1186	100.00	34.40	64.00	0.67	0.51	0.42	1256	100.00	23.49	66.08	8.12	0.88	1.43
Barachha Karbaripara	68	100.00	33.82	58.82	2.94	1.47	2.94	62	100.00	19.35	66.13	11.29	0.00	3.23
Bazarpara	160	100.00	31.25	66.25	1.25	0.63	0.63	143	100.00	19.58	63.64	7.69	3.50	5.59
Dharmarampara	27	100.00	44.44	55.56	0.00	0.00	0.00	24	100.00	4.17	95.83	0.00	0.00	0.00
Khalil Memberpara	192	100.00	35.42	64.58	0.00	0.00	0.00	203	100.00	28.57	64.04	6.40	0.99	0.00
Malek Memberpara	51	100.00	49.02	50.98	0.00	0.00	0.00	49	100.00	20.41	79.59	0.00	0.00	0.00
Nasir Uddinpara	49	100.00	32.65	67.35	0.00	0.00	0.00	60	100.00	18.33	66.67	13.33	0.00	1.67
New Ajodhyapara	140	100.00	32.86	67.14	0.00	0.00	0.00	169	100.00	26.63	62.72	10.06	0.59	0.00
Nurnabipara	140	100.00	28.57	70.00	0.71	0.71	0.00	143	100.00	21.68	65.03	11.19	0.70	1.40
Suja Miapara	359	100.00	35.65	62.12	0.84	0.84	0.56	403	100.00	24.57	66.25	7.44	0.50	1.24
Belchhari*	1584	100.00	33.14	65.09	0.82	0.25	0.69	1804	100.00	23.17	64.69	9.92	1.00	1.22
Bazarpara	294	100.00	32.99	65.99	0.68	0.34	0.00	321	100.00	19.63	67.60	10.59	0.93	1.25
Dakbangla Badankumarpara	139	100.00	32.37	64.75	2.16	0.00	0.72	154	100.00	23.38	63.64	9.74	1.95	1.30
Madhya Samaj Chairmanpara	78	100.00	44.87	55.13	0.00	0.00	0.00	80	100.00	35.00	52.50	10.00	0.00	2.50
Masterpara	140	100.00	30.00	66.43	1.43	0.71	1.43	181	100.00	27.07	57.46	10.50	2.76	2.21
Nurul Islam Companypara	73	100.00	24.66	72.60	0.00	0.00	2.74	99	100.00	21.21	64.65	13.13	0.00	1.01
Ohid Memberpara	102	100.00	39.22	60.78	0.00	0.00	0.00	119	100.00	22.69	69.75	7.56	0.00	0.00
Panjabitila	208	100.00	32.21	64.90	1.44	0.48	0.96	226	100.00	25.22	63.27	10.62	0.88	0.00
Shubharanjan Headmanpara	195	100.00	30.26	69.23	0.00	0.00	0.51	243	100.00	24.69	65.84	7.82	0.82	0.82
Swarnakertila	177	100.00	31.07	66.10	0.56	0.56	1.69	181	100.00	19.89	66.85	10.50	0.55	2.21
Uttarpara	178	100.00	37.64	61.24	1.12	0.00	0.00	200	100.00	20.50	67.50	9.50	1.00	1.50
Choungarakapa*	580	100.00	35.00	62.59	2.24	0.17	0.00	591	100.00	26.57	63.79	8.97	0.51	0.17
Dewanpara	87	100.00	34.48	62.07	2.30	1.15	0.00	83	100.00	20.48	67.47	12.05	0.00	0.00
Jagat Jyoti Headmanpara	102	100.00	29.41	70.59	0.00	0.00	0.00	123	100.00	24.39	63.41	11.38	0.81	0.00
Khedapara	148	100.00	39.86	57.43	2.70	0.00	0.00	142	100.00	34.51	61.27	3.52	0.00	0.70
Rebati Karbaripara	126	100.00	38.10	59.52	2.38	0.00	0.00	127	100.00	22.83	62.99	12.60	1.57	0.00
Shashi Karbaripara	86	100.00	30.23	66.28	3.49	0.00	0.00	88	100.00	29.55	62.50	7.95	0.00	0.00
Singapara	31	100.00	32.26	64.52	3.23	0.00	0.00	28	100.00	21.43	75.00	3.57	0.00	0.00
Khedachhara*	2243	100.00	32.99	65.27	1.38	0.27	0.09	2186	100.00	23.97	66.01	8.92	0.50	0.59
Ambagan	236	100.00	40.68	58.47	0.85	0.00	0.00	285	100.00	24.21	64.21	8.77	0.70	2.11
Ambagan Malchan Cakmapara	48	100.00	29.17	66.67	4.17	0.00	0.00	57	100.00	24.56	63.16	12.28	0.00	0.00
Amin Chairmanpara	113	100.00	38.94	60.18	0.00	0.88	0.00	132	100.00	15.15	68.18	14.39	0.76	1.52
Bgb Headquaeter Palashpur	321	100.00	22.74	76.32	0.62	0.31	0.00	47	100.00	8.51	91.49	0.00	0.00	0.00
Dhakaiyapara	95	100.00	40.00	58.95	1.05	0.00	0.00	118	100.00	25.42	56.78	16.95	0.00	0.85
Dp Para	135	100.00	35.56	63.70	0.74	0.00	0.00	167	100.00	22.75	65.27	11.38	0.60	0.00
Hemanga Karbaripara	23	100.00	47.83	47.83	4.35	0.00	0.00	23	100.00	52.17	47.83	0.00	0.00	0.00
Haridhan Marmapara	74	100.00	36.49	58.11	2.70	2.70	0.00	68	100.00	23.53	64.71	11.76	0.00	0.00

Administrative Unit, Location and Community	Male Population	Percentage of Male						Female Population	Percentage of Female					
		Total	Never Married	Currently Married	Widower	Divorced	Separated		Total	Never Married	Currently Married	Widow	Divorced	Separated
1	2	3	4	5	6	7	8	9	10	11	12	13	14	15
Kalamia Leaderpara	98	100.00	27.55	72.45	0.00	0.00	0.00	129	100.00	31.01	68.99	0.00	0.00	0.00
Karchandra Karbaripara	31	100.00	45.16	54.84	0.00	0.00	0.00	23	100.00	26.09	69.57	4.35	0.00	0.00
Khaleq Leaderpara	215	100.00	40.47	58.60	0.00	0.47	0.47	210	100.00	22.38	67.14	9.52	0.48	0.48
Manu Memberpara	38	100.00	13.16	81.58	5.26	0.00	0.00	49	100.00	22.45	67.35	10.20	0.00	0.00
Rabisundar Chakmapara	199	100.00	26.13	68.84	5.03	0.00	0.00	207	100.00	23.19	68.12	8.21	0.48	0.00
Sudhirkumarpara	56	100.00	41.07	55.36	3.57	0.00	0.00	49	100.00	24.49	65.31	10.20	0.00	0.00
Taipapara	191	100.00	35.08	64.40	0.00	0.00	0.52	200	100.00	28.50	63.50	6.00	1.00	1.00
Upendra Headmanpara	217	100.00	28.11	69.59	1.84	0.46	0.00	252	100.00	22.62	67.86	9.13	0.40	0.00
Wazed Memberpara	153	100.00	34.64	64.05	1.31	0.00	0.00	170	100.00	25.29	64.71	8.24	1.18	0.59
<b>Gumti Union</b>	<b>5241</b>	<b>100.00</b>	<b>34.23</b>	<b>64.53</b>	<b>0.88</b>	<b>0.11</b>	<b>0.25</b>	<b>5503</b>	<b>100.00</b>	<b>20.99</b>	<b>69.05</b>	<b>8.63</b>	<b>0.56</b>	<b>0.76</b>
Rural	4206	100.00	34.47	64.27	0.90	0.10	0.26	4430	100.00	20.54	69.35	8.89	0.52	0.70
Urban	1035	100.00	33.24	65.60	0.77	0.19	0.19	1073	100.00	22.83	67.85	7.55	0.75	1.03
Badalchara*	196	100.00	28.57	69.90	0.51	0.00	1.02	186	100.00	19.35	76.88	3.76	0.00	0.00
Bhangamura-2	49	100.00	28.57	69.39	0.00	0.00	2.04	39	100.00	10.26	89.74	0.00	0.00	0.00
Bumungkaraipara	42	100.00	28.57	66.67	2.38	0.00	2.38	38	100.00	26.32	73.68	0.00	0.00	0.00
Dhankumarpara	7	100.00	14.29	85.71	0.00	0.00	0.00	8	100.00	37.50	62.50	0.00	0.00	0.00
Kaptala	5	100.00	40.00	60.00	0.00	0.00	0.00	7	100.00	28.57	57.14	14.29	0.00	0.00
Pabankumarpara	45	100.00	40.00	60.00	0.00	0.00	0.00	44	100.00	22.73	68.18	9.09	0.00	0.00
Rajendrapara	48	100.00	18.75	81.25	0.00	0.00	0.00	50	100.00	14.00	82.00	4.00	0.00	0.00
Bandarchhara*	1035	100.00	33.24	65.60	0.77	0.19	0.19	1073	100.00	22.83	67.85	7.55	0.75	1.03
Abukhan Memberpara	49	100.00	26.53	71.43	2.04	0.00	0.00	67	100.00	29.85	61.19	4.48	2.99	1.49
Galamonipara	146	100.00	32.88	65.75	0.68	0.00	0.68	155	100.00	23.87	66.45	5.81	1.94	1.94
Jaharlal Headmanpara	48	100.00	41.67	56.25	2.08	0.00	0.00	36	100.00	13.89	77.78	8.33	0.00	0.00
Jatindrapara	31	100.00	41.94	58.06	0.00	0.00	0.00	31	100.00	22.58	77.42	0.00	0.00	0.00
Kalingapara	104	100.00	32.69	66.35	0.96	0.00	0.00	98	100.00	22.45	69.39	8.16	0.00	0.00
Lalindrapara	102	100.00	32.35	67.65	0.00	0.00	0.00	93	100.00	18.28	75.27	5.38	1.08	0.00
Mamtaz Sardarpara	55	100.00	34.55	65.45	0.00	0.00	0.00	54	100.00	18.52	68.52	12.96	0.00	0.00
Mohan Gazipara	47	100.00	34.04	65.96	0.00	0.00	0.00	40	100.00	15.00	85.00	0.00	0.00	0.00
Munaf Munsipara	115	100.00	33.04	63.48	2.61	0.87	0.00	116	100.00	23.28	67.24	8.62	0.86	0.00
Nur Islampara	154	100.00	31.17	67.53	0.00	0.65	0.65	177	100.00	19.21	67.23	9.04	0.56	3.95
Sampritipara	133	100.00	33.08	66.17	0.75	0.00	0.00	148	100.00	30.41	61.49	8.11	0.00	0.00
Udaykumarpara	51	100.00	35.29	64.71	0.00	0.00	0.00	58	100.00	25.86	60.34	13.79	0.00	0.00
Gargarial*	1780	100.00	35.51	63.31	0.67	0.17	0.34	1903	100.00	20.18	69.15	9.20	0.53	0.95
Ali Ahammad Masterpara	413	100.00	42.86	55.45	1.21	0.24	0.24	404	100.00	24.01	63.61	10.89	0.74	0.74
Ali Memberpara	96	100.00	36.46	63.54	0.00	0.00	0.00	103	100.00	16.50	83.50	0.00	0.00	0.00
Asmat Ali Sardarpara	213	100.00	28.17	69.95	1.41	0.47	0.00	268	100.00	20.15	68.28	10.45	0.00	1.12
Bahdurpara	113	100.00	28.32	70.80	0.88	0.00	0.00	117	100.00	22.22	69.23	8.55	0.00	0.00
Bhagyadhan Memberpara	136	100.00	33.82	66.18	0.00	0.00	0.00	142	100.00	26.06	66.90	7.04	0.00	0.00
Malek Masterpara	126	100.00	33.33	65.87	0.00	0.79	0.00	127	100.00	21.26	70.87	7.09	0.00	0.79
Mana Memberpara	113	100.00	36.28	62.83	0.00	0.00	0.88	113	100.00	18.58	68.14	11.50	0.88	0.88
Samsu Sardarpara	120	100.00	30.83	66.67	2.50	0.00	0.00	145	100.00	13.79	70.34	13.79	0.00	2.07
Satbhaiyapara	102	100.00	38.24	59.80	0.00	0.00	1.96	96	100.00	16.67	71.88	8.33	0.00	3.13
Taiyab Memberpara	132	100.00	37.12	62.88	0.00	0.00	0.00	130	100.00	20.77	74.62	3.08	0.77	0.77
Master Para	114	100.00	33.33	64.91	0.00	0.00	1.75	142	100.00	16.90	69.01	9.86	2.11	2.11
Muslim Para	102	100.00	35.29	64.71	0.00	0.00	0.00	116	100.00	15.52	69.83	12.93	1.72	0.00
Gumati*	1849	100.00	35.21	63.71	0.87	0.05	0.16	1976	100.00	21.15	68.67	8.96	0.66	0.56
Alim Writerpara	269	100.00	33.83	65.06	0.74	0.00	0.37	292	100.00	18.84	70.89	8.22	1.03	1.03
Balichandrapara	179	100.00	30.73	69.27	0.00	0.00	0.00	215	100.00	21.40	71.16	5.58	0.93	0.93
Bazarpara	91	100.00	63.74	36.26	0.00	0.00	0.00	32	100.00	15.63	71.88	6.25	3.13	3.13
Birendrakishorpara	137	100.00	31.39	67.88	0.73	0.00	0.00	160	100.00	25.63	65.63	8.13	0.63	0.00
Chairmanpara	34	100.00	32.35	67.65	0.00	0.00	0.00	40	100.00	20.00	70.00	10.00	0.00	0.00
Hajipara	152	100.00	32.24	65.79	1.97	0.00	0.00	173	100.00	21.97	65.90	12.14	0.00	0.00
Kalapanipara	118	100.00	38.14	61.86	0.00	0.00	0.00	136	100.00	22.79	67.65	9.56	0.00	0.00
Mahabub Memberpara	96	100.00	35.42	60.42	4.17	0.00	0.00	97	100.00	20.62	68.04	11.34	0.00	0.00
Majumdarpara	200	100.00	35.00	63.50	1.50	0.00	0.00	225	100.00	20.00	72.44	7.11	0.44	0.00
Mansur Contractorpara	151	100.00	28.48	71.52	0.00	0.00	0.00	167	100.00	21.56	67.66	8.98	0.60	1.20
Muslim Memberpara	93	100.00	34.41	62.37	2.15	0.00	1.08	114	100.00	20.18	65.79	12.28	1.75	0.00
Nur Islam Memberpara	121	100.00	38.84	60.33	0.83	0.00	0.00	137	100.00	23.36	67.88	7.30	0.00	1.46
Uttar Shantipur	208	100.00	35.10	63.94	0.00	0.48	0.48	188	100.00	20.21	66.49	11.70	1.06	0.53
Makhum Taisa*	381	100.00	29.13	68.50	2.36	0.00	0.00	365	100.00	19.73	70.14	9.59	0.00	0.55
Bhangamura-1	29	100.00	20.69	75.86	3.45	0.00	0.00	33	100.00	12.12	78.79	9.09	0.00	0.00



Administrative Unit, Location and Community	Male Population	Percentage of Male						Female Population	Percentage of Female					
		Total	Never Married	Currently Married	Widower	Divorced	Separated		Total	Never Married	Currently Married	Widow	Divorced	Separated
1	2	3	4	5	6	7	8	9	10	11	12	13	14	15
Gokulmanipara	99	100.00	29.29	66.67	4.04	0.00	0.00	74	100.00	21.62	66.22	12.16	0.00	0.00
Kanskaupara	67	100.00	34.33	62.69	2.99	0.00	0.00	69	100.00	24.64	66.67	7.25	0.00	1.45
Keshab Mahazanpara	118	100.00	24.58	73.73	1.69	0.00	0.00	127	100.00	18.11	70.87	10.24	0.00	0.79
Matindra Headmanpara	32	100.00	25.00	75.00	0.00	0.00	0.00	31	100.00	22.58	74.19	3.23	0.00	0.00
Taranipara	36	100.00	44.44	55.56	0.00	0.00	0.00	31	100.00	16.13	70.97	12.90	0.00	0.00
<b>Matiranga Union</b>	<b>5231</b>	<b>100.00</b>	<b>31.49</b>	<b>65.40</b>	<b>2.43</b>	<b>0.25</b>	<b>0.44</b>	<b>5229</b>	<b>100.00</b>	<b>23.56</b>	<b>65.67</b>	<b>9.35</b>	<b>0.57</b>	<b>0.84</b>
Rural	5231	100.00	31.49	65.40	2.43	0.25	0.44	5229	100.00	23.56	65.67	9.35	0.57	0.84
Urban	0	0.00	0.00	0.00	0.00	0.00	0.00	0	0.00	0.00	0.00	0.00	0.00	0.00
Abhya*	704	100.00	33.10	64.49	1.70	0.14	0.57	706	100.00	26.35	64.59	8.07	0.42	0.57
Abhyapara	14	100.00	21.43	78.57	0.00	0.00	0.00	15	100.00	26.67	73.33	0.00	0.00	0.00
Chaksripara	46	100.00	34.78	63.04	2.17	0.00	0.00	54	100.00	33.33	53.70	9.26	0.00	3.70
Dhamaipara	96	100.00	29.17	67.71	3.13	0.00	0.00	102	100.00	28.43	64.71	6.86	0.00	0.00
Dinabandhupara	45	100.00	40.00	55.56	2.22	0.00	2.22	39	100.00	23.08	69.23	5.13	2.56	0.00
Garjantila	21	100.00	28.57	61.90	9.52	0.00	0.00	27	100.00	22.22	66.67	11.11	0.00	0.00
Hazachhara	63	100.00	30.16	69.84	0.00	0.00	0.00	65	100.00	20.00	73.85	6.15	0.00	0.00
Jari Chandrapara	76	100.00	32.89	67.11	0.00	0.00	0.00	80	100.00	30.00	61.25	8.75	0.00	0.00
Jatinpara	33	100.00	39.39	57.58	0.00	0.00	3.03	30	100.00	20.00	66.67	10.00	3.33	0.00
Majrapara	21	100.00	33.33	61.90	0.00	4.76	0.00	27	100.00	25.93	55.56	18.52	0.00	0.00
Nilanga Headmanpara	102	100.00	31.37	66.67	1.96	0.00	0.00	68	100.00	20.59	70.59	7.35	1.47	0.00
Rupaisingpara	73	100.00	35.62	58.90	2.74	0.00	2.74	75	100.00	30.67	62.67	6.67	0.00	0.00
Shraban Chandrapara	49	100.00	28.57	71.43	0.00	0.00	0.00	51	100.00	23.53	70.59	5.88	0.00	0.00
Taisakathang Karbaripara	35	100.00	34.29	62.86	2.86	0.00	0.00	42	100.00	21.43	64.29	9.52	0.00	4.76
Thangthungpara	30	100.00	46.67	53.33	0.00	0.00	0.00	31	100.00	38.71	48.39	12.90	0.00	0.00
Alutila (Part)*	1011	100.00	31.45	65.08	2.47	0.59	0.40	1025	100.00	23.90	65.56	8.78	0.59	1.17
Ashutosh Karbaripara	48	100.00	25.00	75.00	0.00	0.00	0.00	55	100.00	25.45	67.27	5.45	0.00	1.82
Byangamara	199	100.00	29.15	67.84	2.51	0.50	0.00	174	100.00	28.16	63.22	7.47	0.57	0.57
Chouddakharpara	41	100.00	31.71	65.85	2.44	0.00	0.00	38	100.00	28.95	68.42	2.63	0.00	0.00
Dulchhari	79	100.00	29.11	67.09	3.80	0.00	0.00	79	100.00	20.25	72.15	7.59	0.00	0.00
Ichhachhara	89	100.00	31.46	64.04	3.37	1.12	0.00	112	100.00	21.43	69.64	8.93	0.00	0.00
Ichhachhara Muslimpara	143	100.00	41.26	56.64	0.00	0.70	1.40	156	100.00	19.23	58.97	14.10	1.28	6.41
Jumia Punarbasan	202	100.00	32.18	64.36	1.98	0.99	0.50	182	100.00	21.98	69.23	7.14	1.65	0.00
Kulpara	46	100.00	28.26	58.70	13.04	0.00	0.00	47	100.00	31.91	59.57	8.51	0.00	0.00
Premranjanpara	21	100.00	23.81	71.43	0.00	0.00	4.76	24	100.00	25.00	66.67	8.33	0.00	0.00
Ramdayalpara	49	100.00	22.45	75.51	2.04	0.00	0.00	61	100.00	27.87	65.57	6.56	0.00	0.00
Sapmara	51	100.00	35.29	58.82	3.92	1.96	0.00	49	100.00	18.37	63.27	18.37	0.00	0.00
Khelakumar Para	43	100.00	30.23	69.77	0.00	0.00	0.00	48	100.00	29.17	64.58	6.25	0.00	0.00
Daldali*	637	100.00	28.89	68.29	2.35	0.16	0.31	683	100.00	20.94	67.50	9.96	0.73	0.88
Bhaktapara	48	100.00	25.00	70.83	2.08	2.08	0.00	42	100.00	7.14	85.71	4.76	2.38	0.00
Bireandra Karbaripara	114	100.00	35.96	62.28	1.75	0.00	0.00	113	100.00	24.78	69.03	5.31	0.00	0.88
Chandrapurna Karbaripara	83	100.00	13.25	85.54	0.00	0.00	1.20	96	100.00	12.50	73.96	11.46	1.04	1.04
Daya Headmanpara	53	100.00	37.74	62.26	0.00	0.00	0.00	71	100.00	32.39	50.70	14.08	2.82	0.00
Dharanimohan Karbaripara	66	100.00	18.18	77.27	4.55	0.00	0.00	81	100.00	19.75	67.90	11.11	1.23	0.00
Digindra Karbaripara	13	100.00	30.77	69.23	0.00	0.00	0.00	16	100.00	25.00	62.50	6.25	0.00	6.25
Haripurna Karbaripara	100	100.00	28.00	66.00	5.00	0.00	1.00	96	100.00	13.54	71.88	11.46	0.00	3.13
Hayachandrapara	10	100.00	20.00	80.00	0.00	0.00	0.00	8	100.00	0.00	100.00	0.00	0.00	0.00
Kanthalipara	50	100.00	36.00	62.00	2.00	0.00	0.00	50	100.00	26.00	60.00	14.00	0.00	0.00
Karala Senpara	19	100.00	26.32	73.68	0.00	0.00	0.00	19	100.00	0.00	73.68	26.32	0.00	0.00
Rabichandrapara	13	100.00	15.38	76.92	7.69	0.00	0.00	19	100.00	31.58	63.16	5.26	0.00	0.00
Tapta Masterpara	68	100.00	42.65	54.41	2.94	0.00	0.00	72	100.00	34.72	58.33	6.94	0.00	0.00
Dhalia (Part)*	273	100.00	32.23	65.93	1.47	0.00	0.37	277	100.00	22.38	68.59	8.30	0.00	0.72
Brajendrapara	221	100.00	33.48	64.25	1.81	0.00	0.45	227	100.00	23.79	66.52	8.81	0.00	0.88
Lambachhara	52	100.00	26.92	73.08	0.00	0.00	0.00	50	100.00	16.00	78.00	6.00	0.00	0.00
Taikatang*	658	100.00	29.03	66.57	3.50	0.30	0.61	652	100.00	22.39	65.64	10.12	1.23	0.61
Berai Chandra Karbaripara	18	100.00	50.00	50.00	0.00	0.00	0.00	21	100.00	38.10	42.86	19.05	0.00	0.00
Hachukpara	53	100.00	30.19	67.92	0.00	0.00	1.89	60	100.00	21.67	65.00	13.33	0.00	0.00
Hirendralal Karbaripara	108	100.00	44.44	51.85	2.78	0.00	0.93	71	100.00	38.03	57.75	4.23	0.00	0.00
Hridoy Memberpara	151	100.00	33.77	63.58	1.99	0.00	0.66	140	100.00	24.29	62.86	8.57	2.14	2.14
Kamalcharan Karbaripara	48	100.00	31.25	68.75	0.00	0.00	0.00	49	100.00	18.37	65.31	16.33	0.00	0.00
Kappara	54	100.00	11.11	75.93	11.11	1.85	0.00	60	100.00	20.00	70.00	6.67	3.33	0.00
Khedapara	28	100.00	35.71	53.57	10.71	0.00	0.00	29	100.00	24.14	62.07	13.79	0.00	0.00
Narayan Sen Karbaripara	23	100.00	8.70	91.30	0.00	0.00	0.00	35	100.00	8.57	74.29	14.29	0.00	2.86

Administrative Unit, Location and Community	Male Population	Percentage of Male						Female Population	Percentage of Female					
		Total	Never Married	Currently Married	Widower	Divorced	Separated		Total	Never Married	Currently Married	Widow	Divorced	Separated
1	2	3	4	5	6	7	8	9	10	11	12	13	14	15
Ramananda Headmanpara	128	100.00	15.63	78.13	4.69	0.78	0.78	141	100.00	17.73	70.21	9.93	2.13	0.00
Taikathangpara	24	100.00	25.00	66.67	8.33	0.00	0.00	26	100.00	23.08	65.38	11.54	0.00	0.00
Thapaipara	23	100.00	34.78	65.22	0.00	0.00	0.00	20	100.00	10.00	85.00	5.00	0.00	0.00
Wachhu*	1948	100.00	32.49	64.48	2.46	0.15	0.41	1886	100.00	23.86	65.06	9.81	0.42	0.85
Abhyamukh Dhanirampara	196	100.00	26.02	69.90	4.08	0.00	0.00	192	100.00	20.83	70.83	7.29	1.04	0.00
Bazar Chowdhurypara	148	100.00	39.86	58.11	2.03	0.00	0.00	160	100.00	27.50	58.13	13.13	0.00	1.25
Bilpara	42	100.00	38.10	61.90	0.00	0.00	0.00	40	100.00	17.50	62.50	20.00	0.00	0.00
Chilokpara	29	100.00	37.93	62.07	0.00	0.00	0.00	32	100.00	25.00	56.25	15.63	3.13	0.00
Dantirampara	80	100.00	41.25	53.75	3.75	0.00	1.25	78	100.00	25.64	62.82	10.26	0.00	1.28
Dp Para	37	100.00	29.73	62.16	2.70	0.00	5.41	44	100.00	29.55	54.55	11.36	0.00	4.55
Gaganchandra Karbaripara	86	100.00	40.70	58.14	1.16	0.00	0.00	74	100.00	27.03	68.92	4.05	0.00	0.00
Gokulpara	175	100.00	30.86	65.14	2.86	0.00	1.14	142	100.00	26.06	69.01	1.41	0.70	2.82
Headmanpara	114	100.00	35.09	63.16	1.75	0.00	0.00	123	100.00	26.02	62.60	11.38	0.00	0.00
Jaminichhara	75	100.00	17.33	78.67	4.00	0.00	0.00	67	100.00	22.39	68.66	8.96	0.00	0.00
Lakkhichhara	113	100.00	19.47	78.76	0.88	0.88	0.00	78	100.00	8.97	84.62	6.41	0.00	0.00
Munsi para	52	100.00	32.69	67.31	0.00	0.00	0.00	58	100.00	20.69	68.97	8.62	0.00	1.72
Narachandra Karbaripara	24	100.00	37.50	62.50	0.00	0.00	0.00	27	100.00	25.93	66.67	7.41	0.00	0.00
No. 1 Rubber Bagan	108	100.00	44.44	49.07	4.63	0.00	1.85	113	100.00	35.40	48.67	15.93	0.00	0.00
No. 2 Rubber Bagan	80	100.00	25.00	68.75	5.00	1.25	0.00	102	100.00	29.41	55.88	13.73	0.98	0.00
No. 3 Rubber Bagan	38	100.00	31.58	63.16	2.63	2.63	0.00	34	100.00	23.53	70.59	5.88	0.00	0.00
No. 4 Rubber Bagan	69	100.00	31.88	65.22	2.90	0.00	0.00	79	100.00	22.78	67.09	10.13	0.00	0.00
Rengkhongpara	136	100.00	35.29	63.97	0.74	0.00	0.00	128	100.00	17.97	68.75	10.94	2.34	0.00
Sadaypara	37	100.00	40.54	59.46	0.00	0.00	0.00	32	100.00	21.88	68.75	9.38	0.00	0.00
Sadiapara	82	100.00	26.83	68.29	4.88	0.00	0.00	58	100.00	17.24	74.14	8.62	0.00	0.00
Shichokpara	88	100.00	27.27	70.45	2.27	0.00	0.00	64	100.00	20.31	65.63	12.50	0.00	1.56
Taikumbapara	74	100.00	31.08	64.86	2.70	0.00	1.35	109	100.00	27.52	58.72	9.17	0.00	4.59
Thangtungpara	65	100.00	43.08	56.92	0.00	0.00	0.00	52	100.00	17.31	73.08	9.62	0.00	0.00
<b>Tabalchhari Union</b>	<b>7318</b>	<b>100.00</b>	<b>33.48</b>	<b>65.11</b>	<b>0.94</b>	<b>0.18</b>	<b>0.29</b>	<b>8180</b>	<b>100.00</b>	<b>20.53</b>	<b>67.84</b>	<b>9.50</b>	<b>0.82</b>	<b>1.32</b>
Rural	7318	100.00	33.48	65.11	0.94	0.18	0.29	8180	100.00	20.53	67.84	9.50	0.82	1.32
Urban	0	0.00	0.00	0.00	0.00	0.00	0.00	0	0.00	0.00	0.00	0.00	0.00	0.00
Barabil*	6210	100.00	33.38	65.20	0.98	0.14	0.29	6923	100.00	20.27	68.58	9.01	0.78	1.36
Adarshagram	256	100.00	37.50	62.50	0.00	0.00	0.00	280	100.00	26.79	67.50	4.29	0.71	0.71
Bhagyapara	198	100.00	35.35	62.12	1.52	0.51	0.51	261	100.00	21.84	63.22	11.11	1.15	2.68
Comilla Tila	302	100.00	30.13	69.54	0.33	0.00	0.00	348	100.00	17.24	69.25	12.07	0.29	1.15
Dewanpara	310	100.00	36.77	60.97	1.94	0.00	0.32	338	100.00	18.64	68.64	8.88	1.18	2.66
Dhanmia Sardarpara	112	100.00	33.04	66.07	0.89	0.00	0.00	134	100.00	23.88	62.69	13.43	0.00	0.00
Hajipara	199	100.00	33.67	64.32	1.51	0.00	0.50	237	100.00	21.10	61.18	14.35	0.84	2.53
Harun Sardarpara	233	100.00	39.48	58.37	0.86	0.43	0.86	260	100.00	19.23	68.08	9.62	1.54	1.54
Ichhamara	186	100.00	36.02	63.98	0.00	0.00	0.00	191	100.00	21.99	75.39	2.62	0.00	0.00
Idris Sardarpara	201	100.00	30.85	66.67	2.49	0.00	0.00	250	100.00	19.20	64.80	10.80	3.20	2.00
Kala Mia Sardarpara	78	100.00	33.33	66.67	0.00	0.00	0.00	66	100.00	19.70	80.30	0.00	0.00	0.00
Khan Majumdarpara	135	100.00	28.15	68.89	1.48	0.74	0.74	152	100.00	16.45	71.05	9.21	0.66	2.63
Mahila Madrasapara	264	100.00	34.85	64.39	0.76	0.00	0.00	258	100.00	26.36	62.79	8.14	1.16	1.55
Milan Karbaripara	119	100.00	35.29	60.50	2.52	0.00	1.68	135	100.00	27.41	59.26	11.11	1.48	0.74
Mohammadpur	72	100.00	31.94	68.06	0.00	0.00	0.00	88	100.00	18.18	73.86	5.68	1.14	1.14
Mollapara	214	100.00	29.91	70.09	0.00	0.00	0.00	269	100.00	21.19	75.09	2.97	0.00	0.74
Muslimpara	187	100.00	38.50	61.50	0.00	0.00	0.00	201	100.00	22.89	71.64	3.98	0.50	1.00
Noapara	342	100.00	32.46	65.20	0.88	0.29	1.17	392	100.00	17.86	72.19	8.42	0.26	1.28
Raja Mongal Karbaripara	123	100.00	30.08	68.29	0.00	0.00	1.63	141	100.00	15.60	75.18	5.67	1.42	2.13
Rambabur Deba	291	100.00	34.02	63.57	2.41	0.00	0.00	273	100.00	23.44	67.40	9.16	0.00	0.00
Ramzan Memberpara	167	100.00	34.73	65.27	0.00	0.00	0.00	213	100.00	23.47	64.32	11.27	0.47	0.47
Saodagarpara	188	100.00	28.19	70.21	1.06	0.53	0.00	217	100.00	20.74	65.90	10.14	1.84	1.38
Sarkarpara	316	100.00	32.91	66.46	0.63	0.00	0.00	350	100.00	18.00	65.71	12.57	2.00	1.71
Seru Sardarpara	377	100.00	33.42	65.78	0.27	0.27	0.27	401	100.00	17.71	74.56	6.73	0.50	0.50
Serumia Sardarpara	200	100.00	30.50	68.50	0.00	0.50	0.50	233	100.00	13.73	73.39	7.30	0.00	5.58
Singhapara	307	100.00	31.92	67.10	0.98	0.00	0.00	339	100.00	17.11	70.80	11.21	0.29	0.59
Talukdarpara	110	100.00	33.64	64.55	1.82	0.00	0.00	121	100.00	25.62	61.98	11.57	0.00	0.83
Tulatali	362	100.00	33.98	62.43	2.76	0.55	0.28	423	100.00	20.57	67.38	10.64	0.71	0.71
Tuna Mia Mamberpara	361	100.00	31.30	67.59	0.83	0.00	0.28	352	100.00	20.17	68.75	9.66	0.28	1.14
Tabalchhari*	1108	100.00	34.03	64.62	0.72	0.36	0.27	1257	100.00	21.96	63.72	12.17	1.03	1.11
Bhuiyanpara	148	100.00	35.14	63.51	0.00	0.00	1.35	165	100.00	15.76	67.88	16.36	0.00	0.00

Administrative Unit, Location and Community	Male Population	Percentage of Male						Female Population	Percentage of Female					
		Total	Never Married	Currently Married	Widower	Divorced	Separated		Total	Never Married	Currently Married	Widow	Divorced	Separated
1	2	3	4	5	6	7	8	9	10	11	12	13	14	15
Bongpara	79	100.00	27.85	72.15	0.00	0.00	0.00	100	100.00	24.00	66.00	7.00	0.00	3.00
Hajipara	93	100.00	35.48	64.52	0.00	0.00	0.00	97	100.00	17.53	69.07	12.37	1.03	0.00
Haspatalpara	86	100.00	31.40	67.44	1.16	0.00	0.00	69	100.00	28.99	59.42	11.59	0.00	0.00
Karim Masterpara	79	100.00	46.84	51.90	0.00	1.27	0.00	76	100.00	22.37	55.26	17.11	5.26	0.00
Madrasapara	231	100.00	35.50	64.50	0.00	0.00	0.00	287	100.00	25.09	64.46	10.45	0.00	0.00
Maktabpara	180	100.00	33.89	64.44	1.11	0.56	0.00	201	100.00	22.89	61.19	9.95	1.99	3.98
Masterpara	56	100.00	23.21	75.00	1.79	0.00	0.00	58	100.00	13.79	68.97	17.24	0.00	0.00
Mongjai Karbaripara	156	100.00	32.05	63.46	2.56	1.28	0.64	204	100.00	22.55	61.27	12.75	1.96	1.47
<b>Taindang Union</b>	<b>5366</b>	<b>100.00</b>	<b>33.77</b>	<b>64.42</b>	<b>1.14</b>	<b>0.17</b>	<b>0.50</b>	<b>5695</b>	<b>100.00</b>	<b>20.61</b>	<b>68.29</b>	<b>9.57</b>	<b>0.65</b>	<b>0.88</b>
Rural	5366	100.00	33.77	64.42	1.14	0.17	0.50	5695	100.00	20.61	68.29	9.57	0.65	0.88
Urban	0	0.00	0.00	0.00	0.00	0.00	0.00	0	0.00	0.00	0.00	0.00	0.00	0.00
Achalang*	1942	100.00	32.03	65.86	1.18	0.26	0.67	2001	100.00	21.54	68.07	9.05	0.40	0.95
Abu Taher Sardarpara	131	100.00	32.82	64.12	0.76	0.76	1.53	169	100.00	25.44	64.50	7.10	1.18	1.78
Bagapara	234	100.00	26.50	70.51	1.28	0.00	1.71	196	100.00	16.33	71.94	9.18	0.51	2.04
Barek Leaderpara	179	100.00	34.64	64.80	0.56	0.00	0.00	199	100.00	21.61	71.86	5.53	0.00	1.01
Habib Mamberpara	169	100.00	34.32	63.91	1.78	0.00	0.00	177	100.00	17.51	75.14	7.34	0.00	0.00
Hedayet Ullah Sardarpara	168	100.00	34.52	62.50	1.79	0.00	1.19	176	100.00	17.61	65.34	15.91	1.14	0.00
Islampur	233	100.00	36.48	62.23	0.43	0.43	0.43	236	100.00	27.12	63.98	8.05	0.00	0.85
Krishnadayal Sardarpara	45	100.00	20.00	80.00	0.00	0.00	0.00	12	100.00	41.67	58.33	0.00	0.00	0.00
Mamatay Sardarpara	101	100.00	28.71	71.29	0.00	0.00	0.00	144	100.00	16.67	68.75	13.19	0.00	1.39
Manudas Memberpara	109	100.00	24.77	73.39	0.92	0.00	0.92	86	100.00	22.09	66.28	10.47	0.00	1.16
Marmapara	101	100.00	34.65	63.37	0.99	0.00	0.99	113	100.00	28.32	61.95	8.85	0.00	0.88
Saheb Ali Sardarpara	182	100.00	38.46	60.99	0.55	0.00	0.00	176	100.00	19.32	69.32	10.80	0.00	0.57
Sarbeshwarpara	113	100.00	25.66	69.03	3.54	1.77	0.00	116	100.00	20.69	73.28	5.17	0.86	0.00
Sobhan Sardarpara	177	100.00	31.07	64.97	2.26	0.56	1.13	201	100.00	24.38	64.68	8.46	1.00	1.49
Taindang*	3424	100.00	34.75	63.61	1.11	0.12	0.41	3694	100.00	20.11	68.41	9.85	0.79	0.84
Baghmara	165	100.00	32.73	63.64	3.64	0.00	0.00	201	100.00	18.41	69.65	11.44	0.50	0.00
Bandar Singpara	191	100.00	28.27	69.63	2.09	0.00	0.00	111	100.00	16.22	72.97	9.01	0.00	1.80
Batitila	43	100.00	32.56	65.12	2.33	0.00	0.00	44	100.00	15.91	75.00	9.09	0.00	0.00
Battali	398	100.00	35.68	63.57	0.50	0.25	0.00	450	100.00	17.33	71.56	9.56	0.89	0.67
Bazartila	570	100.00	38.60	60.88	0.18	0.18	0.18	539	100.00	20.78	68.83	8.72	0.93	0.74
Headmanpara	200	100.00	21.50	72.00	3.00	0.50	3.00	250	100.00	18.00	68.40	13.20	0.40	0.00
Majhpara	482	100.00	35.68	62.66	1.24	0.00	0.41	582	100.00	18.21	68.73	10.14	1.20	1.72
Muslimpara	230	100.00	34.35	65.22	0.43	0.00	0.00	301	100.00	24.92	63.46	9.63	1.99	0.00
Noapara	511	100.00	35.42	62.43	1.37	0.20	0.59	582	100.00	20.96	67.18	10.82	0.34	0.69
Porabari	118	100.00	33.05	64.41	2.54	0.00	0.00	115	100.00	25.22	67.83	6.96	0.00	0.00
Sinduk Depapara	299	100.00	39.80	60.20	0.00	0.00	0.00	320	100.00	20.00	69.38	9.06	0.94	0.63
Tanaikyapara	163	100.00	35.58	62.58	0.61	0.00	1.23	139	100.00	25.18	61.15	9.35	0.00	4.32
Tango Mahajanpara	54	100.00	27.78	72.22	0.00	0.00	0.00	60	100.00	25.00	70.00	5.00	0.00	0.00
<b>Panchhari Upazila</b>	<b>27763</b>	<b>100.00</b>	<b>31.29</b>	<b>66.02</b>	<b>2.05</b>	<b>0.19</b>	<b>0.46</b>	<b>28059</b>	<b>100.00</b>	<b>22.94</b>	<b>66.37</b>	<b>9.56</b>	<b>0.39</b>	<b>0.73</b>
Rural	14029	100.00	32.03	65.10	2.15	0.18	0.53	14324	100.00	23.31	65.49	10.04	0.41	0.75
Urban	13734	100.00	30.52	66.95	1.94	0.20	0.39	13735	100.00	22.56	67.30	9.06	0.36	0.72
<b>Chengi Union</b>	<b>3754</b>	<b>100.00</b>	<b>28.29</b>	<b>69.02</b>	<b>2.24</b>	<b>0.13</b>	<b>0.32</b>	<b>3667</b>	<b>100.00</b>	<b>21.87</b>	<b>68.61</b>	<b>8.97</b>	<b>0.19</b>	<b>0.35</b>
Rural	0	0.00	0.00	0.00	0.00	0.00	0.00	0	0.00	0.00	0.00	0.00	0.00	0.00
Urban	3754	100.00	28.29	69.02	2.24	0.13	0.32	3667	100.00	21.87	68.61	8.97	0.19	0.35
Chengi*	3754	100.00	28.29	69.02	2.24	0.13	0.32	3667	100.00	21.87	68.61	8.97	0.19	0.35
Amarendrapara	99	100.00	34.34	57.58	8.08	0.00	0.00	78	100.00	20.51	74.36	5.13	0.00	0.00
Angjapara	127	100.00	22.83	75.59	1.57	0.00	0.00	88	100.00	19.32	71.59	9.09	0.00	0.00
Brajamohanpara	79	100.00	25.32	72.15	1.27	1.27	0.00	85	100.00	20.00	68.24	9.41	0.00	2.35
Buddharampara	131	100.00	30.53	67.94	1.53	0.00	0.00	135	100.00	22.22	68.15	9.63	0.00	0.00
Chandra Karbaripara	214	100.00	28.04	69.16	2.34	0.47	0.00	224	100.00	22.32	66.52	10.27	0.45	0.45
Dhanyachandrapara	233	100.00	34.76	63.52	1.29	0.00	0.43	201	100.00	16.92	73.63	8.96	0.50	0.00
Durgamanipara	273	100.00	28.57	67.77	2.20	0.37	1.10	206	100.00	17.48	71.36	10.68	0.00	0.49
Jagat Mohanpara	208	100.00	30.77	64.90	4.33	0.00	0.00	205	100.00	22.93	65.37	11.22	0.00	0.49
Jagat Senpara	57	100.00	21.05	73.68	3.51	0.00	1.75	56	100.00	19.64	73.21	7.14	0.00	0.00
Jitendrapara	177	100.00	28.81	68.36	2.82	0.00	0.00	190	100.00	20.53	71.58	7.89	0.00	0.00
Jubanashwapara	200	100.00	22.00	75.50	2.00	0.00	0.50	214	100.00	19.63	71.96	7.48	0.47	0.47
Karap Chandrapara	109	100.00	33.03	66.06	0.92	0.00	0.00	107	100.00	23.36	68.22	8.41	0.00	0.00
Karunamohanpara	55	100.00	32.73	67.27	0.00	0.00	0.00	51	100.00	27.45	72.55	0.00	0.00	0.00
Khargapara	185	100.00	27.03	70.27	1.08	0.54	1.08	164	100.00	23.78	66.46	8.54	0.61	0.61
Kinadhan Baidyapara	206	100.00	27.67	70.39	1.94	0.00	0.00	221	100.00	21.27	66.06	12.67	0.00	0.00

Administrative Unit, Location and Community	Male Population	Percentage of Male						Female Population	Percentage of Female					
		Total	Never Married	Currently Married	Widower	Divorced	Separated		Total	Never Married	Currently Married	Widow	Divorced	Separated
1	2	3	4	5	6	7	8	9	10	11	12	13	14	15
Kinamanipara	52	100.00	21.15	73.08	5.77	0.00	0.00	46	100.00	13.04	82.61	2.17	0.00	2.17
Lakshmi Rampara	59	100.00	30.51	66.10	3.39	0.00	0.00	60	100.00	25.00	65.00	10.00	0.00	0.00
Lambupara	147	100.00	31.29	67.35	1.36	0.00	0.00	154	100.00	25.97	64.94	9.09	0.00	0.00
Lendiapara	72	100.00	34.72	62.50	2.78	0.00	0.00	87	100.00	26.44	57.47	16.09	0.00	0.00
Madhu Mangalpara	105	100.00	27.62	71.43	0.95	0.00	0.00	101	100.00	15.84	75.25	8.91	0.00	0.00
Mangaldhanpara	71	100.00	32.39	67.61	0.00	0.00	0.00	68	100.00	19.12	80.88	0.00	0.00	0.00
Matulipara	17	100.00	5.88	88.24	5.88	0.00	0.00	20	100.00	10.00	85.00	5.00	0.00	0.00
Natunpara	34	100.00	11.76	76.47	2.94	2.94	5.88	34	100.00	20.59	73.53	5.88	0.00	0.00
Nilamani Headmanpara	141	100.00	31.21	66.67	2.13	0.00	0.00	146	100.00	21.23	65.07	12.33	0.68	0.68
Pettuyapara	89	100.00	23.60	74.16	2.25	0.00	0.00	88	100.00	21.59	75.00	3.41	0.00	0.00
Pushta Raypara	97	100.00	34.02	62.89	3.09	0.00	0.00	99	100.00	25.25	65.66	9.09	0.00	0.00
Raj Mohan Para	18	100.00	16.67	83.33	0.00	0.00	0.00	22	100.00	27.27	72.73	0.00	0.00	0.00
Ramanipara	58	100.00	25.86	70.69	1.72	0.00	1.72	61	100.00	29.51	63.93	1.64	3.28	1.64
Ratnasenpara	60	100.00	30.00	66.67	3.33	0.00	0.00	62	100.00	25.81	67.74	6.45	0.00	0.00
Shamvu Ray Para	213	100.00	27.70	71.83	0.00	0.00	0.47	205	100.00	29.76	60.49	8.29	0.00	1.46
Subalchandra Para	54	100.00	22.22	77.78	0.00	0.00	0.00	58	100.00	18.97	70.69	10.34	0.00	0.00
Surja Mohan Para	82	100.00	21.95	71.95	6.10	0.00	0.00	87	100.00	16.09	70.11	13.79	0.00	0.00
Takshmi Ray Para	32	100.00	25.00	68.75	6.25	0.00	0.00	44	100.00	34.09	50.00	15.91	0.00	0.00
<b>Latiban Union</b>	<b>4143</b>	<b>100.00</b>	<b>30.94</b>	<b>65.53</b>	<b>2.49</b>	<b>0.22</b>	<b>0.82</b>	<b>4147</b>	<b>100.00</b>	<b>22.76</b>	<b>67.08</b>	<b>9.14</b>	<b>0.27</b>	<b>0.75</b>
Rural	4143	100.00	30.94	65.53	2.49	0.22	0.82	4147	100.00	22.76	67.08	9.14	0.27	0.75
Urban	0	0.00	0.00	0.00	0.00	0.00	0.00	0	0.00	0.00	0.00	0.00	0.00	0.00
Jugalchhari*	1088	100.00	33.55	62.41	2.85	0.37	0.83	1094	100.00	25.41	63.35	9.78	0.55	0.91
Mogli Mohan Para	86	100.00	41.86	56.98	1.16	0.00	0.00	80	100.00	23.75	65.00	11.25	0.00	0.00
Bamvupara	94	100.00	38.30	58.51	3.19	0.00	0.00	90	100.00	23.33	63.33	13.33	0.00	0.00
Chhota Bari	84	100.00	34.52	61.90	2.38	1.19	0.00	91	100.00	31.87	58.24	6.59	2.20	1.10
Singsa Para	157	100.00	29.30	66.24	3.18	1.27	0.00	151	100.00	23.84	70.86	5.30	0.00	0.00
Bagan Para	120	100.00	38.33	57.50	3.33	0.00	0.83	123	100.00	26.02	56.10	17.89	0.00	0.00
Heladhulapara	95	100.00	30.53	64.21	2.11	0.00	3.16	97	100.00	20.62	64.95	10.31	1.03	3.09
Kangchairipara	180	100.00	37.22	53.89	6.11	0.56	2.22	168	100.00	28.57	58.33	8.93	1.79	2.38
Katal Manipara	176	100.00	27.27	72.16	0.57	0.00	0.00	196	100.00	28.57	65.82	5.10	0.00	0.51
Dhani Kumar Para	12	100.00	8.33	91.67	0.00	0.00	0.00	16	100.00	12.50	68.75	18.75	0.00	0.00
Gunadhar Para	42	100.00	38.10	59.52	0.00	0.00	2.38	35	100.00	8.57	71.43	17.14	0.00	2.86
Lakkiranjan Para	42	100.00	26.19	69.05	4.76	0.00	0.00	47	100.00	25.53	61.70	12.77	0.00	0.00
Latiban*	3055	100.00	30.02	66.64	2.36	0.16	0.82	3053	100.00	21.81	68.42	8.91	0.16	0.69
Balipara	121	100.00	25.62	73.55	0.83	0.00	0.00	112	100.00	11.61	78.57	9.82	0.00	0.00
Chandranathpara	157	100.00	38.85	58.60	1.91	0.00	0.64	163	100.00	22.70	62.58	14.72	0.00	0.00
Dakkhin Nalkata	129	100.00	31.78	61.24	5.43	0.00	1.55	139	100.00	27.34	58.27	13.67	0.00	0.72
Dhukhirampara	28	100.00	21.43	78.57	0.00	0.00	0.00	34	100.00	23.53	70.59	5.88	0.00	0.00
Durchharipara	117	100.00	32.48	64.96	2.56	0.00	0.00	118	100.00	28.81	65.25	5.93	0.00	0.00
Chandra Sen Para	51	100.00	19.61	76.47	3.92	0.00	0.00	52	100.00	19.23	67.31	13.46	0.00	0.00
Gangarampara	84	100.00	23.81	72.62	3.57	0.00	0.00	94	100.00	21.28	64.89	12.77	1.06	0.00
Harisadhanpara	30	100.00	46.67	46.67	3.33	0.00	3.33	29	100.00	34.48	51.72	13.79	0.00	0.00
Headmanpara	44	100.00	36.36	63.64	0.00	0.00	0.00	39	100.00	20.51	71.79	7.69	0.00	0.00
Horendra Para	27	100.00	22.22	70.37	3.70	0.00	3.70	32	100.00	31.25	62.50	6.25	0.00	0.00
Jamin Dhanpara	130	100.00	26.15	70.00	3.08	0.00	0.77	123	100.00	19.51	73.98	6.50	0.00	0.00
Jurcharipara	44	100.00	20.45	79.55	0.00	0.00	0.00	50	100.00	20.00	74.00	6.00	0.00	0.00
Kanaraypara	83	100.00	32.53	62.65	3.61	0.00	1.20	78	100.00	19.23	69.23	10.26	0.00	1.28
Karigarpara	136	100.00	24.26	71.32	2.21	0.74	1.47	145	100.00	19.31	68.97	5.52	1.38	4.83
Khamarpara	14	100.00	21.43	78.57	0.00	0.00	0.00	15	100.00	20.00	73.33	6.67	0.00	0.00
Kishtamohanpara	32	100.00	18.75	75.00	6.25	0.00	0.00	35	100.00	17.14	65.71	14.29	0.00	2.86
Lila Mohanpara	124	100.00	25.00	70.97	1.61	0.00	2.42	141	100.00	20.57	65.25	14.18	0.00	0.00
Lalit Mohan Para	56	100.00	25.00	73.21	1.79	0.00	0.00	60	100.00	20.00	66.67	11.67	0.00	1.67
Madhupara	144	100.00	31.94	63.89	3.47	0.00	0.69	138	100.00	26.09	68.84	4.35	0.00	0.72
Nabin Chanpara	134	100.00	29.85	69.40	0.75	0.00	0.00	135	100.00	19.26	70.37	10.37	0.00	0.00
Nabinchandrapara	122	100.00	31.15	63.93	2.46	0.00	2.46	150	100.00	27.33	64.67	7.33	0.67	0.00
Oklaymasharapara	28	100.00	21.43	78.57	0.00	0.00	0.00	31	100.00	29.03	70.97	0.00	0.00	0.00
Porabari	83	100.00	30.12	67.47	0.00	0.00	2.41	75	100.00	21.33	68.00	9.33	1.33	0.00
Pradippara	134	100.00	22.39	77.61	0.00	0.00	0.00	146	100.00	19.86	73.97	6.16	0.00	0.00
Pulinpur	140	100.00	30.00	65.71	3.57	0.00	0.71	139	100.00	23.02	70.50	5.76	0.00	0.72
Purba Nalkata	125	100.00	30.40	68.80	0.80	0.00	0.00	95	100.00	16.84	77.89	5.26	0.00	0.00
Prannya Para	35	100.00	31.43	62.86	5.71	0.00	0.00	30	100.00	20.00	70.00	10.00	0.00	0.00



Administrative Unit, Location and Community	Male Population	Percentage of Male						Female Population	Percentage of Female					
		Total	Never Married	Currently Married	Widower	Divorced	Separated		Total	Never Married	Currently Married	Widow	Divorced	Separated
1	2	3	4	5	6	7	8	9	10	11	12	13	14	15
Bhaggya Mohajan Para	23	100.00	30.43	52.17	17.39	0.00	0.00	17	100.00	23.53	70.59	5.88	0.00	0.00
Ramshingpara	143	100.00	30.07	63.64	1.40	2.80	2.10	120	100.00	19.17	74.17	5.83	0.00	0.83
Rejamanipara	68	100.00	50.00	50.00	0.00	0.00	0.00	48	100.00	27.08	66.67	4.17	0.00	2.08
Sukra Mohan Para	38	100.00	21.05	71.05	7.89	0.00	0.00	40	100.00	17.50	72.50	10.00	0.00	0.00
Shantiranjanpara	45	100.00	31.11	64.44	2.22	0.00	2.22	41	100.00	26.83	65.85	7.32	0.00	0.00
Tridibeshor Para	88	100.00	34.09	64.77	1.14	0.00	0.00	87	100.00	17.24	72.41	10.34	0.00	0.00
Ugyajai para	157	100.00	44.59	52.87	1.91	0.00	0.64	147	100.00	23.81	62.59	10.20	0.00	3.40
Uttar Nalkata	141	100.00	24.82	70.92	3.55	0.00	0.71	155	100.00	20.65	67.74	10.97	0.00	0.65
<b>Logang Union</b>	<b>5089</b>	<b>100.00</b>	<b>30.63</b>	<b>66.48</b>	<b>2.46</b>	<b>0.12</b>	<b>0.31</b>	<b>5113</b>	<b>100.00</b>	<b>22.98</b>	<b>66.42</b>	<b>9.74</b>	<b>0.37</b>	<b>0.49</b>
Rural	5089	100.00	30.63	66.48	2.46	0.12	0.31	5113	100.00	22.98	66.42	9.74	0.37	0.49
Urban	0	0.00	0.00	0.00	0.00	0.00	0.00	0	0.00	0.00	0.00	0.00	0.00	0.00
Bara Panchhari*	1373	100.00	32.92	63.73	2.84	0.36	0.15	1401	100.00	22.98	65.38	10.56	0.71	0.36
Alendrapara	73	100.00	28.77	67.12	1.37	2.74	0.00	74	100.00	14.86	71.62	12.16	1.35	0.00
Bengapara	30	100.00	30.00	66.67	3.33	0.00	0.00	33	100.00	24.24	60.61	15.15	0.00	0.00
Bidyamohanpara	54	100.00	33.33	62.96	3.70	0.00	0.00	49	100.00	18.37	73.47	8.16	0.00	0.00
Birendra Karbaripara	113	100.00	29.20	64.60	6.19	0.00	0.00	114	100.00	24.56	63.16	12.28	0.00	0.00
Chitta Ranjon Para	36	100.00	19.44	80.56	0.00	0.00	0.00	46	100.00	19.57	73.91	4.35	0.00	2.17
Fatemanagar	381	100.00	34.91	63.78	0.52	0.52	0.26	411	100.00	19.95	65.21	13.87	0.73	0.24
Ganjapara	20	100.00	40.00	60.00	0.00	0.00	0.00	20	100.00	15.00	60.00	20.00	0.00	5.00
Purna Kumar Para	107	100.00	37.38	61.68	0.93	0.00	0.00	100	100.00	31.00	62.00	6.00	0.00	1.00
Joutha Khamarpara	20	100.00	25.00	70.00	5.00	0.00	0.00	20	100.00	15.00	85.00	0.00	0.00	0.00
Kashipara	58	100.00	36.21	62.07	1.72	0.00	0.00	65	100.00	32.31	56.92	10.77	0.00	0.00
Niladhanpara	57	100.00	28.07	68.42	3.51	0.00	0.00	55	100.00	20.00	70.91	9.09	0.00	0.00
Dino Bandu Para	53	100.00	33.96	62.26	1.89	1.89	0.00	53	100.00	18.87	67.92	9.43	3.77	0.00
Pashchim Madan Karbaripara	43	100.00	37.21	58.14	4.65	0.00	0.00	38	100.00	15.79	73.68	10.53	0.00	0.00
Patikumarpada	90	100.00	38.89	56.67	4.44	0.00	0.00	87	100.00	37.93	57.47	4.60	0.00	0.00
Pradippara	48	100.00	35.42	54.17	8.33	0.00	2.08	42	100.00	23.81	64.29	11.90	0.00	0.00
Ramtanupara	68	100.00	25.00	72.06	2.94	0.00	0.00	72	100.00	22.22	69.44	6.94	1.39	0.00
Riyang Chharapara	43	100.00	30.23	62.79	6.98	0.00	0.00	37	100.00	16.22	72.97	10.81	0.00	0.00
Saontalpara	23	100.00	17.39	69.57	13.04	0.00	0.00	23	100.00	26.09	65.22	8.70	0.00	0.00
Sindukumarpara	8	100.00	37.50	62.50	0.00	0.00	0.00	12	100.00	58.33	41.67	0.00	0.00	0.00
Takkupedapara	27	100.00	37.04	59.26	3.70	0.00	0.00	27	100.00	18.52	59.26	14.81	7.41	0.00
Perachara Marma Para	21	100.00	38.10	57.14	4.76	0.00	0.00	23	100.00	30.43	52.17	8.70	4.35	4.35
Logang*	3716	100.00	29.79	67.49	2.31	0.03	0.38	3712	100.00	22.98	66.81	9.43	0.24	0.54
Abinashpara	101	100.00	24.75	71.29	3.96	0.00	0.00	112	100.00	20.54	68.75	10.71	0.00	0.00
Anandamohanpara	64	100.00	18.75	81.25	0.00	0.00	0.00	82	100.00	31.71	60.98	6.10	0.00	1.22
Anilpara	87	100.00	27.59	68.97	3.45	0.00	0.00	91	100.00	25.27	64.84	9.89	0.00	0.00
Anil Chandra Para	107	100.00	16.82	79.44	1.87	0.00	1.87	64	100.00	7.81	79.69	10.94	0.00	1.56
Baburapara	81	100.00	35.80	61.73	2.47	0.00	0.00	94	100.00	29.79	59.57	9.57	0.00	1.06
Bharatbarshapara	71	100.00	30.99	66.20	1.41	0.00	1.41	73	100.00	19.18	69.86	6.85	0.00	4.11
Brihat Chandrapara	80	100.00	33.75	60.00	6.25	0.00	0.00	99	100.00	31.31	55.56	13.13	0.00	0.00
Barendra Karbari Para	67	100.00	32.84	65.67	1.49	0.00	0.00	81	100.00	27.16	58.02	9.88	2.47	2.47
Battya Karbari Para	25	100.00	24.00	76.00	0.00	0.00	0.00	25	100.00	8.00	80.00	8.00	0.00	4.00
Birajoy Karbari Para	79	100.00	36.71	63.29	0.00	0.00	0.00	79	100.00	27.85	63.29	8.86	0.00	0.00
Chikan Chanpara	115	100.00	28.70	70.43	0.87	0.00	0.00	121	100.00	22.31	67.77	9.92	0.00	0.00
Dhudukchhara	153	100.00	23.53	73.20	3.27	0.00	0.00	164	100.00	20.12	68.90	10.37	0.61	0.00
Dayal Karbari Para	20	100.00	40.00	50.00	10.00	0.00	0.00	17	100.00	23.53	64.71	11.76	0.00	0.00
Ghilatalipara	68	100.00	25.00	70.59	2.94	0.00	1.47	67	100.00	19.40	70.15	5.97	0.00	4.48
Hatimarapara	91	100.00	31.87	62.64	4.40	0.00	1.10	84	100.00	23.81	71.43	4.76	0.00	0.00
Jatishpara	60	100.00	28.33	70.00	1.67	0.00	0.00	53	100.00	9.43	83.02	7.55	0.00	0.00
Kharga Para	22	100.00	27.27	72.73	0.00	0.00	0.00	23	100.00	17.39	69.57	13.04	0.00	0.00
Krishna Karbari Para	19	100.00	31.58	63.16	5.26	0.00	0.00	19	100.00	21.05	78.95	0.00	0.00	0.00
Kalam Para	140	100.00	27.14	71.43	0.71	0.00	0.71	164	100.00	23.78	64.02	11.59	0.00	0.61
Logang Bazar Para	110	100.00	33.64	65.45	0.91	0.00	0.00	149	100.00	27.52	55.70	14.09	2.01	0.67
Lal Mohan Para	45	100.00	26.67	68.89	2.22	0.00	2.22	43	100.00	23.26	72.09	4.65	0.00	0.00
Logang Char Para	75	100.00	37.33	62.67	0.00	0.00	0.00	69	100.00	17.39	75.36	7.25	0.00	0.00
Madhuram Para	98	100.00	23.47	76.53	0.00	0.00	0.00	64	100.00	14.06	73.44	12.50	0.00	0.00
Madhu Ranjan Para	51	100.00	29.41	66.67	3.92	0.00	0.00	52	100.00	28.85	65.38	1.92	0.00	3.85
Muni Karbaripara	83	100.00	31.33	61.45	7.23	0.00	0.00	88	100.00	28.41	61.36	10.23	0.00	0.00
Niharbindu Para	11	100.00	27.27	72.73	0.00	0.00	0.00	12	100.00	16.67	75.00	8.33	0.00	0.00
Pahar Chan Para	73	100.00	30.14	67.12	2.74	0.00	0.00	82	100.00	24.39	64.63	10.98	0.00	0.00

Administrative Unit, Location and Community	Male Population	Percentage of Male						Female Population	Percentage of Female					
		Total	Never Married	Currently Married	Widower	Divorced	Separated		Total	Never Married	Currently Married	Widow	Divorced	Separated
1	2	3	4	5	6	7	8	9	10	11	12	13	14	15
Prabhu Manipara	86	100.00	30.23	62.79	6.98	0.00	0.00	86	100.00	22.09	60.47	17.44	0.00	0.00
Premkumara	29	100.00	20.69	79.31	0.00	0.00	0.00	49	100.00	24.49	53.06	20.41	0.00	2.04
Paschim Babura Para	67	100.00	31.34	64.18	4.48	0.00	0.00	62	100.00	22.58	75.81	1.61	0.00	0.00
Prabin Mohan Karbari Para	49	100.00	36.73	63.27	0.00	0.00	0.00	54	100.00	31.48	59.26	9.26	0.00	0.00
Prashanta Para	94	100.00	36.17	63.83	0.00	0.00	0.00	52	100.00	23.08	76.92	0.00	0.00	0.00
Pravu Ranjan Karbari Para	32	100.00	37.50	62.50	0.00	0.00	0.00	35	100.00	31.43	60.00	8.57	0.00	0.00
Rabidhanpara	92	100.00	29.35	64.13	5.43	0.00	1.09	92	100.00	27.17	67.39	4.35	1.09	0.00
Rajendrapara	40	100.00	27.50	67.50	5.00	0.00	0.00	37	100.00	21.62	67.57	10.81	0.00	0.00
Ranjanpara	42	100.00	30.95	66.67	2.38	0.00	0.00	36	100.00	13.89	77.78	8.33	0.00	0.00
Rupsenpara	104	100.00	35.58	64.42	0.00	0.00	0.00	93	100.00	21.51	78.49	0.00	0.00	0.00
Shachindra Karbaripara	51	100.00	33.33	60.78	5.88	0.00	0.00	57	100.00	24.56	52.63	22.81	0.00	0.00
Shova Chandra Para	151	100.00	31.13	68.21	0.66	0.00	0.00	99	100.00	18.18	75.76	6.06	0.00	0.00
Shanti Ranjan Para	59	100.00	27.12	66.10	1.69	0.00	5.08	56	100.00	19.64	75.00	5.36	0.00	0.00
Snehamohan Para	37	100.00	21.62	75.68	0.00	0.00	2.70	34	100.00	11.76	85.29	2.94	0.00	0.00
Sukhamani Para	42	100.00	28.57	66.67	2.38	0.00	2.38	47	100.00	25.53	61.70	10.64	0.00	2.13
Shanti Nagor Dakkhin Para	60	100.00	38.33	58.33	3.33	0.00	0.00	74	100.00	25.68	56.76	17.57	0.00	0.00
Shanti Nagor Moddya Para	151	100.00	28.48	70.20	1.32	0.00	0.00	121	100.00	25.62	65.29	9.09	0.00	0.00
Shanti Nagor Paschim Para	65	100.00	35.38	61.54	0.00	1.54	1.54	76	100.00	18.42	64.47	15.79	1.32	0.00
Shanti Nagor Uttar Para	85	100.00	40.00	56.47	3.53	0.00	0.00	85	100.00	22.35	67.06	9.41	0.00	1.18
Shanti Tila	10	100.00	30.00	70.00	0.00	0.00	0.00	12	100.00	16.67	66.67	16.67	0.00	0.00
Sheneha Mohan Karbari Para	52	100.00	30.77	69.23	0.00	0.00	0.00	54	100.00	24.07	61.11	14.81	0.00	0.00
Shanti Bikash Para	68	100.00	36.76	61.76	1.47	0.00	0.00	65	100.00	21.54	73.85	4.62	0.00	0.00
Shanti Kumar Boudya Para	64	100.00	28.13	64.06	7.81	0.00	0.00	68	100.00	29.41	60.29	10.29	0.00	0.00
Uttar Dudukchara Para	190	100.00	24.74	73.68	1.58	0.00	0.00	197	100.00	20.30	71.07	7.61	0.51	0.51
<b>Panchhari Union</b>	<b>9980</b>	<b>100.00</b>	<b>31.36</b>	<b>66.17</b>	<b>1.82</b>	<b>0.22</b>	<b>0.42</b>	<b>10068</b>	<b>100.00</b>	<b>22.81</b>	<b>66.82</b>	<b>9.09</b>	<b>0.43</b>	<b>0.85</b>
Rural	0	0.00	0.00	0.00	0.00	0.00	0.00	0	0.00	0.00	0.00	0.00	0.00	0.00
Urban	9980	100.00	31.36	66.17	1.82	0.22	0.42	10068	100.00	22.81	66.82	9.09	0.43	0.85
Pujgang*	9980	100.00	31.36	66.17	1.82	0.22	0.42	10068	100.00	22.81	66.82	9.09	0.43	0.85
Abanipara	189	100.00	25.40	70.90	2.65	0.53	0.53	176	100.00	15.34	77.27	7.39	0.00	0.00
Achai Mahajan Para	76	100.00	32.89	65.79	1.32	0.00	0.00	98	100.00	31.63	60.20	7.14	0.00	1.02
Adi Tripura Para	207	100.00	37.68	58.94	2.90	0.00	0.48	227	100.00	30.84	57.71	10.57	0.00	0.88
Akkhaypara	185	100.00	25.95	70.81	3.24	0.00	0.00	183	100.00	16.39	75.41	7.65	0.00	0.55
Ali Charanpara	152	100.00	25.00	71.71	2.63	0.00	0.66	161	100.00	21.74	68.32	9.94	0.00	0.00
Army Zone	30	100.00	33.33	66.67	0.00	0.00	0.00	0	0.00	0.00	0.00	0.00	0.00	0.00
Ayub Ali Memberpara	184	100.00	35.33	64.13	0.54	0.00	0.00	164	100.00	17.68	70.12	6.10	1.83	4.27
Baishakh Kumarpara	21	100.00	14.29	85.71	0.00	0.00	0.00	23	100.00	13.04	82.61	4.35	0.00	0.00
Batyapara	72	100.00	37.50	59.72	2.78	0.00	0.00	60	100.00	18.33	71.67	10.00	0.00	0.00
Bazarpara	336	100.00	30.95	67.86	0.89	0.30	0.00	334	100.00	20.96	69.16	8.68	0.30	0.90
Bgb Zone	272	100.00	18.75	81.25	0.00	0.00	0.00	51	100.00	5.88	90.20	3.92	0.00	0.00
Bir Kumarpara	29	100.00	20.69	68.97	10.34	0.00	0.00	29	100.00	17.24	72.41	10.34	0.00	0.00
Buddhamanipara	52	100.00	25.00	71.15	3.85	0.00	0.00	50	100.00	20.00	74.00	6.00	0.00	0.00
Chowdhurypara	63	100.00	39.68	55.56	0.00	1.59	3.17	47	100.00	31.91	57.45	4.26	0.00	6.38
Colonypara	326	100.00	34.97	63.19	0.92	0.92	0.00	316	100.00	25.95	63.92	8.23	1.27	0.63
Ali Chan Para	147	100.00	18.37	74.83	2.04	0.00	4.76	155	100.00	16.77	70.32	10.32	0.00	2.58
Damdama	614	100.00	33.06	65.64	0.98	0.16	0.16	671	100.00	22.21	69.15	6.41	0.89	1.34
Debamitrapara	57	100.00	28.07	70.18	1.75	0.00	0.00	55	100.00	18.18	72.73	9.09	0.00	0.00
Debendrapara	169	100.00	27.81	66.86	4.14	0.00	1.18	166	100.00	21.69	69.88	7.83	0.00	0.60
Deghal Chharipara	32	100.00	40.63	56.25	3.13	0.00	0.00	24	100.00	25.00	70.83	4.17	0.00	0.00
Dhighiraypara	14	100.00	35.71	64.29	0.00	0.00	0.00	15	100.00	6.67	73.33	20.00	0.00	0.00
Fupuchan Para	26	100.00	15.38	80.77	3.85	0.00	0.00	34	100.00	32.35	61.76	5.88	0.00	0.00
Gaganchandrapara	231	100.00	29.00	68.83	1.30	0.00	0.87	239	100.00	22.18	68.20	8.37	0.00	1.26
Brick Field Para	144	100.00	36.81	63.19	0.00	0.00	0.00	140	100.00	25.00	67.86	7.14	0.00	0.00
Brisha Mohan Para	92	100.00	22.83	68.48	5.43	1.09	2.17	91	100.00	14.29	76.92	7.69	1.10	0.00
Haladharpara	107	100.00	21.50	75.70	1.87	0.93	0.00	104	100.00	17.31	78.85	3.85	0.00	0.00
Hasannagar	317	100.00	33.12	65.93	0.63	0.00	0.32	345	100.00	20.87	69.57	8.41	0.00	1.16
Islampur	257	100.00	30.35	68.48	1.17	0.00	0.00	265	100.00	23.40	64.53	8.68	1.89	1.51
Jatishpara	53	100.00	52.83	45.28	1.89	0.00	0.00	54	100.00	37.04	46.30	11.11	1.85	3.70
Joutha Khamar	62	100.00	33.87	54.84	0.00	0.00	11.29	70	100.00	35.71	54.29	4.29	0.00	5.71
Joyantapara	12	100.00	8.33	83.33	8.33	0.00	0.00	11	100.00	9.09	81.82	9.09	0.00	0.00
Jugesarpara	171	100.00	30.99	63.74	4.09	0.00	1.17	167	100.00	19.76	71.26	8.38	0.00	0.60
Jyotirmaypara	185	100.00	22.16	73.51	3.24	0.54	0.54	203	100.00	22.17	71.43	6.40	0.00	0.00

Administrative Unit, Location and Community	Male Population	Percentage of Male						Female Population	Percentage of Female					
		Total	Never Married	Currently Married	Widower	Divorced	Separated		Total	Never Married	Currently Married	Widow	Divorced	Separated
1	2	3	4	5	6	7	8	9	10	11	12	13	14	15
Kalabaganpara	198	100.00	35.86	63.13	1.01	0.00	0.00	198	100.00	20.71	73.23	6.06	0.00	0.00
Kalanalpara	174	100.00	37.93	59.20	2.30	0.00	0.57	163	100.00	32.52	57.67	8.59	0.61	0.61
Kamini Memberpara	51	100.00	37.25	58.82	3.92	0.00	0.00	53	100.00	28.30	60.38	11.32	0.00	0.00
Kanungopara	164	100.00	32.32	63.41	3.05	0.61	0.61	193	100.00	25.91	61.66	10.88	0.00	1.55
Keshtamanipara	115	100.00	25.22	69.57	5.22	0.00	0.00	73	100.00	23.29	69.86	6.85	0.00	0.00
Khamarpara	14	100.00	42.86	57.14	0.00	0.00	0.00	12	100.00	25.00	75.00	0.00	0.00	0.00
Kinachanpara	232	100.00	32.33	62.93	3.45	0.43	0.86	235	100.00	23.83	66.38	8.51	1.28	0.00
Kripacharanpara	70	100.00	37.14	62.86	0.00	0.00	0.00	72	100.00	27.78	63.89	8.33	0.00	0.00
Madan Karbaripara	51	100.00	41.18	58.82	0.00	0.00	0.00	59	100.00	18.64	71.19	6.78	0.00	3.39
Madhu Mangalpara	160	100.00	31.88	63.13	3.75	0.63	0.63	179	100.00	25.14	61.45	12.29	0.56	0.56
Manju Adam	150	100.00	35.33	62.67	2.00	0.00	0.00	159	100.00	24.53	64.15	10.69	0.63	0.00
Mohammadpur	458	100.00	32.31	65.50	0.87	0.44	0.87	570	100.00	22.11	64.04	12.11	0.70	1.05
Muslimpara Police Station	192	100.00	29.17	69.27	1.04	0.00	0.52	164	100.00	23.17	62.20	12.80	1.83	0.00
Nabin Chan Para	85	100.00	22.35	72.94	3.53	1.18	0.00	77	100.00	11.69	80.52	7.79	0.00	0.00
Nakul Masterpara	43	100.00	34.88	62.79	0.00	2.33	0.00	42	100.00	28.57	57.14	14.29	0.00	0.00
Napitapara	366	100.00	33.61	64.48	1.91	0.00	0.00	341	100.00	24.63	70.38	4.99	0.00	0.00
Pailat Farm	365	100.00	33.15	66.03	0.55	0.00	0.27	392	100.00	21.68	68.11	9.44	0.00	0.77
Pujgangmukhpara	39	100.00	33.33	66.67	0.00	0.00	0.00	44	100.00	18.18	68.18	6.82	0.00	6.82
Rabisingpara	92	100.00	35.87	60.87	3.26	0.00	0.00	95	100.00	23.16	68.42	7.37	0.00	1.05
Rajkumarpara	32	100.00	28.13	59.38	12.50	0.00	0.00	29	100.00	17.24	68.97	13.79	0.00	0.00
Ramanipara	25	100.00	40.00	56.00	4.00	0.00	0.00	29	100.00	44.83	44.83	10.34	0.00	0.00
Ramsingpara	29	100.00	13.79	86.21	0.00	0.00	0.00	39	100.00	17.95	66.67	12.82	2.56	0.00
Ratan Manipara	111	100.00	30.63	69.37	0.00	0.00	0.00	117	100.00	17.95	70.09	10.26	0.00	1.71
Saontalpara	260	100.00	36.15	59.62	3.85	0.38	0.00	280	100.00	25.71	62.50	10.00	1.43	0.36
Satyadhanpara	78	100.00	23.08	76.92	0.00	0.00	0.00	102	100.00	19.61	65.69	9.80	0.00	4.90
Shantilapara	200	100.00	34.00	64.50	0.50	0.50	0.50	209	100.00	20.10	65.07	11.00	1.44	2.39
Suresh Chandrapara	55	100.00	32.73	63.64	3.64	0.00	0.00	67	100.00	25.37	58.21	16.42	0.00	0.00
T&T Tila	302	100.00	35.10	62.25	2.65	0.00	0.00	369	100.00	29.27	58.27	12.47	0.00	0.00
Takshmi Ray Para	82	100.00	32.93	65.85	1.22	0.00	0.00	86	100.00	33.72	62.79	3.49	0.00	0.00
Talukdarpara	317	100.00	39.75	59.31	0.63	0.32	0.00	313	100.00	22.36	61.98	15.65	0.00	0.00
Tapitapara	119	100.00	26.89	69.75	2.52	0.84	0.00	118	100.00	17.80	72.03	8.47	0.00	1.69
Udayshankarpara	77	100.00	18.18	77.92	3.90	0.00	0.00	86	100.00	24.42	69.77	5.81	0.00	0.00
Upazila Sadar	42	100.00	14.29	85.71	0.00	0.00	0.00	15	100.00	20.00	60.00	13.33	6.67	0.00
Vaktapara	37	100.00	27.03	70.27	2.70	0.00	0.00	38	100.00	18.42	65.79	15.79	0.00	0.00
Hedman Tila	76	100.00	31.58	68.42	0.00	0.00	0.00	85	100.00	20.00	63.53	16.47	0.00	0.00
Ratna Moy Para	50	100.00	22.00	76.00	2.00	0.00	0.00	49	100.00	18.37	75.51	6.12	0.00	0.00
Sochindra Para	37	100.00	24.32	75.68	0.00	0.00	0.00	44	100.00	20.45	61.36	18.18	0.00	0.00
Sumati Para	59	100.00	23.73	71.19	5.08	0.00	0.00	55	100.00	20.00	72.73	7.27	0.00	0.00
Tetul Tila	89	100.00	41.57	57.30	0.00	1.12	0.00	89	100.00	26.97	65.17	7.87	0.00	0.00
<b>Ultachhari Union</b>	<b>4797</b>	<b>100.00</b>	<b>34.46</b>	<b>63.27</b>	<b>1.54</b>	<b>0.21</b>	<b>0.52</b>	<b>5064</b>	<b>100.00</b>	<b>24.09</b>	<b>63.25</b>	<b>11.08</b>	<b>0.57</b>	<b>1.01</b>
Rural	4797	100.00	34.46	63.27	1.54	0.21	0.52	5064	100.00	24.09	63.25	11.08	0.57	1.01
Urban	0	0.00	0.00	0.00	0.00	0.00	0.00	0	0.00	0.00	0.00	0.00	0.00	0.00
Chhota Panchhari*	4797	100.00	34.46	63.27	1.54	0.21	0.52	5064	100.00	24.09	63.25	11.08	0.57	1.01
Alinagar	146	100.00	36.30	63.01	0.68	0.00	0.00	166	100.00	24.70	61.45	10.24	1.81	1.81
Baurapara	211	100.00	32.23	63.03	3.79	0.00	0.95	218	100.00	23.85	64.22	11.47	0.00	0.46
Dakshin Shantipur	114	100.00	28.07	67.54	3.51	0.88	0.00	123	100.00	27.64	64.23	8.13	0.00	0.00
Jhagurnala	124	100.00	27.42	69.35	0.00	0.00	3.23	134	100.00	23.88	65.67	8.96	0.00	1.49
Katray Para	25	100.00	36.00	64.00	0.00	0.00	0.00	26	100.00	23.08	69.23	7.69	0.00	0.00
Kunjaram Para	70	100.00	28.57	71.43	0.00	0.00	0.00	71	100.00	21.13	71.83	7.04	0.00	0.00
Madhyanagar	305	100.00	36.72	60.98	1.31	0.00	0.98	336	100.00	23.81	59.52	13.10	0.60	2.98
Manikyapara	106	100.00	30.19	65.09	3.77	0.00	0.94	129	100.00	28.68	56.59	11.63	2.33	0.78
Maratila	164	100.00	32.32	64.63	2.44	0.00	0.61	180	100.00	27.22	61.11	10.56	0.00	1.11
Mollapara	796	100.00	38.32	59.80	1.01	0.38	0.50	823	100.00	24.18	60.87	11.91	1.34	1.70
Muslimnagar	110	100.00	33.64	65.45	0.00	0.00	0.91	118	100.00	25.42	62.71	9.32	0.00	2.54
Nabaratnapara	56	100.00	37.50	62.50	0.00	0.00	0.00	50	100.00	26.00	70.00	4.00	0.00	0.00
Nalindrapara	46	100.00	28.26	65.22	4.35	0.00	2.17	46	100.00	23.91	65.22	10.87	0.00	0.00
Noya Para	33	100.00	33.33	63.64	3.03	0.00	0.00	37	100.00	35.14	62.16	2.70	0.00	0.00
Omarpur	252	100.00	33.73	65.08	0.40	0.00	0.79	254	100.00	23.23	64.57	11.42	0.39	0.39
Padminipara	114	100.00	34.21	62.28	3.51	0.00	0.00	125	100.00	24.80	60.00	15.20	0.00	0.00
Payangpara	106	100.00	35.85	60.38	3.77	0.00	0.00	95	100.00	13.68	69.47	13.68	0.00	3.16
Prafullapara	80	100.00	40.00	57.50	2.50	0.00	0.00	82	100.00	29.27	59.76	9.76	0.00	1.22



Administrative Unit, Location and Community	Male Population	Percentage of Male						Female Population	Percentage of Female					
		Total	Never Married	Currently Married	Widower	Divorced	Separated		Total	Never Married	Currently Married	Widow	Divorced	Separated
1	2	3	4	5	6	7	8	9	10	11	12	13	14	15
Passim Shantipur	185	100.00	43.24	56.76	0.00	0.00	0.00	153	100.00	22.22	77.78	0.00	0.00	0.00
Rangsai Karbaripara	74	100.00	21.62	75.68	2.70	0.00	0.00	74	100.00	20.27	70.27	9.46	0.00	0.00
Rasulpur	57	100.00	28.07	70.18	0.00	0.00	1.75	71	100.00	22.54	61.97	14.08	0.00	1.41
Rohindrapara	69	100.00	39.13	59.42	1.45	0.00	0.00	65	100.00	29.23	64.62	4.62	0.00	1.54
Sharat Chandrapara	20	100.00	35.00	60.00	5.00	0.00	0.00	20	100.00	40.00	60.00	0.00	0.00	0.00
Subalchandrapara	75	100.00	22.67	76.00	1.33	0.00	0.00	84	100.00	23.81	69.05	7.14	0.00	0.00
Sutakarnapara	132	100.00	28.79	67.42	3.79	0.00	0.00	127	100.00	20.47	70.08	7.87	1.57	0.00
Ugalchhari	164	100.00	28.66	66.46	4.88	0.00	0.00	166	100.00	20.48	66.27	12.65	0.60	0.00
Ultachhari	307	100.00	34.20	63.52	0.65	0.98	0.65	363	100.00	25.34	57.85	14.88	0.28	1.65
Uttar Shantipur	129	100.00	31.01	64.34	3.88	0.00	0.78	132	100.00	21.21	69.70	9.09	0.00	0.00
Jogonath Para	45	100.00	28.89	71.11	0.00	0.00	0.00	59	100.00	30.51	61.02	8.47	0.00	0.00
Zianagar	682	100.00	37.10	61.88	0.29	0.44	0.29	737	100.00	23.20	62.55	13.30	0.68	0.27
<b>Ramgarh Upazila</b>	<b>23363</b>	<b>100.00</b>	<b>38.09</b>	<b>60.40</b>	<b>1.13</b>	<b>0.14</b>	<b>0.24</b>	<b>23957</b>	<b>100.00</b>	<b>24.61</b>	<b>64.24</b>	<b>9.92</b>	<b>0.51</b>	<b>0.71</b>
Rural	5869	100.00	35.61	62.45	1.40	0.26	0.29	5826	100.00	26.07	64.52	8.58	0.38	0.45
Urban	17494	100.00	38.92	59.71	1.03	0.10	0.23	18131	100.00	24.15	64.16	10.35	0.55	0.80
Ramgarh Paurashava	11195	100.00	39.40	59.37	1.02	0.05	0.15	11330	100.00	24.13	64.12	10.64	0.42	0.69
<b>Ward No. 01</b>	<b>1096</b>	<b>100.00</b>	<b>37.86</b>	<b>60.86</b>	<b>1.00</b>	<b>0.00</b>	<b>0.27</b>	<b>1216</b>	<b>100.00</b>	<b>23.11</b>	<b>65.21</b>	<b>9.87</b>	<b>0.33</b>	<b>1.48</b>
Ramgarh (Part)*	1096	100.00	37.86	60.86	1.00	0.00	0.27	1216	100.00	23.11	65.21	9.87	0.33	1.48
Balturam Tila	484	100.00	36.98	62.40	0.62	0.00	0.00	560	100.00	21.79	63.93	11.96	0.54	1.79
Chinchharipara	59	100.00	38.98	57.63	1.69	0.00	1.69	66	100.00	24.24	54.55	16.67	1.52	3.03
Nitai Baishnabpara	118	100.00	33.05	62.71	3.39	0.00	0.85	139	100.00	25.90	63.31	9.35	0.00	1.44
Shamukhhara	18	100.00	50.00	50.00	0.00	0.00	0.00	21	100.00	33.33	57.14	9.52	0.00	0.00
Shashan Tila	417	100.00	39.57	59.47	0.72	0.00	0.24	430	100.00	23.26	69.53	6.28	0.00	0.93
<b>Ward No. 02</b>	<b>817</b>	<b>100.00</b>	<b>39.66</b>	<b>59.12</b>	<b>1.10</b>	<b>0.00</b>	<b>0.12</b>	<b>833</b>	<b>100.00</b>	<b>29.53</b>	<b>57.62</b>	<b>11.76</b>	<b>0.24</b>	<b>0.84</b>
Nakapa (Part)*	817	100.00	39.66	59.12	1.10	0.00	0.12	833	100.00	29.53	57.62	11.76	0.24	0.84
Debarpara	227	100.00	40.97	58.59	0.44	0.00	0.00	224	100.00	27.23	59.82	12.05	0.00	0.89
Jagannathpara	164	100.00	36.59	61.59	1.83	0.00	0.00	193	100.00	23.32	60.62	15.03	0.00	1.04
Office Tila	127	100.00	36.22	62.99	0.00	0.00	0.79	111	100.00	27.03	58.56	13.51	0.00	0.90
Sukendraipara	299	100.00	41.81	56.52	1.67	0.00	0.00	305	100.00	36.07	53.77	8.85	0.66	0.66
<b>Ward No. 03</b>	<b>1383</b>	<b>100.00</b>	<b>39.70</b>	<b>58.86</b>	<b>1.30</b>	<b>0.00</b>	<b>0.14</b>	<b>1430</b>	<b>100.00</b>	<b>21.68</b>	<b>65.52</b>	<b>11.96</b>	<b>0.42</b>	<b>0.42</b>
Ramgarh (Part)*	1383	100.00	39.70	58.86	1.30	0.00	0.14	1430	100.00	21.68	65.52	11.96	0.42	0.42
Garjantali	1178	100.00	39.30	59.17	1.36	0.00	0.17	1241	100.00	21.51	65.35	12.17	0.48	0.48
Sandwip Tila	205	100.00	41.95	57.07	0.98	0.00	0.00	189	100.00	22.75	66.67	10.58	0.00	0.00
<b>Ward No. 04</b>	<b>1276</b>	<b>100.00</b>	<b>39.50</b>	<b>59.40</b>	<b>1.02</b>	<b>0.00</b>	<b>0.08</b>	<b>1346</b>	<b>100.00</b>	<b>26.89</b>	<b>60.33</b>	<b>11.66</b>	<b>0.45</b>	<b>0.67</b>
Ramgarh (Part)*	1276	100.00	39.50	59.40	1.02	0.00	0.08	1346	100.00	26.89	60.33	11.66	0.45	0.67
Kampara	140	100.00	37.14	61.43	0.71	0.00	0.71	154	100.00	22.08	69.48	8.44	0.00	0.00
Masterpara	1136	100.00	39.79	59.15	1.06	0.00	0.00	1192	100.00	27.52	59.14	12.08	0.50	0.76
<b>Ward No. 05</b>	<b>1045</b>	<b>100.00</b>	<b>38.66</b>	<b>59.62</b>	<b>1.34</b>	<b>0.29</b>	<b>0.10</b>	<b>1245</b>	<b>100.00</b>	<b>24.90</b>	<b>62.65</b>	<b>11.08</b>	<b>0.72</b>	<b>0.64</b>
Ramgarh (Part)*	1045	100.00	38.66	59.62	1.34	0.29	0.10	1245	100.00	24.90	62.65	11.08	0.72	0.64
Baidytila	187	100.00	33.69	64.71	1.07	0.53	0.00	231	100.00	22.51	61.04	14.72	0.87	0.87
Bairagitila	322	100.00	40.37	58.07	0.93	0.62	0.00	391	100.00	26.85	63.17	9.21	0.26	0.51
Chowdhurypara	536	100.00	39.37	58.77	1.68	0.00	0.19	623	100.00	24.56	62.92	10.91	0.96	0.64
<b>Ward No. 06</b>	<b>872</b>	<b>100.00</b>	<b>31.88</b>	<b>67.20</b>	<b>0.69</b>	<b>0.00</b>	<b>0.23</b>	<b>694</b>	<b>100.00</b>	<b>22.62</b>	<b>63.69</b>	<b>12.97</b>	<b>0.43</b>	<b>0.29</b>
Ramgarh (Part)*	872	100.00	31.88	67.20	0.69	0.00	0.23	694	100.00	22.62	63.69	12.97	0.43	0.29
Kailaspara	35	100.00	31.43	65.71	2.86	0.00	0.00	49	100.00	30.61	53.06	14.29	0.00	2.04
Pilot Bagan	28	100.00	28.57	71.43	0.00	0.00	0.00	11	100.00	27.27	72.73	0.00	0.00	0.00
Taichalapara	809	100.00	32.01	67.12	0.62	0.00	0.25	634	100.00	21.92	64.35	13.09	0.47	0.16
<b>Ward No. 07</b>	<b>1558</b>	<b>100.00</b>	<b>39.92</b>	<b>59.50</b>	<b>0.39</b>	<b>0.06</b>	<b>0.13</b>	<b>1714</b>	<b>100.00</b>	<b>23.05</b>	<b>68.14</b>	<b>7.93</b>	<b>0.12</b>	<b>0.76</b>
Ramgarh (Part)*	1558	100.00	39.92	59.50	0.39	0.06	0.13	1714	100.00	23.05	68.14	7.93	0.12	0.76
Bagantila	156	100.00	35.26	63.46	1.28	0.00	0.00	192	100.00	17.71	71.88	9.38	0.00	1.04
Kaladeba	534	100.00	40.07	59.55	0.19	0.00	0.19	585	100.00	25.13	67.35	7.01	0.00	0.51
Nazirtila	176	100.00	43.18	55.11	1.70	0.00	0.00	201	100.00	22.39	68.66	8.96	0.00	0.00
Sampruepara	285	100.00	38.60	60.70	0.00	0.35	0.35	287	100.00	22.65	66.55	10.10	0.35	0.35
Uttar Lamkupara( Part)	407	100.00	41.03	58.97	0.00	0.00	0.00	449	100.00	23.16	68.37	6.68	0.22	1.56
<b>Ward No. 08</b>	<b>1654</b>	<b>100.00</b>	<b>42.68</b>	<b>55.74</b>	<b>1.45</b>	<b>0.06</b>	<b>0.06</b>	<b>1559</b>	<b>100.00</b>	<b>23.67</b>	<b>65.75</b>	<b>10.01</b>	<b>0.38</b>	<b>0.19</b>
Ramgarh (Part)*	1654	100.00	42.68	55.74	1.45	0.06	0.06	1559	100.00	23.67	65.75	10.01	0.38	0.19
Fenirkul	1037	100.00	43.11	55.26	1.54	0.00	0.10	876	100.00	23.74	64.95	10.62	0.57	0.11
Sadu Karbaripara	617	100.00	41.98	56.56	1.30	0.16	0.00	683	100.00	23.57	66.76	9.22	0.15	0.29
<b>Ward No. 09</b>	<b>1494</b>	<b>100.00</b>	<b>40.76</b>	<b>58.03</b>	<b>0.87</b>	<b>0.07</b>	<b>0.27</b>	<b>1293</b>	<b>100.00</b>	<b>23.51</b>	<b>64.04</b>	<b>10.75</b>	<b>0.77</b>	<b>0.93</b>
Ramgarh*	1494	100.00	40.76	58.03	0.87	0.07	0.27	1293	100.00	23.51	64.04	10.75	0.77	0.93
Darogapara	468	100.00	38.68	59.83	1.28	0.00	0.21	480	100.00	24.38	62.29	11.46	0.83	1.04

Administrative Unit, Location and Community	Male Population	Percentage of Male						Female Population	Percentage of Female					
		Total	Never Married	Currently Married	Widower	Divorced	Separated		Total	Never Married	Currently Married	Widow	Divorced	Separated
1	2	3	4	5	6	7	8	9	10	11	12	13	14	15
Mahamunipara	148	100.00	53.38	45.27	0.68	0.68	0.00	123	100.00	30.08	55.28	12.20	2.44	0.00
Ramgar Bazar Abasik	878	100.00	39.75	59.23	0.68	0.00	0.34	690	100.00	21.74	66.81	10.00	0.43	1.01
<b>Patachhara Union</b>	<b>6231</b>	<b>100.00</b>	<b>36.32</b>	<b>62.00</b>	<b>1.27</b>	<b>0.18</b>	<b>0.24</b>	<b>6340</b>	<b>100.00</b>	<b>25.76</b>	<b>64.75</b>	<b>8.55</b>	<b>0.39</b>	<b>0.55</b>
Rural	4624	100.00	36.27	62.09	1.19	0.19	0.26	4642	100.00	25.85	65.32	8.06	0.30	0.47
Urban	1607	100.00	36.47	61.73	1.49	0.12	0.19	1698	100.00	25.50	63.19	9.89	0.65	0.77
Nabhanganga*	3999	100.00	36.36	61.89	1.28	0.20	0.28	4049	100.00	26.72	64.66	7.80	0.30	0.52
Balukhalipara	138	100.00	38.41	61.59	0.00	0.00	0.00	116	100.00	15.52	72.41	12.07	0.00	0.00
Belchhari para	181	100.00	43.09	55.25	1.66	0.00	0.00	182	100.00	33.52	56.04	9.34	0.00	1.10
Chandpara	23	100.00	21.74	78.26	0.00	0.00	0.00	32	100.00	34.38	59.38	3.13	0.00	3.13
Chhota Belchhari para	141	100.00	38.30	60.99	0.71	0.00	0.00	140	100.00	24.29	63.57	8.57	0.00	3.57
Chhota Kalapanipara	27	100.00	33.33	62.96	0.00	0.00	3.70	25	100.00	24.00	68.00	8.00	0.00	0.00
Chhota Pilakpara	49	100.00	32.65	67.35	0.00	0.00	0.00	43	100.00	18.60	69.77	11.63	0.00	0.00
Datarampara	338	100.00	44.97	52.07	2.07	0.89	0.00	346	100.00	32.08	58.96	8.38	0.29	0.29
Dhaka Colony	38	100.00	36.84	63.16	0.00	0.00	0.00	46	100.00	21.74	78.26	0.00	0.00	0.00
Gaiyapara	334	100.00	32.93	64.97	1.50	0.00	0.60	332	100.00	26.20	65.96	7.23	0.30	0.30
Guzapara	151	100.00	44.37	54.97	0.66	0.00	0.00	157	100.00	36.94	54.78	7.64	0.64	0.00
Hati Kumbapara	48	100.00	33.33	60.42	2.08	4.17	0.00	46	100.00	26.09	65.22	4.35	2.17	2.17
Kalapanipara	75	100.00	32.00	65.33	0.00	0.00	2.67	77	100.00	23.38	63.64	12.99	0.00	0.00
Kamruppara	42	100.00	19.05	78.57	0.00	0.00	2.38	47	100.00	23.40	76.60	0.00	0.00	0.00
Kumaripara	20	100.00	30.00	60.00	10.00	0.00	0.00	27	100.00	25.93	59.26	11.11	3.70	0.00
Madhuppara	59	100.00	28.81	69.49	0.00	1.69	0.00	79	100.00	25.32	60.76	12.66	1.27	0.00
Mahabubnagar	423	100.00	35.93	64.07	0.00	0.00	0.00	499	100.00	34.87	59.92	4.41	0.20	0.60
Mara Kailapara	50	100.00	28.00	70.00	0.00	0.00	2.00	47	100.00	19.15	78.72	2.13	0.00	0.00
Masterpara	16	100.00	25.00	75.00	0.00	0.00	0.00	19	100.00	21.05	68.42	10.53	0.00	0.00
Natunpara	43	100.00	41.86	58.14	0.00	0.00	0.00	37	100.00	27.03	64.86	8.11	0.00	0.00
New Taichakmapara	76	100.00	34.21	64.47	1.32	0.00	0.00	76	100.00	31.58	64.47	3.95	0.00	0.00
Noapara	158	100.00	32.91	65.19	1.90	0.00	0.00	160	100.00	26.88	66.25	6.88	0.00	0.00
Pailya Bhangapara	236	100.00	31.36	64.41	4.24	0.00	0.00	225	100.00	16.44	72.00	11.56	0.00	0.00
Paklapara	270	100.00	31.85	66.30	0.74	0.37	0.74	270	100.00	20.74	71.85	7.04	0.00	0.37
Purba Balukhalipara	99	100.00	45.45	54.55	0.00	0.00	0.00	86	100.00	23.26	65.12	11.63	0.00	0.00
Rupasingpara	16	100.00	18.75	81.25	0.00	0.00	0.00	13	100.00	0.00	100.00	0.00	0.00	0.00
Sadhupara	15	100.00	26.67	73.33	0.00	0.00	0.00	14	100.00	7.14	85.71	7.14	0.00	0.00
Saidangpara	118	100.00	40.68	58.47	0.00	0.00	0.85	123	100.00	27.64	60.16	8.13	0.81	3.25
Saldapara	174	100.00	33.33	65.52	1.15	0.00	0.00	180	100.00	27.78	65.00	7.22	0.00	0.00
Sonar Khilpara	188	100.00	36.70	63.30	0.00	0.00	0.00	151	100.00	16.56	79.47	3.97	0.00	0.00
Tablapara	67	100.00	35.82	59.70	2.99	0.00	1.49	61	100.00	26.23	65.57	6.56	0.00	1.64
Taichakmapara	182	100.00	34.07	63.74	2.20	0.00	0.00	201	100.00	28.36	60.70	9.95	0.50	0.50
Thalipara	204	100.00	42.16	53.92	3.43	0.49	0.00	192	100.00	26.04	59.90	12.50	1.56	0.00
Parshuram Ghat*	1607	100.00	36.47	61.73	1.49	0.12	0.19	1698	100.00	25.50	63.19	9.89	0.65	0.77
Buddhadhan Karbaripara	60	100.00	36.67	58.33	5.00	0.00	0.00	59	100.00	22.03	62.71	13.56	1.69	0.00
Datarampara	65	100.00	40.00	60.00	0.00	0.00	0.00	76	100.00	39.47	52.63	7.89	0.00	0.00
Dhrita Karbaripara	113	100.00	38.94	60.18	0.88	0.00	0.00	113	100.00	30.09	62.83	4.42	0.88	1.77
Jamini Chandrapara	41	100.00	41.46	56.10	0.00	2.44	0.00	50	100.00	42.00	46.00	12.00	0.00	0.00
Jari Chandrapara	82	100.00	42.68	56.10	1.22	0.00	0.00	78	100.00	26.92	65.38	7.69	0.00	0.00
Jumchharapara	30	100.00	30.00	70.00	0.00	0.00	0.00	40	100.00	27.50	57.50	12.50	2.50	0.00
Kalabaripara	73	100.00	35.62	61.64	2.74	0.00	0.00	77	100.00	20.78	64.94	10.39	1.30	2.60
Manik Chandrapara	83	100.00	31.33	68.67	0.00	0.00	0.00	76	100.00	22.37	75.00	2.63	0.00	0.00
Nakapa Bazarpara	70	100.00	48.57	51.43	0.00	0.00	0.00	65	100.00	20.00	66.15	12.31	1.54	0.00
Patachharapara	313	100.00	30.99	66.45	2.56	0.00	0.00	323	100.00	26.01	61.61	10.84	0.62	0.93
Puran Nakapa Mantupara	141	100.00	37.59	60.28	2.13	0.00	0.00	133	100.00	23.31	65.41	10.53	0.75	0.00
Rasulpur	327	100.00	36.39	61.16	1.83	0.31	0.31	381	100.00	22.31	64.04	11.81	0.52	1.31
Talmanipara	209	100.00	37.32	61.72	0.00	0.00	0.96	227	100.00	25.11	65.20	8.81	0.44	0.44
Temaram*	625	100.00	35.68	63.36	0.64	0.16	0.16	593	100.00	19.90	69.81	9.78	0.34	0.17
Ashwinipara	55	100.00	40.00	54.55	5.45	0.00	0.00	49	100.00	30.61	61.22	8.16	0.00	0.00
Hriday Manipara	34	100.00	29.41	70.59	0.00	0.00	0.00	37	100.00	10.81	75.68	13.51	0.00	0.00
Nabadwippara	42	100.00	28.57	69.05	0.00	2.38	0.00	33	100.00	9.09	81.82	9.09	0.00	0.00
Temaram Headmanpara	98	100.00	36.73	61.22	1.02	0.00	1.02	93	100.00	22.58	61.29	15.05	1.08	0.00
Thalibari	396	100.00	36.11	63.89	0.00	0.00	0.00	381	100.00	19.69	71.39	8.40	0.26	0.26
<b>Ramgar Union</b>	<b>5937</b>	<b>100.00</b>	<b>37.48</b>	<b>60.65</b>	<b>1.18</b>	<b>0.27</b>	<b>0.42</b>	<b>6287</b>	<b>100.00</b>	<b>24.34</b>	<b>63.96</b>	<b>10.00</b>	<b>0.78</b>	<b>0.92</b>
Rural	1245	100.00	33.17	63.78	2.17	0.48	0.40	1184	100.00	26.94	61.40	10.64	0.68	0.34
Urban	4692	100.00	38.62	59.83	0.92	0.21	0.43	5103	100.00	23.73	64.55	9.86	0.80	1.06

Administrative Unit, Location and Community	Male Population	Percentage of Male						Female Population	Percentage of Female					
		Total	Never Married	Currently Married	Widower	Divorced	Separated		Total	Never Married	Currently Married	Widow	Divorced	Separated
1	2	3	4	5	6	7	8	9	10	11	12	13	14	15
Hajachhara*	283	100.00	30.39	67.14	2.47	0.00	0.00	293	100.00	23.89	65.87	8.87	0.68	0.68
Daktarpara	70	100.00	40.00	57.14	2.86	0.00	0.00	65	100.00	21.54	64.62	13.85	0.00	0.00
Haja Rasiapara	20	100.00	15.00	85.00	0.00	0.00	0.00	34	100.00	23.53	64.71	11.76	0.00	0.00
Jarjaripara	73	100.00	41.10	54.79	4.11	0.00	0.00	68	100.00	27.94	60.29	10.29	1.47	0.00
Kanta Mukhpara	27	100.00	22.22	77.78	0.00	0.00	0.00	31	100.00	22.58	67.74	0.00	3.23	6.45
Kantapara	43	100.00	9.30	86.05	4.65	0.00	0.00	47	100.00	21.28	74.47	4.26	0.00	0.00
Taikathangpara	50	100.00	30.00	70.00	0.00	0.00	0.00	48	100.00	25.00	66.67	8.33	0.00	0.00
Nakapa (Part)*	962	100.00	33.99	62.79	2.08	0.62	0.52	891	100.00	27.95	59.93	11.22	0.67	0.22
Antupara	109	100.00	29.36	63.30	4.59	2.75	0.00	113	100.00	17.70	66.37	13.27	2.65	0.00
Aunghlapara	48	100.00	31.25	58.33	8.33	0.00	2.08	47	100.00	27.66	61.70	8.51	0.00	2.13
Baidyapara	128	100.00	29.69	69.53	0.00	0.78	0.00	89	100.00	16.85	68.54	11.24	2.25	1.12
Bara Khedapara	30	100.00	30.00	70.00	0.00	0.00	0.00	48	100.00	41.67	45.83	12.50	0.00	0.00
Bazar Chowdhurypara	172	100.00	34.88	62.21	2.33	0.58	0.00	141	100.00	29.79	63.12	6.38	0.71	0.00
Beltalipara	6	100.00	16.67	83.33	0.00	0.00	0.00	10	100.00	40.00	60.00	0.00	0.00	0.00
Chhota Kheda Jouthakhamar	53	100.00	33.96	64.15	1.89	0.00	0.00	67	100.00	29.85	52.24	17.91	0.00	0.00
Chinchharipara	54	100.00	38.89	57.41	3.70	0.00	0.00	52	100.00	30.77	61.54	7.69	0.00	0.00
Kalapruepara	26	100.00	38.46	61.54	0.00	0.00	0.00	35	100.00	42.86	42.86	14.29	0.00	0.00
Kashibari	42	100.00	28.57	71.43	0.00	0.00	0.00	21	100.00	33.33	57.14	9.52	0.00	0.00
Lacharipara	181	100.00	40.33	55.25	1.66	0.55	2.21	153	100.00	29.41	56.86	13.73	0.00	0.00
Muslimpara	23	100.00	26.09	73.91	0.00	0.00	0.00	22	100.00	22.73	77.27	0.00	0.00	0.00
Pilak Ghatpara	35	100.00	31.43	65.71	2.86	0.00	0.00	32	100.00	21.88	68.75	9.38	0.00	0.00
Ujai Chowdhurypara	55	100.00	38.18	61.82	0.00	0.00	0.00	61	100.00	32.79	52.46	14.75	0.00	0.00
Ramgarh (Part)*	4692	100.00	38.62	59.83	0.92	0.21	0.43	5103	100.00	23.73	64.55	9.86	0.80	1.06
Balipara	858	100.00	47.79	51.17	0.70	0.12	0.23	941	100.00	25.50	63.12	10.52	0.21	0.64
Banshpara	19	100.00	42.11	57.89	0.00	0.00	0.00	17	100.00	11.76	76.47	11.76	0.00	0.00
Barma Tila	26	100.00	23.08	69.23	3.85	0.00	3.85	34	100.00	32.35	61.76	2.94	0.00	2.94
Brata Chandrapara	45	100.00	28.89	66.67	4.44	0.00	0.00	65	100.00	36.92	49.23	10.77	1.54	1.54
Chandapara	31	100.00	38.71	54.84	6.45	0.00	0.00	32	100.00	21.88	56.25	21.88	0.00	0.00
Dakkhin Lamkupara	266	100.00	33.83	65.41	0.38	0.38	0.00	298	100.00	24.16	67.45	6.71	0.67	1.01
Dakkhin Sonaiaga	118	100.00	45.76	50.85	1.69	0.85	0.85	111	100.00	32.43	54.05	11.71	1.80	0.00
Dakkhin Taichala	61	100.00	39.34	60.66	0.00	0.00	0.00	68	100.00	27.94	66.18	4.41	1.47	0.00
Dhaka Colony	43	100.00	25.58	74.42	0.00	0.00	0.00	45	100.00	20.00	66.67	8.89	4.44	0.00
Garukatapara	116	100.00	35.34	62.07	1.72	0.86	0.00	105	100.00	17.14	68.57	11.43	1.90	0.95
Hatir Khedapara	196	100.00	23.47	76.02	0.00	0.00	0.51	199	100.00	20.60	64.82	1.51	1.01	12.06
Jouthakhamar	75	100.00	34.67	61.33	1.33	2.67	0.00	82	100.00	25.61	62.20	9.76	1.22	1.22
Kazipara	101	100.00	37.62	61.39	0.00	0.00	0.99	105	100.00	24.76	72.38	2.86	0.00	0.00
Khagra Bilpara	164	100.00	46.34	53.66	0.00	0.00	0.00	156	100.00	23.72	66.03	8.97	1.28	0.00
Lalchharipara	417	100.00	37.65	61.39	0.72	0.00	0.24	435	100.00	23.45	64.14	11.95	0.46	0.00
Madhyam Lamkupara	222	100.00	38.29	58.56	1.80	0.90	0.45	262	100.00	24.81	60.31	11.83	1.53	1.53
Nabbai Acre	60	100.00	30.00	70.00	0.00	0.00	0.00	72	100.00	20.83	66.67	11.11	1.39	0.00
Nazirampara	87	100.00	33.33	62.07	2.30	0.00	2.30	91	100.00	28.57	61.54	8.79	0.00	1.10
Noapara	121	100.00	33.88	64.46	0.00	1.65	0.00	137	100.00	27.01	64.23	8.03	0.73	0.00
Nurpur	82	100.00	34.15	64.63	0.00	0.00	1.22	87	100.00	21.84	62.07	8.05	5.75	2.30
Rupai Chharipara	131	100.00	40.46	57.25	1.53	0.00	0.76	139	100.00	30.94	59.71	7.19	1.44	0.72
School Tila	145	100.00	37.24	62.07	0.69	0.00	0.00	172	100.00	20.35	70.93	8.14	0.58	0.00
Sonaiagapara	304	100.00	44.41	53.95	0.66	0.00	0.99	288	100.00	25.69	60.42	13.89	0.00	0.00
Tarachanpara	98	100.00	36.73	62.24	1.02	0.00	0.00	103	100.00	27.18	65.05	7.77	0.00	0.00
Thana Chandrapara	209	100.00	30.14	67.46	1.44	0.00	0.96	240	100.00	18.33	72.50	6.67	1.67	0.83
Tokaniapara	16	100.00	56.25	37.50	6.25	0.00	0.00	13	100.00	23.08	61.54	7.69	0.00	7.69
Uttar Lamkupara	358	100.00	37.15	61.45	1.12	0.00	0.28	403	100.00	21.09	65.76	12.16	0.50	0.50
Waifapara	323	100.00	35.91	62.54	0.93	0.00	0.62	403	100.00	17.87	67.74	12.90	0.50	0.99

**Table C-05: Literacy Rate of Population Aged 5 Years and above, 7 Years and above, 15 Years and above by Sex, Location and Community, 2022**

Administrative Unit, Location and Community	5 Years and above			7 Years and above			15 Years and above		
	Total	Male	Female	Total	Male	Female	Total	Male	Female
1	2	3	4	5	6	7	8	9	10
<b>Khagrachhari</b>	<b>71.20</b>	<b>76.28</b>	<b>66.11</b>	<b>71.80</b>	<b>77.20</b>	<b>66.41</b>	<b>66.95</b>	<b>73.63</b>	<b>60.35</b>
Rural	66.85	72.62	61.14	67.43	73.57	61.37	61.77	69.40	54.31
Urban	77.24	81.30	73.11	77.85	82.16	73.48	74.07	79.38	68.74
<b>Dighinala Upazila</b>	<b>69.79</b>	<b>76.18</b>	<b>63.15</b>	<b>69.94</b>	<b>76.69</b>	<b>62.93</b>	<b>64.81</b>	<b>73.10</b>	<b>56.19</b>
Rural	67.61	74.39	60.73	67.70	74.89	60.43	62.14	70.95	53.19
Urban	76.25	81.28	70.68	76.55	81.81	70.70	72.66	79.13	65.43
<b>Babuchhara Union</b>	<b>62.25</b>	<b>70.35</b>	<b>53.45</b>	<b>62.42</b>	<b>71.03</b>	<b>53.02</b>	<b>57.95</b>	<b>68.21</b>	<b>46.54</b>
Rural	62.64	70.51	54.05	62.82	71.19	53.65	58.52	68.41	47.48
Urban	56.50	67.85	44.70	56.47	68.54	43.87	49.02	65.09	32.20
Baghaichhari*	75.39	81.86	69.13	75.44	82.38	68.68	71.54	79.70	63.50
Babuchhara Bazar	87.31	89.21	85.31	87.71	89.61	85.69	85.55	87.88	83.03
Dadan Karbaripara	77.89	82.45	73.68	77.23	82.31	72.41	73.51	79.02	68.24
Kamala Baganpara	57.14	55.56	58.82	57.14	55.56	58.82	50.00	50.00	50.00
Kandara Karbaripara	59.23	70.37	48.68	60.43	72.55	48.83	53.39	67.68	40.00
Magya Karbaripara	78.65	88.58	69.93	78.08	88.62	69.12	74.29	86.84	63.71
Natunchandra Karbaripara	64.56	76.59	51.88	66.38	78.69	53.28	61.93	75.12	47.62
Rabichandra Karbaripara	67.40	76.44	58.00	67.10	76.88	56.68	62.35	74.71	48.73
Rokchandra Karbaripara	58.08	65.27	51.96	56.89	64.94	50.00	49.64	59.28	41.33
Sahadeb Karbaripara	87.34	93.86	81.09	87.22	93.78	80.79	86.04	93.26	79.10
Shachindralal Karbaripara	73.35	76.47	70.18	73.46	77.73	69.19	69.94	76.24	63.03
Chhatarachhara*	41.31	46.41	35.88	42.81	49.11	36.08	39.46	48.91	29.03
Bagankumar Karbaripara	57.87	64.17	51.30	57.46	64.96	49.55	51.93	62.50	40.00
Gandhikumar Karbaripara	7.76	11.48	3.64	9.09	13.46	4.26	11.25	17.07	5.13
Daner Dhanpata*	58.94	65.33	52.63	59.72	66.90	52.74	51.90	61.21	42.98
Bangalichan Karbaripara	58.10	68.00	49.09	57.84	67.35	49.06	51.72	63.41	41.30
Jogeshchandra Karbaripara	55.48	56.96	53.95	57.24	60.27	54.17	48.31	53.33	43.10
Lakmi Kumar Kan Para	73.81	90.48	57.14	73.17	90.00	57.14	65.63	86.67	47.06
Dhanpata*	46.94	54.96	38.67	47.16	54.70	39.18	39.11	46.98	30.88
Binandakumar Karbaripara	61.31	68.25	55.41	61.94	68.25	56.34	55.36	64.15	47.46
Kalendra Karbaripara	40.59	41.18	40.00	37.89	38.78	36.96	31.40	33.33	29.27
Manorath Talukderpara	49.32	57.50	39.39	49.65	57.69	40.00	42.74	50.75	33.33
Rupdhan Karbaripara	36.88	48.75	25.00	35.95	48.05	23.68	23.93	36.21	11.86
Punyosen Karbaripara	46.60	56.57	35.87	48.60	56.84	39.29	40.28	48.00	31.88
Dulchhari*	50.05	60.15	37.98	49.57	61.16	35.71	43.51	56.35	27.76
Ashwini Karbaripara	30.37	31.34	29.41	28.46	30.77	26.15	20.54	25.86	14.81
Ashwinikumar Karbaripara	40.28	45.45	35.90	38.57	41.94	35.90	28.33	35.71	21.88
Buddhadhan Karbaripara	32.61	40.91	25.00	31.11	38.10	25.00	23.68	29.41	19.05
Chandramohan Karbaripara	67.19	77.78	55.91	67.25	79.78	53.66	61.54	75.68	46.38
Purnajoy Karbaripara	35.15	42.39	26.03	36.13	44.19	26.09	30.77	38.67	20.00
Shadhanchandra Karbaripara	45.45	54.55	33.33	44.93	58.97	26.67	39.66	51.52	24.00
Shyamacharan Karbaripara	62.76	77.14	40.87	62.77	78.36	38.74	57.96	75.68	30.93
Jarulchhari*	56.50	67.85	44.70	56.47	68.54	43.87	49.02	65.09	32.20
Bangalichan Karbaripara	61.40	80.00	43.02	58.60	80.00	36.36	50.39	75.00	26.15
Birendra Headmanpara (Ganjoti)	59.89	70.41	46.84	60.00	72.22	45.33	53.79	71.62	31.03
Godachan Karbaripara	63.94	81.31	45.54	64.47	82.00	46.39	56.49	78.75	32.43
Nandalal Karbaripara	65.74	74.00	58.62	66.99	75.00	60.00	63.22	71.79	56.25
Niranjan Karbaripara	38.46	40.54	36.36	39.62	41.67	37.50	28.93	34.57	23.08
Kukichhara*	44.15	59.60	22.83	44.14	60.21	22.43	42.72	60.00	19.77
Akasya Karbaripara	47.11	66.15	25.00	47.06	65.63	25.45	42.86	61.70	22.73
Aralya Karbaripara	36.69	49.48	19.44	37.20	51.09	19.44	35.88	52.05	15.52
Gadadhan Karbaripara	48.05	63.57	24.18	47.73	63.91	22.99	47.37	64.35	21.33
Maddho Dhanpata*	38.10	50.00	22.22	38.10	50.00	22.22	23.53	33.33	12.50
Dajor Para	38.10	50.00	22.22	38.10	50.00	22.22	23.53	33.33	12.50
Naraichhari Reserve Forest*	54.78	68.30	23.55	56.29	69.83	23.79	57.09	71.54	16.45
Dungkaba Chhara	28.75	37.65	18.67	30.46	40.00	19.72	32.81	43.66	19.30
Bgb Camp	100.00	100.00	0.00	100.00	100.00	0.00	100.00	100.00	0.00
Baghaihat	9.52	5.48	13.51	9.35	4.29	14.49	3.54	1.67	5.66
Rijimohn Chhara	27.27	30.91	22.73	28.72	33.33	23.26	24.32	33.33	14.29
Shilchhari	38.84	45.31	31.58	39.81	47.37	31.37	31.18	40.00	20.93
Shamukchhari	41.32	47.54	35.00	41.38	48.33	33.93	33.68	42.31	23.26
Nunchhari*	61.59	70.84	52.11	61.04	70.61	51.31	54.85	66.03	43.69

Administrative Unit, Location and Community	5 Years and above			7 Years and above			15 Years and above		
	Total	Male	Female	Total	Male	Female	Total	Male	Female
1	2	3	4	5	6	7	8	9	10
Badankumar Karbaripara	52.48	66.00	39.22	50.53	65.96	35.42	43.75	65.00	22.50
Bidyakumar Karbaripara	46.88	60.00	35.29	41.38	57.14	26.67	30.43	53.85	0.00
Chowdhurypara	58.09	66.23	49.78	57.70	66.67	48.61	49.44	59.55	39.44
Indramani Karbaripara	68.09	71.62	64.18	66.91	69.57	64.18	63.64	66.10	61.29
Ketuchandra Karbaripara	68.18	77.59	59.52	67.23	76.58	58.87	61.88	72.34	52.78
Kongsing Kangpara	41.38	50.00	32.88	40.77	50.77	30.77	36.36	47.17	23.91
Nunchhari Dp Para	68.75	79.92	56.36	67.86	78.97	55.81	63.06	75.92	50.00
Shadhankumar Karbaripara	63.51	78.38	48.65	63.51	78.38	48.65	56.45	73.33	40.63
Shurasen Memberpara	64.91	74.29	55.86	63.94	74.24	54.01	56.76	68.87	45.69
Taritkanti Karbaripara	65.75	72.52	58.54	66.12	72.09	59.29	61.72	69.64	52.58
Hiran Kumar K.Para	54.75	63.87	45.33	54.67	64.14	45.14	44.44	56.64	32.14
Sardengchhara*	32.15	39.43	24.22	32.75	40.45	24.31	28.68	37.76	18.60
Bujdhan Karbaripara	32.89	47.37	18.42	35.21	48.65	20.59	28.07	41.94	11.54
Dewanpara	13.04	17.95	6.67	13.43	17.95	7.14	9.80	17.24	0.00
Dharaschandra Karbaripara	24.32	34.21	13.89	23.88	32.35	15.15	16.07	24.14	7.41
Dhananjoy Karbaripara	34.41	46.00	20.93	37.80	53.49	20.51	36.92	48.57	23.33
Tuturusing Karbaripara	35.96	42.11	28.92	34.91	42.22	26.58	31.58	39.71	23.08
Usharam Karbaripara	15.00	21.74	5.88	15.00	21.74	5.88	12.90	18.75	6.67
Kogeya Tuli	40.20	45.00	35.58	41.62	46.67	36.84	37.09	46.15	27.40
<b>Boalkhali Union</b>	<b>75.21</b>	<b>79.89</b>	<b>70.47</b>	<b>75.35</b>	<b>80.23</b>	<b>70.43</b>	<b>71.03</b>	<b>76.97</b>	<b>65.05</b>
Rural	64.90	72.65	57.52	65.15	73.14	57.56	59.11	69.24	49.24
Urban	78.02	81.80	74.14	78.13	82.10	74.07	74.29	79.04	69.46
Boalkhali*	78.02	81.80	74.14	78.13	82.10	74.07	74.29	79.04	69.46
Ashwini Mahajanpara	54.04	58.18	50.00	55.12	59.81	50.68	46.96	53.94	40.56
Babupara	81.46	85.17	77.42	80.97	84.82	76.81	77.84	82.42	73.18
Bhagirathpara	78.33	88.30	67.44	77.65	87.50	67.07	75.97	87.01	64.94
Birabahu Karbaripara	66.67	62.07	71.70	67.89	63.16	73.08	64.52	61.22	68.18
Boalkhali Puran Bazar	85.52	88.56	80.97	85.89	89.18	81.06	80.53	83.33	77.36
Chandrajoy Masterpara	69.80	76.42	63.11	69.83	76.37	63.29	65.19	71.57	59.13
Chappapara	53.53	53.80	53.30	52.00	52.63	51.45	40.48	39.82	41.01
Chitta Memberpara	63.67	70.14	57.69	64.11	71.43	57.14	56.76	68.52	45.61
Islam Shibir	76.87	78.38	75.34	78.32	80.56	76.06	75.00	75.86	74.14
Jamtali	74.70	77.99	70.44	74.72	78.19	70.14	71.07	76.19	63.83
Madhya Thanapara	94.29	95.52	92.78	94.45	95.95	92.63	93.44	95.05	91.49
Mukunda Karbaripara	71.93	82.14	62.07	70.37	81.48	59.26	65.22	77.27	54.17
Nilbaran Karbaripara	75.44	83.19	67.27	75.68	83.63	67.29	73.92	83.17	64.25
No.1 Joutha Khamar	67.07	80.34	55.04	70.13	83.04	57.98	63.10	77.91	50.50
No.2 Jouthakhamar	53.04	60.00	46.97	53.11	61.06	46.09	41.49	50.00	34.31
No.3 Joutha Khamarpara	71.96	76.30	68.32	70.67	75.19	66.88	60.48	67.68	54.05
Pajendra Karbaripara	64.22	72.29	56.57	65.45	73.75	57.65	60.00	70.77	50.00
Pashchim Kanthaltali	82.04	83.10	80.99	82.67	83.49	81.87	78.80	79.86	77.78
Pomangpara	79.70	84.73	74.63	79.03	84.34	73.58	75.31	82.32	67.95
Purba Kanthaltali	90.68	92.48	88.76	90.71	92.97	88.28	90.12	92.96	87.13
Purba Thanapara	93.04	95.24	90.78	92.91	95.06	90.70	92.02	94.38	89.66
Purnakumer Karbaripara	69.03	80.45	57.78	67.19	79.03	55.81	60.85	74.76	47.71
Rangipara	67.39	71.15	62.50	65.52	68.75	61.54	60.81	64.10	57.14
Sudhir Memberpara	73.58	76.16	71.14	73.72	76.32	71.24	69.32	72.24	66.51
Suresh Headmanpara	58.87	60.20	57.89	57.01	58.95	55.56	46.02	50.63	42.27
Thana Bazar Area	86.21	88.06	84.00	86.16	87.86	84.14	83.90	86.21	81.09
Thanapara	81.77	84.21	79.43	81.94	84.83	79.18	79.46	82.67	76.28
Tulapara	74.05	83.51	64.82	74.01	83.96	64.21	69.40	80.52	58.90
Upajatiya Sharanarathi Punarbasan Shibir	72.60	76.47	69.23	72.60	76.47	69.23	67.21	72.41	62.50
Katarung*	64.90	72.65	57.52	65.15	73.14	57.56	59.11	69.24	49.24
Babhrubahan Headmanpara	50.69	54.46	47.41	52.24	56.38	48.60	38.00	44.44	32.05
Battalapara	67.43	75.00	60.00	67.14	74.53	59.62	62.70	70.97	54.35
Chandramohan Karbaripara	74.74	83.33	66.33	75.94	84.62	67.71	72.15	83.54	60.76
Dakkhin Katarungchhara	69.70	75.40	64.49	69.02	75.00	63.70	64.35	71.29	58.26
Dakkhin Noukachhara	52.47	58.11	47.73	52.94	60.29	47.06	44.62	50.91	40.00
Karaitalipara	78.57	85.71	71.43	76.92	84.85	68.75	72.22	82.14	61.54
Nilratan Karbaripara	72.09	81.54	62.50	73.60	83.33	63.71	67.49	79.81	54.55
No.1 Jouthakhamar	54.33	64.00	45.37	52.53	62.11	43.69	44.51	54.43	35.29
No.2 Jouthakhamar	35.75	37.76	33.94	36.36	38.30	34.62	23.49	26.09	21.25
No.3 Jouthakhamer	53.85	58.40	49.63	54.51	59.83	49.61	49.51	55.56	43.81



Administrative Unit, Location and Community	5 Years and above			7 Years and above			15 Years and above		
	Total	Male	Female	Total	Male	Female	Total	Male	Female
1	2	3	4	5	6	7	8	9	10
No.4 Jouthakhamar	52.86	56.00	50.32	51.69	55.00	48.98	38.46	47.06	30.19
Noukachhara Masterpara	65.34	73.33	57.75	65.33	73.68	57.45	59.13	69.64	49.15
Pratishodh Karbaripara	50.59	61.22	36.11	51.81	63.83	36.11	47.14	59.46	33.33
Ramratan Karbaripara	74.68	86.21	59.70	76.16	87.72	61.07	71.14	85.21	51.92
Uttar Chhatak Chharapara	65.10	79.59	50.00	65.22	79.35	51.09	62.26	80.25	43.59
Uttar Katarungchhara	70.89	77.63	64.63	71.61	78.38	65.43	65.85	74.14	58.46
Uttar Noukachhara	71.21	81.08	63.19	70.98	80.56	63.01	66.17	79.20	54.61
Tebangchhara	78.73	85.31	72.39	78.49	85.04	72.18	74.89	82.98	66.81
<b>Dighinala Union</b>	<b>69.33</b>	<b>78.42</b>	<b>60.20</b>	<b>69.19</b>	<b>78.69</b>	<b>59.66</b>	<b>63.91</b>	<b>75.33</b>	<b>52.48</b>
Rural	69.33	78.42	60.20	69.19	78.69	59.66	63.91	75.33	52.48
Urban	0.00	0.00	0.00	0.00	0.00	0.00	0.00	0.00	0.00
Dighinala*	69.33	78.42	60.20	69.19	78.69	59.66	63.91	75.33	52.48
Baghaichhari Kangsajoy Karbaripara	69.08	77.18	61.54	68.45	76.77	60.77	63.40	72.96	54.75
Baghaichhari Baganpara	46.07	54.35	37.21	46.71	56.98	35.80	45.80	59.42	30.65
Baghaichhari Dhanurdhar Karbaripara	65.82	77.56	54.91	65.14	77.44	53.50	58.60	73.75	44.62
Baidyapara	74.06	84.38	65.24	74.11	84.71	64.80	68.36	81.54	56.55
Banchhara Akkhaymani Karbaripara	72.83	79.23	66.67	71.54	78.23	65.12	66.18	75.00	57.28
Banchhara Fanibhushan Karbaripara	76.06	86.11	65.71	76.81	88.24	65.71	69.23	84.00	55.56
Banchhara Jatishchandra Karbaripara	76.80	87.91	66.99	76.76	88.76	65.63	73.13	87.01	60.24
Banchhara Murapara	60.48	70.15	49.12	61.21	72.58	48.15	54.64	69.23	37.78
Baradham	80.55	86.90	74.49	79.95	86.54	73.61	76.31	84.04	68.94
Chinalchhara Tarakmohan Karbaripara	59.09	70.43	47.84	60.72	72.15	49.55	52.44	67.08	38.32
Dakkhin Baradam	83.38	91.71	76.19	82.98	91.43	75.85	80.25	90.00	71.84
Dakkhin Pukurghat	79.14	86.70	70.37	78.89	86.81	69.81	75.00	84.35	64.96
Dakkhin Udal Bagan	76.98	89.23	63.93	76.03	88.33	63.93	70.41	84.78	57.69
Dane Banchhara Ramanirajan Karbaripara	68.53	74.60	62.40	67.92	74.17	61.67	62.12	70.00	54.08
Dane Banchhara Kripananda Karbaripara	60.80	75.86	47.76	63.33	78.57	50.00	56.44	73.91	41.82
Dilchan Karbaripara	59.05	67.89	49.50	59.50	69.52	48.42	52.80	66.28	37.33
Gobinda Karbaripara	66.03	79.55	54.18	65.26	79.34	52.54	57.73	73.94	44.16
Headmanpara	72.52	79.58	65.64	72.76	80.59	65.26	66.81	76.79	57.14
Jaminimohan Karbaripara	74.05	82.14	68.00	73.54	81.82	67.35	66.83	78.49	57.14
Kanthabagan	76.64	84.38	69.86	77.61	87.10	69.44	71.96	85.71	56.86
Madhya Banchhara Hangsadhwa Karbaripara	45.24	54.55	35.00	47.77	59.26	35.53	41.41	54.55	27.42
Madhya Banchhara Rasikmohan Karbaripara	71.00	81.01	61.58	70.94	80.59	61.88	65.31	76.92	54.30
Madhya Banchhara Satyajit Karbaripara	58.28	71.43	44.59	60.27	74.32	45.83	55.47	70.97	40.91
No.1 Baghaichhari Thalipara	44.67	58.39	32.20	45.68	60.39	32.35	35.97	52.17	22.46
No.1 Noapara	78.46	86.67	69.60	78.91	87.22	69.92	74.52	84.11	64.36
No.2 Baghaichhari	63.36	71.60	54.88	62.07	70.91	52.60	54.85	65.71	42.97
No.2 Noapara	69.33	76.71	62.34	68.97	76.81	61.84	62.81	71.93	54.69
No.2 Baghaichhari(Army Camp, Bgb Camp)	98.77	98.63	100.00	99.07	98.97	100.00	99.06	98.96	100.00
Pablakhali Nandeshwar Karbaripara	66.93	76.74	56.56	66.26	76.42	55.83	61.43	72.64	50.00
Pablakhali Indramani Karbaripara	76.98	85.65	66.30	76.21	85.12	65.34	72.62	83.16	58.90
Rangapanichhara Chandaramohan Karbaripara	79.76	90.84	67.24	79.50	90.63	66.67	76.81	90.09	61.46
Rangapanichhara Manindra Karbaripara	63.58	69.94	57.23	63.20	69.82	56.55	56.54	64.54	48.59
Rangapanichhara Ramchandra Karbaripara	60.47	73.81	47.73	59.01	73.17	44.30	52.24	68.75	37.14
Shankhola Rajanikumar Karbaripara	74.07	80.70	66.67	73.08	79.25	66.67	67.82	73.81	62.22
Shankhola Babhru Karbaripara	63.96	72.14	55.44	62.70	71.50	53.51	56.92	66.46	47.56
Shankhola Lalsing Karbaripara	73.91	82.87	66.19	73.88	83.52	65.52	69.18	80.00	60.12
Tukka Karbaripara	72.69	80.34	65.91	73.36	80.87	66.67	69.63	77.78	62.61
Udal Bagan	65.36	72.17	58.99	64.67	71.53	58.30	57.30	66.01	49.06
Uttar Banchhara	66.15	74.74	57.87	65.70	74.73	56.99	58.12	68.49	48.77
Uttar Pukurghat	62.04	70.80	53.90	61.85	70.76	53.82	54.72	64.92	45.95
<b>Kabakhali Union</b>	<b>72.12</b>	<b>78.68</b>	<b>64.73</b>	<b>72.00</b>	<b>79.01</b>	<b>64.09</b>	<b>66.79</b>	<b>75.63</b>	<b>56.55</b>
Rural	70.22	75.75	64.73	69.99	75.98	64.09	63.87	71.31	56.55
Urban	100.00	100.00	0.00	100.00	100.00	0.00	100.00	100.00	0.00
Kabakhali*	75.89	82.17	67.64	75.53	82.28	66.55	71.13	79.65	59.33
Cantonment Area	100.00	100.00	0.00	100.00	100.00	0.00	100.00	100.00	0.00
Dakkhin Hutchinsonpur	81.58	85.90	77.45	81.14	85.87	76.65	77.90	83.01	73.26
Durga Karbaripara	84.30	90.32	77.22	84.76	92.05	76.32	81.62	89.86	73.13
Hazachhara Jorabridge	61.86	70.33	52.91	59.88	68.42	50.92	50.39	62.41	37.60
Headmanpara	68.32	70.41	66.39	67.67	70.75	64.83	62.13	66.92	57.65
Islampur	69.99	74.04	66.21	69.76	73.68	66.09	62.76	68.56	57.14

Administrative Unit, Location and Community	5 Years and above			7 Years and above			15 Years and above		
	Total	Male	Female	Total	Male	Female	Total	Male	Female
1	2	3	4	5	6	7	8	9	10
Jamburapara	71.38	76.30	66.67	70.79	76.34	65.44	60.82	68.09	54.00
Joykumar Karbaripara	76.82	79.85	73.93	75.44	78.97	72.03	70.59	75.00	66.36
Kangerima Chhara	65.00	77.23	52.53	65.63	77.55	53.19	58.23	73.17	42.11
Kriparanjan Karbaripara	56.25	68.97	43.82	56.89	71.95	42.35	50.69	66.67	36.00
Muslimpara	80.30	83.44	76.56	79.57	82.93	75.53	74.28	77.49	70.79
Nabagram Alinagar	64.91	65.15	64.58	64.86	65.08	64.58	56.47	52.27	60.98
Noapara	56.31	64.35	47.66	51.74	60.95	41.67	41.77	54.22	28.00
Purba Hutchinsonpur	83.33	81.67	84.92	82.17	80.00	84.17	78.38	76.40	80.21
Ranashova Karbaripara	80.43	90.67	68.25	79.70	90.28	67.21	72.73	86.00	59.18
Reserve Chhara	62.01	75.23	50.00	61.86	76.92	47.75	52.87	71.76	34.83
Shukna Banshdaba Karbaripara	55.00	75.00	25.00	56.41	75.00	26.67	48.48	68.42	21.43
Shukna Chharapara	69.00	75.00	61.96	68.06	75.00	59.77	58.22	66.23	49.28
Uttar Hutchinsonpur	72.24	72.98	71.49	72.26	73.46	71.07	66.06	68.22	63.79
Nalkata	50.55	59.52	42.86	50.00	60.00	41.67	38.57	55.88	22.22
Pablahali*	70.66	76.25	65.22	70.88	76.83	65.16	65.12	72.82	57.60
Battalapara	77.97	86.67	68.97	76.99	86.09	67.57	72.34	83.51	60.44
Dajrapara	56.25	64.29	48.21	54.63	62.26	47.27	46.15	56.52	35.56
Dakkhin Milanpur	69.18	70.74	67.61	68.58	70.48	66.72	62.06	65.07	59.04
Gubjoy Karbaripara	42.13	60.44	22.99	39.88	58.33	21.43	32.41	52.78	12.33
Kripapur	64.48	72.59	56.88	65.13	73.41	57.42	58.62	69.13	48.32
Nalkata Chharapara	50.00	63.51	30.00	49.15	62.32	30.61	38.30	51.92	21.43
Narikel Baganpara	85.54	90.34	81.67	84.94	90.21	80.47	82.06	88.62	76.26
Pashchim Shantipur	76.84	89.93	63.16	76.69	90.23	63.16	72.81	87.85	59.50
Purba Shantipur	79.51	87.38	72.84	79.13	87.44	72.15	74.43	85.80	64.52
Rasyamani Karbaripara	56.08	62.69	48.76	57.03	63.85	49.58	53.28	60.83	44.95
Shibbaripara	65.00	72.73	55.56	68.42	72.73	62.50	64.71	70.00	57.14
Uttar Milanpur	74.52	78.64	70.55	75.67	80.25	71.31	70.45	76.84	64.25
Tarabania*	60.55	69.43	51.86	60.30	69.82	51.03	53.30	64.34	42.82
Bhitar Tarabania	52.49	60.20	43.37	50.59	59.34	40.51	39.13	47.89	29.85
Dakkhin Tarabania	67.62	78.05	58.38	67.16	78.26	57.22	59.93	72.22	49.67
Duluchhari	60.64	71.56	49.77	59.67	71.50	48.11	54.11	68.00	40.45
Khalkulpara	66.16	74.23	58.42	64.17	72.53	56.25	60.00	69.62	51.16
Madhya Bhitapara	59.26	63.64	56.25	58.49	61.90	56.25	51.16	55.56	48.00
Pagujya Chharipara	65.38	75.00	61.11	64.00	75.00	58.82	52.63	66.67	46.15
Pashchim Khetrapur	47.67	58.14	37.21	48.81	59.52	38.10	31.75	43.33	21.21
Rebati Karbaripara	58.85	66.52	50.93	60.72	68.87	52.22	54.89	64.77	44.77
Uttar Tarabania	51.28	59.09	41.18	51.28	59.09	41.18	42.42	55.00	23.08
<b>Merung Union</b>	<b>68.94</b>	<b>74.63</b>	<b>63.19</b>	<b>69.28</b>	<b>75.31</b>	<b>63.19</b>	<b>63.62</b>	<b>71.08</b>	<b>56.15</b>
Rural	68.04	73.89	62.12	68.32	74.52	62.07	62.46	70.18	54.71
Urban	72.26	77.31	67.11	72.78	78.14	67.32	67.81	74.31	61.33
Bara Hazachharaa*	52.81	57.67	47.61	53.49	58.97	47.62	46.32	53.89	37.74
4 Kiloprisikhon Tila	74.62	74.46	74.83	77.42	78.16	76.47	73.90	75.50	71.43
Badalchhari	36.92	45.45	27.88	35.82	45.10	26.26	27.61	38.10	16.46
Chahabachhara	38.24	29.41	47.06	40.63	33.33	47.06	26.92	23.08	30.77
Bajapata Chhari	44.56	48.25	41.06	45.02	49.62	40.58	39.57	47.92	30.77
Kanggarima Chhara	60.19	67.86	51.92	58.33	65.71	50.51	51.74	63.04	38.75
Dhanama Chhara	51.95	59.09	44.35	51.42	58.73	43.80	45.67	53.77	37.25
Panchhari Netrajoy Karbaripara	51.94	57.09	46.67	53.81	58.96	48.29	44.44	50.77	37.70
Pravati Karbaripara	59.57	63.04	56.25	61.36	67.44	55.56	51.52	57.58	45.45
Talchhari	34.62	38.57	30.00	33.33	38.46	27.59	21.21	28.85	12.77
Bara Merung*	69.18	74.68	63.66	69.46	75.26	63.67	63.70	70.93	56.55
Anathashram	70.15	73.71	66.97	69.42	72.80	66.42	62.88	68.14	58.18
B Bariapara	81.20	85.77	74.56	81.27	85.59	74.84	73.66	76.12	71.09
Bancha Marang	67.27	72.41	62.45	68.04	72.95	63.30	60.86	66.76	55.28
Bara Merang Ansarcamp.	82.26	87.22	76.80	82.21	88.03	75.93	78.28	85.48	70.42
Belchhari Kalachan Mahajanpara	72.31	74.02	70.54	73.04	75.48	70.54	66.76	69.57	64.06
Betchhari Bibhuti Karbaripara	78.43	84.12	72.52	78.93	85.08	72.60	74.83	81.92	67.79
Bhairafa Mukh	70.48	85.90	56.82	69.38	85.53	54.76	64.44	81.97	50.00
Bhairafa Nayapara	69.47	80.50	58.03	68.97	81.05	56.68	65.05	78.05	52.12
Bhairafa Rubber Prkalpa	69.82	83.00	50.72	69.70	83.51	50.00	62.02	81.25	30.61
Bhairafapara	60.61	66.67	55.17	60.90	67.12	55.42	51.20	59.32	43.94
Bindu Baruapara	68.46	75.64	60.56	68.97	76.00	61.43	63.41	70.00	57.14
Bishnu Karbaripara	58.95	67.39	51.02	59.34	68.18	51.06	54.43	66.67	42.50



Administrative Unit, Location and Community	5 Years and above			7 Years and above			15 Years and above		
	Total	Male	Female	Total	Male	Female	Total	Male	Female
1	2	3	4	5	6	7	8	9	10
Chouddagram	76.77	79.39	74.36	76.80	79.34	74.49	70.40	75.54	65.06
Dakkhin Rasiknagar	68.83	75.30	62.43	68.97	75.53	62.63	62.26	70.51	53.98
Gulchhari	62.28	71.72	52.21	62.30	72.87	51.22	58.90	69.64	47.66
Gulchharipara	52.05	63.00	40.53	52.96	64.74	40.66	47.30	62.87	29.73
Hajapara	41.27	51.77	30.22	41.62	52.14	30.80	33.58	45.10	22.06
Jalbanda	50.07	59.94	40.11	50.74	60.76	40.48	44.32	56.46	32.36
Jamtali Bangalipara	66.96	72.61	61.34	67.64	73.42	61.85	63.71	71.02	56.76
Jagannathpara	71.37	77.59	64.86	71.04	78.07	63.55	67.36	75.76	58.51
Kalidas Karbaripara	57.06	71.26	42.17	56.96	70.37	42.86	43.70	60.34	27.87
Madhya Boalkhali	82.60	86.58	78.74	82.51	86.79	78.37	78.17	84.02	72.05
Madhya Betchhari	84.74	88.68	80.94	84.56	88.39	80.86	81.65	86.59	76.91
Mayafapara Harikumur Mahajanpara	42.03	52.63	31.61	44.31	55.97	33.13	38.43	53.91	24.29
Milan Karbaripara	55.87	63.55	48.11	56.73	65.05	48.57	49.71	63.22	35.71
Naymile Tapan Karbaripara	59.81	63.16	56.83	60.12	62.93	57.59	50.13	54.30	46.27
Rathichandra Karbaripara	41.55	46.85	36.17	39.69	46.62	32.56	23.88	32.00	15.84
Ratnamohan Karbaripara	74.19	84.52	61.29	73.23	84.21	58.97	66.67	77.88	55.96
Shadhanmani Karbaripara	63.25	70.75	55.15	63.20	70.92	54.69	59.73	69.49	48.54
Shanti Lakkipur	59.48	62.31	56.80	58.27	61.44	55.28	52.19	55.59	48.97
Sudhir Memberpara	71.00	76.42	66.42	73.70	79.82	68.58	70.15	77.25	63.85
Taidu Chhara / Taidu Chhara	30.00	32.03	28.17	32.27	35.65	29.41	28.57	35.48	22.73
Taracharan Karbaripara	51.65	58.21	45.32	51.52	58.14	45.19	45.18	53.98	36.52
Uttar Rasiknagar Armed Police Camp	68.52	70.75	66.17	69.63	72.50	66.67	61.89	64.73	59.14
Uttar Rasiknagar	77.26	80.73	73.52	76.51	79.96	72.85	71.52	76.12	66.67
Chhota Hazachhara*	66.21	73.46	59.09	67.36	75.09	59.80	60.15	70.07	50.23
Angada Masterpara	61.19	74.19	50.00	63.57	74.19	53.73	53.54	65.96	42.31
Babanya Karbaripara	66.47	75.40	58.30	66.94	76.79	57.92	59.19	71.43	48.08
Birabahu Headmanpara	59.39	64.18	54.33	60.57	66.67	54.47	55.12	63.81	46.00
Chhota Hazachharapara	72.73	75.28	70.25	74.66	77.68	71.76	69.17	73.38	65.06
Hazachharapara	58.64	70.83	46.32	58.92	70.97	46.74	47.89	63.01	31.88
Joyantabikash Karbaripara	59.35	63.29	55.26	58.90	62.67	54.93	46.30	54.24	36.73
Pagujyachhari	62.42	73.61	51.95	62.50	74.29	51.35	57.14	71.67	42.37
Pradipchandra Karbaripara	69.90	83.96	53.33	72.73	87.13	55.81	66.20	84.21	45.45
Chhota Merung*	72.26	77.31	67.11	72.78	78.14	67.32	67.81	74.31	61.33
Angla Mahajanpara	74.00	81.82	65.75	72.54	81.08	63.24	68.33	76.67	60.00
Bhuiyanchhara	64.89	68.18	61.82	66.12	69.18	63.29	57.69	63.48	52.10
Bhuvanmohan Karbaripara (Lambachhara)	57.72	66.46	49.40	56.51	65.81	47.50	45.78	55.65	37.31
Bipin Karbaripara	81.93	85.07	78.67	81.84	85.46	78.07	78.01	82.29	73.82
Birendara Karbaripara	69.03	73.21	64.91	66.98	71.15	62.96	53.95	58.33	50.00
Buda Chhara	57.14	56.00	58.18	58.00	57.78	58.18	45.33	47.06	43.90
Fulchan Karbaripara	69.24	74.06	64.29	70.48	75.49	65.33	65.36	71.33	59.09
Gunadhar Karbaripara	67.75	77.21	58.57	67.29	76.34	58.52	59.53	71.30	47.66
Khirendra Karbaripara	57.84	65.52	47.73	56.12	62.96	47.73	45.57	53.49	36.11
Kinachan Karbaripara	64.12	67.60	60.57	67.67	71.01	64.20	63.50	68.70	58.33
Lakhibikash Karbaripara	64.18	75.76	52.94	64.06	75.00	53.13	58.93	72.41	44.44
Merungpara	68.15	77.70	58.33	68.66	77.93	58.99	64.20	75.40	52.14
Muratimohan Karbaripara	43.55	48.48	37.93	45.19	50.79	38.94	38.55	46.88	28.92
Nirmalchandra Karbaripara	69.62	77.06	63.28	70.09	77.67	63.64	64.04	71.95	57.29
No.1 Joutha Khamar	76.47	84.85	68.57	73.33	82.76	64.52	68.63	80.00	57.69
No.2 Joutha Khamar	71.74	78.95	66.67	71.74	78.95	66.67	65.79	76.47	57.14
No.3 Joutha Khamar	56.06	64.52	48.57	55.04	63.33	47.83	45.79	52.17	40.98
Purnachandra Karbaripara	69.75	78.69	60.34	71.93	81.03	62.50	67.35	77.55	57.14
Ranyapara	54.89	62.32	46.88	53.23	60.94	45.00	42.00	51.92	31.25
Shibanga Karbaripara (Chamelichhara)	22.16	27.47	15.79	20.00	24.39	15.07	12.31	18.84	4.92
Sobahanpur	82.60	86.84	78.38	84.65	89.40	79.95	82.42	88.24	76.58
Surajoy Karbaripara	63.34	73.39	51.64	63.57	73.84	51.71	55.59	67.20	42.60
Sushil Headmanpara	83.64	87.16	80.00	83.01	86.54	79.41	80.79	84.44	77.01
Rengkajya*	69.86	76.87	62.68	69.64	77.05	62.06	64.20	73.17	55.15
Bara Kangrakhaiya	64.32	74.76	53.13	62.22	72.53	51.69	60.13	70.67	50.00
Bichitra Karbaripara	62.44	74.00	51.43	61.98	75.00	50.00	56.21	71.83	42.68
Changra Chharipara	83.91	86.42	81.72	84.85	87.34	82.56	81.10	82.46	80.00
Chhota Kangrarhia	73.58	85.15	60.87	74.05	85.42	61.80	71.43	82.89	60.26
Dakkhin Rengkajya	67.16	67.95	66.39	65.78	66.20	65.38	57.26	59.09	55.49
Dane Atarakhhara	71.79	80.33	62.50	70.54	79.31	61.11	64.52	72.73	57.14

Administrative Unit, Location and Community	5 Years and above			7 Years and above			15 Years and above		
	Total	Male	Female	Total	Male	Female	Total	Male	Female
1	2	3	4	5	6	7	8	9	10
Dayamohan Karbaripara	60.47	66.67	54.55	59.02	66.67	51.61	42.35	54.76	30.23
Dinanath Karbaripara	49.71	59.20	39.88	48.46	59.39	37.11	41.24	53.52	28.03
Indrajoy Karbaripara	74.57	84.17	64.29	73.39	84.35	61.17	70.65	84.38	55.68
Joyantamohan Karbaripara	77.30	84.51	70.00	77.44	84.62	70.59	73.39	82.14	64.15
Joykumar Karbaripara( Bagapara)	69.37	75.60	63.28	68.78	75.51	62.04	63.90	72.60	54.95
Kabalya Karbaripara	70.59	70.00	71.43	70.59	70.00	71.43	66.67	66.67	66.67
Kamalkrishna Karbaripara	84.62	95.45	70.59	83.78	95.24	68.75	76.00	92.31	58.33
Mahanta Headmanpara	99.00	98.97	99.02	100.00	100.00	100.00	100.00	100.00	100.00
Maner Manush	73.49	77.78	70.21	72.84	77.78	68.89	66.15	75.00	57.58
Manikchandra Karbaripara	81.08	85.87	76.34	81.82	86.36	77.27	79.87	85.71	74.03
Nagajya Karbaripara	68.57	79.41	58.33	68.12	79.41	57.14	59.26	74.07	44.44
Nala Karbaripara	59.18	75.93	38.64	59.77	75.51	39.47	50.70	69.23	28.13
Natunchandra Karbaripara	76.79	83.93	69.64	76.85	83.64	69.81	73.40	81.63	64.44
Niradmohan Karbaripara	58.10	70.69	42.55	56.86	69.64	41.30	45.00	59.52	28.95
Pagla Mahajanpara	67.65	75.00	60.29	68.46	77.78	59.70	59.41	72.55	46.00
Pravat Karbaripara	68.80	75.63	61.24	67.05	75.00	57.93	61.15	70.13	51.41
Rangkumar Karbaripara	75.00	84.09	65.00	74.39	83.33	65.00	65.57	75.86	56.25
Ranjanmani Karbaripar	59.54	66.96	51.66	60.20	68.12	52.00	54.71	67.46	41.25
Rasulpur	82.49	84.50	80.47	81.74	83.74	79.66	76.72	78.26	75.26
Sukhshanti Karbaripara	68.21	80.50	55.26	69.60	81.68	57.07	66.25	80.00	52.23
Surendra Karbaripara	59.28	65.37	52.46	59.67	66.49	52.02	51.33	59.62	42.36
Swarnakumar Karbaripara	68.00	79.72	55.30	67.18	79.14	53.66	62.78	75.21	49.06
Upendra Karbaripara	72.49	80.68	65.35	72.93	81.18	65.63	66.89	77.14	57.69
<b>Guimara Upazila</b>	<b>65.63</b>	<b>71.02</b>	<b>60.21</b>	<b>66.41</b>	<b>72.09</b>	<b>60.69</b>	<b>60.95</b>	<b>68.13</b>	<b>53.75</b>
Rural	63.95	69.73	58.07	64.72	70.78	58.56	58.99	66.65	51.24
Urban	72.17	76.12	68.34	72.93	77.27	68.72	68.41	73.93	63.09
<b>Guimara Union</b>	<b>66.78</b>	<b>72.01</b>	<b>61.73</b>	<b>67.56</b>	<b>73.22</b>	<b>62.10</b>	<b>62.19</b>	<b>69.28</b>	<b>55.40</b>
Rural	58.78	65.87	52.02	59.50	67.11	52.24	52.60	62.04	43.65
Urban	72.17	76.12	68.34	72.93	77.27	68.72	68.41	73.93	63.09
Bailyachhari*	65.44	73.08	58.35	66.09	74.23	58.59	59.21	69.42	49.89
Arbaripara	63.37	72.62	54.55	61.49	71.43	52.38	54.81	67.69	42.86
Chaihlaprue Karbaripara	71.54	85.94	55.93	73.73	88.71	57.14	66.67	84.78	48.94
Chhankhalapara	61.27	70.19	52.00	61.54	72.28	50.00	48.25	60.56	36.11
Dhaliapara	58.06	65.52	51.52	60.71	69.23	53.33	51.16	66.67	36.36
Gaibingsapara	56.25	65.38	45.45	58.14	68.18	47.62	50.00	63.16	35.29
Jarichandrapara	65.48	70.00	61.36	65.00	69.74	60.71	55.74	63.93	47.54
Jumia Punarbasan	25.97	29.23	23.60	28.68	31.03	26.92	19.63	27.08	13.56
Mairungpara	65.79	71.64	61.18	65.07	72.73	58.75	58.47	66.67	51.56
Narayanpara	63.93	77.59	51.56	63.87	77.19	51.61	55.43	73.33	38.30
No.2 Bailyachhari Rubber Prkalpa Gram	60.61	65.69	56.59	62.56	67.37	58.87	54.07	62.16	47.96
No.3 Bailyachhari Rubber Prkalpa Gram	65.90	76.19	56.25	66.17	76.29	56.73	58.49	68.49	50.00
Prakritaranjanpara	69.89	73.91	65.96	71.59	76.19	67.39	70.13	75.00	66.67
1no.Bailyachhari Rubber Prkalpa Gram	83.03	86.76	79.26	82.88	87.40	78.46	79.23	85.29	73.33
Sadhupara	82.35	100.00	66.67	81.25	100.00	66.67	77.78	100.00	60.00
Schoolpara	81.61	84.09	79.07	81.60	84.71	78.21	78.72	82.67	74.24
Chhaduyapara*	59.18	66.16	52.78	59.54	66.49	53.27	51.43	59.93	43.84
Anu Miapara	62.43	62.89	61.96	62.90	62.89	62.92	58.33	57.89	58.75
Indramanipara	59.00	69.64	49.74	59.05	70.13	49.73	49.63	62.90	38.19
Kamindra Karbaripara	49.19	56.90	42.42	50.88	58.49	44.26	40.23	48.78	32.61
Rabindra Karbaripara	70.41	78.26	63.46	69.89	78.57	62.75	61.11	73.53	50.00
Thalipara	51.79	55.56	48.28	51.79	55.56	48.28	44.68	50.00	40.00
Guimara*	72.17	76.12	68.34	72.93	77.27	68.72	68.41	73.93	63.09
Baktapara	59.88	69.62	51.14	62.03	73.33	51.81	56.30	70.15	42.65
Barathalipara	73.83	86.00	63.16	72.00	84.78	61.11	65.00	82.05	48.78
Budangpara	72.68	77.59	67.81	72.46	77.70	67.15	66.07	71.82	60.44
Daktartila	81.55	85.74	77.67	81.58	86.38	77.18	77.85	83.48	72.85
Darjilingtila	92.71	96.20	89.30	92.67	96.04	89.45	91.43	95.63	87.62
Dewanpara	55.49	60.08	50.83	55.93	60.77	50.98	49.68	55.33	43.96
Dp Para	66.74	72.57	60.92	67.11	74.89	59.19	61.19	70.65	51.87
Guimara Bazarpara	90.76	92.62	88.77	92.43	95.50	89.18	91.25	94.72	87.72
Hajachhara	70.10	76.09	65.03	70.11	76.15	64.90	63.11	70.48	56.67
Headmanpara	66.67	74.05	59.06	66.53	75.20	57.72	58.88	70.00	47.42
Jamadarpara	80.17	83.64	77.05	81.53	86.41	77.31	77.65	84.34	71.88

Administrative Unit, Location and Community	5 Years and above			7 Years and above			15 Years and above		
	Total	Male	Female	Total	Male	Female	Total	Male	Female
1	2	3	4	5	6	7	8	9	10
Kabutarchhara	49.65	53.27	45.97	49.49	52.58	46.50	43.43	50.68	36.42
Kalapara	57.89	58.97	56.76	62.86	62.16	63.64	54.72	50.00	59.26
Kumuja Para	62.59	68.12	57.14	63.08	67.19	59.09	54.90	63.64	44.68
Kuntichandra Karbaripara	72.04	78.87	66.05	72.18	78.03	67.11	68.10	76.15	60.98
Kyamrongpara	41.05	34.00	48.89	38.82	33.33	45.00	27.12	25.71	29.17
Lunduikyapara	78.50	81.36	75.82	79.15	82.45	76.09	75.46	80.35	70.85
Masterpara	62.38	69.23	55.66	63.82	72.16	55.88	55.83	65.38	47.06
Memberpara	92.86	91.87	93.71	93.00	91.74	94.12	91.83	90.00	93.52
Mahinya Karbaripara	70.09	79.85	55.56	69.91	80.15	54.12	65.24	77.19	46.58
Muslimpara	60.13	56.96	63.11	63.53	60.37	66.52	60.86	57.58	63.78
Pashchim Jouthakhamar	59.88	69.51	51.11	63.06	69.62	56.41	54.69	61.90	47.69
Purba Jouthakhamar	53.72	60.38	48.53	53.15	58.82	48.33	40.74	48.72	33.33
Renuchhara	67.62	69.07	66.37	71.28	73.03	69.81	65.79	69.01	62.96
Tarachanpara	56.86	62.24	51.89	56.35	62.37	50.96	48.13	55.84	40.96
Taimatai*	54.51	61.41	47.73	55.33	62.90	47.84	48.61	57.94	39.43
Bangkumarpara	49.18	51.43	46.15	52.73	56.67	48.00	45.00	52.38	36.84
Chhatipara	56.52	65.38	45.00	55.81	65.22	45.00	48.48	61.11	33.33
Dewanpara	67.36	74.05	61.11	67.50	75.71	59.56	63.06	72.78	53.21
Dhanirampara	52.29	61.39	43.79	53.36	61.81	45.45	41.90	54.29	29.52
Guimarapara	42.42	54.55	27.27	41.11	55.10	24.39	23.81	34.38	12.90
Joykumar Memberpara	65.52	77.42	51.85	69.09	80.00	56.00	65.31	77.78	50.00
Kalapara	46.27	48.48	44.12	50.82	55.17	46.88	45.65	57.14	36.00
Khagrapara	54.55	59.02	50.00	57.39	62.07	52.63	57.45	64.71	48.84
Kongja Aung Chowdhurypara	63.49	73.81	53.17	63.07	73.17	52.54	58.54	70.19	46.53
Kyamrongpara	45.83	51.85	39.81	50.77	57.73	43.88	47.92	57.75	38.36
Mahinna Karbaripara	39.57	48.31	31.63	40.88	49.43	32.98	32.17	41.43	23.29
Masterpara	75.00	79.49	69.70	73.91	77.78	69.70	67.86	72.41	62.96
Natun Purindrpara	13.58	11.43	15.22	12.68	10.00	14.63	10.64	9.52	11.54
Niaong Singpara	68.42	70.00	66.67	69.64	72.41	66.67	65.79	68.42	63.16
Noapara	36.36	47.37	25.64	39.44	48.65	29.41	33.93	38.46	30.00
Pancha Masterpara	62.50	72.73	53.85	59.09	70.00	50.00	52.63	66.67	40.00
Ramanipara	43.23	59.30	23.19	46.72	66.67	22.58	33.67	57.14	10.20
Reserve Chandrapara	77.22	78.95	75.61	75.68	78.38	72.97	71.88	75.00	68.75
Rupairam Headmanpara	84.29	81.82	86.49	83.82	81.25	86.11	80.70	77.78	83.33
Taimatai Rubber Project- 2	60.88	62.67	59.47	59.32	62.07	57.06	50.00	55.46	45.19
Taimatai Rubber Project- 3	36.68	39.18	34.31	37.17	41.30	33.33	21.38	24.24	18.99
Taimatai Rubber Project-1	65.93	74.68	57.67	65.23	74.66	56.41	57.50	69.30	46.83
Taimataipara	44.53	53.96	33.33	44.49	53.44	33.33	36.57	46.32	25.00
<b>Hafchhari Union</b>	<b>68.16</b>	<b>73.06</b>	<b>63.09</b>	<b>69.06</b>	<b>74.19</b>	<b>63.72</b>	<b>63.76</b>	<b>70.35</b>	<b>56.97</b>
Rural	68.16	73.06	63.09	69.06	74.19	63.72	63.76	70.35	56.97
Urban	0.00	0.00	0.00	0.00	0.00	0.00	0.00	0.00	0.00
Bara Pilak*	72.46	77.44	66.94	73.02	78.28	67.10	69.29	76.08	61.70
Amtalipara	71.98	76.79	67.38	71.94	76.98	66.92	67.97	74.62	61.38
Baishnabpara	65.90	71.26	60.47	64.67	69.88	59.52	55.73	60.66	51.43
Bara Pilak Muslimpara	77.37	81.74	73.02	77.75	82.29	73.21	73.41	78.99	68.16
Chaindamunipara	54.29	57.65	51.11	55.36	59.76	51.16	49.65	54.29	45.21
Chhankholapara	57.58	72.22	40.00	53.33	66.67	40.00	48.15	64.29	30.77
Hajipara	81.38	85.15	76.19	82.65	86.67	77.02	81.00	86.13	73.19
Pajatilapara	87.67	93.01	77.27	88.11	93.44	77.49	87.05	92.96	74.53
Pashchim Bara Pilak	63.45	65.61	61.35	63.94	66.67	61.28	61.15	65.00	57.58
Patharchhara Chakmapara	63.43	73.74	50.00	62.28	72.92	47.89	56.30	69.74	38.98
Riaungmarangpara	67.04	76.34	56.98	68.24	78.65	56.79	62.24	75.00	47.76
Saingulipara	46.30	48.94	43.41	48.83	51.11	46.28	42.18	47.79	35.71
Shikhangpara	57.14	62.89	51.09	58.79	65.22	52.22	51.02	58.90	43.24
Thubakpara	63.51	63.33	63.64	61.97	60.71	62.79	54.24	54.17	54.29
Baraitali*	57.49	64.76	50.19	57.89	64.78	50.95	48.50	57.25	39.61
Baraitalipara	59.59	67.68	52.00	59.19	67.31	51.52	52.27	61.72	43.38
Chhenggulipara	53.76	60.00	47.84	55.77	62.19	49.77	45.89	53.64	38.79
Dolchharipara	52.56	55.56	50.00	53.95	57.14	51.22	49.25	54.55	44.12
Kukichharapara	59.00	65.53	51.47	58.11	64.89	50.00	48.33	56.18	39.07
Maniram Tripurapara	38.10	48.89	30.00	42.11	50.00	35.29	29.03	43.75	13.33
Nishi Karbaripara	61.62	70.21	53.85	60.22	68.60	53.00	49.24	64.62	34.33
Noapara	78.32	83.10	73.61	78.52	81.82	75.36	68.29	77.50	59.52

Administrative Unit, Location and Community	5 Years and above			7 Years and above			15 Years and above		
	Total	Male	Female	Total	Male	Female	Total	Male	Female
1	2	3	4	5	6	7	8	9	10
Prabeshpara	68.63	72.88	62.79	68.00	71.93	62.79	53.62	57.89	48.39
Subalchandrapara	53.49	66.67	31.25	50.00	60.87	33.33	37.93	50.00	23.08
Taindongpara	50.70	60.00	40.30	51.08	60.27	40.91	42.74	50.85	34.48
Taruni Karbaripara	45.45	51.22	40.43	48.19	53.85	43.18	47.69	53.13	42.42
Hafchhari*	69.80	73.30	66.14	71.38	75.19	67.41	66.40	71.51	61.10
Chhota Hafchharipara	57.87	59.71	56.33	61.27	63.74	59.29	56.52	63.33	50.58
Chhota Kalapanipara	67.25	72.48	62.50	66.06	71.96	60.53	59.68	67.03	52.63
Chhota Pilakpara	45.65	41.67	50.00	48.84	45.45	52.38	47.22	47.37	47.06
Hafchharipara	74.34	74.55	74.12	75.13	75.85	74.40	70.01	71.47	68.58
Hatimurapara	78.16	77.95	78.37	79.92	80.04	79.80	76.21	76.74	75.69
Jaliapara	80.57	84.54	75.16	81.62	85.98	75.65	79.03	84.64	71.07
Kalapani Bangalipara	75.44	77.31	73.64	76.69	78.75	74.70	71.84	74.52	69.20
Kalapanipara	48.13	53.00	43.70	50.00	55.72	44.89	42.15	48.41	36.90
Madhyam Hafchharipara	82.46	85.95	78.34	82.48	86.03	78.29	76.61	79.17	74.22
Patharchhara Marmapara	65.85	73.01	58.64	66.99	73.89	60.00	61.92	68.80	55.56
Patharchhara Chakmapara	77.87	86.29	69.77	78.90	86.44	71.43	73.40	82.98	63.83
Remrapara	52.97	58.59	46.92	56.61	62.20	50.52	44.76	53.06	35.97
Riaung Marampara	65.60	77.67	54.78	68.42	80.00	57.80	65.03	77.50	53.01
Shatghar Tilapara	77.89	75.79	79.81	78.72	77.78	79.59	74.50	74.29	74.68
Wakchharipara	50.30	52.69	47.88	51.27	53.55	49.06	41.63	46.61	37.01
Natun Para	48.43	54.40	42.01	51.21	57.56	44.30	43.87	51.85	34.75
Lubre Maram*	70.81	75.28	66.71	70.61	75.15	66.40	64.87	70.70	59.46
Baidyapara	57.63	71.74	42.35	59.41	73.03	44.44	51.75	66.67	36.62
Bara Thalipara	59.69	63.44	56.31	60.22	64.04	56.70	50.68	55.07	46.84
Chairmanpara	91.83	91.36	92.36	91.38	90.79	92.03	89.45	88.98	90.00
Hajipara	68.25	72.41	64.32	68.31	72.35	64.37	59.70	64.57	55.15
Headmanpara	73.31	78.15	69.39	72.62	78.26	67.88	67.77	74.75	61.61
Kumaijyapara	58.33	83.33	33.33	63.64	83.33	40.00	55.56	75.00	40.00
Lubrepara	80.11	81.45	78.97	79.22	80.67	77.98	75.24	76.60	74.15
Madhya Bara Thalipara	60.00	73.33	46.67	62.96	76.92	50.00	56.52	72.73	41.67
Mag Baidyapara	61.50	67.71	55.77	61.70	69.23	54.64	56.05	67.95	44.30
Mangtu Karbaripara	62.69	65.91	60.00	63.39	65.06	62.00	55.63	57.97	53.66
Naikkapara	87.37	91.07	82.05	86.96	90.74	81.58	84.81	88.89	79.41
Natunpara	67.02	73.46	61.72	66.37	73.04	60.82	61.54	70.49	53.62
Paingdongpara	40.38	50.00	30.77	42.00	52.00	32.00	34.09	45.45	22.73
Thoaungri Karbaripara	61.68	58.00	64.91	58.16	55.32	60.78	46.67	48.72	44.44
Nakrai*	64.52	71.56	57.45	65.75	72.51	58.85	58.98	68.19	49.74
Batyapara	55.56	60.61	50.00	54.84	59.38	50.00	44.90	51.85	36.36
Nakraipara	61.12	69.53	53.23	62.44	70.42	54.75	53.87	64.71	44.12
Prabeh Chandrapara	100.00	100.00	100.00	100.00	100.00	100.00	100.00	100.00	100.00
Sindukchhari Mukhpara	56.07	63.96	47.89	58.17	65.95	50.00	51.38	61.74	40.43
Subalchandrapara	95.24	96.92	93.44	94.83	96.67	92.86	94.05	97.67	90.24
Taikarma*	59.90	65.94	53.90	60.87	67.57	54.26	54.01	61.59	46.80
Baraitalipara	51.96	54.35	49.75	50.14	52.33	48.15	39.93	39.55	40.25
Chhankholapara	63.45	67.45	59.83	64.29	70.05	59.19	56.93	65.82	48.85
Chhota Pilakpara	62.10	66.67	56.36	63.25	70.31	54.72	52.50	63.64	38.89
Ferkumarpara	54.84	64.57	44.63	58.19	69.49	46.49	51.34	64.21	38.04
Kachubantipara	67.65	73.68	60.00	69.70	77.78	60.00	64.29	73.33	53.85
Rajendra Memberpara	31.49	36.00	27.27	32.73	37.50	28.32	25.91	27.83	24.24
Saludangpara	61.29	65.63	56.67	63.16	67.74	57.69	54.55	54.55	54.55
Sonaram Karbaripara	50.74	58.06	44.59	53.60	59.65	48.53	45.00	51.16	40.35
Taikarma Bangalipara	88.07	90.38	85.78	88.34	91.50	85.22	86.35	91.61	81.25
Taikarmapara	63.81	75.81	50.23	64.46	76.17	50.98	57.14	70.27	43.02
<b>Sindukchhari Union</b>	<b>55.99</b>	<b>63.09</b>	<b>48.78</b>	<b>56.44</b>	<b>63.69</b>	<b>49.13</b>	<b>50.40</b>	<b>59.48</b>	<b>41.18</b>
Rural	55.99	63.09	48.78	56.44	63.69	49.13	50.40	59.48	41.18
Urban	0.00	0.00	0.00	0.00	0.00	0.00	0.00	0.00	0.00
Debalchhari*	54.35	60.28	48.49	53.99	59.90	48.15	46.44	53.71	39.28
Baganbari	46.32	43.16	49.47	41.52	38.37	44.71	22.05	21.21	22.95
Banshpara	65.92	73.63	57.95	65.27	72.84	58.14	60.54	68.57	53.25
Baraichhari Chakmapara	48.78	55.00	42.86	49.68	56.41	43.04	41.27	47.54	35.38
Baruichharipara	55.28	60.71	50.75	52.63	58.49	47.54	42.39	50.00	35.42
Chairmanpara	59.38	61.68	56.47	56.82	58.76	54.43	47.18	50.63	42.86
Chakmapara	69.03	77.36	61.67	68.75	77.36	61.02	62.77	72.73	54.00

Administrative Unit, Location and Community	5 Years and above			7 Years and above			15 Years and above		
	Total	Male	Female	Total	Male	Female	Total	Male	Female
1	2	3	4	5	6	7	8	9	10
Chhota Pilakpara	52.70	65.75	40.00	52.48	64.29	40.85	47.06	60.66	32.76
Debalchhari	77.94	86.73	67.03	76.96	86.41	65.91	72.33	83.72	58.90
Debalchhari Bazarpara	75.56	82.35	71.43	75.58	81.82	71.70	72.37	80.00	67.39
Dhurungpara	65.52	75.58	55.68	67.07	78.05	56.47	64.08	76.81	52.05
Gariachhari Camppara	20.00	25.00	13.89	21.05	27.50	13.89	25.40	34.38	16.13
Lichubagan	57.78	61.62	53.09	55.83	58.43	52.70	46.27	49.32	42.62
Mahajanpara	60.00	66.67	52.38	61.63	68.09	53.85	52.86	59.46	45.45
Manachharipara	33.33	41.98	26.04	35.98	44.16	28.74	31.90	40.38	25.00
Nakabaipara	50.00	58.43	42.27	49.71	60.24	39.77	36.89	50.85	23.81
Pashchim Baraichari	32.91	35.14	30.95	34.67	36.11	33.33	14.29	14.81	13.79
Purba Dhurungpara	51.43	55.10	48.21	51.46	56.25	47.27	43.18	51.16	35.56
Singhapara	37.58	36.49	38.55	38.26	36.62	39.74	24.55	23.08	25.86
Goichhari*	55.12	62.81	47.18	55.60	63.55	47.61	49.51	59.78	39.58
Akbari Panchharipara	70.00	75.86	64.52	68.97	74.07	64.52	67.92	76.00	60.71
Akbaripara	63.55	75.86	48.98	62.89	78.00	46.81	52.70	73.68	30.56
Chonggra Chharipara	55.83	70.37	41.46	55.56	71.62	40.51	47.62	65.57	30.77
Gariachharipara	68.39	77.00	59.14	67.04	75.27	58.14	62.16	71.62	52.70
Goichhari	33.02	39.25	26.67	35.35	41.18	29.17	33.54	40.00	27.16
Goichhari Bazarpara	58.06	68.12	45.45	61.21	71.88	48.08	54.26	64.58	43.48
Kalachharipara	56.92	65.00	44.00	56.45	64.86	44.00	48.08	58.06	33.33
Lambachharapara	71.88	84.91	55.81	70.65	83.67	55.81	66.25	80.49	51.28
Mechyupara	45.42	47.33	43.66	46.72	49.18	44.53	40.86	48.24	34.65
Puratan Gariachharipara	62.71	65.52	60.00	62.07	65.52	58.62	47.62	52.38	42.86
Purba Gariachhari	59.17	55.77	61.76	58.97	56.00	61.19	45.98	44.74	46.94
Sagalachharipara	51.22	65.00	38.10	53.85	68.42	40.00	50.00	66.67	33.33
Sindukchhari*	57.67	65.73	49.42	58.84	67.04	50.39	54.01	64.30	43.12
Camppara	87.61	94.47	48.57	89.47	95.43	51.61	89.09	95.36	42.31
Chhota Murapara	23.08	18.39	27.37	24.42	20.00	28.26	21.80	20.31	23.19
Jagannathpara	44.80	51.33	37.96	46.19	52.34	39.81	38.98	46.81	30.12
Manajoy Karbaripara	59.47	67.76	51.78	59.34	67.82	51.58	52.40	64.23	41.94
Murapara	42.37	43.02	41.76	43.45	42.68	44.19	38.85	40.00	37.84
Nakraipara	76.09	84.06	68.12	78.20	87.88	68.66	77.06	90.20	65.52
Natun Murapara	44.84	52.17	37.04	46.73	54.55	38.46	40.11	47.67	32.97
Natunpara	49.69	59.24	40.83	51.27	61.18	41.98	44.58	59.17	30.00
Pankhimura	35.79	41.30	30.61	35.91	42.05	30.11	27.14	31.43	22.86
Ramgopalpara	58.02	62.30	54.29	59.20	63.79	55.22	50.49	57.14	44.44
Rathi Mahajanpara	50.98	62.50	40.74	53.06	65.22	42.31	50.00	63.16	39.13
Roazapara	62.50	73.08	54.41	62.39	73.08	53.85	53.93	69.05	40.43
Sindukchhari Bazarpara	71.36	78.95	63.81	72.28	79.50	65.20	68.56	76.22	61.18
Sindukchhari Guchchhagram	73.06	79.17	68.21	74.32	79.49	70.00	69.81	75.51	64.91
Sindukchhari Mukhpara	62.86	72.00	54.55	63.37	72.92	54.72	50.00	64.86	35.14
Sukanta Mahajanpara	72.12	82.43	63.74	71.79	82.86	62.79	68.35	80.95	57.89
Thandachhari	47.57	56.18	39.58	50.00	58.33	42.22	43.24	51.43	35.90
Tindukchhari*	55.12	58.79	51.40	54.18	58.05	50.29	46.32	50.00	42.66
Badalghat	77.71	87.18	68.35	77.42	87.01	67.95	72.22	83.33	62.12
Tindukchhari	45.45	47.06	43.75	43.75	43.75	43.75	36.36	37.93	34.62
Tindukchhari Mukhpara	34.06	32.86	35.29	31.25	30.77	31.75	20.19	18.87	21.57
<b>Khagrachhari Sadar Upazila</b>	<b>77.00</b>	<b>81.77</b>	<b>72.07</b>	<b>77.36</b>	<b>82.39</b>	<b>72.17</b>	<b>73.84</b>	<b>79.89</b>	<b>67.63</b>
Rural	69.55	75.93	63.16	69.88	76.59	63.18	64.97	73.07	56.97
Urban	83.54	86.76	80.13	83.89	87.32	80.26	81.47	85.57	77.13
<b>Khagrachhari Paurashava</b>	<b>87.53</b>	<b>89.79</b>	<b>85.10</b>	<b>87.86</b>	<b>90.25</b>	<b>85.29</b>	<b>86.06</b>	<b>88.96</b>	<b>82.93</b>
<b>Ward No. 01</b>	<b>92.07</b>	<b>95.14</b>	<b>88.89</b>	<b>92.13</b>	<b>95.33</b>	<b>88.82</b>	<b>91.28</b>	<b>94.68</b>	<b>87.67</b>
Bangalkati (Part)*	92.07	95.14	88.89	92.13	95.33	88.82	91.28	94.68	87.67
Ananta Masterpara	94.85	96.11	93.75	94.78	96.02	93.72	94.10	95.39	93.05
Bgb Camp Area Sector H/Q	99.50	99.80	97.83	99.66	100.00	97.67	99.82	100.00	98.61
Dakkin Khabang Paria	95.13	96.54	93.83	95.14	96.76	93.67	94.74	96.17	93.44
Latu Miapara	82.71	86.21	80.00	82.58	85.96	80.00	79.28	84.62	74.58
Pashchim Narankhaiya	95.29	98.22	92.56	95.16	98.17	92.37	94.77	97.86	91.84
Singinala	79.02	82.83	75.10	79.33	83.04	75.50	75.65	79.81	71.36
Swanirvar Bazar	100.00	100.00	100.00	100.00	100.00	100.00	100.00	100.00	100.00
Upalipara	92.77	95.81	90.18	93.30	97.27	90.00	93.47	97.42	90.11
Uttar Khabang Paria	94.00	98.92	90.04	93.91	98.90	89.86	93.32	98.70	89.00
<b>Ward No. 02</b>	<b>85.53</b>	<b>89.49</b>	<b>80.44</b>	<b>85.98</b>	<b>90.11</b>	<b>80.65</b>	<b>83.94</b>	<b>88.93</b>	<b>77.26</b>



Administrative Unit, Location and Community	5 Years and above			7 Years and above			15 Years and above		
	Total	Male	Female	Total	Male	Female	Total	Male	Female
1	2	3	4	5	6	7	8	9	10
Bangalkati (Part)*	85.53	89.49	80.44	85.98	90.11	80.65	83.94	88.93	77.26
College Gate Elaka	81.11	83.93	77.46	82.41	85.92	77.98	78.88	83.64	73.19
Collegepara	96.35	96.04	96.61	96.73	95.96	97.39	96.77	95.12	98.08
Forest Aera	100.00	100.00	100.00	100.00	100.00	100.00	100.00	100.00	100.00
Greater Comillatila	75.86	80.48	71.49	75.90	80.80	71.32	71.70	77.75	65.97
Khejur Bagan	95.34	99.07	90.59	95.19	99.05	90.24	94.48	98.92	88.57
Mahammadpur	86.70	89.45	84.20	86.75	89.67	84.03	84.48	88.12	81.00
Purba Narankhaiya	98.49	99.26	97.69	98.48	99.25	97.69	98.65	99.12	98.18
Sabujbag	78.50	82.14	74.41	79.34	83.00	75.21	75.71	79.95	71.08
Kadertila	90.30	94.50	86.72	90.43	95.33	86.18	87.85	93.24	84.11
Talukdarpara	97.83	98.96	96.59	97.75	98.92	96.47	97.32	98.77	95.59
Cantonment Area	98.39	99.14	95.13	98.78	99.56	95.28	98.83	99.63	94.61
<b>Ward No. 03</b>	<b>88.16</b>	<b>90.67</b>	<b>85.07</b>	<b>88.53</b>	<b>91.13</b>	<b>85.32</b>	<b>86.38</b>	<b>89.53</b>	<b>82.59</b>
Bangalkati (Part)*	88.16	90.67	85.07	88.53	91.13	85.32	86.38	89.53	82.59
Arambag	93.58	95.08	91.70	93.99	95.27	92.38	93.50	95.45	90.93
Bus Terminal Elaka	84.09	87.80	33.33	84.09	87.80	33.33	83.72	87.50	33.33
Muslimpara	83.40	87.38	77.27	83.86	87.70	77.80	79.06	83.38	73.26
Pashchim Mahajanpara	89.90	94.59	84.96	89.96	95.22	84.39	88.62	94.42	82.32
Shabda Miapara	88.02	89.28	86.59	88.25	89.90	86.39	85.90	87.68	83.88
Shantinagar	88.42	90.84	85.88	88.91	91.59	86.13	87.02	90.32	83.48
<b>Ward No. 04</b>	<b>89.92</b>	<b>92.56</b>	<b>87.19</b>	<b>90.40</b>	<b>93.24</b>	<b>87.46</b>	<b>88.82</b>	<b>92.19</b>	<b>85.36</b>
Bangalkati (Part)*	95.14	97.36	92.87	95.63	97.76	93.48	95.08	97.61	92.63
Mahajanpara	95.56	97.97	93.05	95.97	98.35	93.55	95.49	98.22	92.81
Narikelbagan	93.27	94.52	92.05	94.04	94.96	93.15	93.07	94.50	91.80
Golabari (Part)*	86.26	89.21	83.17	86.66	90.07	83.07	84.21	88.39	79.73
Bhangabridge	84.21	89.47	78.95	83.33	88.89	77.78	80.65	84.62	77.78
Development Board Residential Elaka	96.18	98.33	94.37	96.15	98.33	94.29	95.54	98.11	93.22
Kalabagan	83.08	85.21	80.95	83.19	85.78	80.58	79.94	83.20	76.59
Masterpara	88.76	92.50	84.94	89.59	93.91	85.16	87.61	92.98	81.99
Old Police Line	100.00	100.00	100.00	100.00	100.00	100.00	100.00	100.00	100.00
Roads & Highways Residential Elaka	90.22	96.36	81.08	91.95	98.11	82.35	90.91	97.83	80.65
<b>Ward No. 05</b>	<b>92.18</b>	<b>92.07</b>	<b>92.31</b>	<b>92.53</b>	<b>92.60</b>	<b>92.44</b>	<b>91.86</b>	<b>92.25</b>	<b>91.39</b>
Golabari (Part)*	92.48	92.04	93.02	92.69	92.52	92.91	92.11	92.22	91.97
Collectorate Area	78.90	76.66	93.22	79.48	77.45	92.86	80.90	79.33	91.67
Galachipa	81.31	82.61	80.19	81.62	83.91	79.59	78.81	81.94	75.95
Govt. High School Elaka	97.80	97.67	97.92	98.89	100.00	97.92	98.63	100.00	97.22
Islampur	93.52	93.69	93.33	93.51	94.00	92.99	92.25	92.53	91.98
Khagrapur	94.90	98.13	91.98	94.82	98.10	91.85	95.10	98.86	91.23
Nensy Bazar	96.77	97.96	95.45	96.67	97.83	95.45	95.77	97.22	94.29
No.1 Kadamtoli	95.92	97.93	93.78	95.77	97.84	93.55	95.10	97.46	92.67
Office Tila	100.00	100.00	100.00	100.00	100.00	100.00	100.00	100.00	100.00
Police Line Elaka	92.35	93.27	91.30	92.88	94.14	91.45	92.20	93.38	90.79
Ps And T&T Area	99.67	99.41	100.00	100.00	100.00	100.00	100.00	100.00	100.00
Public Health Area	98.44	97.22	100.00	100.00	100.00	100.00	100.00	100.00	100.00
Purba Kalabagan	92.06	92.93	91.11	91.85	92.71	90.91	90.79	92.86	88.24
Resthouse Aera	100.00	100.00	100.00	100.00	100.00	100.00	100.00	100.00	100.00
Perachhara (Part)*	90.64	92.27	89.09	91.66	93.06	90.34	90.54	92.43	88.67
Ramanimohanpara	90.64	92.27	89.09	91.66	93.06	90.34	90.54	92.43	88.67
<b>Ward No. 06</b>	<b>74.37</b>	<b>75.78</b>	<b>72.97</b>	<b>74.55</b>	<b>75.97</b>	<b>73.13</b>	<b>69.75</b>	<b>71.96</b>	<b>67.56</b>
Golabari (Part)*	74.37	75.78	72.97	74.55	75.97	73.13	69.75	71.96	67.56
Adc Hill Area	72.48	73.57	71.41	72.98	74.18	71.79	67.96	69.76	66.22
Garugari Gap Elaka	78.52	82.31	74.58	78.28	82.09	74.28	74.75	79.53	69.86
Harinathpara Elaka	70.55	72.02	69.15	70.41	71.90	68.99	64.64	67.02	62.32
Mohammadpur Area	77.63	78.32	76.91	78.03	78.61	77.43	72.41	73.65	71.14
Rasulpur Elaka	67.99	67.06	69.05	67.93	66.88	69.12	62.30	61.74	62.93
Shalban Adarshapara	71.71	71.83	71.58	72.04	72.31	71.78	66.28	66.86	65.74
Shsiban Athara Paribar	79.54	82.66	76.64	79.70	82.71	76.86	76.52	80.65	72.50
<b>Ward No. 07</b>	<b>93.21</b>	<b>95.42</b>	<b>91.20</b>	<b>93.65</b>	<b>95.96</b>	<b>91.58</b>	<b>93.01</b>	<b>95.53</b>	<b>90.78</b>
Golabari (Part)*	93.21	95.42	91.20	93.65	95.96	91.58	93.01	95.53	90.78
Anandanagar	93.39	95.46	91.24	94.14	96.09	92.12	93.79	95.88	91.68
Haspatal Elaka	91.58	91.84	91.30	93.48	93.62	93.33	92.26	92.68	91.78
Madhupur	95.10	97.44	93.16	95.55	98.22	93.30	95.37	98.21	93.08
Maitripur	97.26	97.86	96.76	97.32	98.13	96.66	97.26	98.24	96.48

Administrative Unit, Location and Community	5 Years and above			7 Years and above			15 Years and above		
	Total	Male	Female	Total	Male	Female	Total	Male	Female
1	2	3	4	5	6	7	8	9	10
Manpura Residential Elaka	96.37	96.04	96.74	96.74	95.88	97.70	96.73	96.30	97.22
Milanpur	95.51	98.15	93.46	95.36	98.08	93.27	94.97	97.92	92.75
Mollapara	95.11	97.11	92.86	95.51	96.93	93.96	94.76	96.38	93.02
Natunpara	95.12	99.13	91.87	94.93	99.09	91.61	96.24	100.00	93.27
Pankhaiyapara	88.01	90.85	85.48	88.68	91.89	85.83	86.98	90.66	83.80
Shishusadan Elaka	100.00	100.00	100.00	100.00	100.00	100.00	100.00	100.00	100.00
Tekpara	97.73	100.00	95.65	97.62	100.00	95.65	97.37	100.00	95.00
Wapda Elaka	95.74	100.00	90.00	97.78	100.00	94.74	97.44	100.00	93.33
<b>Ward No. 08</b>	<b>88.44</b>	<b>88.13</b>	<b>88.84</b>	<b>88.55</b>	<b>88.37</b>	<b>88.80</b>	<b>87.09</b>	<b>86.97</b>	<b>87.25</b>
Golabari (Part)*	88.44	88.13	88.84	88.55	88.37	88.80	87.09	86.97	87.25
Basundhara Elaka	93.63	93.53	93.75	94.16	94.07	94.26	93.46	92.73	94.23
Chaihlaupara	95.88	98.95	92.93	95.77	98.91	92.78	94.97	98.70	91.46
Dakkhin Adalat Road	95.12	97.92	91.18	95.12	97.92	91.18	94.67	97.73	90.32
Eidgapara	74.63	79.07	66.67	73.44	78.57	63.64	70.69	76.92	57.89
Masjid Road Elaka	52.94	43.48	72.73	51.52	43.48	70.00	48.39	40.91	66.67
Narayanmandir Elaka	80.36	72.97	94.74	81.82	75.00	94.74	82.22	76.67	93.33
Nayanpur Elaka	92.48	93.28	91.46	92.56	93.37	91.51	91.88	92.83	90.63
Pankhaiyapara Road	98.28	98.44	98.08	98.18	98.33	98.00	97.67	97.78	97.56
Pashchim Shahid Kader Road	91.04	91.89	90.00	90.77	91.67	89.66	88.68	90.00	86.96
Purba Shahid Kader Road	91.36	94.64	84.00	91.14	94.44	84.00	90.28	93.88	82.61
Shabji Market Elaka	76.38	75.20	78.38	77.72	76.86	79.17	75.00	72.73	78.13
Shutki Sarak Elaka	96.30	95.45	100.00	96.15	95.24	100.00	100.00	100.00	100.00
Uttar Mehedi Road	73.80	70.00	78.16	72.88	69.15	77.11	66.20	61.33	71.64
<b>Ward No. 09</b>	<b>88.42</b>	<b>91.01</b>	<b>85.97</b>	<b>88.69</b>	<b>91.51</b>	<b>86.03</b>	<b>87.04</b>	<b>90.41</b>	<b>83.87</b>
Golabari (Part)*	88.42	91.01	85.97	88.69	91.51	86.03	87.04	90.41	83.87
Ansunagar	89.77	91.46	88.77	90.63	92.41	89.59	89.22	90.24	88.71
Aparna Chowdhurypara	95.11	94.81	95.38	95.10	94.62	95.53	94.55	94.36	94.74
Aparna Masterpara	87.23	95.35	80.39	87.64	97.56	79.17	85.71	96.77	78.26
Apbn Muslimpara	87.70	89.01	85.67	87.92	89.33	85.71	85.81	88.13	81.70
Battali Elaka	76.86	81.48	73.13	77.88	84.00	73.02	74.49	82.22	67.92
Dakkhin Mehedibag	76.74	78.90	74.53	75.88	78.00	73.74	72.67	75.31	70.00
Futbil Elaka	77.88	87.23	70.18	80.00	93.18	69.64	75.61	91.67	63.04
Kaladeba	83.00	85.95	80.07	82.76	85.96	79.59	80.90	85.33	76.38
Kalyanpur	94.67	97.56	91.91	94.95	97.86	92.16	94.16	97.66	90.91
Battali Chakma Para	88.75	93.85	85.26	89.17	95.16	85.26	87.12	94.44	82.05
Krishnanagor	83.33	85.82	80.65	85.77	88.98	82.35	83.50	88.46	78.13
Rajyamanipara	92.32	93.30	91.61	92.16	93.10	91.49	91.10	91.91	90.55
Rukhai Chowdhurypara	89.82	90.91	88.67	89.88	91.05	88.62	88.28	89.85	86.59
Rupnagar Elaka	91.77	95.34	88.49	91.59	95.17	88.28	90.02	94.12	86.25
Swapnamohan Karbaripara	77.78	81.11	74.44	78.41	81.82	75.00	74.50	79.49	69.01
Tentultala	85.68	89.66	82.06	86.63	91.46	82.27	85.07	90.12	80.33
Upper Perachhara	85.00	90.51	80.29	84.86	90.43	80.24	83.06	89.02	78.11
<b>Bhaibonchhara Union</b>	<b>63.93</b>	<b>71.71</b>	<b>56.28</b>	<b>64.31</b>	<b>72.64</b>	<b>56.13</b>	<b>58.50</b>	<b>68.43</b>	<b>48.89</b>
Rural	61.34	70.23	52.83	61.83	71.21	52.85	55.26	66.92	44.06
Urban	65.74	72.72	58.74	66.03	73.62	58.45	60.69	69.44	52.17
Bhaibonchhara*	65.74	72.72	58.74	66.03	73.62	58.45	60.69	69.44	52.17
Akkhaymanipara	79.66	93.75	62.96	78.95	93.33	62.96	78.18	93.10	61.54
Almanipara	40.56	51.54	28.57	40.35	52.54	27.27	34.04	46.88	20.65
Baishnabpara	71.01	81.82	61.11	70.15	81.82	58.82	58.33	72.73	46.15
Bara Rai Taisapara	60.26	69.23	51.28	59.48	68.00	51.28	44.86	52.94	37.50
Bhaibonchhara Bazar Area	84.62	89.52	77.92	83.91	89.00	77.03	81.46	87.06	74.24
Bilpara	65.83	67.86	64.06	65.52	69.09	62.30	62.26	65.31	59.65
Chhota Nala	74.48	78.52	70.97	74.56	79.23	70.59	70.85	77.12	65.12
Chhota Rai Taisapara	63.38	70.59	56.76	62.32	69.70	55.56	53.57	62.96	44.83
Chittaranjanpara	78.75	88.89	70.45	77.63	88.24	69.05	74.24	86.21	64.86
Adarsha Muslimpara	83.05	87.18	79.80	81.93	86.30	78.49	76.74	82.14	72.60
Dakkhin Pakujyachharipara	74.83	76.81	72.97	75.71	78.79	72.97	72.13	75.86	68.75
Dewanpara	69.95	77.86	62.23	69.55	78.20	60.90	65.82	75.00	57.02
Dhanendra Karbaripara	42.48	47.95	37.50	39.13	46.38	31.88	25.49	31.37	19.61
Dhrungcharjapara	77.11	90.91	61.54	76.83	90.70	61.54	73.97	89.19	58.33
Foresttila	74.43	80.65	67.47	74.40	82.22	65.38	69.40	77.14	60.94
Garjan Tilapara	65.87	75.58	55.56	65.64	76.19	54.43	60.56	70.15	52.00
Harikunjapara	52.15	62.73	41.82	55.85	68.28	44.16	47.11	64.71	30.08



Administrative Unit, Location and Community	5 Years and above			7 Years and above			15 Years and above		
	Total	Male	Female	Total	Male	Female	Total	Male	Female
1	2	3	4	5	6	7	8	9	10
Headmanpara	75.74	85.51	65.67	76.69	86.57	66.67	73.95	84.75	63.33
Hindupara	78.18	85.71	70.37	78.18	85.71	70.37	71.43	80.95	61.90
Kukichhara	77.03	84.56	69.39	77.74	85.21	70.21	73.53	82.05	65.29
Lambapara	74.55	84.00	66.67	75.00	83.67	67.27	69.41	80.49	59.09
Madanmohanpara	78.57	84.21	73.91	78.05	84.21	72.73	75.68	82.35	70.00
Mrachanaipara	70.47	76.53	64.21	70.52	76.92	63.90	65.90	72.80	59.09
Munigrampara	77.51	83.03	72.29	77.37	83.41	71.62	73.80	81.08	66.67
Nabakumarpara	60.33	71.01	46.15	60.38	71.93	46.94	48.75	61.90	34.21
Nakshatali	68.66	73.97	62.30	70.40	77.61	62.07	64.76	71.15	58.49
No.1 Prakalpa Gram	49.69	59.46	41.18	50.00	60.00	41.67	45.04	56.45	34.78
No.10 Prakalpa Gram	68.82	74.60	62.84	69.38	75.56	63.07	60.44	66.92	54.29
No.2 Prakalpa Banpara	58.01	67.37	47.67	57.39	66.67	46.99	50.00	59.74	39.44
No.3 Natun Bagan Prakalpa	53.37	60.47	45.45	54.78	61.90	46.58	45.00	53.97	35.09
No.3 Prakalpa Gram	69.23	75.61	64.00	69.66	76.92	64.00	63.51	73.53	55.00
No.4 Natun Bagan Prakalpa	58.17	63.78	52.94	58.80	65.55	52.67	50.25	58.51	43.12
No.4 Prakalpa Gram	61.22	68.10	53.69	61.13	68.55	52.82	55.81	63.70	47.15
No.5 Prakalpa Gram	77.30	87.79	67.05	76.56	87.50	65.68	71.27	84.89	57.35
No.6 Noapara	66.23	77.42	49.18	64.63	76.14	47.46	60.47	75.00	36.73
No.6 Prakalpa Gram	50.34	57.33	43.24	48.78	55.94	41.67	40.89	47.01	35.38
No.7 Prakalpa Gram	64.47	71.13	57.25	64.15	71.01	56.69	60.34	68.64	51.75
No.8 Prakalpa Gram	53.01	55.88	50.28	54.05	58.64	49.71	44.89	50.75	39.29
No.9 Prakalpa Gram	56.83	64.03	49.24	57.48	65.87	49.22	47.74	61.00	34.34
Noapara	9.38	12.90	6.06	9.76	13.33	6.35	10.10	12.77	7.69
Pashchim Muslimpara	84.40	86.99	82.39	84.07	86.67	82.00	81.65	84.21	79.67
Police Fari	86.33	92.86	76.36	86.03	92.86	75.00	84.17	92.21	69.77
Pratibandhakpara	76.79	86.54	68.33	76.58	86.27	68.33	73.20	85.71	60.42
Purba Muslimpara	84.50	88.65	79.49	85.22	90.11	79.19	79.94	84.66	75.41
Purnabijoy Karbaripara	83.58	95.45	72.06	83.21	95.31	71.64	80.70	94.74	66.67
Rabidhanpara	55.59	65.52	45.39	58.53	70.54	46.51	48.53	63.64	34.29
Rabijoypara	66.67	75.00	58.18	67.60	75.31	59.75	62.36	69.92	55.07
Ranjanmanipara	74.83	84.29	65.75	74.29	83.82	65.28	69.23	81.03	57.63
Ratanjoypara	65.61	74.40	57.03	64.63	74.19	54.92	59.91	69.81	50.45
Saiandarpara	73.91	80.18	68.07	73.09	79.25	67.52	71.57	78.26	65.71
Sajekpara	64.34	69.23	59.38	63.78	68.75	58.73	58.33	66.07	50.00
Shantigram	79.21	88.89	71.13	78.74	88.31	71.13	75.17	86.57	65.85
Shibmandirpara	28.57	28.72	28.42	29.38	31.03	27.78	30.34	35.14	25.35
Shyambaripara	2.27	4.76	0.00	2.60	5.26	0.00	3.33	6.45	0.00
Sudhanwapara	47.18	56.57	38.89	46.44	56.10	37.97	33.07	47.90	20.29
Unnayan Board	85.45	92.31	79.31	86.27	95.65	78.57	84.09	95.45	72.73
Uttar Pakujyachharipara	66.91	66.18	67.61	68.68	69.53	67.88	65.67	66.06	65.32
Ghachhban*	61.65	70.47	53.32	61.90	71.32	52.99	55.40	67.25	43.97
Amla Hadukpara	55.56	67.95	45.16	56.88	68.49	47.13	41.23	60.00	23.73
Amritapara	74.16	81.38	67.31	73.49	81.25	65.69	69.27	78.00	60.95
1no.3 Prakalpa Gram	44.13	49.19	39.02	44.07	49.14	39.17	33.68	40.21	26.88
Barapara	34.29	40.50	28.57	36.29	43.58	29.90	29.53	40.69	18.95
Baurapara	79.63	88.12	72.17	79.44	87.88	72.17	75.00	85.19	66.32
Bejachandrapara	34.55	40.45	29.41	36.47	42.50	31.11	22.95	34.92	10.17
Chhotapara	61.70	82.09	43.24	59.09	81.25	38.24	52.63	78.57	27.59
Kajalyapara	82.91	90.14	71.74	82.61	90.14	70.45	80.20	88.71	66.67
Kalabanpara	45.73	59.62	21.67	47.13	62.24	22.03	42.54	61.45	11.76
Keyapara	37.81	45.36	30.77	37.89	45.74	30.21	26.49	38.67	14.47
Krishnamohanpara	65.49	76.67	52.83	65.14	76.27	52.00	60.82	72.55	47.83
Kumar Dhanpara	66.72	72.95	61.30	66.03	72.24	60.77	58.58	66.67	51.60
Mantripara	80.57	92.22	71.90	80.00	91.95	71.19	76.19	90.54	64.89
No.2 Prakalpa Gram	69.97	79.06	61.58	70.71	80.06	61.99	65.71	76.84	55.48
Noapara (Barapara)	69.03	81.36	56.57	68.88	83.13	54.55	63.31	81.40	43.70
Noapara-1	71.83	78.46	64.75	72.13	79.20	64.71	70.05	78.30	62.16
Rasta Hadukpara	49.62	59.68	40.85	50.40	59.32	42.42	34.83	45.24	25.53
Sadhupara	76.56	100.00	58.33	75.81	100.00	57.14	68.18	100.00	44.00
Simanapara	48.69	52.81	45.10	48.04	53.57	43.16	35.00	41.54	29.33
Taiflu Hadukpara	62.93	76.53	50.47	61.17	76.14	48.00	50.00	71.64	30.67
Hamachang Para	72.22	75.00	70.00	69.39	73.91	65.38	62.50	70.00	55.00
Jormarong*	60.82	69.82	51.97	61.69	71.02	52.62	55.02	66.36	44.20

Administrative Unit, Location and Community	5 Years and above			7 Years and above			15 Years and above		
	Total	Male	Female	Total	Male	Female	Total	Male	Female
1	2	3	4	5	6	7	8	9	10
Aprusi Chairmanpara	66.07	70.69	61.11	66.97	73.21	60.38	64.52	72.73	57.14
Chhota Baripara	68.86	78.85	59.91	68.63	79.08	59.65	60.30	74.51	48.02
Companypara	55.32	65.22	45.83	56.82	66.67	47.83	48.65	56.25	42.86
Dakkhin Nalchhara	65.48	75.71	52.68	64.92	75.36	51.82	59.72	71.90	44.21
Debaranjanpara	62.50	64.81	60.00	63.73	67.31	60.00	57.50	60.00	55.00
Hari Dayalpara	65.71	73.08	58.49	65.00	73.47	56.86	59.26	65.79	53.49
Birashi Mura	58.06	66.67	50.00	63.16	71.43	55.17	56.82	61.90	52.17
Nirmalpara	59.25	68.67	50.56	57.28	66.67	48.50	47.84	59.50	37.31
Purnamohan Karbaripara	59.43	71.43	46.00	63.00	76.92	47.92	60.49	76.92	45.24
Haping Para	55.85	64.29	46.67	58.01	67.02	48.28	49.26	60.27	36.51
Simanapara	72.73	78.57	66.67	72.22	77.78	66.67	66.67	72.73	60.87
Surendra Masterpara	68.39	79.61	55.56	67.91	78.79	55.68	62.50	74.39	50.00
Uttar Surendra Masterpara	54.66	65.81	43.59	56.60	68.53	44.83	49.80	62.18	38.46
Uttar Nalchhara	65.92	71.95	60.82	65.34	71.25	60.42	59.33	67.14	52.50
Wakrakpara	49.83	58.65	42.41	54.14	63.11	46.53	47.00	60.64	34.91
Gajendra Karbari Para	46.56	47.62	45.59	48.00	49.18	46.88	40.21	46.94	33.33
Headmanpara	59.18	75.56	45.28	60.64	78.57	46.15	56.47	75.68	41.67
Kalapa Para	62.64	70.21	54.55	63.33	70.21	55.81	54.93	65.79	42.42
<b>Golabari Union</b>	<b>75.26</b>	<b>80.05</b>	<b>70.08</b>	<b>75.86</b>	<b>81.02</b>	<b>70.31</b>	<b>71.73</b>	<b>78.01</b>	<b>64.99</b>
Rural	75.26	80.05	70.08	75.86	81.02	70.31	71.73	78.01	64.99
Urban	0.00	0.00	0.00	0.00	0.00	0.00	0.00	0.00	0.00
Golabari (Part)*	75.26	80.05	70.08	75.86	81.02	70.31	71.73	78.01	64.99
Alutila Punarbasan	85.19	93.02	54.55	85.19	93.02	54.55	84.62	92.68	54.55
Bagrachharapara	70.51	77.93	63.33	71.07	77.94	64.58	65.79	73.21	58.62
Balpiye Adam	89.94	92.97	86.50	91.29	94.94	87.10	90.60	94.41	86.13
Bangalkatipara	78.17	86.11	70.00	77.78	86.76	68.66	72.73	84.75	58.82
Barapara	54.11	64.24	44.85	57.58	68.31	47.74	48.03	62.39	35.00
Chhota Khagrachhari	56.67	62.22	51.11	59.41	65.48	53.49	50.78	61.19	39.34
Dakkhin Ganjapara	80.75	82.65	78.59	81.35	83.56	78.83	77.62	80.89	73.95
Dakkhin Golabari (Marmapara)	81.65	87.40	76.43	81.30	86.89	76.43	78.79	85.32	72.95
Goamahat	81.25	86.89	73.26	80.30	86.67	70.51	77.59	85.19	65.15
Harinathpara	85.06	90.51	79.33	84.46	90.20	78.32	82.21	89.15	75.00
Headmanpara	81.82	90.05	71.60	81.36	89.85	70.70	77.00	86.67	66.42
Hempara	50.60	56.41	45.45	52.70	59.46	45.95	43.10	54.84	29.63
Jirakpara	31.97	31.67	32.26	31.86	31.48	32.20	20.73	21.95	19.51
Joutha Khamar	57.83	65.00	51.16	57.69	66.22	50.00	49.23	59.68	39.71
Juro Panichhara	75.00	79.25	70.91	73.53	78.00	69.23	68.97	73.81	64.44
Kadamtali	85.08	87.18	81.25	86.93	88.70	83.61	85.81	88.00	81.82
Kaibalya Pithpara	80.18	87.10	71.43	79.82	86.89	70.83	76.84	85.45	65.00
Madhubazar Elaka	80.08	87.60	72.80	80.17	88.70	72.13	75.65	86.02	66.00
Mahalchhara Bijoy Karbaripara	82.27	94.59	68.66	81.88	94.37	68.66	78.26	93.22	62.50
Mahalchhara Dewanpara	81.41	88.37	74.29	82.57	90.48	74.38	78.42	88.48	68.29
Nathapara	47.83	52.05	43.08	49.22	55.22	42.62	42.20	49.12	34.62
Natunpara	46.46	56.63	35.85	47.70	57.79	37.33	39.22	52.10	25.66
Nikunja Residential Elaka	85.60	88.62	82.25	86.67	90.10	82.98	84.82	88.98	80.42
Pashchim Golabari Munsipara	73.67	82.07	65.81	72.79	82.01	63.89	68.49	78.63	58.68
Pashchim Tripurapara	79.60	85.96	74.26	78.75	85.59	72.87	73.85	81.40	67.89
Purbapara	45.95	52.94	40.00	52.46	62.96	44.12	36.96	52.38	24.00
Ranga Panichhara	76.29	83.93	68.32	75.55	83.44	67.31	70.68	79.70	61.65
Rubber Baganpara	63.37	66.67	60.38	65.96	66.67	65.31	61.45	62.50	60.47
Satbhayipara	72.81	77.17	68.17	72.37	76.91	67.63	66.76	71.70	61.94
Taibaklaipara	64.60	75.45	54.07	65.11	76.77	54.22	55.56	70.34	41.60
Tainamachhara	58.13	64.00	48.72	56.92	62.81	47.30	51.22	57.28	40.98
Talukdarpara	79.13	85.00	72.73	79.09	86.21	71.15	73.26	81.82	64.29
Thuiaungyapara	79.93	86.98	70.00	79.50	86.88	69.49	75.54	84.09	64.36
Usuipara	66.40	70.45	61.98	67.76	72.22	63.03	61.45	68.13	54.55
Uttar Ganjapara (Bangalipara)	77.45	78.93	75.90	78.47	80.27	76.56	75.13	77.44	72.64
Uttar Ganjapara (Magpara)	72.32	77.27	67.49	72.02	76.84	67.35	68.34	73.29	63.84
Uttar Mahalchhara	87.32	91.16	82.95	87.69	91.67	83.06	86.09	91.20	80.00
<b>Kamalchhari Union</b>	<b>71.47</b>	<b>77.49</b>	<b>65.53</b>	<b>71.70</b>	<b>77.89</b>	<b>65.61</b>	<b>66.63</b>	<b>73.86</b>	<b>59.67</b>
Rural	71.47	77.49	65.53	71.70	77.89	65.61	66.63	73.86	59.67
Urban	0.00	0.00	0.00	0.00	0.00	0.00	0.00	0.00	0.00
Bhuachhari*	73.71	78.88	68.53	74.20	79.34	69.06	69.37	75.85	62.98

Administrative Unit, Location and Community	5 Years and above			7 Years and above			15 Years and above		
	Total	Male	Female	Total	Male	Female	Total	Male	Female
1	2	3	4	5	6	7	8	9	10
Akhyachhara	49.71	61.96	35.80	51.19	62.64	37.66	37.98	53.52	18.97
Barnal Noapara	63.64	76.67	48.00	64.15	79.31	45.83	52.50	72.73	27.78
Betchhari Christianpara	75.62	82.80	69.44	76.29	83.33	70.19	70.70	80.00	62.20
Betchhari Madhyapara	62.91	69.31	57.14	64.08	70.41	58.33	59.66	67.90	52.63
Betchhari Mukhpara	81.94	90.35	73.45	81.65	90.99	71.96	78.38	89.58	66.29
Bhuachhari Natunpara	83.80	86.96	80.82	85.71	90.32	81.69	82.00	87.23	77.36
Bhuachhari Marmapara	70.05	73.12	67.31	70.59	72.41	69.00	67.08	71.05	63.53
Bhuachhari Mukhpara	67.39	74.23	59.77	67.82	76.14	59.30	62.33	71.83	53.33
Chakrachhara	61.45	65.85	57.14	60.76	64.10	57.50	55.71	58.82	52.78
Dakkhin Bhuachhari Bangalipara	61.93	64.43	59.51	63.57	66.27	60.97	55.80	60.12	51.61
Bha Chhari Jaburan Daw	60.26	68.75	52.14	63.43	70.37	56.48	57.84	64.37	52.04
Kamalchhari Mukhpara	79.96	82.03	78.02	79.05	81.07	77.18	75.21	77.84	72.73
Lohamanpara	60.42	65.22	56.00	60.87	66.67	56.00	58.14	65.00	52.17
Ratnamani Karbaripara	55.56	67.42	42.68	56.10	69.05	42.50	52.45	66.22	37.68
Upper Betchhari	69.23	80.52	58.23	69.33	79.73	59.21	65.63	79.69	51.56
Uttar Bhuachhari Bangalipara	83.46	88.12	78.45	83.63	88.13	78.77	80.23	85.90	74.34
Datkupya*	67.44	74.41	60.13	68.10	75.41	60.37	62.22	70.81	53.31
Aglashingpara	70.67	83.78	57.89	71.23	85.71	57.89	68.25	83.87	53.13
Badapara	70.91	86.21	53.85	71.15	85.96	53.19	65.79	85.37	42.86
Datkupya Bangalipara	70.27	75.59	63.98	72.52	77.78	66.34	67.47	73.45	60.56
Datkupya Purba Gamaridhala	75.34	84.18	67.02	75.00	84.30	66.11	70.67	81.63	60.13
Edmara Chhara	58.59	61.22	56.00	58.70	62.79	55.10	50.65	57.89	43.59
Kutukchhari Kalibindu Karbaripara	58.82	74.65	41.54	58.78	74.65	40.00	48.54	66.67	28.57
Monghlaprue Karbaripara	49.50	45.45	52.63	48.42	43.90	51.85	40.26	40.00	40.48
Puratan Headmanpara	68.49	72.47	64.71	68.54	73.14	64.09	63.00	68.71	57.52
Rangapanichhara	51.59	61.43	39.29	53.33	61.76	42.31	46.60	53.70	38.78
Madhya Kutuk Chhari	67.31	73.75	60.53	65.75	73.68	57.14	56.52	64.91	48.28
Itchhari*	67.62	75.18	60.60	67.66	75.60	60.23	62.09	71.21	53.75
Betchhari Marmapara	66.76	73.72	60.39	66.47	73.75	59.71	61.30	69.74	53.67
Betchhari Mukhpara	89.41	92.98	86.07	89.18	92.79	85.83	86.98	91.30	83.00
Itchhari Bhitapara	67.13	75.28	59.80	66.06	74.71	58.19	59.65	69.63	50.63
Itchhari Madhyapara	72.55	75.95	68.92	73.33	76.62	69.86	67.74	70.97	64.52
Itchhari Mukhpara	69.72	79.66	60.90	70.29	81.82	60.47	64.50	77.27	54.46
Joytadhar Karbaripara	58.12	68.59	48.28	58.45	69.95	47.37	52.23	65.58	39.38
Maitripara	76.92	81.97	71.43	76.92	81.97	71.43	72.34	80.00	63.64
Modhya Betchharipara	50.59	58.75	43.33	52.76	60.26	45.88	46.15	53.03	40.26
Kamalchhari*	73.03	78.78	67.52	72.76	78.69	67.07	68.17	74.46	62.36
Amtalipara	76.69	87.36	64.47	76.10	86.90	64.00	71.09	81.67	61.76
Dayamohanpara	91.51	98.00	85.71	91.43	97.98	85.59	90.81	97.65	85.00
Jadurampara	57.69	63.89	51.00	57.07	62.86	51.00	49.71	55.29	44.19
Kamalchhari Headmanpara	73.29	75.56	71.13	74.54	77.86	71.43	72.76	76.67	69.05
Khyangdongpara	56.28	55.93	56.59	57.32	57.39	57.26	49.50	49.48	49.52
Madhupara	58.20	59.70	56.36	55.26	59.09	50.00	45.65	48.08	42.50
Mangal Chandpara	77.67	82.17	73.03	77.08	81.70	72.30	71.13	77.05	64.96
Pilotpara	85.61	91.18	80.00	85.06	90.77	79.39	82.51	89.38	75.45
Roasayapara	68.75	77.07	60.00	69.45	77.78	60.54	64.94	73.46	56.63
Upper Perachhara	71.16	77.01	65.64	70.63	76.54	65.04	66.25	72.96	59.91
Tatul Tola	91.52	94.20	88.97	91.30	94.03	88.73	89.57	92.59	86.89
Thana Chandra Para	66.67	81.25	57.06	63.79	79.57	54.00	53.01	67.80	45.97
<b>Khagrachhari Union</b>	<b>60.57</b>	<b>65.98</b>	<b>55.28</b>	<b>61.03</b>	<b>66.74</b>	<b>55.46</b>	<b>56.10</b>	<b>63.10</b>	<b>49.44</b>
Rural	60.57	65.98	55.28	61.03	66.74	55.46	56.10	63.10	49.44
Urban	0.00	0.00	0.00	0.00	0.00	0.00	0.00	0.00	0.00
Durchhari*	81.43	90.12	72.29	80.44	89.43	71.30	77.98	88.02	67.57
No.1 Thakurchhari Charpara	86.57	97.06	75.76	85.71	96.77	75.00	82.69	96.30	68.00
No.1 Thakurchhari Uttar Kalapara	73.18	81.25	64.81	71.77	79.61	64.15	67.86	75.61	60.47
Thakurchhara Pukurpara	90.83	98.41	82.46	90.43	98.39	81.13	89.52	98.21	79.59
Gamaridhala*	62.04	65.42	58.80	62.91	66.37	59.60	59.44	63.58	55.51
Akya Dactarpara	65.08	75.00	57.14	65.04	74.55	57.35	60.55	72.00	50.85
Fanindra Masterpara	63.27	72.55	53.19	63.16	74.00	51.11	57.32	69.05	45.00
Gamaridhala	76.57	80.73	72.68	77.12	81.05	73.37	75.22	80.95	69.59
Jatindrapara	77.42	83.78	70.23	77.49	84.03	70.08	75.20	82.44	66.96
Magistratepara	65.84	71.43	61.59	65.40	71.15	60.90	61.32	67.39	56.67
Nirod Baran Karbaripara	54.55	69.70	43.18	53.95	69.70	41.86	48.53	66.67	34.21

Administrative Unit, Location and Community	5 Years and above			7 Years and above			15 Years and above		
	Total	Male	Female	Total	Male	Female	Total	Male	Female
1	2	3	4	5	6	7	8	9	10
No.1 Gamaridhala Bangalipara	52.74	50.00	55.40	54.46	51.19	57.58	47.02	42.79	50.92
No.2 Gamaridhala Bangalipara	78.87	81.74	75.51	78.92	81.65	75.79	75.14	77.53	72.62
Noapara	54.05	52.78	55.26	54.17	51.43	56.76	44.83	38.46	50.00
Pidiapara	67.71	71.74	64.00	69.23	75.00	63.83	65.82	73.68	58.54
Rajani Dewanpara	59.77	67.47	52.75	60.47	68.29	53.33	55.41	65.75	45.33
Rajkumarpara	42.07	38.37	46.15	43.13	39.76	46.75	41.84	38.03	45.71
Sajekpara	63.16	66.67	60.00	65.93	69.77	62.50	61.04	63.89	58.54
Gamaridhala Nutun Bangalipara	39.85	43.20	36.76	41.94	45.00	39.06	44.28	46.94	41.75
Nunchhari*	58.26	64.29	52.33	58.65	65.13	52.30	52.71	60.79	45.06
Ak Para	60.49	72.09	47.37	61.54	71.43	50.00	55.38	65.63	45.45
Akbari	44.08	45.08	43.09	44.73	46.55	42.98	39.38	42.05	37.14
Bholapara (Aniruddhapara)	78.02	86.05	70.83	77.53	86.05	69.57	71.43	83.33	58.82
Bhubanpara	70.77	75.76	66.67	69.52	74.84	65.10	62.54	70.00	56.21
Dakkhin Champaghat	70.15	72.13	68.49	69.70	72.13	67.61	65.79	69.23	62.90
Ghatpara	67.92	75.56	62.30	66.67	75.00	60.34	59.04	72.50	46.51
Ghugrachhari Punarbasan	46.72	53.03	39.29	47.90	53.85	40.74	45.54	51.67	38.46
Headmanpara	43.98	49.15	39.02	43.72	48.65	39.17	37.02	43.53	31.25
Dullya Tuli	8.96	9.68	8.33	9.52	11.11	8.33	7.69	13.64	3.33
Kongchaipara	71.99	76.64	67.59	70.96	75.57	66.67	64.19	72.73	55.24
Madhya Champaghat	64.85	69.31	60.40	64.62	70.41	58.76	58.54	64.10	53.49
Mangarampara	72.66	81.06	63.71	73.22	81.30	64.66	68.04	79.21	55.91
Niyong Karbaripara	52.60	60.87	43.21	53.33	62.50	42.86	48.98	59.21	38.03
No.1 Jidipara	67.33	77.54	56.07	67.98	78.76	56.10	61.34	73.91	47.98
No.1 Prakalpa Gram	61.76	65.54	58.23	62.21	65.52	59.09	56.69	61.60	51.94
No.2 Prakalpa Gram	61.36	67.06	55.62	61.89	67.68	56.10	54.10	61.94	46.27
No.2 Jidipara	54.86	59.09	50.40	55.82	61.11	50.41	46.80	52.04	41.90
No.2 Thakurchhara Charpara	88.35	93.88	83.33	89.11	95.83	83.02	87.21	95.24	79.55
No.3 Prakalpa Gram	54.10	61.00	45.78	52.54	59.38	44.44	41.37	46.81	35.77
Nunchhari Masterpara	56.93	68.00	43.55	58.21	70.83	43.55	48.57	64.81	31.37
Nunchhari Punarbasan	45.10	56.00	34.62	47.42	58.33	36.73	36.00	50.00	23.08
Nunchhari Thalipara (Bangalipara)	67.86	76.00	61.29	70.37	82.61	61.29	60.53	76.47	47.62
Pukurpara	33.54	36.11	31.46	36.30	38.81	34.18	28.30	32.00	25.00
Ramesh Karbaripara	81.33	90.43	73.02	83.12	93.64	73.55	79.90	92.05	69.81
Suduaung Memberpara	51.09	55.36	47.01	48.15	53.27	43.12	41.36	45.65	37.37
Surendra Karbaripara	63.00	66.67	59.62	63.27	68.09	58.82	56.63	60.53	53.33
Tangichhara	67.57	72.55	63.33	68.81	74.00	64.41	64.21	70.45	58.82
Thakurchhara Dakkhin Kalapara	75.51	81.82	70.37	76.84	83.33	71.70	76.92	84.38	71.74
Thalipara	26.11	29.07	23.40	27.57	31.25	24.31	16.88	19.61	14.73
Uttar Champaghat	69.09	82.47	50.00	70.00	82.98	51.52	64.12	78.38	45.61
South Thakur Chara	24.46	23.88	25.00	25.37	24.62	26.09	29.70	34.04	25.93
<b>Perachhara Union</b>	<b>73.58</b>	<b>80.87</b>	<b>66.37</b>	<b>73.49</b>	<b>81.16</b>	<b>65.95</b>	<b>68.99</b>	<b>78.20</b>	<b>59.98</b>
Rural	73.58	80.87	66.37	73.49	81.16	65.95	68.99	78.20	59.98
Urban	0.00	0.00	0.00	0.00	0.00	0.00	0.00	0.00	0.00
Bangalkati (Part)*	70.68	79.50	62.10	70.19	79.55	61.18	65.67	77.26	54.36
Achaipara	67.65	80.00	55.77	68.04	80.85	56.00	59.42	75.76	44.44
Bangalkatipara	74.37	82.83	66.00	73.44	81.72	65.66	67.74	77.92	57.69
Beltalipara	74.28	82.42	66.83	73.78	82.39	65.98	69.23	80.00	58.60
Bholanathpara	74.47	82.00	65.91	73.91	81.25	65.91	69.62	79.07	58.33
Chelachharapara	75.09	83.63	66.83	74.15	83.24	65.38	70.00	80.06	60.77
Kaptalpara	50.00	51.11	49.06	43.68	45.00	42.55	35.21	41.18	29.73
Khamarpara Joutha Khamar	55.49	64.46	45.75	56.73	66.46	46.36	53.53	68.55	37.61
Larmapara	77.36	86.05	69.12	76.95	85.37	69.17	71.63	82.18	61.68
Natunpara	30.30	40.00	22.22	30.30	40.00	22.22	20.00	25.00	15.38
Paltanjoypara	75.31	87.37	63.32	75.27	88.36	62.03	71.30	86.42	56.17
Shankhamohanpara	50.00	52.00	48.28	51.92	56.52	48.28	41.03	57.14	22.22
Perachhara (Part)*	74.44	81.28	67.66	74.47	81.63	67.39	69.98	78.47	61.64
4 Mile Joutha Khamar	68.02	74.23	62.00	70.90	76.60	65.26	62.59	70.27	54.79
12 No. Prokalpa Gram	65.59	69.54	61.45	66.26	70.59	61.64	61.09	67.59	53.85
Bagrapara	66.51	75.45	57.14	66.35	75.47	56.86	60.80	70.45	51.14
8 Mile Joutha Khamar	59.85	66.14	53.79	58.37	65.25	51.97	51.01	60.82	41.58
7 Mile Joutha Khamar	49.06	57.32	40.26	47.02	55.26	38.67	36.36	45.00	27.87
Chandrakumarpara	40.64	45.63	36.21	40.48	46.32	35.65	30.54	36.71	25.00
Chhota Gachhban Kripa Rowajapara	66.75	74.76	57.98	67.63	76.77	57.69	61.79	73.25	49.31

Administrative Unit, Location and Community	5 Years and above			7 Years and above			15 Years and above		
	Total	Male	Female	Total	Male	Female	Total	Male	Female
1	2	3	4	5	6	7	8	9	10
9 Mile Chandrakiranpara	49.58	59.48	40.00	52.02	61.61	42.34	43.50	54.12	33.70
Dayarampara	60.58	67.39	53.68	60.45	66.91	53.79	56.25	64.00	47.83
Golakanapara	71.75	78.57	64.86	71.36	78.50	64.15	67.03	75.00	59.14
Hadukpara	83.85	90.69	76.69	83.76	91.21	75.98	81.11	90.00	72.08
Headmanpara	84.88	91.01	78.98	84.36	90.71	78.26	81.05	88.46	74.18
Jubarajpara	83.39	89.93	77.14	84.14	90.42	78.18	81.98	89.33	74.78
Kalapanichhara	80.60	89.17	71.43	79.82	89.38	69.52	75.86	87.78	63.10
Kalyapara	65.45	77.78	52.17	62.29	75.28	48.84	51.15	69.12	31.75
Kaminipara	75.50	84.96	63.22	74.07	84.55	59.49	68.59	80.23	54.29
Krishigabeshana	95.15	100.00	89.80	95.10	100.00	89.58	94.44	100.00	88.64
Maitepara	62.11	67.57	58.62	66.29	71.43	62.96	56.72	70.00	45.95
Mayung Taiklupara	93.92	94.66	93.18	93.77	94.49	93.08	92.38	93.58	91.09
Mongpruepara	96.88	100.00	94.12	96.77	100.00	93.85	96.40	100.00	92.98
Natunpara	60.64	74.51	44.19	64.37	79.17	46.15	55.71	72.22	38.24
Nilkantapara	79.52	84.24	75.27	79.66	84.57	75.33	76.56	82.27	71.52
No. 5 Khamarpara	70.69	81.82	56.00	71.82	85.00	56.00	65.17	80.00	50.00
No.1 Prakalpa Gram	82.19	87.57	77.40	81.70	87.15	76.77	78.64	85.16	72.62
No.11 Prakalpa Gram	64.86	74.19	55.70	63.70	73.68	53.64	56.22	68.29	44.44
No.13 Joutha Khamar	68.67	79.05	58.55	68.37	78.77	58.11	60.26	73.21	47.86
Paulunyapara	65.53	79.07	49.06	65.92	79.34	50.00	59.79	74.49	43.96
Pratappara	89.01	95.70	82.02	88.70	95.63	81.29	86.01	94.48	77.30
Singinalapara	78.54	81.78	75.45	78.23	82.27	74.42	74.79	79.41	70.49
Tarunipara	65.00	68.42	61.90	64.10	66.67	61.90	53.33	53.85	52.94
Tonthak Para	76.17	86.73	66.39	75.33	85.98	65.83	71.58	84.62	59.60
<b>Lakkhichhari Upazila</b>	<b>62.36</b>	<b>70.21</b>	<b>54.23</b>	<b>62.59</b>	<b>70.89</b>	<b>54.03</b>	<b>56.15</b>	<b>66.54</b>	<b>45.32</b>
Rural	61.03	68.60	53.40	61.17	69.22	53.11	54.30	64.32	44.25
Urban	70.51	79.14	59.90	71.09	79.99	60.19	67.01	78.11	52.54
<b>Barmachhari Union</b>	<b>56.77</b>	<b>65.36</b>	<b>48.09</b>	<b>56.63</b>	<b>65.85</b>	<b>47.30</b>	<b>48.98</b>	<b>60.18</b>	<b>37.68</b>
Rural	56.77	65.36	48.09	56.63	65.85	47.30	48.98	60.18	37.68
Urban	0.00	0.00	0.00	0.00	0.00	0.00	0.00	0.00	0.00
Barmachhari*	54.60	62.17	47.07	54.51	62.65	46.43	45.71	55.17	36.59
Baghchharipara	57.14	71.76	43.33	57.65	71.76	43.53	52.11	69.44	34.29
Baidyapara	47.35	50.32	44.14	49.12	52.70	45.26	41.95	48.03	34.86
Barmachhari Mukhpara	44.16	46.38	42.35	44.59	45.59	43.75	38.40	41.38	35.82
Barmachhari para	74.49	82.00	66.67	75.82	86.67	65.22	73.81	86.05	60.98
Bazarpara	52.81	62.22	43.18	51.16	59.52	43.18	40.00	41.38	39.02
Binajuripara	61.78	73.49	51.10	60.86	73.58	48.81	53.82	69.40	39.01
Chourastapara	45.00	50.00	40.00	40.54	48.28	32.08	28.26	33.33	23.40
Guichhari para	51.85	58.14	44.74	50.00	56.10	43.24	35.00	35.71	34.38
Dewan Para	67.44	69.44	66.00	67.86	69.44	66.67	62.50	66.67	58.97
Nakatta Para	56.52	69.23	40.00	59.09	75.00	40.00	43.75	62.50	25.00
Joypatichhara	59.62	66.67	54.84	59.62	66.67	54.84	48.78	63.16	36.36
Kutubchhari Marmapara	65.96	76.42	54.46	68.84	81.08	55.77	59.88	74.39	45.88
Kutubchhari Chakmapara	55.21	66.28	42.86	56.77	67.07	45.21	40.18	51.79	28.57
Larochhari para	57.98	64.04	52.42	58.08	64.81	52.07	49.20	56.82	42.42
Narainya Chhari para	19.27	20.75	17.86	17.48	18.37	16.67	8.05	7.50	8.51
Shilchhari para	42.00	46.67	37.33	39.01	43.48	34.72	26.09	28.30	24.19
Thalipara	60.61	69.09	50.00	59.36	68.93	47.62	51.01	62.20	37.31
Keretkata*	57.74	67.03	46.51	57.54	67.53	45.76	51.89	63.37	38.10
Biharpara	69.36	78.57	57.33	68.26	77.42	56.76	64.83	75.00	52.31
Keretkatapara	38.16	56.52	10.00	36.49	55.56	6.90	33.33	51.28	7.41
Pekkuapara	46.75	53.23	39.25	47.53	55.08	39.05	39.90	49.04	29.21
Ultachhari	68.65	78.13	58.43	68.72	79.35	57.47	62.91	76.25	47.89
Lelang*	55.01	63.20	47.19	54.75	63.70	46.14	47.07	58.80	35.37
Battalipara	53.31	60.71	46.91	51.57	60.15	44.16	43.21	51.85	36.30
Dakkhin Shuknachhari	54.22	66.00	36.36	55.56	66.67	38.10	57.24	69.66	37.50
Fatrachhari	50.00	62.86	39.02	51.39	65.63	40.00	42.11	56.00	31.25
Guichhari	50.00	57.75	42.25	51.08	59.42	42.86	44.34	57.14	30.00
Jadupara	45.76	51.72	40.00	45.40	53.57	36.71	34.62	47.06	20.97
Kalachhari para	48.61	69.44	27.78	50.72	71.43	29.41	43.86	66.67	18.52
Karangapara	53.52	63.89	42.86	50.75	60.61	41.18	45.76	58.62	33.33
Lelang Barapara	63.23	73.68	52.29	62.96	73.87	51.43	56.82	68.97	44.94
Lelang Futhyapara	47.56	49.23	46.46	49.01	51.72	47.31	36.61	45.83	29.69



Administrative Unit, Location and Community	5 Years and above			7 Years and above			15 Years and above		
	Total	Male	Female	Total	Male	Female	Total	Male	Female
1	2	3	4	5	6	7	8	9	10
Madhya Shuknachhari	60.07	66.91	53.28	58.94	65.89	52.24	45.96	57.00	34.69
Naranyachhari	45.90	58.62	34.38	44.07	58.62	30.00	28.26	47.83	8.70
Uttar Shuknachhari	66.36	68.63	64.41	65.53	69.07	62.39	61.27	66.67	55.81
Muktachhari*	64.60	75.54	53.21	64.39	75.69	52.44	57.95	71.52	44.01
Dadongyachhapara	46.24	57.69	31.71	46.15	58.00	31.71	42.50	54.76	28.95
Dewanpara	87.10	93.33	81.25	87.10	93.33	81.25	86.44	92.59	81.25
Futyachhari	59.72	82.93	29.03	61.43	82.93	31.03	55.74	79.41	25.93
Garamchhari	44.44	63.64	23.33	43.55	63.64	20.69	38.60	61.29	11.54
Hazachhari	90.12	92.68	87.50	89.87	92.68	86.84	88.06	92.11	82.76
Kalabania	62.64	80.43	44.44	61.80	80.43	41.86	47.69	72.73	21.88
Kandarppara	67.29	79.69	55.80	66.93	80.00	54.55	61.71	77.27	46.43
Muktachhari	50.00	58.24	39.13	49.04	57.30	38.24	31.58	40.98	20.75
Purba Shuknachari	61.11	72.00	51.72	63.46	75.00	53.57	56.10	72.22	43.48
Tanurampara	77.86	86.15	70.67	77.37	85.94	69.86	72.81	82.69	64.52
<b>Dulyatali Union</b>	<b>61.66</b>	<b>69.57</b>	<b>53.88</b>	<b>62.38</b>	<b>70.69</b>	<b>54.27</b>	<b>55.81</b>	<b>66.01</b>	<b>45.73</b>
Rural	62.14	69.03	55.38	62.94	70.25	55.81	56.67	65.70	47.79
Urban	59.72	71.79	47.79	60.14	72.46	48.09	52.35	67.24	37.43
Banarkata*	65.54	74.39	56.90	65.60	74.71	56.82	58.91	69.48	49.05
Dewanpara	72.05	78.57	65.63	71.95	78.86	65.04	68.40	75.96	61.11
Dighalchharipara	53.98	65.38	44.26	53.70	65.31	44.07	45.00	62.16	30.23
Fattopara	65.35	75.38	54.84	68.07	77.42	57.89	58.89	70.21	46.51
Masterpara	72.05	81.40	62.40	71.78	81.67	61.98	66.00	77.08	55.77
Tejendra Karbaripara	53.85	61.73	46.59	53.05	61.04	45.98	41.22	50.00	33.80
Dainer Banarkata*	53.85	64.53	41.44	52.03	63.45	38.83	43.41	55.87	29.78
Bamer Banarkatapara	55.11	67.71	40.00	55.49	68.54	40.00	47.06	61.43	31.82
Dajarpara	35.85	48.28	20.83	34.69	50.00	14.29	29.73	45.45	6.67
Daner Banarkatapara	63.13	74.17	49.48	62.38	74.11	47.78	55.42	69.66	38.96
Jurmanipara	49.44	59.52	40.43	46.43	56.41	37.78	38.89	50.00	28.95
Madhya Adampara	54.30	67.50	39.44	52.08	66.23	35.82	40.52	57.38	21.82
Tulya Karbaripara	48.65	54.46	41.67	44.05	50.00	37.18	34.04	38.36	29.41
Dulyatali*	62.40	67.72	57.18	63.07	68.84	57.46	55.93	63.93	47.77
Duaungyapara	73.58	73.68	73.49	72.67	72.22	73.08	68.22	68.75	67.69
Dulyatali	57.24	56.41	58.11	58.62	59.72	57.53	52.00	53.97	50.00
Dulyatali Bazarpara	72.33	81.11	60.87	73.68	81.61	63.08	69.53	79.22	54.90
Kurumbhanga	48.33	57.58	37.04	48.21	58.06	36.00	35.71	47.62	23.81
Magrachhari	57.14	63.09	52.02	59.93	66.67	54.04	49.79	59.29	40.83
Nabhangapara	68.57	73.08	64.15	71.72	78.72	65.38	64.56	72.97	57.14
Pashchim Chailyatali	56.85	62.86	51.32	56.12	61.54	51.35	49.17	57.63	40.98
Purba Chailyatali	62.83	69.80	56.13	61.30	68.53	54.36	54.11	64.35	43.97
Durchhari*	59.72	71.79	47.79	60.14	72.46	48.09	52.35	67.24	37.43
Baradonapara	68.18	83.23	50.38	67.27	82.99	49.22	61.21	79.67	40.37
Batgachhpara Memberpara	55.05	65.00	44.90	55.61	65.66	45.36	47.44	57.14	37.97
Durchharipara	57.86	67.68	48.55	58.20	68.39	48.81	48.40	63.78	32.52
Guru Bukyapara	50.41	68.91	32.80	53.10	72.07	34.78	45.60	67.03	24.18
Kailas Mahajanpara	72.50	77.33	68.24	71.24	76.39	66.67	65.89	72.58	59.70
Tripura Chharipara	54.47	63.16	46.97	55.46	63.64	48.44	43.62	52.38	36.54
Jarulchhari*	63.78	69.56	58.45	65.89	72.15	60.13	61.41	69.44	53.82
Baganpara	61.35	64.10	58.82	62.34	65.75	59.26	57.03	64.06	50.00
Hazachhari	67.06	78.31	56.32	67.70	79.49	56.63	60.63	76.19	45.31
Jarulchharipara	52.52	57.38	48.72	57.48	61.40	54.29	54.90	60.87	50.00
Kala Marnapara	62.90	67.07	59.62	64.91	68.00	62.50	57.46	62.30	53.42
Magaichhari Guchchhagram	64.41	68.86	60.32	66.54	72.25	61.39	63.50	69.55	58.07
Magaichharipara	67.65	74.84	60.26	70.21	77.70	62.50	66.95	76.27	57.39
Nabhangapara	57.41	63.64	53.13	57.41	63.64	53.13	51.28	61.11	42.86
Natunpara	77.25	86.49	67.00	79.41	88.07	69.47	76.22	87.06	64.56
Rainnama Chharapara	52.02	54.21	50.00	53.77	56.44	51.35	44.91	52.38	37.35
<b>Lakkhichhari Union</b>	<b>65.80</b>	<b>73.10</b>	<b>57.90</b>	<b>65.94</b>	<b>73.64</b>	<b>57.65</b>	<b>60.21</b>	<b>70.13</b>	<b>49.37</b>
Rural	63.21	70.50	55.79	63.19	70.89	55.42	56.53	66.32	46.64
Urban	77.33	83.09	69.20	77.92	83.95	69.38	75.66	83.43	63.81
Chhota Dhurang*	66.80	75.88	57.07	67.05	76.25	57.29	59.01	70.19	47.84
Bija Kechingpara	58.33	50.00	66.67	58.33	50.00	66.67	44.44	40.00	50.00
Gargazya Chharipara	62.89	70.37	53.49	60.00	68.00	50.00	47.83	55.56	39.39
Hazachhari	72.48	82.17	61.70	72.38	81.58	61.94	66.81	76.86	55.56



Administrative Unit, Location and Community	5 Years and above			7 Years and above			15 Years and above		
	Total	Male	Female	Total	Male	Female	Total	Male	Female
1	2	3	4	5	6	7	8	9	10
Indrasing Karbaripara	56.41	78.95	35.00	55.26	77.78	35.00	39.29	69.23	13.33
Maramchhari Mukhpara	53.19	52.17	54.17	54.76	55.56	54.17	36.67	42.86	31.25
Shilachharipara	70.30	79.36	61.03	72.02	81.25	62.56	67.48	79.87	55.88
Thailyapara	58.58	68.09	46.67	57.93	67.03	46.58	44.92	53.33	36.21
Tongtulyapara	65.06	75.00	55.81	64.78	75.00	55.42	52.17	65.45	40.00
Bara Dhurung*	61.47	71.35	51.85	61.30	71.75	51.20	54.69	67.59	42.16
Baghyopara	63.91	76.74	50.60	63.86	76.19	51.22	59.46	74.36	42.86
Bamchengipara	70.11	82.50	59.57	69.41	82.50	57.78	66.67	80.56	53.85
Bara Murapara	49.43	58.00	37.84	50.00	59.57	37.84	35.94	48.57	20.69
Chengi Mukhpara	64.88	74.47	56.33	64.51	74.64	55.48	58.63	71.43	46.92
Chhota Dhurung Mukh	38.69	52.11	24.24	40.77	55.22	25.40	33.96	50.00	17.31
Durduripara	79.21	84.15	75.00	78.95	83.12	75.53	75.00	81.43	68.92
Gabamarapara	68.39	79.75	56.58	67.11	78.95	54.79	59.84	74.60	44.07
Dandy Para	62.41	71.23	52.94	62.50	70.77	53.97	57.14	67.24	46.30
Haludyapara	79.62	84.72	75.29	82.19	88.24	76.92	79.82	88.89	71.67
Jatindra Karbaripara	57.98	69.95	46.01	56.11	69.00	43.28	49.13	63.91	34.86
Mitingachharipara	62.96	67.50	58.54	64.56	69.23	60.00	58.82	64.71	52.94
Nilkumar Karbaripara	58.92	73.81	46.53	58.89	74.07	46.46	46.76	68.18	27.40
Raktachharipara	42.25	51.09	32.23	41.32	51.16	30.09	31.28	40.00	23.00
Sumantapara	69.08	81.82	57.41	69.15	83.33	56.19	63.10	79.49	48.89
Jorgachhari*	66.50	70.79	61.97	66.69	71.41	61.66	62.69	69.09	55.86
Banarkata Mukhpara	69.44	64.71	73.68	69.44	64.71	73.68	62.07	57.14	66.67
Bukkya Chharapara	32.29	31.73	32.95	31.35	31.00	31.76	22.15	22.37	21.92
Hatichharapara	73.17	82.24	63.27	73.96	83.17	63.74	70.00	80.46	57.53
Jorgachhari Punarbasanpara	69.75	74.12	64.94	71.07	75.00	66.67	67.16	72.86	60.94
Jorgachharipara	68.86	73.15	64.29	68.20	72.41	63.77	64.57	69.92	58.68
Lakkhichhari Bazarpara	78.26	82.93	73.42	77.78	83.54	71.62	75.57	82.09	68.75
Mezarpara	73.80	85.47	61.61	73.87	86.21	60.38	70.10	84.00	55.32
Pashchim Jorga Punarbasanpara	69.05	63.79	73.53	72.03	68.52	75.00	69.79	68.89	70.59
Lakkhichhari*	77.33	83.09	69.20	77.92	83.95	69.38	75.66	83.43	63.81
Baganpara	57.58	61.29	54.29	58.87	61.02	56.92	57.28	62.75	51.92
Banarkata Headmanpara	45.90	49.29	42.19	46.74	51.11	42.06	34.90	43.14	25.56
Beltalipara	79.52	83.40	75.70	80.49	84.77	76.31	78.23	84.08	72.81
Bijoy Karbaripara	57.73	64.58	51.02	58.06	65.22	51.06	53.75	63.41	43.59
Kalachharipara	50.00	33.33	66.67	50.00	33.33	66.67	0.00	0.00	0.00
Lakkhichhari Guchchhagram	86.81	92.48	75.12	86.93	92.99	74.40	85.39	92.50	68.45
Simanapara	52.27	60.00	42.11	52.50	62.50	37.50	29.63	35.71	23.08
Upazilapara	93.32	95.42	89.33	93.38	95.67	89.04	92.55	95.33	86.55
Maramchharipara*	51.10	61.99	39.94	52.88	64.88	40.55	43.45	58.37	27.97
Belakkapara	53.02	64.52	39.81	52.97	66.96	37.50	43.65	61.46	23.53
Daluchhari	59.57	75.00	43.48	60.87	75.00	45.45	50.00	62.50	38.89
Maramchhari Mukhpara	47.44	55.45	40.35	52.33	60.44	45.10	40.79	51.39	31.25
Murapara	41.86	52.38	31.82	42.86	52.38	33.33	34.29	50.00	17.65
Pangupara	54.64	66.67	41.30	54.44	68.75	38.10	49.37	65.12	30.56
Mayurkhil*	64.63	69.10	60.20	64.27	68.92	59.75	57.58	63.92	51.39
Bainyachholapara	59.21	67.76	50.21	56.39	65.14	47.73	46.02	56.29	36.05
Chakmapara	52.70	63.41	39.39	52.05	62.50	39.39	43.33	56.25	28.57
Chhamurpara	69.02	70.93	67.35	68.18	69.14	67.37	61.54	65.22	58.11
Debatalipara	42.86	52.27	32.50	45.00	54.76	34.21	37.31	52.78	19.35
Dp Para	66.56	67.00	66.13	65.40	65.72	65.10	57.66	57.96	57.38
Indra Karbaripara	33.61	40.63	25.86	33.91	41.38	26.32	24.49	34.00	14.58
Jummachholapara	43.90	45.00	42.86	43.90	45.00	42.86	29.03	33.33	25.00
Mahishkatapara	43.10	45.45	40.98	43.24	46.30	40.35	33.33	31.71	34.88
Mahiskata Punarbasanpara	66.14	70.00	61.40	66.94	72.31	60.71	61.22	68.63	53.19
Manghalapara	72.93	81.90	63.72	74.77	85.32	64.22	69.78	82.61	56.67
Mayurkhil Guchchhagram	83.22	85.00	81.34	83.05	85.31	80.69	80.64	84.62	76.22
No.10 Mayurkhil	68.04	69.19	67.02	68.90	69.94	67.96	64.26	65.89	62.84
Ponapara	63.64	75.68	53.85	63.92	75.71	54.55	55.47	71.19	42.03
Saowtal Para	59.56	66.67	52.86	58.78	65.08	52.94	53.40	64.71	42.31
Shuknachharipara*	60.17	71.10	47.03	59.18	70.87	44.98	51.79	66.82	32.35
Daner Lakkhichharipara	42.86	52.27	32.50	38.16	50.00	25.00	30.88	45.95	12.90
Hatichharapara	54.61	58.06	51.90	53.62	58.06	50.00	42.73	51.92	34.48
Shuknachharipara	68.87	81.53	49.00	68.67	81.58	48.45	63.21	78.63	38.27

Administrative Unit, Location and Community	5 Years and above			7 Years and above			15 Years and above		
	Total	Male	Female	Total	Male	Female	Total	Male	Female
1	2	3	4	5	6	7	8	9	10
<b>Mahalchhari Upazila</b>	<b>70.81</b>	<b>75.98</b>	<b>65.57</b>	<b>71.20</b>	<b>76.63</b>	<b>65.73</b>	<b>65.95</b>	<b>72.69</b>	<b>59.17</b>
Rural	68.07	73.15	63.08	68.50	73.77	63.34	62.74	69.39	56.21
Urban	75.93	81.06	70.44	76.28	81.79	70.41	71.97	78.65	64.91
<b>Kiyangghat Union</b>	<b>68.89</b>	<b>74.71</b>	<b>63.04</b>	<b>69.63</b>	<b>75.67</b>	<b>63.56</b>	<b>64.33</b>	<b>71.77</b>	<b>56.81</b>
Rural	68.89	74.71	63.04	69.63	75.67	63.56	64.33	71.77	56.81
Urban	0.00	0.00	0.00	0.00	0.00	0.00	0.00	0.00	0.00
Kiyangghat*	68.77	74.33	63.24	69.51	75.32	63.72	64.18	71.44	56.83
Chittaranjan Karbaripara	81.16	85.82	77.22	81.34	86.82	76.77	77.97	84.82	71.77
Daba Fadapara	68.94	78.29	60.00	69.11	79.20	59.70	64.55	76.42	53.51
Delapara	38.71	43.94	32.76	38.33	42.19	33.93	34.00	35.85	31.91
Golakyapara	47.86	58.99	34.75	50.62	63.08	36.04	42.08	56.07	26.32
Hazachhara	53.95	57.14	51.22	57.14	60.61	54.05	50.00	55.17	45.16
Jaduganala	73.66	77.24	70.18	73.54	77.25	69.88	68.82	73.73	63.89
Kalabanyapara	53.23	56.31	50.00	55.79	59.18	52.17	52.87	57.32	48.00
Karalya Chharimukh	80.43	86.23	75.54	81.06	86.81	76.04	75.28	83.64	67.11
Karalyachhari Noapara	66.53	70.49	62.60	68.49	73.50	63.64	62.81	69.31	56.12
Karalyachhari Bhitrapara Headmanpara	70.63	77.95	62.39	70.47	78.05	61.93	64.69	73.40	55.14
Kiyangghat	79.20	85.71	72.73	79.12	85.88	72.35	76.17	84.31	67.59
Kiyangghat Guchchhagram	73.36	79.11	67.22	73.83	79.49	67.82	69.35	76.70	61.52
Kiyangghat Natun Bazarpara	66.56	69.51	63.40	68.11	69.62	66.43	61.51	62.50	60.50
Noapara	63.97	72.06	55.88	66.41	75.81	57.58	61.90	74.51	50.00
Rangapanichhara	66.55	74.82	58.62	67.77	77.27	58.87	62.39	73.45	52.07
Satghariapara	81.28	85.96	77.01	81.59	85.88	77.60	78.33	83.56	73.38
Satgharpara	34.81	42.50	23.64	35.88	44.16	24.07	22.86	33.33	8.89
Ultachhari Biharpara	52.76	61.62	44.00	53.09	61.86	44.33	45.28	53.25	37.80
Ultachhari Madhyapara	59.67	64.03	55.90	60.00	65.44	55.19	52.50	58.77	46.83
Ultachhari*	69.23	75.78	62.46	69.96	76.63	63.08	64.75	72.73	56.77
Chairmanpara	59.05	61.34	56.64	58.67	61.74	55.45	53.85	59.00	48.42
Dagkupyamagpara	41.67	53.57	25.00	44.44	57.69	26.32	33.33	53.33	13.33
Dhirendra Headmanpara	100.00	100.00	100.00	100.00	100.00	100.00	100.00	100.00	100.00
Golakpara	50.53	58.33	42.55	51.65	59.57	43.18	41.33	48.65	34.21
Datkupia Apurna Mahajan Para	66.60	74.91	58.21	69.17	77.13	60.89	64.83	74.64	55.02
Kalapunopara	54.55	71.43	39.13	55.81	75.00	39.13	42.42	64.29	26.32
Lambapara	64.73	73.72	54.55	63.97	73.85	52.99	54.36	66.34	41.49
Marbaripara	62.99	67.69	58.06	61.02	63.79	58.33	53.54	56.25	50.98
Subalkishtapara	66.95	76.23	56.76	67.11	76.67	56.48	60.95	70.11	51.22
Ultachhari Biharpara	80.60	88.89	70.97	80.30	88.89	70.00	79.31	87.50	69.23
Ultachhari Madhyapara	81.05	86.52	76.24	80.77	86.90	75.51	76.19	84.06	69.23
Ultachhari Noapara	51.85	65.38	39.29	54.90	68.00	42.31	47.50	65.00	30.00
<b>Mahalchhari Union</b>	<b>72.81</b>	<b>77.67</b>	<b>67.80</b>	<b>73.23</b>	<b>78.35</b>	<b>67.98</b>	<b>68.74</b>	<b>75.30</b>	<b>61.94</b>
Rural	65.85	70.32	61.54	66.25	70.81	61.86	59.82	65.98	53.88
Urban	77.25	82.11	72.02	77.69	82.92	72.09	74.22	80.70	67.19
Chongrachhari*	63.72	66.96	60.55	64.35	67.65	61.13	57.60	62.12	53.26
Adarshapara	71.08	77.14	64.65	70.43	77.08	63.33	66.46	73.17	59.49
Bhuatapara	68.27	73.60	62.90	67.36	72.73	61.86	61.54	68.00	54.74
Changarachharimukh	78.26	90.41	64.62	78.20	90.00	65.08	71.57	85.42	59.26
Chittakumar Karbaripara	62.39	67.57	57.39	61.01	66.04	56.25	52.30	60.00	44.94
Chongrachhari Guchchhagram	60.92	61.83	59.91	62.36	63.26	61.35	54.17	56.01	52.20
Chouddagrampara	63.50	65.67	61.43	63.85	67.19	60.61	57.14	60.78	53.70
Headmanpara	64.83	72.15	58.39	66.01	73.09	59.81	59.41	68.00	52.14
Khirish Chandrapara	81.43	86.11	76.47	83.58	88.24	78.79	80.00	85.71	74.07
Mahajanpara	72.09	75.61	68.89	72.54	75.78	69.54	68.88	71.74	66.22
Momenshahipara	52.63	51.40	53.99	53.66	52.63	54.78	46.77	48.20	45.16
Niranjanpara	74.90	78.86	71.32	74.70	78.81	71.11	70.64	76.64	64.86
Roazapara	53.85	58.33	49.12	52.78	58.93	46.15	40.85	50.00	31.71
Shantinagar	54.72	49.49	59.21	55.72	50.27	60.37	46.60	41.83	50.88
Durparjyanal*	67.38	73.54	62.33	66.84	72.75	61.93	59.14	67.83	51.40
Bhuotek	60.90	61.76	60.23	60.26	61.19	59.52	49.58	54.39	45.16
Durpajyanal	64.06	70.00	58.82	63.93	68.97	59.38	52.17	60.87	43.48
Durpajyanal Pashchimpara	75.00	84.21	67.16	75.11	83.78	67.46	69.90	80.65	60.19
Gadchhara	67.31	68.18	66.67	66.67	68.18	65.38	60.53	68.42	52.63
Manoranjanpara	64.98	72.00	59.21	63.88	70.69	58.50	55.77	64.89	48.25
Kerenganala*	73.33	81.64	64.96	73.43	82.03	64.78	68.68	79.10	58.04

Administrative Unit, Location and Community	5 Years and above			7 Years and above			15 Years and above		
	Total	Male	Female	Total	Male	Female	Total	Male	Female
1	2	3	4	5	6	7	8	9	10
Basantapara	75.58	86.32	63.00	76.10	89.09	61.05	71.35	86.67	54.32
Bimalpara	82.40	93.55	71.43	81.67	93.33	70.00	78.00	92.00	64.00
Headmanpara	72.22	77.84	66.85	72.05	77.06	67.23	67.46	73.97	61.07
Hemantapara	69.78	75.76	64.38	70.07	75.38	65.28	64.04	71.93	56.14
Hemaranjanpara	68.57	77.78	58.82	68.78	78.51	58.62	64.42	75.47	52.94
Kalachanpara	81.48	92.00	72.41	83.02	92.00	75.00	78.05	90.00	66.67
Thalipara*	77.25	82.11	72.02	77.69	82.92	72.09	74.22	80.70	67.19
Ajit Chairmanpara	84.95	90.10	80.00	85.50	90.72	80.58	83.04	89.41	76.74
Apbn	99.79	99.70	100.00	99.77	99.69	100.00	100.00	100.00	100.00
24 Mile Para	75.68	88.16	62.50	76.22	87.84	63.77	72.36	85.25	59.68
Babupara	77.35	81.43	73.73	77.14	81.37	73.36	74.67	79.33	70.50
Bajechhara	70.00	76.19	63.16	70.00	76.19	63.16	62.50	70.59	53.33
Baruapara	91.18	100.00	84.21	91.18	100.00	84.21	89.29	100.00	81.25
Bazarpara	86.74	87.50	85.88	87.43	88.69	86.01	84.62	86.10	82.90
Chattagrampara	84.68	88.14	81.20	85.20	89.29	81.08	81.77	86.81	76.67
18 Paribar	77.37	89.39	66.20	76.52	89.06	64.71	71.30	86.54	57.14
Dipalo Chairmanpara	87.30	91.74	83.33	87.10	91.34	83.40	85.78	90.91	81.25
Dulal Chowdhury Memberpara	82.69	88.00	77.78	87.23	91.67	82.61	84.62	90.91	76.47
Dumanighat	39.61	43.33	36.08	40.88	45.71	36.54	37.65	44.83	31.30
Durchhari	57.50	63.27	51.96	60.11	66.67	54.08	52.32	60.27	44.87
Haspatal Elaka	90.76	96.55	85.25	91.53	96.55	86.67	90.72	98.04	82.61
Hazachhara	65.50	73.26	57.65	66.07	75.00	57.14	54.40	64.41	45.45
Jouthakhamar Tripurapara	52.61	54.72	51.05	52.99	57.00	50.00	45.36	50.00	41.96
Jouthakhamarpara	69.41	76.00	64.21	68.55	75.00	63.74	57.98	67.31	50.75
Karalle Chharipara	80.58	84.93	75.76	79.23	84.06	73.77	74.77	81.03	67.35
Khamarpara	64.95	63.27	66.67	64.89	64.58	65.22	61.18	60.47	61.90
Kuthirpara	79.72	89.29	69.00	78.82	88.79	67.71	75.14	86.81	62.20
Comilla Tilapara	81.82	83.16	80.70	82.35	84.62	80.53	79.27	82.43	76.67
Lohitbaranpara	90.72	93.88	87.50	90.22	93.33	87.23	88.31	91.89	85.00
Manik Daktarpara	82.76	85.19	80.65	81.82	84.62	79.31	80.39	82.61	78.57
Milanpur	78.00	79.84	76.03	78.75	81.45	75.86	75.12	78.22	72.00
Mohammadpur	76.19	76.92	75.41	76.33	77.42	75.21	73.93	74.53	73.33
Murapara	62.91	66.46	60.19	61.40	64.86	58.76	51.84	57.38	47.33
Narayan Karbaripara	66.67	78.48	54.05	68.53	79.45	57.14	60.71	73.21	48.21
Natunpara	63.90	63.59	64.20	64.38	64.43	64.34	58.52	60.24	56.75
Nurserypara	77.91	82.95	72.62	78.18	82.93	73.49	74.47	79.10	70.27
Pahartali	88.54	94.87	82.28	88.31	94.77	81.94	86.21	93.85	78.63
Ramesu Karbaripara	85.65	90.18	80.41	86.14	90.74	80.85	83.91	89.01	78.31
Saw Millpara	90.85	97.53	84.34	90.51	97.37	84.15	88.64	96.77	81.43
Swapan Daktarpara	96.97	94.44	100.00	96.88	94.44	100.00	96.00	92.86	100.00
Sylhetipara	67.24	66.16	68.25	68.65	67.38	69.85	63.69	63.80	63.58
T&T Para Zone Reserve Area	83.59	89.81	70.24	85.14	91.25	71.78	83.58	90.99	65.83
Thalipara	74.15	81.98	66.76	74.59	83.08	66.76	69.06	79.01	60.20
Thanapara	89.93	92.13	86.67	91.37	94.05	87.27	90.43	94.03	85.42
Tilapara	88.16	92.68	83.61	88.24	93.28	83.19	86.59	92.54	80.86
Uchcha Kengol Chharipara	71.88	82.35	60.00	70.97	81.25	60.00	65.38	75.00	57.14
Ulaprue Chairmanpara	90.00	100.00	80.77	89.80	100.00	80.77	89.19	100.00	76.47
<b>Maischhari Union</b>	<b>70.70</b>	<b>75.59</b>	<b>65.74</b>	<b>70.88</b>	<b>76.12</b>	<b>65.58</b>	<b>64.79</b>	<b>71.18</b>	<b>58.42</b>
Rural	68.79	73.02	64.62	68.99	73.53	64.54	63.06	69.07	57.09
Urban	73.33	78.98	67.34	73.49	79.55	67.07	67.23	74.16	60.32
Lemuchhari*	68.79	73.02	64.62	68.99	73.53	64.54	63.06	69.07	57.09
Athoipara	70.31	81.82	58.06	72.41	83.33	60.71	71.43	85.19	54.55
Badanala Bhtarpara	58.47	61.11	56.25	58.97	61.11	57.14	54.46	56.25	52.83
Badanalapara Ananta Karbaripara	72.89	75.63	69.81	71.63	74.11	68.93	65.92	67.78	64.04
Cutingtiia	79.39	80.35	78.45	79.68	80.93	78.44	74.25	77.59	70.63
Dakkhin Rabichandra Karbaripara	60.00	63.16	57.14	61.04	64.86	57.50	50.00	53.57	46.88
Deppochharipara	42.67	52.63	32.43	44.93	57.58	33.33	44.07	59.26	31.25
Gangamachhara	21.38	29.85	14.10	23.31	32.79	15.28	20.39	27.08	14.55
Golakpara	56.45	62.43	49.38	55.49	63.01	46.58	46.67	57.25	34.19
Jamtalapara	79.53	81.40	77.65	79.64	81.93	77.38	76.81	80.00	73.53
Jantranath Karbaripara	55.67	64.49	45.83	55.05	64.08	45.26	49.13	60.00	37.35
Kalabanya	78.85	77.27	80.00	77.08	76.19	77.78	70.27	73.68	66.67
Kalopahar	70.32	74.18	66.29	71.51	75.75	67.06	66.59	71.90	61.40

Administrative Unit, Location and Community	5 Years and above			7 Years and above			15 Years and above		
	Total	Male	Female	Total	Male	Female	Total	Male	Female
1	2	3	4	5	6	7	8	9	10
Lemuchhari Barapara	69.90	77.44	63.86	70.41	77.27	64.81	66.00	73.83	60.14
Lemuchhari Bhitrapara	64.26	70.27	58.87	64.47	70.64	58.82	60.40	65.96	55.56
Madhya Lemuchhari Guchchhagram	69.14	72.73	65.47	68.22	72.27	64.17	60.97	67.42	54.18
Manikchhari Muslimpara	72.08	75.41	68.82	72.87	76.16	69.65	67.17	71.58	62.70
Manikchhari Bindukumar Chairmanpara	77.11	94.59	63.04	76.83	94.44	63.04	72.86	93.33	57.50
Monghlapara	26.87	28.21	25.00	27.69	29.73	25.00	27.12	28.13	25.93
Pachai Karbaripara	81.22	86.67	75.82	80.68	86.36	75.00	76.55	83.56	69.44
Pagajyachhari Guchchhagram	68.35	70.52	66.32	69.03	71.88	66.43	61.70	68.49	54.41
Pagjochhari Bhitrapara	79.75	90.00	69.23	78.95	89.47	68.42	75.76	87.88	63.64
Paisi Mahajanpara	64.00	67.68	60.40	62.63	66.67	58.76	51.72	57.75	45.95
Pashchim Kiyangghat	73.62	78.91	68.75	73.58	79.72	67.95	69.53	76.61	62.88
Pathapara	75.41	82.14	69.70	73.68	80.39	68.25	70.87	78.26	64.91
Petukpara	19.05	27.27	10.00	19.05	27.27	10.00	10.81	15.79	5.56
Sauprue Karbaripara.	93.83	95.18	92.41	94.81	94.94	94.67	89.61	89.19	90.00
Uttar Joysenpara	70.06	76.40	63.64	69.01	75.86	61.90	62.68	70.00	55.56
Maischhari*	73.33	78.98	67.34	73.49	79.55	67.07	67.23	74.16	60.32
Apruchai Karbaripara	75.00	79.41	70.59	72.13	78.13	65.52	62.22	68.18	56.52
Badikhulopara	53.41	61.36	45.45	51.19	58.54	44.19	40.30	54.29	25.00
Balaram Masterpara	76.92	90.14	63.89	75.91	89.55	62.86	72.95	88.14	58.73
Balipara	81.97	87.67	72.79	82.95	89.57	72.59	73.18	79.82	66.67
Chhatipara	52.05	63.11	42.24	55.28	67.02	44.76	37.04	53.03	21.74
Chowdhurypara	81.87	87.74	76.05	83.33	90.24	76.59	79.46	87.69	71.77
Joysenpara	45.00	48.21	42.19	44.07	47.27	41.27	35.92	44.23	27.45
Kalapara	44.83	53.33	35.71	44.83	53.33	35.71	38.46	41.67	35.71
Khirod Karbaripara	73.64	81.97	63.27	73.39	81.67	63.27	68.54	78.72	57.14
Lambapara	70.79	82.61	58.14	67.09	81.82	48.57	57.41	78.57	34.62
Maischhari Bazarpara	86.62	89.34	83.49	86.41	89.36	82.91	84.03	87.50	80.00
Maischhari Schoolpara	96.00	97.74	93.48	95.81	97.67	93.02	95.34	97.44	92.11
Manirampara	46.48	60.98	26.67	44.78	59.46	26.67	24.49	40.00	8.33
Hazachhara	50.23	63.03	35.29	47.00	60.75	31.18	31.79	47.44	15.07
Narendra Karbaripara	46.67	54.10	38.98	44.55	51.79	37.04	22.78	27.03	19.05
Noapara	87.24	93.50	80.83	86.81	93.33	80.00	84.26	91.40	77.88
Nunchhari Guchchhagram	74.69	77.52	71.90	75.28	78.32	72.31	70.22	73.96	66.67
Painda Karbaripara	48.72	61.90	33.33	48.65	60.00	35.29	42.42	52.94	31.25
Punarbasanpara	57.66	66.07	49.09	54.81	64.15	45.10	35.62	48.65	22.22
Rabichandra Karbaripara	76.03	76.92	75.36	75.00	76.00	74.24	70.10	71.43	69.09
Rasidhanpara	39.22	37.50	40.74	39.13	36.36	41.67	16.13	13.33	18.75
<b>Mubachhari Union</b>	<b>68.46</b>	<b>74.06</b>	<b>63.01</b>	<b>68.79</b>	<b>74.47</b>	<b>63.27</b>	<b>63.23</b>	<b>69.95</b>	<b>56.78</b>
Rural	68.46	74.06	63.01	68.79	74.47	63.27	63.23	69.95	56.78
Urban	0.00	0.00	0.00	0.00	0.00	0.00	0.00	0.00	0.00
Mubachhari*	68.46	74.06	63.01	68.79	74.47	63.27	63.23	69.95	56.78
Adufapara	62.69	73.58	50.53	63.59	74.51	51.61	56.33	68.35	44.30
Baghmara	67.98	71.91	64.53	69.59	73.68	65.98	65.63	70.59	61.18
Dewanchhara	66.67	71.11	62.22	66.29	71.11	61.36	57.14	63.89	50.00
Dhanpadapara	54.84	62.65	45.83	56.00	64.56	46.48	52.55	60.00	44.78
Digalchhari	55.41	60.26	50.00	52.55	57.14	47.76	42.86	50.00	35.19
Edohulchhara	56.64	58.18	55.17	55.05	57.41	52.73	47.31	51.06	43.48
Harikabapara	47.92	51.11	45.10	48.91	54.76	44.00	41.98	50.00	34.88
Hazachhara	64.50	68.70	60.34	65.18	67.86	62.50	59.90	63.54	56.25
Headmanpara	76.52	85.84	67.62	77.41	86.22	68.83	73.11	83.15	63.82
Kalabanyachhara	48.65	61.29	39.53	50.70	61.29	42.50	50.00	62.96	38.71
Kaptaipara	78.73	82.76	75.10	78.18	82.43	74.40	74.06	78.80	69.95
Karalyachhari	73.06	80.00	66.54	73.31	80.33	66.67	67.48	76.59	58.45
Khamarpara	59.81	66.00	54.39	57.00	64.58	50.00	53.26	61.36	45.83
Khayangsapara	70.83	77.73	64.05	70.87	78.60	63.20	64.63	74.05	55.50
Khularampara	65.27	70.80	59.94	66.67	71.90	61.54	59.78	67.04	52.57
Khullyangpara	77.47	82.63	72.52	77.43	82.04	73.02	72.62	78.24	67.23
Lubapara	52.11	63.75	37.10	50.37	62.67	35.00	42.86	53.33	30.77
Lungdukyapara	42.53	46.00	37.84	40.24	44.90	33.33	26.15	27.78	24.14
Machinepara	70.00	74.42	65.96	69.77	75.61	64.44	62.86	71.43	54.29
Madhya Adampara	63.04	63.33	62.77	62.22	62.92	61.54	54.42	56.16	52.70
Magchhara	30.56	35.29	26.32	30.56	35.29	26.32	17.24	28.57	6.67
Mahamunipara	71.99	75.21	68.83	73.20	76.86	69.64	68.41	72.63	64.50

Administrative Unit, Location and Community	5 Years and above			7 Years and above			15 Years and above		
	Total	Male	Female	Total	Male	Female	Total	Male	Female
1	2	3	4	5	6	7	8	9	10
Manatek	70.80	78.46	63.57	71.52	79.02	64.43	67.50	75.97	59.64
Noapara	66.18	60.61	71.43	65.15	60.61	69.70	56.60	51.85	61.54
Rangapanichhara	84.21	100.00	66.67	84.21	100.00	66.67	83.33	100.00	62.50
Shantipara	85.43	90.67	80.26	85.03	90.14	80.26	81.58	88.68	75.41
Shilban	36.99	43.90	28.13	31.82	38.89	23.33	24.14	31.25	15.38
<b>Manikchhari Upazila</b>	<b>71.47</b>	<b>75.12</b>	<b>68.01</b>	<b>72.44</b>	<b>76.41</b>	<b>68.70</b>	<b>67.08</b>	<b>72.06</b>	<b>62.52</b>
Rural	67.71	71.26	64.41	68.89	72.82	65.27	62.50	67.51	57.98
Urban	73.04	76.72	69.53	73.93	77.89	70.15	68.98	73.92	64.42
<b>Batnatali Union</b>	<b>69.71</b>	<b>72.73</b>	<b>66.90</b>	<b>70.91</b>	<b>74.22</b>	<b>67.88</b>	<b>65.10</b>	<b>69.44</b>	<b>61.18</b>
Rural	69.71	72.73	66.90	70.91	74.22	67.88	65.10	69.44	61.18
Urban	0.00	0.00	0.00	0.00	0.00	0.00	0.00	0.00	0.00
Batnatali*	70.20	75.26	65.53	71.28	76.54	66.42	66.48	73.30	60.36
Badan Karbaripara	60.00	73.17	46.15	63.01	75.68	50.00	55.93	70.00	41.38
Baragrampara	52.56	55.07	50.57	57.34	59.38	55.70	51.79	56.25	48.44
Batnatali Muslimpara	74.48	79.32	70.18	75.13	80.51	70.44	70.16	75.93	65.56
Batnatali Bazarpara	84.49	89.16	78.95	86.63	91.37	80.86	84.67	90.30	77.78
Dhakaiya Shibir	75.99	79.12	73.19	76.92	79.86	74.29	73.18	76.72	69.88
Headmanpara	60.38	67.44	54.12	61.21	68.71	54.59	55.74	65.25	47.10
Hindupara	57.94	67.57	49.18	58.35	67.59	49.79	51.95	64.71	41.11
Jaminer Aga	57.09	59.29	54.81	58.02	59.70	56.25	48.56	49.50	47.66
Kanakchandrapara	43.90	50.00	36.84	46.15	55.00	36.84	39.39	50.00	29.41
Patirampara	66.84	73.86	60.61	67.43	76.25	60.00	61.07	72.73	52.63
Pranjapruepara	89.51	90.15	88.96	89.78	90.63	89.04	88.15	90.10	86.36
Sadhupara	79.09	82.22	76.92	78.85	83.33	75.81	73.75	82.35	67.39
Chempruepara*	60.02	61.06	59.04	61.68	62.81	60.64	51.39	53.35	49.55
Baikhalapara	71.64	75.76	67.65	77.42	83.33	71.88	72.55	80.77	64.00
Hatitilapara	54.13	54.55	53.70	56.00	55.10	56.86	43.59	43.59	43.59
Headmanpara	70.89	72.37	69.51	71.90	72.97	70.89	66.67	68.33	65.08
Lipiapara	50.00	47.62	52.22	53.13	53.33	52.94	40.83	43.10	38.71
Muslimpara	71.68	62.50	78.46	69.52	58.14	77.42	61.04	48.39	69.57
Noapara	48.78	56.90	41.54	51.28	57.89	45.00	43.00	50.00	36.54
Tablapara	59.73	65.00	53.62	60.27	65.38	54.41	41.41	47.06	35.42
Chhudurkhill*	66.57	69.72	63.74	66.80	70.28	63.66	59.15	62.92	55.88
Budangpara	71.75	77.71	67.01	72.29	78.67	67.03	65.65	72.65	60.00
Headmanpara	63.73	66.85	61.11	64.42	68.42	61.00	56.15	60.29	52.73
Hindupara	71.97	74.02	70.07	71.65	73.95	69.63	64.71	66.67	63.06
Kailya Maranpara	65.32	67.65	62.50	66.10	67.69	64.15	58.24	62.00	53.66
Mongri Karbaripara	60.27	65.12	53.33	60.87	66.67	53.33	50.00	58.62	39.13
Tripurapara	56.38	55.88	56.79	54.93	53.85	55.84	47.97	45.45	50.00
Dainchhari*	75.28	77.66	73.07	76.13	78.82	73.65	71.33	75.03	67.96
Banchharampara	74.32	76.47	72.44	74.77	77.13	72.73	68.24	73.04	63.80
Barabil	59.89	58.48	61.14	62.50	61.78	63.10	60.14	61.54	58.94
Budangpara	70.66	71.48	69.86	72.27	73.31	71.27	67.29	69.23	65.47
Dainchhari Madhyapara	72.52	76.13	69.00	73.79	77.31	70.40	67.53	71.51	63.99
Dainchhari Uttarpara	87.54	92.81	82.74	86.93	92.41	81.99	83.54	90.00	78.20
Dakkhinpara	80.85	83.46	78.70	81.15	84.06	78.76	78.05	81.28	75.40
Eyatalongpara	83.72	85.00	82.61	83.33	85.00	81.82	80.00	81.25	78.95
Gorkhana	86.43	89.57	83.02	88.04	90.91	84.85	86.78	91.40	81.48
Pannabil	78.74	81.26	76.35	79.25	82.24	76.50	74.04	78.19	70.15
Tulabil	71.60	73.65	69.70	71.95	74.72	69.29	66.59	69.82	63.44
Dalu*	60.81	62.84	58.91	63.55	65.81	61.48	56.16	59.12	53.49
Bhatkhalapara	60.47	59.03	61.78	64.18	63.64	64.67	57.27	58.49	56.14
Dakkhin Muslimpara	69.23	69.09	69.35	71.60	71.52	71.67	67.90	67.48	68.24
Gariatilapara	59.41	58.82	60.00	60.82	59.18	62.50	51.28	48.72	53.85
Hajupara	64.52	70.87	58.77	67.96	74.49	62.04	62.96	72.15	54.22
Hatimuratila	56.98	65.96	46.15	59.26	68.18	48.65	52.17	60.00	44.12
Headmanpara	58.60	59.29	57.98	60.22	61.15	59.39	50.58	51.00	50.22
Kaibongpara	58.17	62.88	52.94	61.21	66.39	55.75	49.71	57.30	41.86
Thalipara	53.76	59.49	48.94	58.33	64.29	53.49	53.28	62.26	46.38
<b>Jogyachhola Union</b>	<b>65.51</b>	<b>69.62</b>	<b>61.78</b>	<b>66.73</b>	<b>71.13</b>	<b>62.76</b>	<b>60.37</b>	<b>65.93</b>	<b>55.48</b>
Rural	64.68	68.10	61.52	66.74	70.85	63.03	59.53	64.95	54.69
Urban	65.91	70.36	61.90	66.73	71.26	62.63	60.75	66.37	55.84
Jogyachhola*	65.91	70.36	61.90	66.73	71.26	62.63	60.75	66.37	55.84
Amtalipara	76.59	83.16	70.91	76.29	83.70	69.61	70.13	79.17	62.20



Administrative Unit, Location and Community	5 Years and above			7 Years and above			15 Years and above		
	Total	Male	Female	Total	Male	Female	Total	Male	Female
1	2	3	4	5	6	7	8	9	10
Bhangamura	72.41	72.73	72.09	71.69	72.29	71.08	67.36	66.67	68.00
Dakkhin Garitana	77.63	84.38	71.38	78.29	84.96	72.22	72.32	80.65	65.12
Dakkhin Garamchhari	65.21	73.60	58.23	66.10	74.73	58.93	59.01	70.34	49.72
Dakkhin Sapmara	74.86	80.33	70.04	76.16	81.20	71.65	71.64	78.06	65.73
Fakirtila	63.50	70.80	55.56	63.71	72.52	53.85	58.62	68.87	47.42
Godatalipara (Ramchandrapara)	56.86	61.62	52.38	55.61	60.00	51.49	44.52	48.61	40.96
Madhya Garitana	67.78	68.50	67.13	69.65	71.79	67.86	68.02	73.26	63.96
Madhya Sapmara	70.69	74.29	67.31	71.81	75.53	68.27	68.41	74.36	62.80
Manipara	63.40	69.31	58.75	66.42	71.67	62.10	59.82	66.21	54.70
Muslimpara	78.51	82.46	75.00	78.78	81.99	75.96	73.00	78.05	68.57
Namar Headmanpara	58.11	64.02	52.57	58.46	65.19	52.10	51.52	59.23	44.03
Nunabilpara	62.50	75.00	48.44	63.08	74.65	49.15	53.85	64.00	44.44
Pakkatilapara	50.00	62.24	38.00	52.38	64.89	40.00	46.85	60.87	33.78
Purba Garamchhari	70.79	73.43	68.33	72.07	75.39	68.99	66.10	70.82	61.62
Rouzapara	50.27	51.36	49.33	50.85	51.85	50.00	43.82	43.46	44.12
Shilchhari Para	35.77	34.35	37.06	37.35	34.96	39.55	31.84	31.58	32.08
Upar Headmanpara	72.25	75.90	69.06	73.02	76.44	69.95	69.68	74.05	65.95
Uttar Garamchhari	69.14	75.00	63.50	69.65	75.40	64.12	62.98	69.31	57.01
Uttar Garitana	64.66	67.45	62.30	64.55	67.49	62.05	57.52	60.76	54.94
Uttar Sapmara	64.40	68.10	61.19	64.53	67.92	61.72	53.89	56.41	51.96
Kalapani*	64.68	68.10	61.52	66.74	70.85	63.03	59.53	64.95	54.69
Asalongpara	57.66	62.86	52.72	60.48	66.26	54.97	48.59	55.46	42.31
Bazarpara	64.29	69.34	60.23	66.09	71.20	62.20	57.66	63.54	53.17
Ganjapara	61.48	61.54	61.43	65.79	68.09	64.18	58.89	61.76	57.14
Gas Fieldpara	81.97	83.15	80.85	84.57	85.38	83.80	80.60	81.45	79.86
Ghilatalipara	61.56	57.46	65.00	64.64	61.11	67.53	58.50	56.70	60.19
Gujachandrapara	63.57	72.06	54.10	63.11	72.31	52.63	54.08	67.27	37.21
Headmanpara	72.40	78.38	66.36	72.56	78.70	66.36	63.35	71.60	55.00
Kharichharapara	63.07	66.67	59.75	63.70	68.12	59.74	55.93	61.82	50.79
Marakaillapara	48.13	56.30	39.85	50.61	59.84	41.46	42.86	56.31	29.00
Masterpara	60.99	65.48	57.14	61.27	67.53	56.25	52.52	59.02	47.44
Muslimpara	64.05	65.78	62.55	66.96	69.90	64.54	63.95	68.35	60.22
Noapara	64.00	67.31	60.42	68.09	74.47	61.70	60.27	67.65	53.85
Rangapanipara	71.85	75.81	68.49	74.62	78.33	71.43	70.87	75.56	67.24
Rowshan Alipara	54.55	51.61	57.63	57.39	55.17	59.65	51.06	48.89	53.06
Schoolpara	70.68	76.17	65.08	70.92	76.76	65.03	62.81	69.72	55.94
<b>Manikchhari Union</b>	<b>76.97</b>	<b>80.43</b>	<b>73.50</b>	<b>77.72</b>	<b>81.50</b>	<b>73.93</b>	<b>73.37</b>	<b>78.07</b>	<b>68.84</b>
Rural	0.00	0.00	0.00	0.00	0.00	0.00	0.00	0.00	0.00
Urban	76.97	80.43	73.50	77.72	81.50	73.93	73.37	78.07	68.84
Manikchhari (Part)*	76.97	80.43	73.50	77.72	81.50	73.93	73.37	78.07	68.84
Amtali	60.53	64.29	56.90	63.55	69.23	58.18	57.65	64.10	52.17
Baganpara	70.31	72.55	68.83	72.65	75.00	71.01	65.12	72.50	58.70
Bakripara	39.62	43.68	34.72	39.47	42.17	36.23	33.33	34.78	31.58
Chaikyabilpara	69.94	77.46	64.13	69.23	77.94	62.50	65.65	75.41	57.14
Dakkhin Fakinalapara	69.71	77.23	62.62	71.88	81.91	62.24	67.90	79.49	57.14
Dakkhin Hafchharipara	68.80	71.53	65.89	68.87	71.97	65.60	57.89	61.05	54.74
Depuapara	58.95	63.64	53.85	63.28	68.48	57.65	59.03	64.29	54.05
Durchharipara	53.85	61.95	45.97	54.43	63.92	45.27	43.56	56.76	30.97
Eksatyapara	73.18	74.39	72.09	74.07	76.03	72.32	68.39	70.93	66.23
Eyatalangpara	67.20	71.39	62.61	67.63	71.85	63.09	61.64	65.56	57.68
Gachchhabil Chowdhurypara	74.31	77.24	72.12	75.90	79.66	73.13	72.03	76.53	68.84
Gachchhabil Guchchhagram	77.86	80.50	75.40	78.98	81.82	76.30	75.93	79.78	72.37
Gaindongpara	62.14	67.11	57.32	64.41	70.50	58.45	56.04	67.29	44.00
Govamarapara	83.43	85.82	80.91	84.21	87.14	81.09	80.97	84.71	77.12
Hajipara	85.95	90.65	81.97	85.87	90.54	81.90	82.26	87.44	78.28
Khyadongpara	58.15	63.64	52.90	61.18	66.14	56.25	53.92	59.60	48.57
Lapaidongpara	81.08	94.12	70.00	79.81	93.75	67.86	72.97	94.29	53.85
Lemuapara	73.48	76.92	70.33	74.11	77.67	70.80	68.97	72.90	65.68
Mahamanipara	76.98	79.43	74.28	77.16	79.66	74.45	72.99	75.85	69.97
Manachharipara	70.94	80.33	60.71	72.07	81.36	61.54	66.29	79.59	50.00
Manadhanpara	45.31	52.78	35.71	47.54	55.88	37.04	45.28	55.17	33.33
Manikchhari Bazar	86.78	91.99	80.59	87.14	92.71	80.57	84.31	91.81	76.66
Manikchhari Guchchhagram	77.88	81.89	73.91	77.86	82.08	73.69	73.57	78.72	68.64



Administrative Unit, Location and Community	5 Years and above			7 Years and above			15 Years and above		
	Total	Male	Female	Total	Male	Female	Total	Male	Female
1	2	3	4	5	6	7	8	9	10
Maradalupara	59.71	62.50	56.94	62.12	66.33	58.00	52.94	59.85	46.71
Masterpara	87.95	92.05	84.25	88.40	92.31	84.84	85.71	90.70	81.02
Mayurkhalpara	80.05	84.16	76.26	80.85	85.30	76.83	77.11	82.68	72.17
Molongipara	66.58	70.29	63.16	65.29	69.14	61.80	57.51	63.36	52.11
Moulvipara	83.08	86.38	80.23	84.85	88.34	81.87	81.72	87.01	76.95
Muslimpara	89.66	92.09	86.53	89.93	92.38	86.73	87.10	90.00	83.73
Nathpara	82.89	89.23	77.98	82.21	89.17	77.02	78.41	86.52	73.19
Osman Palli	85.43	88.26	82.88	85.09	88.24	82.09	81.46	85.64	77.67
Panjarampara	78.66	81.00	76.44	79.89	81.87	77.98	74.65	76.38	73.11
Pannabil	60.00	61.57	58.59	60.22	62.10	58.54	54.84	56.38	53.49
Purba Nathpara	76.86	81.30	72.73	75.92	80.34	71.88	71.36	77.42	66.04
Rahmannagar	78.07	79.04	77.18	79.18	79.95	78.45	75.67	76.80	74.64
Rajpara	80.15	84.38	76.39	80.62	86.67	75.36	76.19	82.98	70.69
Remrapara	55.95	65.00	47.73	60.00	70.83	50.60	52.99	66.04	42.19
Sapuriapara	62.90	67.16	58.74	64.40	70.43	58.67	56.49	63.64	50.33
Upazila Sadar	92.25	92.26	92.25	92.29	92.39	92.16	91.41	91.89	90.76
Uttar Fakimalapara	61.93	66.34	57.62	64.03	69.79	58.50	57.37	66.05	48.41
Wakchhari para	57.83	63.78	50.49	58.14	64.10	51.02	48.00	54.43	40.85
<b>Tintahari Union</b>	<b>68.70</b>	<b>72.43</b>	<b>65.31</b>	<b>69.65</b>	<b>73.72</b>	<b>65.96</b>	<b>63.78</b>	<b>68.87</b>	<b>59.28</b>
Rural	62.74	68.75	56.98	62.69	69.20	56.46	54.69	62.16	47.87
Urban	69.97	73.24	67.02	71.12	74.71	67.91	65.71	70.32	61.65
Kumari*	60.07	64.37	55.64	60.95	65.79	55.98	51.65	56.00	47.69
Chailyar Charpara	37.12	39.44	34.43	39.20	42.42	35.59	36.17	41.18	30.23
Dakkhin Kumari para	43.55	47.62	39.34	44.63	47.62	41.38	38.24	45.45	29.79
Madhya Kumari para	68.35	74.15	63.31	69.07	76.30	62.82	61.30	69.31	55.04
Uttar Kumari para	64.59	69.23	59.46	65.50	70.52	60.00	53.33	55.95	51.04
Manikchhari (Part)*	69.97	73.24	67.02	71.12	74.71	67.91	65.71	70.32	61.65
Asadtalipara	63.33	66.67	60.87	67.12	74.16	62.31	59.64	68.18	54.00
Bara Bil	71.31	72.14	70.52	70.86	72.09	69.71	64.75	67.04	62.50
Bara Dalu Dp Para	71.33	71.84	70.86	71.00	71.52	70.53	64.97	66.02	64.02
Bhutai Chhari para	53.54	59.43	48.71	55.64	61.72	50.55	49.41	57.38	42.49
Chairmanpara	78.52	83.74	74.15	79.55	84.30	75.52	75.00	81.37	69.30
Chenguchharapara	67.29	67.78	66.85	68.36	69.10	67.71	62.43	63.91	61.16
Chowdhurypara	70.41	75.29	65.96	71.33	76.69	66.59	66.47	72.47	61.35
Dakkhin Godatalipara	60.98	67.86	55.15	62.33	70.15	55.70	52.91	60.82	46.83
Dalu Dakkhin Muslimpara	73.16	77.26	69.48	73.52	78.36	69.07	66.59	72.12	61.64
Dalu Uttar Muslimpara	78.19	85.27	69.80	79.52	87.02	70.46	75.44	84.51	64.00
Dash Bilpara	61.85	65.65	58.27	65.48	70.00	61.36	64.90	73.47	57.27
Depuapara	67.29	71.85	62.60	65.87	70.63	61.11	57.64	63.00	52.43
Gorkhana	60.18	66.00	55.56	62.62	68.09	58.33	54.12	57.14	52.00
Hindupara	62.75	56.52	67.86	65.98	61.90	69.09	65.00	64.71	65.22
Kanjuripara	61.01	68.35	53.75	63.40	70.13	56.58	57.72	64.52	50.82
Khantamarapara	47.50	50.00	45.19	52.22	54.55	50.00	49.31	55.88	43.42
Lemuapara	69.05	70.98	67.33	71.21	72.48	70.04	66.57	69.08	64.58
Madhya Tintahari para	78.75	80.14	77.54	80.45	82.44	78.78	74.94	78.16	72.15
Masterpara	69.20	71.92	66.25	68.68	71.49	65.65	60.90	63.68	58.06
Namar Tintahari para	71.20	77.06	65.65	72.58	78.41	67.14	68.67	76.39	61.54
Purba Tintahari para	74.53	80.39	69.54	75.66	81.88	70.30	71.76	79.60	65.23
Raingyapara	63.51	64.94	62.20	64.11	66.05	62.40	55.03	56.17	54.08
Shilchhari para	62.69	67.24	59.21	65.08	69.64	61.43	58.42	60.00	57.38
Tintahari Bazarpara	82.52	87.34	77.09	83.78	88.97	77.92	79.97	84.89	75.30
Tintahari Guchchhagram	75.62	75.82	75.49	76.56	77.17	76.15	71.98	74.52	70.08
Tulabilpara	59.54	57.58	61.54	60.98	58.73	63.33	53.00	48.98	56.86
Uttar Godatalipara	58.79	60.00	57.79	61.05	62.99	59.47	57.55	60.48	55.19
Manpruetali*	65.05	72.27	58.42	64.68	72.38	57.74	57.11	67.02	48.39
Bholacholyapara	61.18	68.57	54.88	63.89	72.31	56.96	56.52	68.63	46.88
Chakmapara	53.33	55.17	51.61	52.54	53.57	51.61	46.00	47.83	44.44
Debatalipara	65.43	74.81	56.52	63.16	73.33	53.54	53.81	66.32	42.16
Headmanpara	87.04	88.46	85.71	87.04	88.46	85.71	84.78	86.36	83.33
Rangapani*	64.03	71.21	57.45	63.32	70.90	56.32	56.02	64.89	47.81
Adarshagrampara	70.56	72.22	69.16	69.19	70.59	68.00	62.50	63.24	61.90
Daijyapara	59.31	68.52	48.96	57.44	67.92	44.94	49.35	60.76	37.33
Durchhari para	52.48	62.07	43.65	52.36	62.50	42.98	43.81	54.84	33.66

Administrative Unit, Location and Community	5 Years and above			7 Years and above			15 Years and above		
	Total	Male	Female	Total	Male	Female	Total	Male	Female
1	2	3	4	5	6	7	8	9	10
Rangapanipara	67.51	75.00	60.90	67.16	74.92	60.33	60.36	70.04	51.39
<b>Matiranga Upazila</b>	<b>70.48</b>	<b>74.55</b>	<b>66.56</b>	<b>71.59</b>	<b>76.01</b>	<b>67.35</b>	<b>66.48</b>	<b>71.98</b>	<b>61.32</b>
Rural	68.29	72.82	63.96	69.39	74.31	64.69	63.94	70.08	58.20
Urban	76.84	79.56	74.19	77.96	80.90	75.10	73.86	77.46	70.45
<b>Matiranga Paurashava</b>	<b>78.27</b>	<b>81.00</b>	<b>75.62</b>	<b>79.26</b>	<b>82.24</b>	<b>76.36</b>	<b>75.41</b>	<b>79.07</b>	<b>71.93</b>
<b>Ward No. 01</b>	<b>71.08</b>	<b>74.79</b>	<b>67.78</b>	<b>72.16</b>	<b>76.26</b>	<b>68.54</b>	<b>65.48</b>	<b>70.99</b>	<b>60.62</b>
Alutila (Part)*	71.08	74.79	67.78	72.16	76.26	68.54	65.48	70.99	60.62
Battali	75.00	80.63	69.77	74.92	81.63	68.90	66.23	74.26	59.84
Gazinagar	71.30	74.66	68.65	70.72	73.94	68.16	65.02	68.97	61.90
Ichachhari	73.56	82.35	67.92	73.49	81.25	68.63	65.08	76.00	57.89
Jummapara	72.58	77.13	68.21	73.70	78.65	68.98	66.78	73.38	60.54
Kali Chandrapara	50.00	59.32	39.22	54.46	64.81	42.55	45.78	58.14	32.50
Munsipara	66.97	67.71	66.40	68.72	69.15	68.38	63.46	65.71	61.63
Muslimpur	75.12	76.80	73.58	76.94	78.92	75.12	70.86	73.83	67.97
Natunpara	69.07	69.39	68.75	72.53	73.33	71.74	69.33	71.79	66.67
Sylhetipara	65.75	70.59	61.54	66.20	72.73	60.53	59.32	67.86	51.61
<b>Ward No. 02</b>	<b>74.84</b>	<b>76.79</b>	<b>72.98</b>	<b>75.96</b>	<b>78.35</b>	<b>73.73</b>	<b>70.89</b>	<b>73.07</b>	<b>68.98</b>
Dhalia (Part)*	73.91	74.73	73.10	74.77	76.12	73.48	69.37	70.29	68.55
Islampur	63.66	64.04	63.30	64.86	65.09	64.64	58.62	58.70	58.55
Nabinagar (Part)	78.72	79.64	77.81	79.44	81.20	77.72	74.70	76.09	73.46
Matiranga (Part)*	75.26	77.74	72.92	76.51	79.39	73.85	71.60	74.40	69.18
Kamini Memberpara	66.00	72.73	58.90	68.28	75.68	60.56	60.34	69.49	50.88
Nabaraypara	64.29	70.91	57.32	65.37	72.44	58.17	56.67	63.39	50.78
Natunpara	77.66	79.29	76.17	78.91	80.87	77.14	74.82	76.57	73.33
<b>Ward No. 03</b>	<b>79.91</b>	<b>84.18</b>	<b>76.08</b>	<b>80.77</b>	<b>85.13</b>	<b>76.85</b>	<b>77.16</b>	<b>83.04</b>	<b>71.85</b>
Dhalia (Part)*	79.91	84.18	76.08	80.77	85.13	76.85	77.16	83.04	71.85
Hatiyapara	73.33	77.23	69.86	74.32	77.81	71.18	68.82	74.15	64.23
Kamalakanta Karbaripara	55.71	68.83	39.68	56.62	70.27	40.32	54.33	68.66	38.33
Kazipara	85.81	89.24	82.95	86.22	89.18	83.71	83.59	87.47	80.20
Nabinagar (Part)	81.19	84.92	77.56	83.46	88.59	78.68	80.39	86.84	74.21
Palashpur (Part)	82.29	90.70	74.16	82.32	92.59	72.29	78.68	91.30	65.67
<b>Ward No. 04</b>	<b>73.13</b>	<b>74.00</b>	<b>72.30</b>	<b>74.23</b>	<b>75.21</b>	<b>73.31</b>	<b>69.70</b>	<b>70.95</b>	<b>68.51</b>
Dhalia (Part)*	73.13	74.00	72.30	74.23	75.21	73.31	69.70	70.95	68.51
Adarshagram Madhyapara	77.19	79.00	75.56	77.48	79.60	75.60	72.64	74.36	71.17
Azam Raypara	80.00	79.82	80.17	79.73	80.37	79.13	73.99	73.75	74.19
Badiram Karbaripara	75.48	78.68	72.65	74.88	77.78	72.35	69.46	73.08	66.29
Chakpara	77.12	75.00	78.79	77.39	76.47	78.13	72.22	70.00	74.00
Farid Dealerpara	83.96	83.00	84.82	84.88	83.51	86.11	81.10	80.25	81.93
Galupara	74.29	87.88	62.16	73.02	86.21	61.76	69.23	82.61	58.62
Islamnagar	69.31	70.04	68.55	70.78	71.26	70.29	64.49	64.95	64.02
Latu Leaderpara	73.39	70.12	76.40	74.31	71.97	76.47	67.97	64.52	71.21
Palashpur (Part)	69.11	70.12	68.08	70.72	72.08	69.34	66.07	68.38	63.71
Ramiz Keranipara	68.90	70.37	67.49	72.30	73.08	71.54	71.66	73.61	69.72
<b>Ward No. 05</b>	<b>84.79</b>	<b>88.02</b>	<b>81.78</b>	<b>85.43</b>	<b>88.92</b>	<b>82.18</b>	<b>82.91</b>	<b>87.36</b>	<b>78.78</b>
Matiranga (Part)*	84.79	88.02	81.78	85.43	88.92	82.18	82.91	87.36	78.78
Babupara	93.89	96.94	91.08	93.95	97.38	90.78	93.39	97.02	90.00
Chairmanpara	83.52	87.72	79.79	83.67	87.65	80.11	80.36	85.61	75.68
Charpara	79.40	82.78	76.26	79.74	83.02	76.63	76.35	80.39	72.62
Mandirpara	83.88	88.42	79.71	85.12	90.56	80.30	81.99	88.57	76.61
Mangtu Chowdhurypara	84.89	83.78	86.15	86.47	85.92	87.10	84.40	85.25	83.33
Masterpara	91.21	96.80	86.49	92.55	100.00	86.62	90.26	100.00	82.73
Puran Bazar	80.32	80.67	80.00	81.59	81.74	81.45	79.21	80.20	78.22
Quarterpara	94.87	95.65	93.75	94.74	95.56	93.55	95.08	97.37	91.30
<b>Ward No. 06</b>	<b>88.19</b>	<b>91.67</b>	<b>83.77</b>	<b>88.86</b>	<b>92.40</b>	<b>84.43</b>	<b>86.47</b>	<b>90.98</b>	<b>81.17</b>
Matiranga (Part)*	88.19	91.67	83.77	88.86	92.40	84.43	86.47	90.98	81.17
Bazarpara	93.69	95.36	90.40	94.08	95.63	91.10	91.79	93.39	89.38
Kalimandirpara	87.91	93.62	81.82	87.50	93.33	81.40	85.90	92.50	78.95
Matabbarpara	76.18	79.62	72.84	77.35	80.52	74.19	73.28	78.51	68.25
Nurserypara	79.47	82.05	76.71	80.14	82.67	77.46	76.98	81.43	71.43
T&T Tila	86.21	92.17	80.34	87.78	94.44	81.42	85.96	95.18	77.89
Thanatila	93.69	93.75	93.62	95.02	96.26	93.62	94.12	95.65	92.31
Wahab Daktarpara	92.43	96.88	87.50	92.33	96.84	87.32	90.98	96.40	84.48
<b>Ward No. 07</b>	<b>85.44</b>	<b>87.57</b>	<b>83.31</b>	<b>85.76</b>	<b>88.02</b>	<b>83.51</b>	<b>83.07</b>	<b>85.59</b>	<b>80.70</b>
Matiranga (Part)*	85.44	87.57	83.31	85.76	88.02	83.51	83.07	85.59	80.70

Administrative Unit, Location and Community	5 Years and above			7 Years and above			15 Years and above		
	Total	Male	Female	Total	Male	Female	Total	Male	Female
1	2	3	4	5	6	7	8	9	10
Balitila	89.82	93.06	86.86	89.70	92.82	86.84	87.61	90.74	84.97
Barajalpara	79.56	86.67	71.43	79.64	86.32	72.12	78.06	84.00	71.88
Chowdhurypara	91.03	92.25	89.88	91.50	92.78	90.31	89.94	92.00	88.04
Haspatalpara	80.68	85.55	73.77	81.75	86.90	74.36	79.34	84.96	73.00
Mohammadpur	70.31	69.35	71.21	70.17	69.89	70.43	62.50	61.31	63.58
<b>Ward No. 08</b>	<b>77.88</b>	<b>81.15</b>	<b>74.42</b>	<b>78.80</b>	<b>82.31</b>	<b>75.08</b>	<b>76.32</b>	<b>80.68</b>	<b>71.68</b>
Bailyachhari (Part)*	74.07	78.95	68.57	75.17	80.14	69.57	73.43	79.84	65.82
Chakrapara	71.54	72.84	70.41	71.90	73.33	70.66	64.84	68.11	61.81
Kanthabagan	80.45	77.86	82.96	82.33	79.83	84.62	81.28	78.49	83.64
Pashchim Muslimpara	79.11	83.65	74.77	79.75	85.71	74.16	76.67	84.66	68.86
Purba Muslimpara	71.04	80.08	57.48	72.65	81.09	59.63	74.31	83.19	59.78
Matiranga (Part)*	84.12	85.06	83.23	84.85	86.24	83.53	81.39	82.38	80.52
Bhuiyanpara	85.90	87.72	84.09	87.16	89.59	84.80	84.02	86.40	81.94
Mestari para	81.09	80.28	81.82	80.92	80.38	81.42	77.05	75.76	78.19
<b>Ward No. 09</b>	<b>75.56</b>	<b>77.63</b>	<b>73.59</b>	<b>77.14</b>	<b>79.80</b>	<b>74.64</b>	<b>72.33</b>	<b>75.55</b>	<b>69.37</b>
Bailyachhari (Part)*	75.56	77.63	73.59	77.14	79.80	74.64	72.33	75.55	69.37
Bailyachhari	69.27	73.87	64.49	73.27	78.85	67.35	68.94	76.00	62.79
Chhagalnaiyapara	84.14	83.98	84.30	88.07	89.63	86.50	84.43	85.19	83.82
Dakkhin Muslimpara	69.94	75.12	64.89	70.65	76.66	64.89	64.76	71.95	57.74
Joutha Khamarpara	62.80	63.06	62.50	64.25	64.71	63.74	58.54	58.62	58.44
Madhya Muslimpara	86.65	87.46	85.95	87.09	88.36	86.01	84.31	86.61	82.29
Rasulpur	74.51	75.68	73.45	76.94	77.90	76.05	71.60	73.36	69.90
Zianagar	71.02	73.68	68.70	70.89	74.07	68.22	66.50	69.66	64.04
<b>Amtali Union</b>	<b>65.05</b>	<b>68.56</b>	<b>61.71</b>	<b>66.42</b>	<b>70.40</b>	<b>62.65</b>	<b>60.30</b>	<b>65.93</b>	<b>55.00</b>
Rural	65.05	68.56	61.71	66.42	70.40	62.65	60.30	65.93	55.00
Urban	0.00	0.00	0.00	0.00	0.00	0.00	0.00	0.00	0.00
Amtali*	69.45	71.75	67.28	70.81	73.68	68.12	65.43	69.57	61.57
Abbas Sardarpara	72.96	73.79	72.22	75.78	77.04	74.68	72.49	72.90	72.13
Adarshapara	92.41	95.37	89.92	93.21	95.05	91.67	92.43	95.35	89.90
Adud Memberpara	79.92	84.30	75.94	80.00	85.09	75.40	76.26	83.33	69.61
Bansharinagar	71.43	72.44	70.45	73.17	74.38	72.00	67.02	68.13	66.00
Chouddagrampara	61.01	61.90	60.18	67.17	69.89	64.76	66.67	70.27	63.29
Dewan Bazar	56.05	59.17	52.83	56.69	60.66	52.50	54.05	60.34	47.31
Farid Sardarpara	74.29	83.67	66.07	75.25	83.33	67.92	66.67	77.42	58.54
Hakimpara	67.03	66.33	67.86	74.39	75.58	73.08	74.62	76.12	73.02
Headmanpara	80.06	84.52	75.60	82.39	87.42	77.36	78.09	84.68	71.65
Jafarpara	81.09	86.55	75.63	80.97	87.50	74.56	77.60	86.21	69.79
Jaliapara	57.28	53.99	60.68	59.18	55.78	62.69	50.17	46.90	53.38
Jalil Memberpara	67.42	75.40	60.28	70.16	79.82	61.94	63.50	75.82	53.21
Karalyachhari Bazarpara	76.92	78.33	75.52	76.66	79.17	74.18	71.86	75.76	67.92
Muthu Magpara	73.60	79.22	69.31	72.89	78.87	68.42	65.91	74.14	59.46
Natunpara	67.15	69.70	64.79	69.47	71.88	67.16	62.75	66.67	58.82
Nur Sardarpara	72.69	76.86	69.06	72.38	77.78	67.94	63.54	71.76	56.25
Patikumarpara	39.76	42.50	37.21	41.25	44.74	38.10	32.79	39.29	27.27
Rahim Sardarpara	48.57	42.86	53.57	51.81	47.73	55.24	44.44	39.13	48.81
Ramshira Bazar	67.31	71.01	64.37	68.46	70.15	67.07	63.85	65.52	62.50
Rashid Mestari para	71.88	76.77	67.27	73.49	78.77	68.42	66.67	73.28	60.33
Sat Bhaiyapara	61.90	64.04	60.14	62.45	65.42	60.00	54.26	59.77	49.50
Taher Sardarpara	66.46	66.44	66.47	66.33	64.96	67.50	57.98	56.36	59.38
Upai Shingpara	66.81	71.30	62.60	68.86	74.55	63.56	60.23	66.67	54.74
Writerpara	67.05	70.45	63.64	65.06	67.50	62.79	57.35	58.06	56.76
Yasin Memberpara	73.68	75.68	70.00	72.22	75.00	66.67	66.67	71.88	53.85
Bamagumti*	51.93	59.22	44.83	53.42	60.93	46.04	44.54	55.00	34.32
Ananta Karbaripara	57.48	65.63	49.21	57.38	66.10	49.21	49.49	61.22	38.00
Apurna Karbaripara	57.51	65.66	50.00	58.10	65.41	51.19	47.39	57.85	37.50
Birashipara	50.94	56.41	45.68	50.68	56.76	44.59	35.96	41.82	30.51
Bishwaram Karbaripara	66.67	75.41	58.82	71.07	79.31	63.49	64.65	74.47	55.77
Kamalabagan	40.54	42.11	38.89	42.25	45.71	38.89	30.00	33.33	26.92
Kamini Kumarpara	39.93	44.27	36.05	42.97	46.72	39.55	36.89	44.66	29.13
Madhya Chharapara	48.67	56.91	38.83	50.93	58.33	41.67	49.40	61.80	35.44
Mohanta Kumarpara	44.44	51.85	37.04	46.60	54.90	38.46	32.89	41.18	26.19
Narikelpara	50.81	65.08	36.07	51.64	66.13	36.67	46.24	64.44	29.17
Rajapara	54.82	56.25	53.45	56.81	60.19	53.64	46.54	51.95	41.46

Administrative Unit, Location and Community	5 Years and above			7 Years and above			15 Years and above		
	Total	Male	Female	Total	Male	Female	Total	Male	Female
1	2	3	4	5	6	7	8	9	10
Sarbasiddhipara	52.29	63.57	41.35	52.65	64.75	40.65	39.55	55.43	22.35
Shailya Kumarpara	64.41	75.00	54.84	64.41	75.00	54.84	56.25	70.83	41.67
<b>Baranal Union</b>	<b>70.69</b>	<b>75.01</b>	<b>66.42</b>	<b>71.86</b>	<b>76.38</b>	<b>67.33</b>	<b>67.08</b>	<b>72.51</b>	<b>61.75</b>
Rural	70.69	75.01	66.42	71.86	76.38	67.33	67.08	72.51	61.75
Urban	0.00	0.00	0.00	0.00	0.00	0.00	0.00	0.00	0.00
Baranal*	71.26	75.21	67.23	72.71	76.96	68.36	68.35	73.71	62.88
Alek Chairmanpara	81.44	89.89	74.29	81.82	90.70	74.26	79.75	89.86	71.91
Ananta Karbaripara	52.03	54.84	49.18	51.28	53.45	49.15	43.88	46.94	40.82
Badu Memberpara	70.16	74.55	66.67	69.83	76.47	64.62	63.16	70.73	57.41
Board Office Bazarpara	86.50	91.15	82.26	88.29	93.40	83.62	86.41	91.95	81.44
Buttapara	68.59	68.59	68.60	70.42	70.72	70.18	62.86	64.54	61.49
Fazal Memberpara	90.21	91.84	88.54	90.81	92.47	89.13	88.89	90.67	87.18
Garjantila Marmapara	65.00	67.86	62.50	69.64	70.37	68.97	69.39	72.73	66.67
Habib Memberpara	66.96	68.27	65.85	68.22	70.41	66.38	59.15	60.56	58.06
Haricharanpara	73.75	82.05	65.85	75.32	81.58	69.23	69.35	75.86	63.64
Ibrahim Miapara	68.70	67.44	69.92	69.92	69.17	70.63	64.71	63.92	65.42
Idris Miapara	70.44	73.06	67.95	71.60	74.05	69.18	65.31	68.42	62.34
Kadamtali Chakmapara	66.46	75.68	58.89	65.63	75.00	57.95	61.81	72.73	52.56
Karim Masterpara	67.34	67.66	67.04	68.43	70.13	66.86	61.52	63.28	59.93
Kashem Memberpara	68.09	64.96	71.19	70.00	67.29	72.57	66.12	66.67	65.56
Madhu Karbairipara	84.85	91.30	70.00	84.85	91.30	70.00	82.76	90.91	57.14
Madu Miapara	77.15	81.60	73.24	79.52	86.09	73.88	74.87	81.82	69.37
Masterpara	75.05	77.99	71.68	77.68	80.72	74.19	77.34	81.28	72.93
Minnat Ali Sarderpara	77.82	86.03	69.23	78.99	87.22	70.16	73.89	84.31	63.37
Moulvipara	72.08	74.36	69.74	75.00	76.32	73.61	72.50	72.88	72.13
Muslimpara	69.38	73.58	65.22	71.52	76.32	66.88	67.07	73.28	61.54
Natunpara	45.00	54.39	36.51	46.96	55.36	38.98	39.78	50.00	30.61
New Muslimpara	39.06	42.55	35.71	40.88	44.44	37.36	37.50	41.98	32.91
Prankumarpara	49.40	61.54	38.64	55.41	68.57	43.59	45.76	59.26	34.38
Jamini Para Bgb Battilion	100.00	100.00	100.00	100.00	100.00	100.00	100.00	100.00	100.00
Thaihlapara	64.35	67.04	61.84	65.47	68.44	62.67	60.34	63.67	57.14
Writerpara	80.00	84.31	75.93	80.73	84.93	76.77	77.29	82.40	72.22
Tailafang*	69.34	74.50	64.54	69.80	74.94	64.95	63.91	69.29	59.16
Abdul Memberpara	66.02	68.75	63.89	66.67	69.44	64.54	59.70	62.35	57.76
Alauddin Memberpara	78.71	83.58	73.04	80.33	85.38	74.31	70.81	72.46	69.57
Ali Akbar Chairmanpara	84.38	88.89	80.00	84.00	88.52	79.69	79.80	85.42	74.51
Amin Sardarpara	79.83	87.93	72.13	80.00	87.50	72.88	75.28	82.50	69.39
Ani Chairmanpara	86.80	89.26	84.50	87.87	91.38	84.55	85.11	89.01	81.44
Bachchu Memberpara	77.54	81.03	75.00	77.21	81.03	74.36	72.32	76.60	69.23
Bankim Memberpara	75.93	83.33	70.00	73.47	80.95	67.86	70.45	78.95	64.00
Bara Paragram	60.73	69.61	50.56	61.08	70.00	50.59	56.69	67.82	42.86
Dakbangla Bazar	85.96	88.33	83.33	86.49	88.14	84.62	85.15	86.27	84.00
Gaigra Garapara	60.75	66.29	55.67	60.23	66.28	54.44	49.28	55.38	43.84
Heladulapara	50.00	55.95	44.68	52.41	56.25	48.84	37.10	45.31	28.33
Hindupara	78.85	86.96	72.41	77.24	86.15	70.00	72.03	82.69	63.64
Islampur	42.86	42.20	43.41	45.54	43.40	47.46	46.02	43.75	47.92
Jaminipara	63.33	76.81	51.85	62.07	76.47	49.35	52.99	70.37	38.10
Lalkumarpara	70.87	81.25	60.32	69.80	80.80	58.33	62.63	74.74	51.46
Ruhul Aminpara	64.36	56.60	72.92	63.04	54.35	71.74	57.50	47.50	67.50
Thowiaung Headmanpara	61.73	62.16	61.36	64.10	65.71	62.79	62.69	63.33	62.16
Tilakkumarpara	89.19	94.44	84.21	88.89	94.12	84.21	85.19	91.67	80.00
<b>Belchhari Union</b>	<b>68.79</b>	<b>73.27</b>	<b>64.51</b>	<b>70.20</b>	<b>75.09</b>	<b>65.54</b>	<b>65.43</b>	<b>71.62</b>	<b>59.50</b>
Rural	68.79	73.27	64.51	70.20	75.09	65.54	65.43	71.62	59.50
Urban	0.00	0.00	0.00	0.00	0.00	0.00	0.00	0.00	0.00
Ajodhya*	71.42	74.30	68.71	72.87	76.24	69.71	67.13	71.61	62.91
Barachha Karbaripara	59.03	62.67	55.07	58.27	61.64	54.55	48.18	51.79	44.44
Bazarpara	75.98	79.65	72.05	76.25	80.36	71.71	70.93	75.37	66.13
Dharmarampara	71.43	75.86	66.67	75.00	81.48	68.00	71.11	77.27	65.22
Khalil Memberpara	74.02	74.41	73.66	74.22	74.75	73.73	68.45	69.64	67.26
Malek Memberpara	66.67	70.91	62.71	68.81	70.91	66.67	64.37	65.85	63.04
Nasir Uddinpara	73.39	79.31	68.18	75.00	79.31	70.97	69.23	75.00	64.71
New Ajodhyapara	78.86	81.99	76.19	81.49	86.75	77.17	78.08	84.43	72.46
Numabipara	63.66	65.63	61.73	65.81	69.08	62.66	59.58	65.57	53.39

Administrative Unit, Location and Community	5 Years and above			7 Years and above			15 Years and above		
	Total	Male	Female	Total	Male	Female	Total	Male	Female
1	2	3	4	5	6	7	8	9	10
Suja Miapara	70.64	74.14	67.54	72.58	76.61	69.02	66.36	71.91	61.52
Belchhari*	67.96	70.81	65.42	69.78	73.14	66.82	65.46	70.04	61.45
Bazarpara	69.40	72.78	66.40	70.85	74.60	67.44	70.82	77.25	65.02
Dakbangla Badankumarpara	69.97	71.15	68.93	70.85	72.48	69.41	64.31	68.29	60.61
Madhya Samaj Chairmanpara	77.65	84.09	71.43	77.71	83.91	71.59	68.29	76.67	60.32
Masterpara	71.39	74.10	69.07	72.33	76.13	69.27	64.93	70.34	60.67
Nurul Islam Companypara	57.51	55.00	59.29	59.68	57.14	61.47	56.95	56.06	57.65
Ohid Memberpara	72.62	77.31	68.42	77.45	84.26	71.65	74.47	80.72	69.52
Panjabitila	62.78	64.96	60.78	64.96	67.71	62.45	58.38	63.44	53.57
Shubharanjan Headmanpara	64.23	66.06	62.77	67.03	69.61	65.00	62.13	65.27	59.62
Swarnakertila	63.14	63.55	62.75	65.97	66.67	65.28	62.42	63.40	61.49
Uttarpara	73.83	80.09	67.74	74.19	80.51	68.14	70.64	76.82	65.34
Choungrakapa*	53.22	61.05	45.57	54.72	63.24	46.44	48.07	59.11	36.99
Dewanpara	61.71	75.00	49.12	60.10	74.75	46.15	49.04	69.14	27.63
Jagat Jyoti Headmanpara	53.15	57.89	49.29	54.66	58.93	51.11	48.95	54.02	44.66
Khedapara	39.12	45.98	31.93	42.09	49.38	34.42	36.09	45.90	25.00
Rebati Karbaripara	65.94	76.47	55.71	67.04	78.03	56.52	61.57	75.00	49.11
Shashi Karbaripara	46.08	51.79	40.00	49.75	57.00	42.42	42.55	52.11	32.86
Singapara	66.22	71.79	60.00	63.24	70.27	54.84	53.85	62.07	43.48
Khedachhara*	72.32	77.82	66.72	73.29	79.03	67.43	68.96	75.89	61.82
Ambagan	76.82	81.04	73.14	76.66	80.31	73.49	70.34	73.12	68.27
Ambagan Malchan Cakmapara	58.26	68.63	50.00	60.36	68.63	53.33	57.14	64.29	51.02
Amin Chairmanpara	78.83	82.68	75.51	78.87	83.61	74.83	75.45	80.61	71.43
Bgb Headquaeter Palashpur	98.69	98.78	98.15	98.68	98.77	98.08	98.61	98.74	97.73
Dhakaiyapara	64.73	71.96	58.96	66.08	74.51	59.20	58.15	68.29	50.00
Dp Para	83.14	86.08	80.65	82.98	85.91	80.56	79.01	82.76	76.03
Hemanga Karbaripara	54.00	51.85	56.52	57.45	58.33	56.52	50.00	47.37	52.63
Haridhan Marmapara	61.59	73.33	47.30	59.62	71.43	45.83	49.19	61.29	37.10
Kalamia Leaderpara	64.17	68.81	60.69	65.73	70.75	61.97	62.30	67.82	57.69
Karchandra Karbaripara	49.15	53.13	44.44	49.12	53.13	44.00	43.75	50.00	35.00
Khaleq Leaderpara	85.83	89.75	81.78	87.23	91.81	82.61	84.03	90.23	78.14
Manu Memberpara	91.75	92.68	91.07	91.49	92.68	90.57	89.47	91.43	87.80
Rabisundar Chakmapara	60.22	69.91	50.85	60.96	71.76	50.45	51.84	65.34	38.42
Sudhirkumarpara	39.34	40.98	37.70	42.11	43.86	40.35	35.87	38.78	32.56
Taipapara	51.84	52.61	51.12	54.37	55.56	53.27	49.55	52.12	46.99
Upendra Headmanpara	70.26	76.83	64.73	71.09	77.68	65.44	65.33	73.77	58.14
Wazed Memberpara	79.35	80.00	78.76	81.13	81.87	80.43	81.09	83.08	79.31
<b>Gumti Union</b>	<b>68.07</b>	<b>71.89</b>	<b>64.44</b>	<b>69.47</b>	<b>73.57</b>	<b>65.56</b>	<b>63.67</b>	<b>68.67</b>	<b>59.06</b>
Rural	69.72	73.87	65.75	70.86	75.38	66.54	65.39	70.97	60.25
Urban	61.56	64.02	59.22	63.92	66.31	61.62	56.52	59.16	54.05
Badalchhara*	56.15	65.95	45.58	58.33	69.30	46.83	48.77	61.59	35.63
Bhangamura-2	56.44	70.91	39.13	57.29	71.70	39.53	52.56	65.85	37.84
Bumungkaraipara	59.79	70.37	46.51	64.04	77.55	47.50	55.07	72.22	36.36
Dhankumarpara	58.82	75.00	44.44	62.50	75.00	50.00	58.33	71.43	40.00
Kaptala	57.14	66.67	50.00	57.14	66.67	50.00	45.45	60.00	33.33
Pabankumarpara	61.68	69.81	53.70	64.65	72.92	56.86	49.25	58.06	41.67
Rajendrapara	46.85	51.79	41.82	48.11	54.90	41.82	39.08	50.00	27.91
Bandarchhara*	61.56	64.02	59.22	63.92	66.31	61.62	56.52	59.16	54.05
Abukhan Memberpara	78.99	86.21	73.75	81.20	86.21	77.33	78.35	86.05	72.22
Galamonipara	77.21	79.29	75.27	79.82	82.10	77.65	75.48	78.74	72.39
Jaharlal Headmanpara	85.39	92.00	76.92	88.37	93.88	81.08	85.71	92.11	78.13
Jatindrapara	74.29	79.41	69.44	74.63	81.82	67.65	70.00	78.26	62.96
Kalingapara	31.84	36.36	27.42	33.48	38.39	28.70	21.43	27.59	14.81
Lalindrapara	47.50	49.58	45.45	50.00	51.79	48.18	37.80	40.48	35.00
Mamtaz Sardarpara	38.40	37.50	39.34	41.03	40.68	41.38	34.78	27.91	40.82
Mohan Gazipara	56.57	57.41	55.56	56.99	58.00	55.81	47.22	50.00	44.12
Munaf Munsipara	70.59	72.39	68.84	74.41	76.00	72.87	67.01	69.79	64.29
Nur Islampara	69.05	70.81	67.48	72.33	74.27	70.62	66.55	68.22	65.22
Sampriti para	59.69	61.78	57.74	60.73	61.90	59.62	50.21	50.91	49.60
Udaykumarpara	47.41	50.94	44.44	47.83	50.94	45.16	39.36	45.45	34.00
Gargarianal*	73.13	77.05	69.45	73.62	77.75	69.75	68.80	74.01	64.08
Ali Ahammad Masterpara	77.56	80.74	74.27	78.42	82.09	74.65	72.24	76.31	68.41
Ali Memberpara	68.16	70.00	66.37	66.35	67.96	64.81	58.72	60.71	56.82



Administrative Unit, Location and Community	5 Years and above			7 Years and above			15 Years and above		
	Total	Male	Female	Total	Male	Female	Total	Male	Female
1	2	3	4	5	6	7	8	9	10
Asmat Ali Sardarpara	65.55	66.25	64.98	67.13	68.72	65.84	64.16	67.03	61.84
Bahdurpara	77.73	79.03	76.52	77.42	78.51	76.38	73.40	76.24	70.59
Bhagyadhan Memberpara	68.20	74.66	62.26	68.26	74.47	62.50	61.44	71.19	51.69
Malek Masterpara	82.46	91.49	73.61	82.95	92.42	73.48	79.36	90.29	69.57
Mana Memberpara	68.50	73.60	63.57	68.75	74.17	63.33	63.18	69.39	57.28
Samsu Sardarpara	60.78	65.91	56.90	61.94	65.89	58.75	57.32	63.21	52.63
Satbhayipara	81.12	86.40	75.00	81.57	87.93	74.26	76.88	83.91	69.77
Taiyab Memberpara	73.17	75.00	71.33	73.65	75.54	71.74	68.28	71.05	65.49
Master Para	82.01	88.64	76.43	81.62	88.52	76.00	77.78	85.71	71.65
Muslim Para	70.37	70.43	70.31	71.37	71.82	70.97	70.98	74.16	68.27
Gumati*	69.17	71.86	66.65	70.90	73.96	68.02	65.61	69.59	62.00
Alim Writerpara	69.03	72.24	65.96	71.17	74.75	67.74	67.62	72.17	63.60
Balichandrapara	66.37	67.65	65.32	68.06	70.47	66.11	58.98	62.42	56.22
Bazarpara	93.28	96.91	83.78	93.89	96.91	85.29	89.47	93.62	82.76
Birendrakishorpara	84.87	89.54	80.98	85.31	90.60	80.70	82.31	88.89	76.92
Chairmanpara	79.31	92.31	68.75	80.72	94.59	69.57	77.27	93.10	64.86
Hajipara	63.34	64.57	62.24	64.41	66.46	62.63	56.68	59.69	54.05
Kalapanipara	94.58	95.28	94.00	94.34	95.08	93.71	93.24	94.34	92.24
Mahabub Memberpara	67.77	71.43	64.15	69.27	72.55	66.02	62.65	65.85	59.52
Majumdarpara	48.46	52.32	44.80	51.64	56.11	47.46	46.05	52.63	40.31
Mansur Contractorpara	58.81	59.76	57.92	59.82	60.24	59.43	53.93	54.89	53.06
Muslim Memberpara	83.33	87.74	79.69	84.23	89.00	80.33	81.32	86.90	76.53
Nur Islam Memberpara	66.78	60.99	72.08	71.12	66.15	75.51	65.77	61.32	69.83
Uttar Shantipur	65.75	70.40	60.85	67.55	71.63	63.18	61.76	67.60	55.28
Makhum Taisa*	63.18	73.20	52.71	63.86	74.53	52.41	55.78	68.22	43.26
Bhangamura-1	50.68	61.11	40.54	49.28	60.61	38.89	38.60	48.00	31.25
Gokulmanipara	69.95	76.15	61.90	70.33	78.10	59.74	64.94	74.16	52.31
Kanskaupara	59.75	70.73	48.05	59.60	69.62	48.61	47.66	58.49	37.04
Keshab Mahazanpara	61.62	74.65	49.68	64.87	78.52	52.08	57.87	74.51	42.98
Matindra Headmanpara	78.38	89.47	66.67	76.81	88.57	64.71	70.37	85.19	55.56
Taranipara	56.16	59.46	52.78	53.62	59.46	46.88	40.38	44.00	37.04
<b>Matiranga Union</b>	<b>61.44</b>	<b>68.99</b>	<b>53.78</b>	<b>61.78</b>	<b>69.84</b>	<b>53.66</b>	<b>53.81</b>	<b>64.17</b>	<b>43.47</b>
Rural	61.44	68.99	53.78	61.78	69.84	53.66	53.81	64.17	43.47
Urban	0.00	0.00	0.00	0.00	0.00	0.00	0.00	0.00	0.00
Abhya*	55.71	61.37	49.94	56.61	63.13	50.06	47.50	56.36	38.90
Abhyapara	36.11	27.78	44.44	39.39	31.25	47.06	33.33	23.08	42.86
Chaksripara	66.07	78.85	55.00	66.67	80.39	54.39	61.63	78.05	46.67
Dhamaipara	77.11	82.64	71.88	79.22	85.71	73.11	72.02	80.49	63.95
Dinabandhupara	67.31	67.86	66.67	68.04	69.81	65.91	60.61	66.67	54.55
Garjantila	54.39	61.54	48.39	56.60	69.57	46.67	52.50	72.22	36.36
Hazachhara	61.64	70.51	53.09	64.08	72.46	56.16	58.04	70.00	48.39
Jari Chandrapara	40.76	34.09	46.88	40.35	33.75	46.15	26.56	23.81	29.23
Jatinpara	52.63	60.98	42.86	54.05	64.10	42.86	36.00	50.00	23.08
Majrapara	63.16	73.08	54.84	64.81	79.17	53.33	57.14	70.59	48.00
Nilanga Headmanpara	73.49	82.68	60.23	73.33	83.62	58.23	67.32	80.65	46.67
Rupaisingpara	42.94	51.16	34.52	41.61	48.78	34.18	27.27	33.33	21.31
Shraban Chandrapara	25.38	26.47	24.19	26.96	28.81	25.00	20.78	24.32	17.50
Taisakathang Karbaripara	35.16	43.90	28.00	36.14	43.24	30.43	23.44	31.03	17.14
Thangthungpara	39.13	44.12	34.29	39.06	45.16	33.33	19.15	22.73	16.00
Alutila (Part)*	69.42	76.17	62.75	69.83	77.07	62.62	63.18	72.70	53.72
Ashutosh Karbaripara	73.50	77.78	69.84	72.32	76.92	68.33	66.29	72.73	60.00
Byangamara	77.75	84.79	69.79	77.55	85.24	68.68	74.07	84.92	60.69
Chouddakharpara	70.11	73.33	66.67	68.67	71.43	65.85	62.86	68.42	56.25
Dulchhari	56.98	62.22	51.69	60.36	66.67	54.12	54.35	61.43	47.06
Ichhachhara	69.66	80.56	60.32	71.89	82.00	63.25	64.29	76.39	55.21
Ichhachhara Muslimpara	66.38	72.94	60.11	67.56	74.39	61.05	57.72	67.54	49.24
Jumia Punarbasan	72.56	79.82	64.79	72.41	80.54	63.55	67.44	77.09	56.97
Kulpara	74.31	87.04	61.82	73.00	86.00	60.00	63.01	81.08	44.44
Premranjanpara	71.70	79.17	65.52	74.00	79.17	69.23	67.65	75.00	61.11
Ramdayalpara	65.87	64.91	66.67	64.17	63.64	64.62	54.84	54.76	54.90
Sapmara	52.21	58.93	45.61	52.38	61.54	43.40	44.32	54.55	34.09
Khelakumar Para	65.66	68.09	63.46	65.63	68.89	62.75	55.41	57.58	53.66
Daldali*	63.20	73.39	53.27	62.30	72.73	52.37	54.32	66.06	43.57



Administrative Unit, Location and Community	5 Years and above			7 Years and above			15 Years and above		
	Total	Male	Female	Total	Male	Female	Total	Male	Female
1	2	3	4	5	6	7	8	9	10
Bhaktapara	59.18	73.58	42.22	59.18	73.58	42.22	52.38	67.44	36.59
Bireandra Karbaripara	63.43	75.36	50.77	63.20	75.61	51.18	51.32	66.29	38.00
Chandrapurna Karbaripara	58.74	69.07	49.54	56.84	68.89	46.00	53.66	66.23	42.53
Daya Headmanpara	72.54	81.25	65.38	70.00	79.31	62.50	62.14	73.91	52.63
Dharanimohan Karbaripara	59.32	65.06	54.26	58.33	62.34	54.95	45.60	50.88	41.18
Digindra Karbaripara	66.67	76.47	57.89	65.71	75.00	57.89	50.00	66.67	33.33
Haripurna Karbaripara	64.60	74.36	54.13	63.33	73.39	52.48	58.01	68.18	48.39
Hayachandrapara	45.00	50.00	40.00	47.37	50.00	44.44	44.44	50.00	37.50
Kanthalipara	52.85	64.52	40.98	53.98	64.29	43.86	42.35	54.55	29.27
Karala Senpara	75.00	86.36	63.64	73.17	85.71	60.00	71.05	84.21	57.89
Rabichandrapara	48.78	52.94	45.83	48.72	56.25	43.48	55.17	58.33	52.94
Tapta Masterpara	75.16	86.08	64.10	74.00	85.33	62.67	64.49	78.43	51.79
Dhalia (Part)*	53.18	59.28	47.06	53.90	60.34	47.46	46.14	53.62	38.93
Brajendrapara	56.20	63.31	49.21	56.52	63.49	49.59	48.34	55.79	41.29
Lambachhara	39.82	42.37	37.04	42.06	46.30	37.74	36.36	44.44	27.91
Taikatang*	60.46	70.40	50.46	61.13	71.53	50.56	54.36	67.30	41.36
Berai Chandra Karbaripara	57.45	57.14	57.69	60.00	63.16	57.69	48.48	56.25	41.18
Hachukpara	50.00	67.80	34.78	52.03	67.80	37.50	46.88	65.85	32.73
Hirendralal Karbaripara	65.69	74.59	52.44	67.35	75.63	54.55	60.26	70.97	43.10
Hridoy Memberpara	70.64	78.18	62.96	70.16	77.78	62.09	63.60	73.64	52.89
Kamalcharan Karbaripara	54.72	65.38	44.44	56.86	68.00	46.15	52.87	65.12	40.91
Kappara	57.04	68.75	47.44	58.54	70.69	47.69	53.70	67.92	40.00
Khedapara	68.25	75.86	61.76	68.33	75.86	61.29	60.42	69.57	52.00
Narayan Sen Karbaripara	57.32	70.27	46.67	52.24	68.97	39.47	41.82	59.09	30.30
Ramananda Headmanpara	55.21	63.80	46.63	54.85	64.58	45.81	47.70	61.21	34.96
Taikathangpara	50.00	59.26	40.74	52.00	62.50	42.31	45.45	57.14	34.78
Thapaipara	64.71	78.57	47.83	68.75	81.48	52.38	62.16	77.78	47.37
Wachhu*	60.39	67.64	52.79	60.66	68.40	52.66	51.86	62.27	41.03
Abhyamukh Dhanirampara	51.14	53.72	48.55	51.96	55.35	48.62	41.28	49.09	33.33
Bazar Chowdhurypara	66.76	71.10	62.83	68.31	72.56	64.44	60.31	67.19	53.73
Bilpara	66.02	74.07	57.14	63.44	72.92	53.33	54.79	63.89	45.95
Chilokpara	51.39	60.00	43.24	54.55	64.52	45.71	42.86	56.52	30.77
Dantirampara	53.14	58.43	47.67	54.76	60.00	49.40	44.96	53.73	35.48
Dp Para	56.18	65.12	47.83	56.98	67.50	47.83	50.68	63.89	37.84
Gaganchandra Karbaripara	63.16	69.61	55.68	62.22	68.75	54.76	50.00	58.21	41.54
Gokulpara	44.81	51.17	37.36	44.32	52.26	34.57	33.94	42.68	22.50
Headmanpara	80.45	87.97	72.93	80.00	87.20	73.08	75.49	84.38	67.59
Jaminichhara	62.70	71.43	52.87	64.50	74.44	53.16	57.02	73.13	37.04
Lakkhichhara	55.36	65.93	39.33	59.02	70.16	41.98	57.46	70.09	39.19
Munsi para	38.64	41.27	36.23	39.20	41.38	37.31	20.88	23.81	18.37
Narachandra Karbaripara	49.21	51.61	46.88	48.21	50.00	46.67	35.71	42.86	28.57
No. 1 Rubber Bagan	70.04	76.07	64.62	68.94	75.89	62.60	59.22	66.67	53.06
No. 2 Rubber Bagan	61.35	67.02	56.64	62.89	69.41	57.80	53.59	63.89	44.44
No. 3 Rubber Bagan	63.29	78.05	47.37	66.22	82.05	48.57	60.00	78.79	37.04
No. 4 Rubber Bagan	60.00	65.91	54.35	59.04	64.56	54.02	44.72	50.88	39.39
Rengkhongpara	65.51	79.39	50.33	64.07	78.43	48.59	56.07	74.40	35.96
Sadaypara	54.67	61.90	45.45	53.52	58.97	46.88	50.00	54.55	45.16
Sadiapara	58.89	66.67	47.22	58.43	66.67	46.27	45.97	56.94	30.77
Shichokpara	74.55	89.25	55.56	74.21	89.01	54.41	71.33	88.37	45.61
Taikumbapara	64.86	68.89	62.12	62.14	65.00	60.32	51.27	57.14	47.37
Thangtungpara	70.42	83.95	52.46	69.63	83.12	51.72	58.95	75.51	41.30
<b>Tabalchhari Union</b>	<b>71.05</b>	<b>74.59</b>	<b>67.83</b>	<b>72.33</b>	<b>76.32</b>	<b>68.71</b>	<b>67.79</b>	<b>72.58</b>	<b>63.60</b>
Rural	71.05	74.59	67.83	72.33	76.32	68.71	67.79	72.58	63.60
Urban	0.00	0.00	0.00	0.00	0.00	0.00	0.00	0.00	0.00
Barabil*	70.20	73.23	67.43	71.61	75.12	68.44	66.96	71.28	63.17
Adarshagram	70.84	73.13	68.69	71.94	74.46	69.64	66.23	69.30	63.49
Bhagyapara	72.03	75.00	69.80	71.37	74.88	68.71	65.05	68.29	62.72
Comilla Tila	67.34	70.25	64.69	68.77	72.12	65.76	64.30	68.06	61.15
Dewanpara	76.15	79.89	72.53	76.21	80.59	72.10	69.69	74.62	65.29
Dhanmia Sardarpara	83.21	87.30	79.87	88.17	93.22	84.03	88.41	92.63	84.82
Hajipara	72.42	75.88	69.57	73.47	76.96	70.54	67.12	71.76	63.18
Harun Sardarpara	71.94	74.35	69.69	73.97	77.73	70.50	68.28	71.92	65.09
Ichhamara	69.21	72.37	65.90	73.67	77.25	69.95	70.95	76.54	65.45

Administrative Unit, Location and Community	5 Years and above			7 Years and above			15 Years and above		
	Total	Male	Female	Total	Male	Female	Total	Male	Female
1	2	3	4	5	6	7	8	9	10
Idris Sardarpara	58.51	56.54	60.14	62.12	61.19	62.87	59.55	60.89	58.45
Kala Mia Sardarpara	55.06	55.17	54.93	56.86	56.47	57.35	52.80	53.73	51.72
Khan Majumdarpara	75.08	78.15	72.35	74.68	77.78	71.95	69.41	73.11	66.18
Mahila Madrasapara	85.20	87.37	82.99	86.31	88.30	84.25	83.75	86.49	81.00
Milan Karbaripara	55.20	58.59	52.32	56.18	59.84	53.10	50.00	53.40	47.24
Mohammadpur	70.79	66.67	74.23	72.25	69.23	74.74	69.29	64.52	73.08
Mollapara	63.55	60.16	66.33	67.05	64.47	69.10	65.57	63.93	66.80
Muslimpara	65.85	68.00	63.72	68.09	69.86	66.36	60.84	60.90	60.80
Noapara	74.46	76.79	72.40	74.12	76.63	71.93	68.49	71.43	65.99
Raja Mongal Karbaripara	54.95	59.42	50.97	54.06	58.65	50.00	44.87	50.46	40.00
Rambabur Deba	73.91	85.71	61.41	74.96	87.30	61.82	70.99	86.18	55.42
Ramzan Memberpara	75.24	76.32	74.36	75.87	77.22	74.77	70.50	72.03	69.27
Saodagarpara	66.67	68.78	64.80	70.14	73.08	67.52	68.50	74.53	63.24
Sarkarpara	70.52	75.93	65.74	70.93	76.49	65.96	65.99	73.19	59.62
Seru Sardarpara	61.14	62.73	59.60	63.29	65.93	60.79	60.41	63.98	57.18
Serumia Sardarpara	69.17	73.00	65.63	70.58	75.11	66.53	66.24	70.88	62.26
Singhapara	74.42	76.92	72.16	75.14	77.88	72.68	69.82	72.24	67.75
Talukdarpara	71.15	77.31	65.67	72.18	77.31	67.44	66.83	73.79	59.80
Tulatali	68.93	71.06	67.08	71.01	73.66	68.76	65.21	68.54	62.43
Tuna Mia Mamberpara	74.11	80.15	67.79	75.26	81.87	68.38	71.77	79.56	63.92
Tabalchhari*	75.87	82.41	70.06	76.34	83.12	70.26	72.29	79.69	65.93
Bhuiyanpara	76.88	82.82	71.58	77.58	83.65	71.93	74.65	81.06	69.23
Bongpara	83.74	88.30	79.82	84.02	88.64	80.19	80.63	85.92	76.40
Hajipara	69.16	75.49	63.39	73.27	79.38	67.62	69.14	73.68	65.12
Haspatalpara	82.74	89.47	73.97	82.21	89.13	73.24	79.14	86.84	69.84
Karim Masterpara	86.71	97.73	75.29	87.95	98.82	76.54	86.43	98.51	75.34
Madrasapara	73.53	78.38	69.59	73.31	78.54	69.00	68.71	74.38	64.17
Maktabpara	81.92	88.00	76.55	82.00	88.54	76.26	78.47	86.25	71.51
Masterpara	65.85	79.66	53.13	66.12	79.66	53.23	62.04	77.36	47.27
Mongjai Karbaripara	67.08	72.07	63.06	67.01	72.67	62.44	60.38	66.42	55.80
<b>Taindang Union</b>	<b>69.82</b>	<b>74.08</b>	<b>65.75</b>	<b>70.68</b>	<b>75.30</b>	<b>66.28</b>	<b>65.23</b>	<b>70.88</b>	<b>60.07</b>
Rural	69.82	74.08	65.75	70.68	75.30	66.28	65.23	70.88	60.07
Urban	0.00	0.00	0.00	0.00	0.00	0.00	0.00	0.00	0.00
Achalang*	70.06	75.55	64.78	70.33	76.18	64.70	64.64	71.92	57.70
Abu Taher Sardarpara	66.77	67.11	66.49	69.18	69.50	68.93	63.67	65.18	62.50
Bagapara	69.12	82.95	52.75	68.49	82.52	52.13	63.33	80.37	42.61
Barek Leaderpara	62.79	64.68	61.14	62.47	65.28	60.00	54.52	58.33	51.14
Habib Mamberpara	72.22	73.10	71.36	74.14	75.40	72.92	69.10	69.44	68.79
Hedayet Ullah Sardarpara	72.89	80.10	66.00	73.10	81.22	65.24	67.45	76.76	58.97
Islampur	80.80	85.66	76.12	82.77	87.10	78.60	78.92	83.85	74.11
Krishnadayal Sardarpara	89.66	97.83	58.33	89.47	97.78	58.33	88.46	97.67	44.44
Mamataz Sardarpara	76.07	78.76	74.25	75.38	77.78	73.72	71.49	75.28	68.94
Manudas Memberpara	67.79	83.62	47.83	67.16	83.93	46.07	64.32	82.69	40.74
Marmapara	64.00	70.69	58.21	62.29	69.09	56.35	52.43	58.23	48.11
Saheb Ali Sardarpara	66.25	66.01	66.50	65.89	66.33	65.45	58.09	58.11	58.06
Sarbeswarpara	57.43	66.67	48.41	57.50	67.52	47.97	52.36	64.76	40.19
Sobhan Sardarpara	72.24	74.63	70.09	71.89	74.74	69.34	66.25	70.59	62.35
Taindang*	69.69	73.27	66.28	70.88	74.81	67.15	65.56	70.27	61.36
Baghmara	68.87	72.45	65.79	67.60	71.27	64.45	58.33	61.24	56.14
Bandar Singpara	63.39	73.93	45.60	66.14	77.27	47.46	64.18	78.14	38.38
Batitila	50.00	58.00	42.31	52.08	60.42	43.75	43.04	53.85	32.50
Battali	68.91	72.09	66.00	70.87	74.24	67.86	66.98	71.22	63.43
Bazartila	79.70	81.76	77.42	80.32	83.09	77.34	77.03	80.34	73.80
Headmanpara	48.69	54.91	43.54	48.11	54.88	42.53	40.92	47.25	35.93
Majhpara	77.90	81.34	75.08	78.98	82.75	75.88	74.19	78.48	70.79
Muslimpara	76.38	80.00	73.27	77.99	82.09	74.53	72.40	77.25	68.77
Noapara	60.79	61.06	60.55	62.16	62.41	61.92	56.47	55.95	56.89
Porabari	68.71	81.69	55.15	70.57	83.09	57.36	60.10	76.53	43.16
Sinduk Depapara	74.16	76.92	71.43	74.31	77.50	71.26	69.30	73.02	65.95
Tanaikyapara	66.57	69.95	62.80	71.21	75.15	66.88	66.53	72.79	58.93
Tango Mahajanpara	59.02	58.33	59.68	61.02	61.40	60.66	53.54	53.19	53.85
<b>Panchhari Upazila</b>	<b>67.59</b>	<b>74.01</b>	<b>61.21</b>	<b>68.01</b>	<b>74.79</b>	<b>61.28</b>	<b>63.26</b>	<b>71.50</b>	<b>55.12</b>
Rural	63.87	70.42	57.42	64.44	71.50	57.51	58.86	67.49	50.48

Administrative Unit, Location and Community	5 Years and above			7 Years and above			15 Years and above		
	Total	Male	Female	Total	Male	Female	Total	Male	Female
1	2	3	4	5	6	7	8	9	10
Urban	71.47	77.74	65.19	71.71	78.18	65.23	67.72	75.49	59.91
<b>Chengi Union</b>	<b>61.74</b>	<b>70.63</b>	<b>52.59</b>	<b>61.91</b>	<b>71.28</b>	<b>52.30</b>	<b>57.22</b>	<b>68.06</b>	<b>46.04</b>
Rural	0.00	0.00	0.00	0.00	0.00	0.00	0.00	0.00	0.00
Urban	61.74	70.63	52.59	61.91	71.28	52.30	57.22	68.06	46.04
Chengi*	61.74	70.63	52.59	61.91	71.28	52.30	57.22	68.06	46.04
Amarendrapara	60.94	70.64	48.19	62.03	73.33	47.56	56.17	69.57	38.57
Angjapara	65.38	77.70	47.37	66.07	78.52	47.19	63.05	76.23	43.21
Brajamohanpara	53.41	56.79	50.53	51.76	56.25	47.78	46.75	50.70	43.37
Buddharampara	72.82	84.17	62.16	72.34	83.82	61.64	68.55	81.97	55.56
Chandra Karbaripara	73.60	78.24	69.01	72.69	77.19	68.35	68.51	74.36	62.87
Dhanyachandrapara	67.73	78.57	55.25	67.96	79.03	55.30	64.07	76.30	50.27
Durgamanipara	64.24	75.63	50.43	64.40	75.63	50.23	61.26	74.22	43.62
Jagat Mohanpara	63.47	71.62	55.00	62.67	70.98	53.81	58.12	66.84	48.92
Jagat Senpara	54.69	61.19	47.54	56.20	63.49	48.28	47.96	59.62	34.78
Jitendrapara	70.15	77.72	62.50	70.51	78.87	62.24	65.30	75.00	56.80
Jubanashwapara	54.00	59.36	48.92	52.52	58.22	47.09	46.92	53.85	40.31
Karap Chandrapara	51.95	61.21	42.61	51.57	60.18	42.73	46.53	55.88	37.00
Karunamohanpara	36.21	37.10	35.19	37.84	40.35	35.19	28.72	31.25	26.09
Khargapara	60.05	70.95	47.87	61.84	72.86	49.72	54.43	69.28	36.69
Kinadhan Baidyapara	66.30	75.00	58.33	66.22	75.23	58.05	62.09	72.68	52.17
Kinamanipara	53.77	62.96	44.23	53.85	62.26	45.10	47.25	59.18	33.33
Lakshmi Rampara	81.10	89.06	73.02	80.49	88.89	71.67	77.98	86.54	70.18
Lambupara	59.17	64.46	54.07	58.82	64.74	53.29	53.36	61.07	45.99
Lendiapara	63.58	70.51	57.89	62.42	69.74	56.18	56.94	63.49	51.85
Madhu Mangalpara	75.23	91.15	58.10	74.88	90.99	57.69	72.31	89.58	55.56
Mangaldhanpara	62.25	72.00	52.63	62.42	72.97	52.00	56.69	69.35	44.62
Matulipara	69.05	83.33	58.33	69.23	82.35	59.09	63.64	80.00	50.00
Natunpara	62.50	62.16	62.86	63.77	62.86	64.71	59.02	61.76	55.56
Nilamani Headmanpara	66.56	71.62	61.78	66.55	72.03	61.44	62.60	68.50	57.04
Pettuyapara	49.49	52.53	46.46	48.15	51.61	44.79	40.13	46.75	33.33
Pushta Raypara	35.41	53.28	15.00	34.93	53.85	15.18	26.09	46.99	3.85
Raj Mohan Para	69.57	84.21	59.26	66.67	83.33	54.17	63.16	83.33	45.00
Ramanipara	48.97	64.71	35.06	49.25	65.15	33.82	43.27	62.00	25.93
Ratnasenpara	70.15	82.09	58.21	73.81	87.10	60.94	71.43	84.62	60.00
Shamvu Ray Para	54.02	62.69	44.54	56.80	67.23	45.70	50.54	63.73	36.31
Subalchandra Para	50.00	55.17	45.31	49.15	56.14	42.62	41.58	50.00	33.96
Surja Mohan Para	71.66	82.22	61.86	70.56	81.61	60.22	66.24	79.49	53.16
Takshmi Ray Para	48.89	67.50	34.00	46.99	63.89	34.04	45.61	64.00	31.25
<b>Latiban Union</b>	<b>64.63</b>	<b>73.10</b>	<b>56.24</b>	<b>65.04</b>	<b>74.01</b>	<b>56.14</b>	<b>59.10</b>	<b>69.82</b>	<b>48.47</b>
Rural	64.63	73.10	56.24	65.04	74.01	56.14	59.10	69.82	48.47
Urban	0.00	0.00	0.00	0.00	0.00	0.00	0.00	0.00	0.00
Jugalchhari*	65.16	74.70	55.73	65.97	75.74	56.22	59.11	70.93	47.37
Mogli Mohan Para	85.11	91.67	78.26	84.18	91.21	76.74	82.07	91.55	72.97
Bamvupara	79.80	90.10	69.61	78.76	89.69	67.71	75.15	88.24	61.25
Chhota Bari	69.47	78.49	60.82	68.13	78.02	58.24	61.33	72.60	50.65
Singsa Para	61.52	70.17	52.57	62.76	71.43	53.94	54.61	64.66	44.93
Bagan Para	65.33	76.12	55.00	67.18	78.13	56.72	59.71	74.51	45.19
Heladhulapara	50.00	58.82	40.71	50.47	60.91	39.42	36.48	47.44	25.93
Kangchairipara	72.30	81.82	61.88	72.63	82.38	61.93	67.74	78.98	56.21
Katal Manipara	57.71	66.05	50.21	59.62	67.00	52.94	48.59	58.49	38.75
Dhani Kumar Para	51.35	64.29	43.48	50.00	64.29	40.00	36.00	54.55	21.43
Gunadhar Para	63.53	81.40	45.24	66.25	83.33	47.37	62.50	81.58	41.18
Lakkiranjan Para	50.51	59.57	42.31	52.63	62.22	44.00	51.32	64.10	37.84
Latiban*	64.44	72.52	56.43	64.70	73.38	56.11	59.10	69.44	48.85
Balipara	36.57	46.10	25.98	35.48	45.67	24.79	27.14	34.91	19.23
Chandranathpara	75.14	81.87	68.72	74.93	81.93	68.21	71.09	79.73	62.33
Dakkhin Nalkata	72.11	81.43	63.64	71.58	81.48	62.67	66.39	79.34	53.33
Dhukhirampara	70.00	78.13	63.16	68.75	79.31	60.00	62.26	75.00	51.72
Durchharipara	48.91	56.52	41.18	51.54	60.00	43.08	42.58	54.29	30.77
Chandra Sen Para	65.18	79.63	51.72	64.81	79.25	50.91	60.82	77.55	43.75
Gangarampara	42.33	43.30	41.53	41.38	43.16	39.81	26.58	29.73	23.81
Harisadhanpara	68.18	79.41	56.25	67.19	78.13	56.25	58.00	73.08	41.67
Headmanpara	72.53	83.33	60.47	71.26	82.61	58.54	67.11	80.00	52.78

Administrative Unit, Location and Community	5 Years and above			7 Years and above			15 Years and above		
	Total	Male	Female	Total	Male	Female	Total	Male	Female
1	2	3	4	5	6	7	8	9	10
Horendra Para	64.06	68.97	60.00	65.08	68.97	61.76	60.78	66.67	55.56
Jamin Dhanpara	67.14	73.38	60.99	66.05	72.99	58.96	59.65	67.26	52.17
Jurcharipara	45.22	51.79	38.98	47.52	55.32	40.74	38.82	51.22	27.27
Kanaraypara	36.17	44.33	27.47	37.36	45.56	28.57	30.88	39.71	22.06
Karigarpara	44.51	57.23	32.54	48.00	60.81	35.53	40.24	54.70	27.13
Khamarpara	41.67	52.94	31.58	45.16	60.00	31.25	37.04	53.85	21.43
Kishtamohanpara	73.61	82.86	64.86	72.86	82.35	63.89	67.80	78.57	58.06
Lila Mohanpara	79.24	86.86	72.37	78.42	86.05	71.81	75.72	83.49	69.40
Lalit Mohan Para	65.87	73.77	58.46	64.75	72.88	57.14	60.91	69.81	52.63
Madhupara	50.31	56.88	43.98	51.61	58.94	44.65	38.36	49.17	26.79
Nabin Chanpara	73.10	81.94	64.38	73.67	82.73	64.79	70.42	80.34	60.98
Nabinchandrapara	83.06	91.18	76.36	82.94	90.91	76.40	80.62	89.74	73.05
Oklaymasharapara	39.06	53.13	25.00	40.32	56.67	25.00	33.93	51.85	17.24
Porabari	57.74	67.05	47.50	56.17	66.28	44.74	49.64	59.15	39.39
Pradippara	65.16	76.00	55.00	65.32	77.46	54.19	59.68	74.80	45.38
Pulinpur	78.03	85.53	70.32	76.92	84.67	69.13	72.13	82.11	61.98
Purba Nalkata	70.66	80.15	58.49	71.49	81.95	57.84	67.33	79.65	51.69
Prannya Para	54.67	60.47	46.88	52.94	57.89	46.67	50.00	55.88	42.86
Bhaggya Mohajan Para	76.19	83.33	66.67	76.19	83.33	66.67	73.68	81.82	62.50
Ramshingpara	53.80	66.27	38.69	55.28	70.59	37.40	46.70	66.13	23.30
Rejamanipara	72.44	84.29	57.89	71.31	84.06	54.72	68.52	84.38	45.45
Sukra Mohan Para	92.86	90.00	95.45	92.68	89.74	95.35	91.78	88.57	94.74
Shantiranjnpara	76.09	76.60	75.56	74.71	75.56	73.81	71.43	72.50	70.27
Tridibeshor Para	68.37	76.60	60.78	67.55	76.92	58.76	63.03	74.07	52.38
Ugyajaiipara	78.01	84.88	70.63	77.47	84.71	69.48	70.85	79.34	62.70
Uttar Nalkata	79.29	85.00	74.16	78.23	83.89	73.21	74.44	81.25	68.31
<b>Logang Union</b>	<b>60.43</b>	<b>66.89</b>	<b>53.91</b>	<b>61.16</b>	<b>68.34</b>	<b>54.00</b>	<b>56.14</b>	<b>64.96</b>	<b>47.42</b>
Rural	60.43	66.89	53.91	61.16	68.34	54.00	56.14	64.96	47.42
Urban	0.00	0.00	0.00	0.00	0.00	0.00	0.00	0.00	0.00
Bara Panchhari*	56.36	61.27	51.44	57.46	63.44	51.60	50.57	57.96	43.51
Alendrapara	58.89	67.71	48.81	61.82	73.49	50.00	54.20	68.75	40.30
Bengapara	32.86	33.33	32.35	34.33	36.36	32.35	26.42	38.46	14.81
Bidyamohanpara	37.30	43.66	29.09	39.32	46.88	30.19	30.34	36.36	24.44
Birendra Karbaripara	57.26	61.02	53.66	56.90	60.68	53.28	51.66	56.31	47.22
Chitta Ranjon Para	58.33	54.76	61.11	60.00	57.50	62.00	53.95	54.29	53.66
Fatemanagar	72.08	75.17	69.18	72.73	76.72	69.11	67.43	72.40	62.84
Ganjapara	52.27	61.90	43.48	54.76	65.00	45.45	50.00	58.82	42.11
Purna Kumar Para	70.04	80.67	59.32	70.59	80.70	59.81	63.22	74.12	52.81
Joutha Khamarpara	45.65	47.83	43.48	42.50	45.00	40.00	37.84	42.11	33.33
Kashipara	53.25	64.56	41.33	52.74	65.75	39.73	41.75	58.33	27.27
Niladhanpara	57.46	62.69	52.24	59.06	66.67	51.56	49.49	56.25	43.14
Dino Bandu Para	40.80	47.46	34.85	41.38	51.85	32.26	28.26	42.86	16.00
Pashchim Madan Karbaripara	56.04	63.27	47.62	54.02	61.70	45.00	45.95	53.85	37.14
Patikumarpara	19.23	19.81	18.63	20.73	21.43	20.00	10.42	13.16	7.35
Pradippara	61.00	66.04	55.32	62.50	68.63	55.56	56.96	66.67	45.95
Ramtanupara	32.76	38.20	27.06	35.85	43.04	28.75	20.49	27.59	14.06
Riyang Chharapara	51.14	54.17	47.50	53.01	56.82	48.72	48.68	53.66	42.86
Saontalpara	55.10	65.22	46.15	56.25	65.22	48.00	53.66	61.90	45.00
Sindukumarpara	46.15	42.86	50.00	48.00	46.15	50.00	42.86	50.00	37.50
Takkupedapara	81.03	96.55	65.52	80.70	96.55	64.29	78.43	96.15	60.00
Perachara Marma Para	47.17	58.33	37.93	48.94	60.87	37.50	40.54	52.94	30.00
Logang*	62.02	69.08	54.88	62.58	70.20	54.93	58.18	67.45	48.88
Abinashpara	53.62	58.77	48.76	55.56	61.68	50.00	51.03	59.57	43.00
Anandamohanpara	77.42	83.33	73.03	77.27	83.33	72.73	73.68	81.67	67.12
Anilpara	71.74	81.72	61.54	71.27	81.11	61.54	67.90	78.48	57.83
Anil Chandra Para	60.64	74.34	40.00	62.64	75.68	42.25	61.45	74.76	39.68
Baburapara	82.32	87.06	78.13	82.22	86.90	78.13	79.75	84.93	75.29
Bharatbarshapara	69.87	85.33	55.56	68.87	85.33	52.63	63.28	82.26	45.45
Brihat Chandrapara	50.50	57.61	44.44	51.27	58.89	44.86	49.02	57.58	42.53
Barendra Karbari Para	68.29	74.67	62.92	67.70	74.67	61.63	59.38	68.33	51.47
Battya Karbari Para	70.18	83.33	55.56	67.92	80.77	55.56	63.83	78.26	50.00
Birajoy Karbari Para	51.89	67.02	36.26	54.60	70.79	37.65	47.45	63.24	31.88
Chikan Chanpara	57.09	66.67	47.29	56.45	66.67	46.40	48.08	60.19	36.19

Administrative Unit, Location and Community	5 Years and above			7 Years and above			15 Years and above		
	Total	Male	Female	Total	Male	Female	Total	Male	Female
1	2	3	4	5	6	7	8	9	10
Dhudukchhara	64.62	76.69	53.63	63.86	76.40	52.05	59.18	73.24	46.05
Dayal Karbari Para	59.09	68.00	47.37	63.41	73.91	50.00	53.33	66.67	40.00
Ghilatalipara	63.76	74.32	53.33	64.83	76.39	53.42	59.02	74.19	43.33
Hatimarapara	60.99	65.22	56.67	60.34	64.84	55.68	55.06	60.98	48.68
Jatishpara	70.00	79.37	59.65	69.57	78.33	60.00	66.02	75.00	56.86
Kharga Para	47.27	65.52	26.92	48.08	66.67	28.00	35.90	60.00	10.53
Krishna Karbari Para	25.00	25.00	25.00	26.83	27.27	26.32	29.41	33.33	26.32
Kalaram Para	56.34	67.74	46.74	57.85	70.00	47.43	51.79	65.08	40.91
Logang Bazar Para	80.69	79.51	81.55	80.07	79.31	80.63	76.72	77.00	76.52
Lal Mohan Para	52.13	57.14	46.67	52.17	56.25	47.73	47.62	50.00	45.24
Logang Char Para	94.15	94.19	94.12	94.97	93.90	96.10	94.53	92.42	96.77
Madhuram Para	68.93	78.30	54.93	67.84	77.45	53.62	64.05	75.27	46.67
Madhu Ranjan Para	63.72	65.45	62.07	63.39	65.45	61.40	56.99	61.22	52.27
Muni Karbaripara	72.38	82.76	62.77	72.32	82.56	62.64	68.18	80.26	56.41
Niharbindu Para	84.00	90.91	78.57	83.33	90.91	76.92	80.95	88.89	75.00
Pahar Chan Para	59.76	68.00	52.81	60.87	68.92	54.02	56.12	65.67	47.22
Prabhu Manipara	57.14	66.30	47.78	57.87	67.42	48.31	51.61	62.82	40.26
Premkumarpara	43.75	47.22	41.67	46.07	53.13	42.11	25.81	41.67	15.79
Paschim Babura Para	76.22	78.67	73.53	75.74	78.57	72.73	72.41	76.67	67.86
Prabin Mohan Karbari Para	55.26	63.46	48.39	54.55	63.27	47.54	47.31	59.09	36.73
Prashanta Para	78.43	88.89	59.26	78.67	89.58	59.26	76.52	89.53	52.17
Pravu Ranjan Karbari Para	46.48	51.43	41.67	47.14	51.43	42.86	42.11	51.72	32.14
Rabidhanpara	53.85	57.41	50.00	55.90	61.86	50.00	48.73	55.70	41.77
Rajendrapara	48.24	53.33	42.50	51.90	58.54	44.74	49.30	55.56	42.86
Ranjanpara	56.99	65.31	47.73	55.81	62.22	48.78	49.33	57.50	40.00
Rupsenpara	62.95	73.17	50.50	62.56	74.34	48.98	57.54	70.53	42.86
Shachindra Karbaripara	73.28	87.04	61.29	77.06	90.38	64.91	73.68	88.64	60.78
Shova Chandra Para	71.06	81.37	56.25	71.65	82.05	56.19	67.98	80.58	48.31
Shanti Ranjan Para	67.72	75.00	59.32	67.74	76.12	57.89	61.90	69.81	53.85
Snehamohan Para	46.75	45.00	48.65	48.00	46.15	50.00	40.63	37.50	43.75
Sukhamani Para	65.26	75.00	56.86	63.74	74.42	54.17	57.69	70.27	46.34
Shanti Nagor Dakkhin Para	69.59	69.23	69.88	69.50	67.74	70.89	63.16	60.78	65.08
Shanti Nagor Moddya Para	46.03	47.95	43.51	48.60	51.57	44.88	50.00	52.55	46.79
Shanti Nagor Paschim Para	37.65	39.51	35.80	39.35	42.67	36.25	40.32	50.00	32.86
Shanti Nagor Uttar Para	36.92	32.99	40.82	39.13	35.16	43.01	37.16	30.99	42.86
Shanti Tila	50.00	50.00	50.00	50.00	50.00	50.00	50.00	50.00	50.00
Sheneha Mohan Karbari Para	75.21	84.21	66.67	74.34	83.64	65.52	69.15	80.43	58.33
Shanti Bikash Para	55.78	60.00	51.39	57.86	62.50	52.94	56.56	66.67	45.76
Shanti Kumar Boudya Para	66.21	73.61	58.90	66.43	74.65	57.97	62.30	71.67	53.23
Uttar Dudukchhara Para	55.63	61.57	49.52	55.58	61.95	49.28	48.41	56.07	40.80
<b>Panchhari Union</b>	<b>75.05</b>	<b>80.39</b>	<b>69.74</b>	<b>75.33</b>	<b>80.77</b>	<b>69.93</b>	<b>71.66</b>	<b>78.31</b>	<b>65.03</b>
Rural	0.00	0.00	0.00	0.00	0.00	0.00	0.00	0.00	0.00
Urban	75.05	80.39	69.74	75.33	80.77	69.93	71.66	78.31	65.03
Pujgang*	75.05	80.39	69.74	75.33	80.77	69.93	71.66	78.31	65.03
Abanipara	65.52	77.83	52.06	64.58	77.27	51.08	59.70	73.68	45.12
Achai Mahajan Para	92.97	96.39	90.20	92.82	96.30	90.00	92.21	97.18	87.95
Adi Tripura Para	76.96	80.09	73.97	76.86	79.91	73.93	73.11	77.25	69.07
Akkhaypara	62.89	70.48	55.12	62.69	70.73	54.31	56.34	65.68	47.06
Ali Charanpara	67.63	78.36	57.14	66.77	77.02	57.23	59.93	73.13	47.10
Army Zone	100.00	100.00	0.00	100.00	100.00	0.00	100.00	100.00	0.00
Ayub Ali Memberpara	75.94	75.83	76.06	76.44	77.27	75.54	70.68	73.05	67.86
Baishakh Kumarpara	67.27	77.42	54.17	66.67	77.78	54.17	58.54	70.00	47.62
Batyapara	52.38	60.00	43.28	50.70	58.44	41.54	43.90	53.03	33.33
Bazarpara	88.93	90.55	87.30	89.38	90.91	87.85	87.68	89.94	85.38
Bgb Zone	97.90	97.47	100.00	98.48	98.18	100.00	98.42	98.14	100.00
Bir Kumarpara	51.52	52.94	50.00	51.61	53.13	50.00	44.44	44.44	44.44
Buddhamanipara	37.40	58.06	16.39	39.29	60.34	16.67	31.52	56.25	4.55
Chowdhurypara	82.64	86.76	77.36	83.76	88.06	78.00	81.82	86.79	76.09
Colonypara	87.89	89.75	85.96	87.83	90.29	85.33	85.59	88.89	82.25
Ali Chan Para	57.47	65.29	50.00	56.59	65.45	47.93	46.49	57.46	35.77
Damdama	77.92	80.65	75.33	78.28	81.23	75.52	73.77	77.38	70.56
Debamitrapara	68.33	76.67	60.00	68.10	76.27	59.65	63.00	70.83	55.77
Debendrapara	70.95	76.92	64.77	69.94	76.14	63.53	66.34	73.38	59.21



Administrative Unit, Location and Community	5 Years and above			7 Years and above			15 Years and above		
	Total	Male	Female	Total	Male	Female	Total	Male	Female
1	2	3	4	5	6	7	8	9	10
Deghal Chhari para	42.03	48.78	32.14	35.00	42.86	24.00	19.57	26.92	10.00
Dhighiraypara	27.78	41.18	15.79	28.13	43.75	12.50	21.43	38.46	6.67
Fupuchan Para	34.29	25.00	42.11	35.82	27.59	42.11	26.53	29.17	24.00
Gaganchandrapara	64.06	73.12	55.21	64.92	74.07	56.13	60.00	70.87	49.77
Brick Field Para	95.09	95.63	94.58	97.42	97.40	97.44	97.19	97.60	96.77
Brisha Mohan Para	64.90	73.79	56.19	64.82	73.00	56.57	60.57	70.11	51.14
Haladharpara	98.28	99.15	97.37	98.25	99.15	97.27	97.91	98.98	96.77
Hasannagar	59.65	59.71	59.60	62.84	61.79	63.78	57.35	57.99	56.76
Islampur	58.45	58.62	58.28	60.07	60.36	59.79	57.96	58.56	57.39
Jatishpara	81.03	82.76	79.31	81.98	83.64	80.36	79.35	82.35	75.61
Joutha Khamar	74.15	76.06	72.37	72.86	74.24	71.62	67.52	69.09	66.13
Joyantapara	50.00	61.54	38.46	52.00	61.54	41.67	47.83	58.33	36.36
Jugeshapara	76.03	83.61	68.33	75.21	83.24	66.86	71.66	80.52	62.75
Jyotirmaypara	79.25	88.29	70.78	78.69	88.00	69.95	75.77	86.21	65.95
Kalabaganpara	82.18	86.57	77.78	81.80	85.92	77.67	80.06	84.39	75.84
Kalanalpara	81.63	88.72	74.19	83.52	90.37	76.27	80.33	88.61	71.13
Kamini Memberpara	71.56	81.82	61.11	71.56	81.82	61.11	67.37	78.26	57.14
Kanungopara	69.60	77.13	62.86	68.50	75.98	61.88	62.38	70.95	54.97
Keshtamanipara	49.78	66.67	21.43	53.40	71.54	22.37	45.24	66.36	8.20
Khamarpara	71.43	73.33	69.23	70.37	71.43	69.23	60.00	60.00	60.00
Kinachanpara	71.49	79.27	63.89	71.01	79.08	63.11	68.75	78.04	59.63
Kripacharanpara	81.29	94.81	67.95	80.95	94.44	68.00	78.63	93.85	63.64
Madan Karbaripara	72.80	69.64	75.36	73.11	70.37	75.38	65.96	62.79	68.63
Madhu Mangalpara	78.51	87.86	70.00	78.31	88.10	69.52	75.56	86.75	65.24
Manju Adam	90.21	95.71	85.06	90.09	95.42	85.29	88.65	94.70	83.33
Mohammadpur	83.42	88.03	79.72	83.08	87.53	79.51	79.74	85.01	75.45
Muslimpara Police Station	86.01	89.47	82.07	88.77	91.54	85.55	87.35	91.01	82.88
Nabin Chan Para	74.14	81.91	65.00	73.37	81.32	64.10	69.80	77.63	61.64
Nakul Masterpara	76.92	82.98	70.45	76.14	82.22	69.77	72.60	80.00	63.64
Napitapara	65.41	70.15	60.53	65.86	70.94	60.55	62.07	67.87	55.74
Pailat Farm	87.50	90.65	84.51	87.82	91.07	84.80	85.48	89.36	81.79
Pujgangmukhpara	90.00	94.87	86.27	89.77	94.87	85.71	88.00	94.12	82.93
Rabisingpara	70.94	77.23	64.71	71.28	78.95	64.00	67.63	76.19	59.55
Rajkumarpara	51.47	58.33	43.75	53.03	58.33	46.67	50.00	57.69	42.31
Ramanipara	51.67	73.08	35.29	53.45	73.08	37.50	47.73	68.42	32.00
Ramsingpara	55.41	68.97	46.67	53.52	68.97	42.86	49.23	66.67	36.84
Ratan Manipara	63.01	75.42	51.56	63.71	75.65	52.46	60.48	73.47	49.11
Saontalpara	80.13	84.85	75.57	79.44	83.93	75.17	76.04	81.55	70.85
Satyadhanpara	75.13	85.23	66.97	75.26	85.06	67.29	71.60	81.94	63.92
Shantilapara	69.74	72.57	67.08	70.50	72.94	68.14	63.61	66.06	61.41
Suresh Chandrapara	76.47	83.33	71.05	75.38	82.76	69.44	70.64	80.39	62.07
T&T Tila	85.20	89.91	81.28	85.31	90.31	81.19	82.72	88.97	77.47
Takshmi Ray Para	43.28	54.90	31.31	44.92	58.06	31.91	34.07	50.72	16.67
Talukdarpara	86.13	89.63	82.61	87.00	89.94	83.99	85.11	88.69	81.60
Tapitapara	63.08	78.79	46.88	62.00	78.13	45.08	54.19	73.00	35.92
Udayshankarpara	65.91	70.37	62.11	65.52	70.37	61.29	62.34	68.49	56.79
Upazila Sadar	98.33	100.00	94.12	98.31	100.00	93.75	98.21	100.00	92.86
Vaktapara	69.88	82.50	58.14	67.95	81.58	55.00	64.29	80.00	48.57
Hedman Tila	69.40	73.81	65.66	68.60	73.42	64.52	63.27	70.00	57.14
Ratna Moy Para	68.42	73.68	63.16	69.09	74.55	63.64	65.56	71.74	59.09
Sochindra Para	58.43	65.85	52.08	59.77	67.50	53.19	52.70	62.86	43.59
Sumati Para	67.18	70.77	63.64	65.60	69.84	61.29	59.22	67.27	50.00
Tetul Tila	73.00	75.49	70.41	72.34	74.47	70.21	67.74	72.50	62.67
<b>Ultachhari Union</b>	<b>66.75</b>	<b>71.82</b>	<b>61.89</b>	<b>67.31</b>	<b>72.67</b>	<b>62.17</b>	<b>61.54</b>	<b>68.21</b>	<b>55.35</b>
Rural	66.75	71.82	61.89	67.31	72.67	62.17	61.54	68.21	55.35
Urban	0.00	0.00	0.00	0.00	0.00	0.00	0.00	0.00	0.00
Chhota Panchhari*	66.75	71.82	61.89	67.31	72.67	62.17	61.54	68.21	55.35
Alinagar	67.24	66.05	68.25	66.37	65.36	67.21	57.41	57.38	57.45
Baurapara	74.30	79.82	68.94	73.89	79.73	68.26	69.43	76.44	62.56
Dakkhin Shantipur	79.45	88.80	70.31	78.95	88.33	70.08	76.04	86.92	65.45
Jhagurnala	66.67	70.37	63.40	65.59	69.70	61.90	59.83	65.22	54.84
Katray Para	50.00	58.62	41.94	48.28	57.14	40.00	34.78	47.83	21.74
Kunjaram Para	63.23	70.51	55.84	62.00	69.74	54.05	55.12	62.90	47.69



Administrative Unit, Location and Community	5 Years and above			7 Years and above			15 Years and above		
	Total	Male	Female	Total	Male	Female	Total	Male	Female
1	2	3	4	5	6	7	8	9	10
Madhyanagar	63.37	68.56	58.51	65.99	71.52	60.89	60.11	67.32	53.90
Manikyapara	69.05	75.86	63.24	68.16	74.55	62.96	63.03	70.53	56.90
Maratila	49.88	57.65	42.58	50.93	59.67	42.78	39.73	49.65	30.77
Mollapara	71.28	74.31	68.27	72.39	75.81	69.02	67.33	71.28	63.65
Muslimnagar	60.62	58.78	62.50	62.80	61.60	64.00	58.29	58.33	58.25
Nabaratnapara	62.02	75.76	47.62	60.98	75.38	44.83	44.19	65.22	20.00
Nalindrapara	79.41	85.71	73.58	78.57	85.11	72.55	74.39	82.50	66.67
Noya Para	64.94	73.53	58.14	63.51	72.73	56.10	53.45	66.67	41.94
Omarpur	55.59	57.59	53.61	56.73	59.78	53.74	53.74	60.27	47.00
Padminipara	60.81	72.39	49.64	61.22	73.64	49.25	48.45	63.64	35.85
Payangpara	66.24	83.46	45.79	66.06	83.19	45.45	59.78	79.57	38.37
Prafullapara	51.01	60.82	41.58	53.48	63.04	44.21	42.96	56.06	30.43
Passim Shantipur	66.76	74.36	57.99	65.43	73.40	56.17	60.93	70.91	48.91
Rangsai Karbaripara	54.71	58.82	50.59	54.55	59.04	50.00	43.08	50.00	35.94
Rasulpur	46.76	44.26	48.72	47.73	45.76	49.32	42.37	41.51	43.08
Rohindrapara	56.58	60.26	52.70	53.90	58.90	48.53	42.59	49.09	35.85
Sharat Chandrapara	45.10	58.33	33.33	46.81	58.33	34.78	33.33	47.06	15.38
Subalchandrapara	52.76	63.33	44.04	57.38	64.77	50.53	56.74	68.57	45.07
Sutakarnapara	65.87	69.28	62.14	65.36	69.18	61.19	59.83	64.10	55.56
Ugalchhari	72.33	78.21	66.67	71.10	77.91	64.37	67.33	75.34	59.74
Ultachhari	72.83	74.93	71.05	74.30	77.20	71.80	70.35	74.43	66.88
Uttar Shantipur	70.28	77.62	62.94	69.53	76.98	62.14	65.09	75.22	55.46
Jogonath Para	65.83	71.15	61.76	64.29	70.83	59.38	56.99	65.00	50.94
Zianagar	73.25	77.95	68.77	73.97	78.52	69.58	68.55	72.95	64.70
<b>Ramgarh Upazila</b>	<b>75.27</b>	<b>79.02</b>	<b>71.58</b>	<b>76.08</b>	<b>80.14</b>	<b>72.09</b>	<b>71.29</b>	<b>76.41</b>	<b>66.38</b>
Rural	62.56	67.53	57.53	63.20	68.64	57.67	55.63	62.70	48.48
Urban	79.50	82.92	76.17	80.34	84.03	76.76	76.35	81.00	71.97
<b>Ramgarh Paurashava</b>	<b>82.37</b>	<b>85.87</b>	<b>78.88</b>	<b>83.19</b>	<b>86.93</b>	<b>79.46</b>	<b>79.99</b>	<b>84.52</b>	<b>75.63</b>
<b>Ward No. 01</b>	<b>76.47</b>	<b>79.42</b>	<b>73.72</b>	<b>77.76</b>	<b>81.33</b>	<b>74.51</b>	<b>73.80</b>	<b>78.15</b>	<b>69.98</b>
Ramgarh (Part)*	76.47	79.42	73.72	77.76	81.33	74.51	73.80	78.15	69.98
Balturam Tila	74.19	76.26	72.33	75.53	78.71	72.74	70.81	75.36	66.94
Chinchhari	62.94	70.00	56.16	65.41	73.44	57.97	60.36	71.15	50.85
Nitai Baishnabpara	78.42	82.01	75.16	78.23	81.60	75.34	74.01	77.67	70.97
Shamukhhara	70.21	66.67	73.08	67.44	61.11	72.00	54.84	41.67	63.16
Shashan Tila	81.09	84.45	77.80	82.79	86.36	79.29	80.19	83.80	76.82
<b>Ward No. 02</b>	<b>83.22</b>	<b>87.05</b>	<b>79.33</b>	<b>84.22</b>	<b>88.47</b>	<b>79.93</b>	<b>81.68</b>	<b>86.90</b>	<b>76.48</b>
Nakapa (Part)*	83.22	87.05	79.33	84.22	88.47	79.93	81.68	86.90	76.48
Debarpara	79.96	83.27	76.47	81.49	84.65	78.17	79.65	83.25	76.12
Jagannathpara	86.65	90.81	83.02	86.39	90.40	82.93	83.80	88.44	79.89
Office Tila	75.19	79.71	70.00	76.31	81.20	70.69	72.86	80.34	63.44
Sukendraipara	86.71	90.80	82.46	88.01	93.23	82.65	85.47	91.67	79.15
<b>Ward No. 03</b>	<b>84.03</b>	<b>87.85</b>	<b>80.36</b>	<b>85.17</b>	<b>89.08</b>	<b>81.39</b>	<b>82.64</b>	<b>87.20</b>	<b>78.31</b>
Ramgarh (Part)*	84.03	87.85	80.36	85.17	89.08	81.39	82.64	87.20	78.31
Garjantali	85.75	90.11	81.65	86.76	91.16	82.61	84.48	89.71	79.60
Sandwip Tila	73.33	74.78	71.77	75.24	77.06	73.23	71.55	72.93	70.11
<b>Ward No. 04</b>	<b>84.84</b>	<b>88.25</b>	<b>81.62</b>	<b>85.30</b>	<b>88.76</b>	<b>81.99</b>	<b>82.77</b>	<b>87.06</b>	<b>78.73</b>
Ramgarh (Part)*	84.84	88.25	81.62	85.30	88.76	81.99	82.77	87.06	78.73
Kampara	71.12	77.42	65.52	70.16	76.67	64.24	64.26	72.66	56.30
Masterpara	86.60	89.59	83.75	87.24	90.27	84.33	85.16	88.93	81.62
<b>Ward No. 05</b>	<b>84.09</b>	<b>88.37</b>	<b>80.32</b>	<b>83.95</b>	<b>88.77</b>	<b>79.77</b>	<b>80.24</b>	<b>85.71</b>	<b>75.86</b>
Ramgarh (Part)*	84.09	88.37	80.32	83.95	88.77	79.77	80.24	85.71	75.86
Baidytila	84.63	89.27	80.60	83.41	88.48	78.95	78.71	84.42	74.38
Bairagitila	82.86	87.00	79.26	83.42	88.29	79.33	79.28	84.87	74.85
Chowdhurypara	84.65	88.87	80.88	84.49	89.18	80.36	81.34	86.64	76.99
<b>Ward No. 06</b>	<b>82.65</b>	<b>88.25</b>	<b>75.82</b>	<b>84.11</b>	<b>90.16</b>	<b>76.64</b>	<b>82.24</b>	<b>89.94</b>	<b>72.15</b>
Ramgarh (Part)*	82.65	88.25	75.82	84.11	90.16	76.64	82.24	89.94	72.15
Kailaspara	70.65	71.05	70.37	73.86	72.97	74.51	70.27	70.97	69.77
Pilot Bagan	97.56	96.67	100.00	97.56	96.67	100.00	100.00	100.00	100.00
Taichalapara	82.95	88.70	75.86	84.34	90.68	76.42	82.43	90.37	71.84
<b>Ward No. 07</b>	<b>77.84</b>	<b>80.48</b>	<b>75.41</b>	<b>78.63</b>	<b>81.43</b>	<b>76.05</b>	<b>74.83</b>	<b>78.07</b>	<b>71.98</b>
Ramgarh (Part)*	77.84	80.48	75.41	78.63	81.43	76.05	74.83	78.07	71.98
Bagantila	79.33	82.07	77.16	80.05	82.84	77.83	74.58	77.86	72.02
Kaladeba	69.12	71.31	67.02	71.20	73.68	68.86	67.48	70.88	64.40

Administrative Unit, Location and Community	5 Years and above			7 Years and above			15 Years and above		
	Total	Male	Female	Total	Male	Female	Total	Male	Female
1	2	3	4	5	6	7	8	9	10
Nazirtila	85.51	88.73	82.59	85.40	88.54	82.55	83.04	86.54	80.11
Sampruepara	78.81	81.42	76.28	78.39	81.23	75.56	73.69	76.42	71.03
Uttar Lamkupa( Part)	84.62	87.90	81.64	85.00	88.33	81.99	81.58	85.22	78.47
<b>Ward No. 08</b>	<b>79.96</b>	<b>83.25</b>	<b>76.33</b>	<b>80.92</b>	<b>84.27</b>	<b>77.24</b>	<b>76.20</b>	<b>80.06</b>	<b>72.36</b>
Ramgarh (Part)*	79.96	83.25	76.33	80.92	84.27	77.24	76.20	80.06	72.36
Fenirkul	77.93	81.59	73.30	78.73	82.63	73.78	72.76	76.79	68.48
Sadu Karbaripara	83.01	86.16	80.15	84.24	87.20	81.61	81.02	85.03	77.39
<b>Ward No. 09</b>	<b>89.56</b>	<b>91.89</b>	<b>86.92</b>	<b>90.07</b>	<b>92.41</b>	<b>87.41</b>	<b>87.80</b>	<b>90.65</b>	<b>84.71</b>
Ramgar*	89.56	91.89	86.92	90.07	92.41	87.41	87.80	90.65	84.71
Darogapara	85.65	88.80	82.56	86.25	89.84	82.75	83.56	87.94	79.49
Mahamunipara	78.64	81.37	75.37	79.93	82.58	76.74	75.11	76.58	73.68
Ramgar Bazar Abasik	93.74	95.29	91.82	94.08	95.41	92.43	92.63	94.31	90.59
<b>Patachhara Union</b>	<b>64.39</b>	<b>68.77</b>	<b>60.06</b>	<b>65.13</b>	<b>69.88</b>	<b>60.46</b>	<b>58.12</b>	<b>64.41</b>	<b>51.96</b>
Rural	62.88	67.58	58.19	63.60	68.75	58.44	55.99	62.75	49.29
Urban	68.68	72.24	65.28	69.52	73.16	66.07	63.97	69.09	59.13
Nabhanga*	62.58	67.51	57.71	63.17	68.55	57.84	55.53	62.57	48.57
Balukhalipara	62.95	73.65	50.00	64.79	75.47	51.20	56.44	68.07	43.40
Belchharipara	65.96	74.54	57.14	66.01	74.88	56.78	56.04	68.00	43.92
Chandpara	82.35	83.33	81.58	83.05	80.00	85.29	78.72	75.00	81.48
Chhota Belchharipara	64.66	74.43	54.65	64.29	75.93	52.50	51.72	66.67	37.29
Chhota Kalapanipara	57.89	56.67	59.26	55.56	55.17	56.00	45.24	45.45	45.00
Chhota Pilakpara	57.02	65.52	48.21	60.38	67.27	52.94	49.38	59.09	37.84
Datarampara	78.28	85.18	71.61	78.42	85.28	71.77	72.93	82.50	63.67
Dhaka Colony	85.42	93.33	78.43	85.56	93.02	78.72	82.43	90.32	76.74
Gaiyapara	50.57	50.65	50.49	48.92	48.77	49.07	38.87	40.35	37.37
Guzapara	60.65	70.88	50.79	59.42	71.18	48.00	48.21	60.68	37.31
Hati Kumbapara	67.57	69.49	65.38	66.34	67.31	65.31	57.14	60.98	52.78
Kalapanipara	42.20	54.76	30.34	40.72	54.22	27.38	31.85	46.15	18.57
Kampruepara	43.36	44.23	42.62	43.27	46.00	40.74	33.33	34.21	32.56
Kumaripara	65.38	73.91	58.62	64.00	72.73	57.14	52.63	57.14	50.00
Madhupurpara	68.94	74.29	64.84	69.74	76.47	64.29	60.34	69.81	52.38
Mahabunagar	71.51	70.17	72.65	71.77	70.81	72.58	65.52	68.46	62.66
Mara Kailapara	28.33	29.69	26.79	25.71	28.57	22.45	16.67	18.75	14.29
Masterpara	46.15	43.75	47.83	43.24	43.75	42.86	38.24	43.75	33.33
Natunpara	25.56	27.66	23.26	25.88	28.89	22.50	17.91	20.00	15.63
New Taichakmapara	81.55	86.59	76.74	82.82	87.50	78.31	79.85	85.71	73.44
Noapara	52.32	61.34	43.30	53.63	63.48	43.89	41.09	51.85	30.71
Pailya Bhangapara	39.19	42.24	36.06	40.74	43.94	37.35	35.89	37.44	34.33
Paklapara	59.22	63.14	55.23	60.17	65.17	55.09	54.41	62.50	46.35
Purba Balukhalipara	68.57	71.79	64.52	72.00	77.78	65.22	69.87	75.90	63.01
Rupasingpara	83.87	87.50	80.00	83.33	87.50	78.57	82.14	86.67	76.92
Sadhupara	70.59	88.24	52.94	67.74	87.50	46.67	65.38	91.67	42.86
Saidangpara	63.90	62.77	65.00	66.54	65.38	67.67	59.31	56.84	61.47
Saldapara	64.00	70.28	57.75	62.50	69.27	56.00	52.86	61.38	44.74
Sonar Khilpara	76.14	81.64	69.28	76.92	82.67	69.75	73.09	78.52	66.67
Tablapara	60.00	64.10	55.22	61.31	66.67	55.38	50.93	56.36	45.28
Taichakmapara	60.18	64.79	56.07	61.79	67.01	57.27	54.60	61.94	47.95
Thalipara	73.71	84.94	61.78	77.19	88.55	64.73	71.12	86.31	55.28
Parshuram Ghat*	68.68	72.24	65.28	69.52	73.16	66.07	63.97	69.09	59.13
Buddhadhan Karbaripara	68.15	84.29	50.77	67.69	83.58	50.79	59.22	77.55	42.59
Datarampara	75.78	83.54	68.29	74.68	82.19	67.90	66.07	78.18	54.39
Dhrita Karbaripara	51.75	54.84	48.87	53.25	55.83	50.79	41.27	45.36	36.96
Jamini Chandrapara	60.95	69.57	54.24	61.62	69.57	54.72	54.88	62.16	48.89
Jari Chandrapara	47.83	54.17	40.91	49.13	55.06	42.86	37.69	42.62	33.33
Jumchharapara	67.09	72.22	62.79	66.67	73.53	60.98	60.32	67.86	54.29
Kalabaripara	77.72	81.61	74.23	76.47	80.95	72.09	69.53	75.41	64.18
Manik Chandrapara	64.80	67.42	62.22	64.07	67.44	60.49	60.84	64.00	57.35
Nakapa Bazarpara	83.80	86.49	80.88	83.45	85.92	80.88	80.17	83.33	76.79
Patachharapara	83.54	87.47	79.67	83.99	87.54	80.57	80.88	85.96	75.71
Puran Nakapa Mantupara	62.30	68.35	55.78	61.89	68.03	55.40	54.01	62.10	45.13
Rasulpur	71.74	71.35	72.08	73.26	74.08	72.55	68.69	71.22	66.57
Talmanipara	55.78	56.90	54.72	59.01	59.91	58.16	55.38	57.46	53.50
Temaram*	64.89	68.05	61.55	66.42	70.10	62.54	59.01	63.84	54.05

Administrative Unit, Location and Community	5 Years and above			7 Years and above			15 Years and above		
	Total	Male	Female	Total	Male	Female	Total	Male	Female
1	2	3	4	5	6	7	8	9	10
Ashwinipara	53.91	61.90	44.23	55.86	66.10	44.23	46.67	57.45	34.88
Hriday Manipara	60.00	76.92	45.65	61.54	75.68	48.78	55.22	71.88	40.00
Nabadwipara	55.68	62.50	47.50	56.25	63.64	47.22	46.15	52.94	38.71
Temaram Headmanpara	54.13	60.71	47.17	54.03	61.11	46.60	42.07	54.02	28.57
Thalibari	70.26	70.50	70.00	72.31	73.09	71.50	66.52	67.67	65.36
<b>Ramgar Union</b>	<b>73.70</b>	<b>77.14</b>	<b>70.44</b>	<b>74.43</b>	<b>78.25</b>	<b>70.84</b>	<b>68.42</b>	<b>73.53</b>	<b>63.64</b>
Rural	61.27	67.33	54.80	61.64	68.22	54.55	54.27	62.56	45.30
Urban	76.68	79.68	73.92	77.52	80.89	74.46	72.01	76.59	67.89
Hajachhara*	60.58	66.97	54.24	61.03	68.71	53.38	53.46	62.45	44.53
Daktarpara	60.84	63.01	58.57	60.43	63.89	56.72	55.83	59.68	51.72
Haja Rasiapara	50.00	53.85	47.50	47.46	56.52	41.67	39.13	47.37	33.33
Jarjaripara	58.90	62.96	54.88	60.39	64.10	56.58	52.50	58.06	46.55
Kanta Mukhpara	65.57	73.33	58.06	66.67	75.86	58.06	58.33	68.18	50.00
Kantapara	63.96	75.44	51.85	65.38	78.85	51.92	56.96	72.50	41.03
Taikathangpara	62.83	71.67	52.83	62.86	73.21	51.02	53.16	67.50	38.46
Nakapa (Part)*	61.49	67.43	54.98	61.83	68.08	54.93	54.52	62.59	45.55
Antupara	57.79	66.15	49.62	55.69	64.23	47.15	44.04	53.26	35.64
Aunghlapara	52.34	48.15	56.60	53.40	50.00	56.86	46.59	43.18	50.00
Baidyapara	73.71	86.13	55.79	74.11	87.22	54.95	71.07	86.09	50.00
Bara Khedapara	55.68	54.29	56.60	58.33	59.38	57.69	54.29	58.62	51.22
Bazar Chowdhurypara	57.69	58.60	56.58	56.75	58.01	55.17	47.96	50.65	44.35
Beltalipara	64.71	50.00	72.73	62.50	50.00	70.00	53.85	40.00	62.50
Chhota Kheda Jouthakhamar	68.53	75.00	63.29	65.91	72.41	60.81	55.88	65.22	48.21
Chinchharipara	56.00	60.29	50.88	56.78	62.90	50.00	49.45	60.42	37.21
Kalapruepara	43.84	40.63	46.34	42.86	40.63	44.74	25.00	20.83	28.57
Kashibari	71.21	79.07	56.52	71.21	79.07	56.52	66.67	76.32	47.37
Lacharipara	66.94	74.50	57.99	70.00	77.08	61.39	65.87	74.53	55.30
Muslimpara	71.43	71.43	71.43	73.08	69.23	76.92	65.79	65.00	66.67
Pilak Ghatpara	33.77	42.86	22.86	33.33	41.46	23.53	17.86	26.67	7.69
Ujai Chowdhurypara	67.46	79.03	56.25	70.25	83.05	58.06	62.11	77.27	49.02
Ramgarh (Part)*	76.68	79.68	73.92	77.52	80.89	74.46	72.01	76.59	67.89
Balipara	76.29	77.96	74.72	77.65	80.11	75.37	72.32	75.76	69.50
Banshpara	76.92	81.82	70.59	76.92	81.82	70.59	73.53	76.47	70.59
Barma Tila	91.04	89.66	92.11	90.48	89.29	91.43	87.76	87.50	88.00
Brata Chandrapara	60.15	63.93	56.94	61.48	66.67	57.35	50.00	53.85	47.06
Chandapara	67.14	66.67	67.65	67.16	67.65	66.67	62.50	65.52	59.26
Dakkhin Lamkupara	84.77	84.11	85.21	84.31	83.69	84.72	77.78	80.26	75.50
Dakkhin Sonaiaga	80.31	89.23	70.97	79.76	88.98	70.00	75.25	86.67	62.89
Dakkhin Taichala	78.87	77.94	79.73	79.56	78.79	80.28	75.22	74.55	75.86
Dhaka Colony	79.59	80.85	78.43	80.00	80.43	79.59	76.83	77.50	76.19
Garukatapara	49.62	56.52	41.94	52.46	60.47	43.48	43.78	51.09	36.56
Hatir Khedapara	91.61	94.32	88.84	91.63	94.81	88.53	90.14	94.44	85.71
Jouthakhamar	71.28	76.14	67.00	73.45	79.27	68.42	67.39	75.76	59.72
Kazipara	83.19	85.47	80.99	84.58	86.49	82.76	80.47	83.72	77.11
Khagra Bilpara	74.66	80.53	68.21	77.49	84.27	70.12	73.11	79.84	66.67
Lalchharipara	75.94	79.00	73.02	76.42	79.82	73.17	70.11	74.72	65.68
Madhyam Lamkupara	86.36	88.37	84.59	86.12	88.48	84.10	82.56	85.48	80.09
Nabbai Acre	75.17	76.81	73.75	74.65	75.38	74.03	67.92	71.43	64.91
Nazirampara	64.44	74.78	53.64	66.05	78.50	53.70	51.05	68.57	34.25
Noapara	75.60	74.81	76.28	77.78	76.74	78.67	73.21	72.64	73.73
Nurpur	81.25	86.02	76.77	84.07	88.76	79.57	80.41	86.49	74.32
Rupai Chharipara	73.29	84.40	62.91	74.10	85.07	63.89	68.56	82.30	55.17
School Tila	80.22	83.72	77.08	79.42	82.72	76.50	73.88	78.23	70.14
Sonaiagapara	67.31	72.94	61.56	68.54	74.69	62.22	60.87	67.73	54.12
Tarachanpara	71.61	80.67	62.39	75.11	83.78	66.36	68.05	77.78	59.09
Thana Chandrapara	77.32	84.27	71.38	76.73	83.26	71.17	70.44	78.53	63.68
Tokaniapara	59.38	58.82	60.00	63.33	58.82	69.23	60.87	61.54	60.00
Uttar Lamkupara	76.03	76.10	75.97	76.91	77.06	76.78	71.43	71.43	71.43
Waifapara	78.33	79.75	77.09	78.63	80.49	77.06	74.60	76.84	72.88

**Table C-06: Population Aged 5 Years and above by Field of Education and Highest Level of Education Attained by Location And Community, 2022**

Administrative Unit, Location and Community	Population	Field of Education					Highest Level of Education Attained											
		Total	General	Technical	Religious	Others	Total	Attended School but Not Completed Play/Nursery/ KG/Pre-Primary/Class I	Play/Nursery/KG/Pre-Primary student	Student-Class I	Class I- V	Class VI- IX	SSC/Dakhl/O-Level/Equivalent	HSC/Alim/A-Level/Equivalent	Diploma/Nursing/Midwifery	Graduate and above**	Non-formal/Informal Education and Others	
1	2	3	4	5	6	7	8	9	10	11	12	13	14	15	16	17	18	
<b>Khagrachhari</b>	<b>640987</b>	<b>490551</b>	<b>446369</b>	<b>3634</b>	<b>24131</b>	<b>16417</b>	<b>490551</b>	<b>5811</b>	<b>15561</b>	<b>12109</b>	<b>173530</b>	<b>152553</b>	<b>53267</b>	<b>37713</b>	<b>1235</b>	<b>18986</b>	<b>19786</b>	
Rural	372798	272292	247938	1617	10605	12132	272292	3467	8857	7142	102204	87369	26712	17004	321	5887	13329	
Urban	268189	218259	198431	2017	13526	4285	218259	2344	6704	4967	71326	65184	26555	20709	914	13099	6457	
<b>Dighinala Upazila</b>	<b>104688</b>	<b>76755</b>	<b>72326</b>	<b>188</b>	<b>2305</b>	<b>1936</b>	<b>76755</b>	<b>867</b>	<b>2313</b>	<b>1922</b>	<b>26811</b>	<b>25143</b>	<b>8966</b>	<b>5630</b>	<b>114</b>	<b>2367</b>	<b>2622</b>	
Rural	78351	55438	52319	105	1717	1297	55438	611	1744	1496	20246	18623	5800	3604	52	1372	1890	
Urban	26337	21317	20007	83	588	639	21317	256	569	426	6565	6520	3166	2026	62	995	732	
<b>Babuchhara Union</b>	<b>13978</b>	<b>9289</b>	<b>8793</b>	<b>19</b>	<b>57</b>	<b>420</b>	<b>9289</b>	<b>207</b>	<b>236</b>	<b>233</b>	<b>3408</b>	<b>2662</b>	<b>1037</b>	<b>782</b>	<b>6</b>	<b>252</b>	<b>466</b>	
Rural	13093	8782	8287	18	57	420	8782	204	224	212	3176	2503	1003	746	6	242	466	
Urban	885	507	506	1	0	0	507	3	12	21	232	159	34	36	0	10	0	
Baghaichhari*	5932	4707	4578	2	17	110	4707	131	106	119	1617	1469	533	395	3	189	145	
Babuchhara Bazar	1300	1194	1177	0	17	0	1194	54	35	23	527	369	105	53	0	19	9	
Dadan Karbaripara	986	827	768	0	0	59	827	3	18	32	183	285	75	111	0	58	62	
Kamala Baganpara	35	20	20	0	0	0	20	0	0	0	12	5	3	0	0	0	0	
Kandara Karbaripara	444	270	270	0	0	0	270	13	10	8	89	72	34	19	0	10	15	
Magya Karbaripara	843	666	666	0	0	0	666	4	16	14	164	223	117	79	2	42	5	
Natunchandra Karbaripara	491	324	323	0	0	1	324	3	5	8	129	109	33	25	1	11	0	
Rabichandra Karbaripara	408	326	276	0	0	50	326	2	6	8	148	66	27	14	0	2	53	
Rokchandra Karbaripara	520	302	300	2	0	0	302	4	7	7	98	108	39	31	0	7	1	
Sahadeb Karbaripara	466	459	459	0	0	0	459	47	7	8	129	129	65	45	0	29	0	
Shachindralal Karbaripara	439	319	319	0	0	0	319	1	2	11	138	103	35	18	0	11	0	
Chhatarachhara*	351	149	149	0	0	0	149	4	6	0	71	47	12	6	0	2	1	
Bagankumar Karbaripara	235	141	141	0	0	0	141	4	6	0	63	47	12	6	0	2	1	
Gandhikumar Karbaripara	116	8	8	0	0	0	8	0	0	0	8	0	0	0	0	0	0	
Daner Dhanpata*	302	181	181	0	0	0	181	3	5	3	118	40	5	5	0	2	0	
Bangalichan Karbaripara	105	62	62	0	0	0	62	2	1	1	34	18	2	4	0	0	0	
Jogeshchandra Karbaripara	155	88	88	0	0	0	88	1	4	2	61	15	3	0	0	2	0	
Lakmi Kumar Kan Para	42	31	31	0	0	0	31	0	0	0	23	7	0	1	0	0	0	
Dhanpata*	735	357	357	0	0	0	357	20	17	8	188	75	29	12	0	6	2	
Binandakumar Karbaripara	137	90	90	0	0	0	90	6	5	3	33	25	10	5	0	1	2	
Kalendra Karbaripara	101	40	40	0	0	0	40	0	0	2	27	5	3	2	0	1	0	
Manorath Talukderpara	146	72	72	0	0	0	72	2	0	2	47	14	4	1	0	2	0	
Rupdhan Karbaripara	160	60	60	0	0	0	60	9	8	0	35	6	2	0	0	0	0	
Punyosen Karbaripara	191	95	95	0	0	0	95	3	4	1	46	25	10	4	0	2	0	
Duluchhari*	977	588	486	0	0	102	588	1	9	29	232	124	51	33	0	2	107	
Ashwini Karbaripara	135	41	41	0	0	0	41	0	2	4	19	10	3	2	0	0	1	
Ashwinikumar Karbaripara	72	21	21	0	0	0	21	0	3	0	14	3	0	1	0	0	0	
Buddhadhan Karbaripara	46	14	14	0	0	0	14	0	0	1	6	6	1	0	0	0	0	
Chandramohan Karbaripara	192	128	128	0	0	0	128	0	0	15	71	33	7	2	0	0	0	
Purnajoy Karbaripara	165	61	61	0	0	0	61	0	0	3	37	15	4	1	0	1	0	
Shadhanchandra Karbaripara	77	34	34	0	0	0	34	1	0	4	23	5	1	0	0	0	0	
Shyamacharan Karbaripara	290	289	187	0	0	102	289	0	4	2	62	52	35	27	0	1	106	
Jarulchhari*	885	507	506	1	0	0	507	3	12	21	232	159	34	36	0	10	0	
Bangalichan Karbaripara	171	105	104	1	0	0	105	2	2	6	56	32	3	1	0	3	0	
Birendra Headmanpara (Ganjoti)	177	110	110	0	0	0	110	0	3	6	40	29	12	18	0	2	0	
Godachan Karbaripara	208	132	132	0	0	0	132	1	3	3	79	36	6	4	0	0	0	
Nandalal Karbaripara	108	72	72	0	0	0	72	0	0	5	20	33	4	7	0	3	0	
Niranjan Karbaripara	221	88	88	0	0	0	88	0	4	1	37	29	9	6	0	2	0	
Kukichhara*	521	222	216	6	0	0	222	5	11	3	125	37	14	21	0	6	0	
Akasya Karbaripara	121	54	54	0	0	0	54	2	4	1	34	10	1	1	0	1	0	

Asterisk (\*) denotes Mauza

Administrative Unit, Location and Community	Population	Field of Education					Highest Level of Education Attained											
		Total	General	Technical	Religious	Others	Total	Attended School but Not Completed Play/Nursery/KG/Pre-Primary/Class I	Play/Nursery/KG/Pre-Primary student	Student-Class I	Class I- V	Class VI- IX	SSC/Dakhil/O-Level/Equivalent	HSC/AIim/A-Level/Equivalent	Diploma/Nursing/Midwifery	Graduate and above**	Non-formal/Informal Education and Others	
1	2	3	4	5	6	7	8	9	10	11	12	13	14	15	16	17	18	
Aralya Karbaripara	169	59	59	0	0	0	59	3	1	1	44	7	1	2	0	0	0	
Gadadhan Karbaripara	231	109	103	6	0	0	109	0	6	1	47	20	12	18	0	5	0	
Maddho Dhanpata*	21	8	8	0	0	0	8	0	0	0	8	0	0	0	0	0	0	
Dajor Para	21	8	8	0	0	0	8	0	0	0	8	0	0	0	0	0	0	
Naraichhari Reserve Forest*	1026	561	521	0	40	0	561	5	3	8	118	57	193	174	0	3	0	
Dungkaba Chhara	160	46	46	0	0	0	46	0	0	2	21	18	4	1	0	0	0	
Bgb Camp	378	378	338	0	40	0	378	0	0	0	0	17	185	173	0	3	0	
Baghaihat	147	14	14	0	0	0	14	1	0	1	11	1	0	0	0	0	0	
Rijimohn Chhara	99	27	27	0	0	0	27	1	0	2	18	5	1	0	0	0	0	
Shilchhari	121	47	47	0	0	0	47	1	2	3	29	10	2	0	0	0	0	
Shamukchhari	121	49	49	0	0	0	49	2	1	0	39	6	1	0	0	0	0	
Nunchhari*	2494	1568	1555	10	0	3	1568	28	60	27	574	597	153	96	3	29	1	
Badankumar Karbaripara	101	52	52	0	0	0	52	2	5	0	23	11	8	3	0	0	0	
Bidyakumar Karbaripara	32	15	15	0	0	0	15	1	2	1	10	0	1	0	0	0	0	
Chowdhurypara	451	272	270	2	0	0	272	3	9	4	105	110	19	17	2	3	0	
Indramani Karbaripara	141	97	97	0	0	0	97	0	4	1	24	36	14	11	1	5	1	
Ketuchandra Karbaripara	242	173	173	0	0	0	173	1	4	2	56	85	7	9	0	9	0	
Kongsing Kangpara	145	60	60	0	0	0	60	5	5	1	21	25	2	1	0	0	0	
Nunchhari Dp Para	464	328	319	6	0	3	328	2	9	3	106	137	37	27	0	7	0	
Shadhankumar Karbaripara	74	47	46	1	0	0	47	0	0	0	17	17	9	4	0	0	0	
Shurasen Memberpara	285	186	185	1	0	0	186	6	13	5	62	68	21	10	0	1	0	
Taritkanti Karbaripara	254	172	172	0	0	0	172	2	8	1	70	61	18	8	0	4	0	
Hiran Kumar K.Para	305	166	166	0	0	0	166	6	1	9	80	47	17	6	0	0	0	
Sardengchhara*	734	441	236	0	0	205	441	7	7	15	125	57	13	4	0	3	210	
Bujdhan Karbaripara	76	27	27	0	0	0	27	1	0	0	21	3	2	0	0	0	0	
Dewanpara	69	69	7	0	0	62	69	0	0	0	2	1	1	1	0	0	64	
Dharaschandra Karbaripara	74	18	18	0	0	0	18	0	1	2	11	4	0	0	0	0	0	
Dhananjoy Karbaripara	93	30	30	0	0	0	30	1	1	1	18	4	5	0	0	0	0	
Tuturusing Karbaripara	178	178	70	0	0	108	178	4	5	4	24	23	3	2	0	2	111	
Usharam Karbaripara	40	40	5	0	0	35	40	0	0	0	1	2	1	1	0	0	35	
Kogeya Tuli	204	79	79	0	0	0	79	1	0	8	48	20	1	0	0	1	0	
<b>Boalkhali Union</b>	<b>19924</b>	<b>16116</b>	<b>15104</b>	<b>48</b>	<b>294</b>	<b>670</b>	<b>16116</b>	<b>225</b>	<b>436</b>	<b>355</b>	<b>4892</b>	<b>5194</b>	<b>2005</b>	<b>1410</b>	<b>52</b>	<b>817</b>	<b>730</b>	
Rural	4271	2890	2827	4	2	57	2890	35	58	95	1042	1041	294	210	2	57	56	
Urban	15653	13226	12277	44	292	613	13226	190	378	260	3850	4153	1711	1200	50	760	674	
Boalkhali*	15653	13226	12277	44	292	613	13226	190	378	260	3850	4153	1711	1200	50	760	674	
Ashwini Mahajanpara	446	250	250	0	0	0	250	5	3	6	89	102	32	7	0	6	0	
Babupara	453	374	345	0	21	8	374	0	10	11	93	112	49	43	1	35	20	
Bhagirathpara	180	145	141	0	0	4	145	0	6	3	47	43	25	9	0	8	4	
Birabahu Karbaripara	111	111	90	0	0	21	111	6	1	0	19	47	6	5	0	2	25	
Boalkhali Puran Bazar	670	586	466	1	119	0	586	9	17	16	205	192	74	40	0	33	0	
Chandrajoy Masterpara	490	429	345	1	0	83	429	2	8	6	85	141	52	31	0	18	86	
Chappapara	340	204	189	0	0	15	204	2	11	11	61	83	11	8	0	2	15	
Chitta Memberpara	300	205	203	0	0	2	205	0	4	8	64	86	24	12	0	1	6	
Islam Shibir	147	120	111	1	8	0	120	0	5	4	48	42	9	10	0	1	1	
Jamtali	830	624	618	0	6	0	624	1	22	8	150	163	152	91	1	34	2	
Madhya Thanapara	648	618	551	10	47	10	618	1	17	1	127	153	93	123	9	88	6	
Mukunda Karbaripara	57	57	43	0	0	14	57	0	0	1	12	20	3	3	0	2	16	
Nilbaran Karbaripara	452	350	348	0	0	2	350	10	4	9	56	126	63	37	2	43	0	
No.1 Joutha Khamar	246	246	178	0	0	68	246	2	4	6	75	61	11	14	0	3	70	
No.2 Jouthakhamar	247	136	133	0	0	3	136	1	2	3	56	54	13	4	0	1	2	
No.3 Joutha Khamarpara	296	214	213	0	0	1	214	3	6	5	91	75	16	9	0	8	1	
Pajendra Karbaripara	341	247	227	0	0	20	247	0	7	5	97	73	22	12	0	10	21	



Administrative Unit, Location and Community	Population	Field of Education					Highest Level of Education Attained										
		Total	General	Technical	Religious	Others	Total	Attended School but Not Completed Play/Nursery/KG/Pre-Primary/Class I	Play/Nursery/KG/Pre-Primary student	Student-Class I	Class I- V	Class VI- IX	SSC/Dakhl/O-Level/Equivalent	HSC/AIim/A-Level/Equivalent	Diploma/Nursing/Midwifery	Graduate and above**	Non-formal/Informal Education and Others
1	2	3	4	5	6	7	8	9	10	11	12	13	14	15	16	17	18
Pashchim Kanthaltali	1837	1574	1513	0	38	23	1574	17	51	30	585	592	144	99	1	40	15
Pomangpara	404	330	315	0	0	15	330	9	11	7	99	114	39	26	0	11	14
Purba Kanthaltali	515	509	505	1	1	2	509	1	16	10	78	169	89	64	0	38	44
Purba Thanapara	992	963	902	5	35	21	963	1	22	18	188	211	210	189	6	92	26
Purnakumer Karbaripara	268	187	186	1	0	0	187	1	6	14	60	71	20	10	0	5	0
Rangipara	92	92	63	0	0	29	92	0	3	2	18	27	8	5	0	0	29
Sudhir Memberpara	1060	864	852	1	9	2	864	10	29	24	307	291	120	51	4	26	2
Suresh Headmanpara	231	133	126	0	0	7	133	0	4	4	43	52	13	9	0	2	6
Thana Bazar Area	660	659	568	5	1	85	659	5	19	13	167	204	72	45	3	48	83
Thanapara	2874	2659	2463	17	6	173	2659	104	82	25	831	709	307	220	19	184	178
Tulapara	393	287	281	1	0	5	287	0	8	9	82	115	30	20	4	18	1
Upajatiya Sharanarathi																	
Punarbaban Shibir	73	53	52	0	1	0	53	0	0	1	17	25	4	4	0	1	1
Katarung*	4271	2890	2827	4	2	57	2890	35	58	95	1042	1041	294	210	2	57	56
Babhrubahan Headmanpara	217	113	113	0	0	0	113	1	3	5	58	33	8	3	0	2	0
Battalpara	218	150	150	0	0	0	150	1	3	6	37	64	27	10	0	2	0
Chandramohan Karbaripara	194	146	146	0	0	0	146	0	0	9	34	59	15	23	0	6	0
Dakkhin Katarungchhara	264	182	181	1	0	0	182	2	5	0	44	71	37	14	1	8	0
Dakkhin Noukachhara	162	138	86	0	0	52	138	1	3	6	32	22	12	9	0	0	53
Karaitalipara	70	55	55	0	0	0	55	0	0	2	14	31	5	3	0	0	0
Nilratan Karbaripara	258	189	189	0	0	0	189	7	4	5	81	74	11	7	0	0	0
No.1 Jouthakhamar	208	114	114	0	0	0	114	6	4	3	52	39	3	6	0	1	0
No.2 Jouthakhamar	207	85	85	0	0	0	85	0	2	5	35	30	6	5	0	2	0
No.3 Jouthakhamer	260	145	145	0	0	0	145	2	6	7	75	42	10	3	0	0	0
No.4 Jouthakhamar	280	159	156	0	2	1	159	7	2	8	60	59	10	7	0	5	1
Noukachhara Masterpara	277	182	182	0	0	0	182	0	1	12	65	75	17	8	0	4	0
Pratishodh Karbaripara	85	43	43	0	0	0	43	1	0	0	24	17	0	0	0	0	1
Ramratan Karbaripara	308	244	241	0	0	3	244	4	2	2	63	78	34	57	0	3	1
Uttar Chhatak Chharapara	192	130	130	0	0	0	130	0	3	6	63	43	10	5	0	0	0
Uttar Katarungchhara	158	113	112	0	0	1	113	0	1	0	42	54	8	4	0	4	0
Uttar Noukachhara	330	239	238	1	0	0	239	0	6	7	78	90	31	17	1	9	0
Tebangchhara	583	463	461	2	0	0	463	3	13	12	185	160	50	29	0	11	0
<b>Dighinala Union</b>	<b>13766</b>	<b>9871</b>	<b>9576</b>	<b>23</b>	<b>20</b>	<b>252</b>	<b>9871</b>	<b>74</b>	<b>252</b>	<b>224</b>	<b>3234</b>	<b>3456</b>	<b>1104</b>	<b>855</b>	<b>15</b>	<b>401</b>	<b>256</b>
Rural	13766	9871	9576	23	20	252	9871	74	252	224	3234	3456	1104	855	15	401	256
Urban	0	0	0	0	0	0	0	0	0	0	0	0	0	0	0	0	0
Dighinala*	13766	9871	9576	23	20	252	9871	74	252	224	3234	3456	1104	855	15	401	256
Baghaichhari Kangsajoy																	
Karbaripara	1355	960	936	1	2	21	960	3	38	22	299	354	95	83	1	37	28
Baghaichhari Baganpara	178	90	88	1	0	1	90	1	4	6	42	26	6	3	0	1	1
Baghaichhari Dhanurdhar																	
Karbaripara	629	459	404	0	0	55	459	10	10	5	196	127	30	17	0	9	55
Baidyapara	347	346	263	0	0	83	346	8	9	2	69	107	29	25	0	9	88
Banchhara Akkhaymani																	
Karbaripara	265	192	191	1	0	0	192	0	5	8	73	74	11	10	0	11	0
Banchhara Fanibhushan																	
Karbaripara	71	55	55	0	0	0	55	0	1	0	35	13	2	3	1	0	0
Banchhara Jatishchandra																	
Karbaripara	194	150	150	0	0	0	150	1	5	2	49	55	20	12	1	5	0
Banchhara Murapara	124	78	78	0	0	0	78	0	4	3	31	30	5	4	0	1	0
Baradham	766	620	617	3	0	0	620	10	12	11	150	242	61	74	2	57	1
Chinaichhara Tarakmohan																	
Karbaripara	462	279	279	0	0	0	279	3	8	5	155	76	20	11	0	1	0
Dakkhin Baradam	391	328	328	0	0	0	328	0	2	7	99	122	30	48	0	20	0
Dakkhin Pukurghat	350	279	279	0	0	0	279	0	6	4	86	97	42	30	0	14	0



Administrative Unit, Location and Community	Population	Field of Education					Highest Level of Education Attained											
		Total	General	Technical	Religious	Others	Total	Attended School but Not Completed Play/Nursery/KG/Pre-Primary/Class I	Play/Nursery/KG/Pre-Primary student	Student-Class I	Class I- V	Class VI- IX	SSC/Dakhl/O-Level/Equivalent	HSC/AIim/A-Level/Equivalent	Diploma/Nursing/Midwifery	Graduate and above**	Non-formal/Informal Education and Others	
1	2	3	4	5	6	7	8	9	10	11	12	13	14	15	16	17	18	
Dakkhin Udal Bagan	126	98	97	1	0	0	98	0	1	5	26	42	14	8	0	2	0	
Dane Banchhara																		
Ramanirajan Karbaripara	251	171	171	0	0	0	171	1	4	5	77	59	13	7	0	5	0	
Dane Banchhara Kripananda																		
Karbaripara	125	81	81	0	0	0	81	1	0	4	22	35	10	8	0	1	0	
Dilchan Karbaripara	210	125	125	0	0	0	125	4	1	6	64	37	7	5	0	1	0	
Gobinda Karbaripara	471	316	313	1	0	2	316	1	16	8	128	115	19	20	1	6	2	
Headmanpara	575	424	421	1	0	2	424	3	10	10	119	142	59	48	1	32	0	
Jaminimohan Karbaripara	262	193	192	0	0	1	193	0	3	4	78	68	24	14	0	2	0	
Kanthalbagan	137	108	108	0	0	0	108	3	3	0	51	45	5	1	0	0	0	
Madhya Banchhara																		
Hangsadhwa Karbaripara	168	78	78	0	0	0	78	0	9	2	34	29	3	1	0	0	0	
Madhya Banchhara																		
Rasikmohan Karbaripara	369	266	254	1	0	11	266	0	2	10	116	94	22	8	0	2	12	
Madhya Banchhara Satyajit																		
Karbaripara	151	93	93	0	0	0	93	3	0	3	24	37	12	7	0	7	0	
No.1 Baghaichhari Thalipara	338	170	149	0	0	21	170	0	5	5	64	73	12	0	0	0	11	
No.1 Noapara	260	204	204	0	0	0	204	0	0	3	52	103	23	15	0	8	0	
No.2 Baghaichhari	333	211	206	1	0	4	211	5	7	3	74	79	22	12	0	6	3	
No.2 Noapara	150	103	102	1	0	0	103	0	0	8	32	39	14	6	0	3	1	
No.2 Baghaichhari(Army																		
Camp, Bgb Camp)	325	321	304	1	16	0	321	0	1	2	11	27	128	134	0	18	0	
Pablakhali Nandeshwar																		
Karbaripara	251	169	166	0	0	3	169	1	6	3	57	59	22	11	0	7	3	
Pablakhali Indramani																		
Karbaripara	404	308	306	1	0	1	308	0	12	3	94	113	36	39	1	10	0	
Ranganichhara																		
Chandaramohan Karbaripara	247	197	195	2	0	0	197	0	5	3	42	79	24	27	2	15	0	
Ranganichhara Manindra																		
Karbaripara	346	221	221	0	0	0	221	0	3	6	71	85	20	22	0	14	0	
Ranganichhara																		
Ramchandra Karbaripara	172	107	105	2	0	0	107	5	3	8	38	32	10	5	1	5	0	
Shankhola Rajanikumar																		
Karbaripara	108	81	81	0	0	0	81	0	3	5	34	30	6	2	0	1	0	
Shankhola Babhru																		
Karbaripara	394	252	251	1	0	0	252	0	12	5	88	102	25	14	1	5	0	
Shankhola Lalsing																		
Karbaripara	391	293	293	0	0	0	293	2	6	7	126	99	28	15	0	10	0	
Tukka Karbaripara	249	202	201	1	0	0	202	3	6	0	49	72	39	17	1	15	0	
Udal Bagan	915	654	606	0	2	46	654	0	16	17	174	229	76	48	0	43	51	
Uttar Banchhara	387	258	258	0	0	0	258	1	2	6	100	91	38	19	0	1	0	
Uttar Pukurghat	519	331	327	3	0	1	331	5	12	8	105	118	42	22	2	17	0	
<b>Kabakhali Union</b>	<b>16265</b>	<b>12383</b>	<b>11378</b>	<b>64</b>	<b>485</b>	<b>456</b>	<b>12383</b>	<b>72</b>	<b>413</b>	<b>288</b>	<b>4092</b>	<b>3874</b>	<b>1780</b>	<b>988</b>	<b>12</b>	<b>296</b>	<b>568</b>	
Rural	15223	11341	10368	38	480	455	11341	72	413	288	4092	3874	1121	642	12	260	567	
Urban	1042	1042	1010	26	5	1	1042	0	0	0	0	0	659	346	0	36	1	
Kabakhali*	8046	6330	5828	31	308	163	6330	35	195	148	1912	1808	1167	657	3	169	236	
Cantonment Area	1042	1042	1010	26	5	1	1042	0	0	0	0	0	659	346	0	36	1	
Dakkhin Hutchinsonpur	798	678	620	1	21	36	678	9	17	20	201	238	86	50	0	22	35	
Durga Karbaripara	172	146	143	1	0	2	146	0	3	3	53	58	13	10	0	5	1	
Hazachhara Jorabridge	354	219	219	0	0	0	219	0	0	11	105	77	14	11	0	1	0	
Headmanpara	704	511	445	0	62	4	511	0	21	21	203	166	48	28	0	18	6	
Islampur	703	507	484	0	21	2	507	2	14	22	166	181	68	34	1	9	10	
Jamburapara	276	198	198	0	0	0	198	1	5	1	88	73	15	14	0	1	0	
Joykumar Karbaripara	548	421	420	0	1	0	421	1	25	13	139	143	56	28	0	11	5	
Kangerima Chhara	200	139	134	1	0	4	139	0	0	5	56	55	7	7	1	4	4	
Kriparanjan Karbaripara	176	100	96	0	0	4	100	1	3	1	48	34	8	3	0	2	0	

Administrative Unit, Location and Community	Population	Field of Education					Highest Level of Education Attained										
		Total	General	Technical	Religious	Others	Total	Attended School but Not Completed Play/Nursery/KG/Pre-Primary/Class I	Play/Nursery/KG/Pre-Primary student	Student-Class I	Class I- V	Class VI- IX	SSC/Dakhil/O-Level/Equivalent	HSC/AIim/A-Level/Equivalent	Diploma/Nursing/Midwifery	Graduate and above**	Non-formal/Informal Education and Others
1	2	3	4	5	6	7	8	9	10	11	12	13	14	15	16	17	18
Muslimpara	878	708	586	1	120	1	708	9	30	10	251	221	80	60	1	36	10
Nabagram Alinagar	114	74	71	0	2	1	74	1	1	5	45	18	2	2	0	0	0
Noapara	222	125	125	0	0	0	125	0	19	5	53	41	6	1	0	0	0
Purba Hutchinsonpur	246	205	173	0	32	0	205	4	11	3	76	77	15	6	0	5	8
Ranashova Karbaripara	138	108	108	0	0	0	108	0	3	3	55	35	8	4	0	0	0
Reserve Chhara	229	142	142	0	0	0	142	1	6	4	62	49	10	6	0	4	0
Shukna Banshdaba																	
Karbaripara	40	24	21	0	0	3	24	0	1	1	3	12	1	2	0	1	3
Shukna Chharapara	200	137	137	0	0	0	137	0	8	3	70	45	7	2	0	2	0
Uttar Hutchinsonpur	915	800	650	1	44	105	800	6	25	17	213	273	62	41	0	10	153
Nalkata	91	46	46	0	0	0	46	0	3	0	25	12	2	2	0	2	0
Pablakhali*	6414	4828	4457	24	174	173	4828	25	181	113	1799	1628	500	267	8	101	206
Battalpara	236	236	184	0	0	52	236	0	10	4	76	65	18	7	0	4	52
Dajarapara	112	62	62	0	0	0	62	0	3	1	29	21	5	3	0	0	0
Dakkhin Milanpur	1275	943	853	6	63	21	943	1	36	25	351	347	82	54	1	11	35
Gubjoy Karbaripara	178	76	76	0	0	0	76	1	5	7	41	19	3	0	0	0	0
Kripapur	943	632	598	4	0	30	632	3	27	12	188	247	74	34	4	11	32
Nalkata Chharapara	124	62	62	0	0	0	62	4	4	5	27	15	4	0	0	0	3
Narikel Baganpara	325	277	275	1	1	0	277	2	6	9	58	108	61	23	1	9	0
Pashchim Shantipur	272	211	209	2	0	0	211	0	8	0	38	84	43	25	2	11	0
Purba Shantipur	449	398	351	3	0	44	398	1	8	6	108	157	41	24	0	9	44
Rasyamani Karbaripara	255	172	171	1	0	0	172	3	6	1	45	67	23	16	0	5	6
Shibbaripara	20	14	13	0	0	1	14	0	0	0	6	5	0	1	0	1	1
Uttar Milanpur	2225	1745	1603	7	110	25	1745	10	68	43	832	493	146	80	0	40	33
Tarabania*	1805	1225	1093	9	3	120	1225	12	37	27	381	438	113	64	1	26	126
Bhitar Tarabania	181	94	94	0	0	0	94	0	4	11	44	30	3	2	0	0	0
Dakkhin Tarabania	349	236	232	3	1	0	236	1	6	2	79	92	27	17	1	11	0
Duluchhari	437	379	264	0	1	114	379	8	6	8	84	107	30	14	0	4	118
Khalkulpara	198	132	125	1	0	6	132	0	7	1	31	49	14	15	0	9	6
Madhya Bhitapara	54	32	32	0	0	0	32	0	1	0	11	15	4	1	0	0	0
Pagujya Chharipara	26	18	18	0	0	0	18	1	1	0	3	12	1	0	0	0	0
Pashchim Khetrapur	86	46	46	0	0	0	46	1	2	1	25	16	1	0	0	0	0
Rebati Karbaripara	435	268	262	5	1	0	268	1	10	4	95	107	32	15	0	2	2
Uttar Tarabania	39	20	20	0	0	0	20	0	0	0	9	10	1	0	0	0	0
<b>Merung Union</b>	<b>40755</b>	<b>29096</b>	<b>27475</b>	<b>34</b>	<b>1449</b>	<b>138</b>	<b>29096</b>	<b>289</b>	<b>976</b>	<b>822</b>	<b>11185</b>	<b>9957</b>	<b>3040</b>	<b>1595</b>	<b>29</b>	<b>601</b>	<b>602</b>
Rural	31998	22554	21261	22	1158	113	22554	226	797	677	8702	7749	2278	1151	17	412	545
Urban	8757	6542	6214	12	291	25	6542	63	179	145	2483	2208	762	444	12	189	57
Bara Hazachharaa*	2081	1132	1119	1	11	1	1132	18	50	39	488	364	92	66	1	14	0
4 Kiloprisikhon Tila	327	261	249	1	11	0	261	6	12	8	121	70	19	18	0	7	0
Badalchhari	214	82	82	0	0	0	82	0	1	6	44	15	13	3	0	0	0
Chahabachhara	34	15	15	0	0	0	15	0	2	3	5	5	0	0	0	0	0
Bajapata Chhari	294	131	130	0	0	1	131	0	5	5	69	40	3	9	0	0	0
Kanggarima Chhara	216	130	130	0	0	0	130	0	2	1	48	50	13	15	0	1	0
Dhanama Chhara	256	133	133	0	0	0	133	0	6	2	47	47	20	9	0	2	0
Panchhari Netrajoy																	
Karbaripara	516	277	277	0	0	0	277	12	21	6	109	99	16	10	0	4	0
Pravati Karbaripara	94	56	56	0	0	0	56	0	0	2	28	16	8	1	1	0	0
Talchhari	130	47	47	0	0	0	47	0	1	6	17	22	0	1	0	0	0
Bara Merung*	21247	15311	14186	12	1025	88	15311	166	561	424	5868	5160	1578	746	5	294	509
Anathashram	824	601	554	0	47	0	601	3	37	16	243	192	48	23	0	5	34
B Bariapara	415	338	206	0	132	0	338	8	18	6	117	128	37	17	0	7	0
Bancha Marang	935	634	558	1	72	3	634	9	29	23	202	270	64	29	0	8	0
Bara Merang Ansarcamp.	761	627	609	0	16	2	627	1	15	21	189	239	80	51	0	12	19

Administrative Unit, Location and Community	Population	Field of Education					Highest Level of Education Attained										
		Total	General	Technical	Religious	Others	Total	Attended School but Not Completed Play/Nursery/KG/Pre-Primary/Class I	Play/Nursery/KG/Pre-Primary student	Student-Class I	Class I- V	Class VI- IX	SSC/Dakhil/O-Level/Equivalent	HSC/AIim/A-Level/Equivalent	Diploma/Nursing/Midwifery	Graduate and above**	Non-formal/Informal Education and Others
1	2	3	4	5	6	7	8	9	10	11	12	13	14	15	16	17	18
Belchhari Kalachan																	
Mahajanpara	1405	1045	923	1	120	1	1045	2	31	34	400	328	118	39	1	13	79
Betchhari Bibhuti Karbaripara	2114	1689	1632	1	53	3	1689	6	63	37	689	607	158	78	1	32	18
Bhairafa Mukh	166	118	117	1	0	0	118	1	6	0	29	56	11	10	0	5	0
Bhairafa Nayapara	393	273	272	1	0	0	273	0	8	6	73	112	38	26	0	10	0
Bhairafa Rubber Prkalpa	169	118	118	0	0	0	118	0	1	3	41	45	13	15	0	0	0
Bhairafapara	165	101	100	0	1	0	101	1	5	2	53	35	3	2	0	0	0
Bindu Baruapara	149	104	104	0	0	0	104	0	2	1	29	55	14	3	0	0	0
Bishnu Karbaripara	95	59	59	0	0	0	59	0	5	2	9	22	10	8	0	3	0
Chouddagram	1494	1166	898	1	257	10	1166	5	62	41	433	359	117	61	0	9	79
Dakkhin Rasiknagar	1001	746	722	0	13	11	746	2	10	25	298	237	96	24	0	6	48
Gulchhari	281	182	182	0	0	0	182	7	20	3	88	51	10	1	0	2	0
Gulchhari para	390	217	217	0	0	0	217	2	14	10	119	58	7	6	0	1	0
Hajapara	550	243	243	0	0	0	243	8	20	11	125	55	17	7	0	0	0
Jalbanda	711	380	374	0	0	6	380	0	6	10	172	144	26	15	1	2	4
Jamtali Bangalipara	923	718	697	0	12	9	718	4	33	13	300	234	65	41	0	16	12
Jagannathpara	227	164	164	0	0	0	164	0	4	5	54	66	14	11	0	9	1
Kalidas Karbaripara	170	109	101	0	0	8	109	0	0	2	48	37	6	2	0	4	10
Madhya Boalkhali	937	766	628	0	138	0	766	18	20	15	277	219	74	39	0	23	81
Madhya Betchhari	1422	1237	1191	0	36	10	1237	47	37	16	480	442	134	41	1	13	26
Mayafapara Harikumur																	
Mahajanpara	345	173	168	1	3	1	173	4	1	6	74	54	13	7	0	1	13
Milan Karbaripara	213	124	124	0	0	0	124	0	2	0	45	51	13	6	0	4	3
Naymile Tapan Karbaripara	525	332	328	2	0	2	332	0	15	20	122	115	28	25	0	7	0
Rathichandra Karbaripara	284	124	124	0	0	0	124	3	22	4	74	17	3	1	0	0	0
Ratnamohan Karbaripara	279	207	207	0	0	0	207	0	4	6	42	96	30	15	0	14	0
Shadhanmani Karbaripara	283	189	188	1	0	0	189	1	6	8	78	61	22	9	1	2	1
Shanti Lakkipur	802	480	472	0	5	3	480	1	5	20	154	156	76	42	0	19	7
Sudhir Memberpara	500	380	380	0	0	0	380	8	20	3	105	112	61	37	0	34	0
Taidu Chhara / Taidu Chhara	270	106	105	1	0	0	106	9	3	10	51	30	3	0	0	0	0
Taracharan Karbaripara	273	148	147	1	0	0	148	1	2	6	60	50	23	4	0	2	0
Uttar Rasiknagar Armed																	
Police Camp	826	674	645	0	10	19	674	8	11	11	292	201	63	19	0	6	63
Uttar Rasiknagar	950	739	629	0	110	0	739	7	24	28	303	226	83	32	0	25	11
Chhota Hazachhara*	2320	1603	1533	0	69	1	1603	10	69	46	691	530	155	79	2	15	6
Angada Masterpara	134	86	86	0	0	0	86	0	3	0	30	35	13	3	0	0	2
Babanya Karbaripara	519	358	357	0	1	0	358	3	12	8	163	127	26	14	0	5	0
Birabahu Headmanpara	261	164	164	0	0	0	164	1	6	4	49	52	28	14	0	7	3
Chhota Hazachharapara	715	546	479	0	67	0	546	4	35	16	210	176	59	40	2	3	1
Hazachharapara	191	114	114	0	0	0	114	0	0	6	62	34	8	4	0	0	0
Joyantabikash Karbaripara	155	97	96	0	1	0	97	0	4	5	54	27	6	1	0	0	0
Paguiyachhari	149	95	95	0	0	0	95	0	3	2	48	36	5	1	0	0	0
Pradipchandra Karbaripara	196	143	142	0	0	1	143	2	6	5	75	43	10	2	0	0	0
Chhota Merung*	8757	6542	6214	12	291	25	6542	63	179	145	2483	2208	762	444	12	189	57
Angla Mahajanpara	150	121	111	0	1	9	121	1	2	3	34	52	9	5	0	5	10
Bhuiyanchhara	319	212	185	0	27	0	212	4	3	8	116	66	12	2	0	1	0
Bhuvanmohan Karbaripara																	
(Lambachhara)	324	193	193	0	0	0	193	1	4	1	86	70	27	3	0	1	0
Bipin Karbaripara	2540	2095	1893	11	187	4	2095	22	66	42	667	697	284	193	11	102	11
Birendara Karbaripara	113	78	78	0	0	0	78	0	0	4	46	21	6	1	0	0	0
Buda Chhara	105	64	64	0	0	0	64	0	2	2	23	22	10	5	0	0	0
Fulchan Karbaripara	738	541	526	0	14	1	541	4	8	14	174	171	89	68	0	12	1
Gunadhar Karbaripara	276	185	185	0	0	0	185	3	0	5	87	53	26	11	0	0	0

Administrative Unit, Location and Community	Population	Field of Education					Highest Level of Education Attained										
		Total	General	Technical	Religious	Others	Total	Attended School but Not Completed Play/Nursery/KG/Pre-Primary/Class I	Play/Nursery/KG/Pre-Primary student	Student-Class I	Class I- V	Class VI- IX	SSC/Dakhlil/O-Level/Equivalent	HSC/AIim/A-Level/Equivalent	Diploma/Nursing/Midwifery	Graduate and above**	Non-formal/Informal Education and Others
1	2	3	4	5	6	7	8	9	10	11	12	13	14	15	16	17	18
Kharendra Karbaripara	102	59	59	0	0	0	59	0	3	0	29	21	3	3	0	0	0
Kinachan Karbaripara	354	252	239	0	13	0	252	1	13	7	107	82	23	14	0	4	1
Lakhibikash Karbaripara	67	42	42	0	0	0	42	1	0	3	19	14	3	2	0	0	0
Merungpara	292	204	204	0	0	0	204	0	3	3	50	66	45	16	0	21	0
Muratimohan Karbaripara	248	123	123	0	0	0	123	1	4	3	47	47	15	5	0	1	0
Nirmalchandra Karbaripara	237	168	168	0	0	0	168	2	2	6	44	76	14	12	0	12	0
No.1 Joutha Khamar	68	52	52	0	0	0	52	0	6	3	7	27	6	1	0	2	0
No.2 Joutha Khamar	46	32	32	0	0	0	32	0	0	1	12	13	5	1	0	0	0
No.3 Joutha Khamar	132	75	75	0	0	0	75	0	1	2	29	27	7	6	0	2	1
Purnachandra Karbaripara	119	80	80	0	0	0	80	0	0	2	25	36	10	3	0	3	1
Ranyapara	133	72	72	0	0	0	72	0	3	5	34	17	10	3	0	0	0
Shibanga Karbaripara (Chamelichhara)	167	37	37	0	0	0	37	1	5	4	20	7	0	0	0	0	0
Sobahanpur	1552	1375	1316	0	48	11	1375	21	49	16	621	440	121	63	0	16	28
Surajoy Karbaripara	461	303	302	0	1	0	303	1	5	7	146	106	25	8	0	1	4
Sushil Headmanpara	214	179	178	1	0	0	179	0	0	4	60	77	12	19	1	6	0
Rengkajya*	6350	4508	4423	9	53	23	4508	32	117	168	1655	1695	453	260	9	89	30
Bara Kangrakhaiya	199	128	127	1	0	0	128	1	3	7	68	36	5	6	1	1	0
Bichitra Karbaripara	205	129	128	0	1	0	129	0	0	10	49	42	15	8	0	5	0
Changra Chharipara	174	149	142	1	6	0	149	5	1	9	51	48	13	15	1	1	5
Chhota Kangraria	193	142	142	0	0	0	142	0	0	1	70	50	15	4	0	2	0
Dakkhin Rengkajya	475	320	314	0	3	3	320	1	7	19	169	94	13	11	0	5	1
Dane Atarakchhara	117	84	84	0	0	0	84	0	4	1	26	36	9	6	0	2	0
Dayamohan Karbaripara	129	77	77	0	0	0	77	0	0	1	49	24	2	1	0	0	0
Dinanath Karbaripara	342	175	175	0	0	0	175	0	8	14	65	75	7	6	0	0	0
Indrajoy Karbaripara	232	173	168	3	1	1	173	8	4	7	58	70	16	6	3	0	1
Joyantamohan Karbaripara	141	109	105	0	4	0	109	1	4	1	39	41	13	9	0	1	0
Joykumar Karbaripara( Bagapara)	506	356	354	0	0	2	356	3	8	7	112	144	46	24	0	10	2
Kabalya Karbaripara	17	12	12	0	0	0	12	2	0	0	3	7	0	0	0	0	0
Kamalkrishna Karbaripara	39	33	33	0	0	0	33	0	0	2	12	17	2	0	0	0	0
Mahanta Headmanpara	399	399	398	0	0	1	399	0	4	12	173	140	42	15	0	12	1
Maner Manush	83	61	61	0	0	0	61	0	0	1	24	25	6	4	0	1	0
Manikchandra Karbaripara	185	152	152	0	0	0	152	0	3	3	40	93	8	1	0	4	0
Nagajya Karbaripara	70	48	48	0	0	0	48	0	0	1	17	18	5	3	0	4	0
Nala Karbaripara	98	61	61	0	0	0	61	0	9	4	26	15	3	2	0	2	0
Natunchandra Karbaripara	112	87	87	0	0	0	87	0	2	2	36	32	8	3	0	4	0
Niradmohan Karbaripara	105	60	60	0	0	0	60	0	0	1	29	22	7	1	0	0	0
Pagla Mahajanpara	136	106	96	0	0	10	106	1	4	3	36	34	14	2	0	2	10
Pravat Karbaripara	375	262	261	0	1	0	262	0	11	13	68	108	33	26	0	2	1
Rangkumar Karbaripara	84	63	63	0	0	0	63	0	1	2	24	31	5	0	0	0	0
Ranjanmani Karbaripar	435	260	260	0	0	0	260	5	3	12	107	84	30	15	0	4	0
Rasulpur	257	209	172	1	36	0	209	2	11	11	79	65	20	14	0	2	5
Sukhshanti Karbaripara	390	288	282	1	0	5	288	1	9	5	80	112	37	25	2	13	4
Surendra Karbaripara	388	239	239	0	0	0	239	1	18	4	56	94	36	27	0	3	0
Swarnakumar Karbaripara	275	188	186	1	1	0	188	0	0	12	54	74	30	14	1	3	0
Upendra Karbaripara	189	138	136	1	0	1	138	1	3	3	35	64	13	12	1	6	0
<b>Guimara Upazila</b>	<b>47622</b>	<b>35071</b>	<b>31147</b>	<b>252</b>	<b>1401</b>	<b>2271</b>	<b>35071</b>	<b>478</b>	<b>1340</b>	<b>947</b>	<b>12843</b>	<b>10691</b>	<b>3339</b>	<b>2358</b>	<b>45</b>	<b>877</b>	<b>2153</b>
Rural	37848	27481	24055	165	1093	2168	27481	414	1052	772	10467	8280	2367	1760	33	559	1777
Urban	9774	7590	7092	87	308	103	7590	64	288	175	2376	2411	972	598	12	318	376
<b>Guimara Union</b>	<b>16371</b>	<b>12267</b>	<b>11181</b>	<b>124</b>	<b>322</b>	<b>640</b>	<b>12267</b>	<b>152</b>	<b>444</b>	<b>304</b>	<b>4163</b>	<b>3813</b>	<b>1324</b>	<b>845</b>	<b>14</b>	<b>409</b>	<b>799</b>
Rural	6597	4677	4089	37	14	537	4677	88	156	129	1787	1402	352	247	2	91	423
Urban	9774	7590	7092	87	308	103	7590	64	288	175	2376	2411	972	598	12	318	376

Administrative Unit, Location and Community	Population	Field of Education					Highest Level of Education Attained										
		Total	General	Technical	Religious	Others	Total	Attended School but Not Completed Play/Nursery/KG/Pre-Primary/Class I	Play/Nursery/KG/Pre-Primary student	Student-Class I	Class I- V	Class VI- IX	SSC/Dakhil/O-Level/Equivalent	HSC/AIim/A-Level/Equivalent	Diploma/Nursing/Midwifery	Graduate and above**	Non-formal/Informal Education and Others
1	2	3	4	5	6	7	8	9	10	11	12	13	14	15	16	17	18
Bailyachhari*	2225	1658	1466	14	5	173	1658	40	59	47	614	518	163	116	2	41	58
Arbaripara	172	110	110	0	0	0	110	1	5	4	45	36	8	10	0	1	0
Chaihlaprue Karbaripara	123	104	90	0	2	12	104	0	4	1	38	29	14	4	0	1	13
Chhankhalapara	204	135	98	2	0	35	135	0	3	3	59	41	14	13	0	2	0
Dhaliapara	62	41	40	1	0	0	41	0	2	3	13	15	7	1	0	0	0
Gaibingsapara	48	27	27	0	0	0	27	1	3	0	16	3	0	2	0	2	0
Jarichandrapara	168	116	104	2	0	10	116	0	4	2	42	33	13	14	1	7	0
Jumia Punarbasan	154	82	80	2	0	0	82	5	2	5	56	12	2	0	0	0	0
Mairungpara	152	101	68	0	0	33	101	0	3	1	37	47	7	2	0	3	1
Narayanpara	122	122	95	1	0	26	122	2	2	2	34	25	13	9	1	6	28
No.2 Bailyachhari Rubber Prakalpa Gram	231	149	149	0	0	0	149	0	10	6	63	52	14	3	0	1	0
No.3 Bailyachhari Rubber Prakalpa Gram	217	149	105	0	0	44	149	0	10	5	60	51	14	7	0	0	2
Prakritaranjanpara 1no.Bailyachhari Rubber Prakalpa Gram	93	70	69	1	0	0	70	1	1	4	23	22	10	8	0	1	0
271	271	267	1	0	3	271	28	7	3	79	104	20	26	0	1	3	
Sadhupara	34	31	28	3	0	0	31	1	0	3	7	8	5	5	0	2	0
Schoolpara	174	150	136	1	3	10	150	1	3	5	42	40	22	12	0	14	11
Chhaduyapara*	828	507	498	1	4	4	507	6	15	13	229	163	54	19	0	6	2
Anu Miapara	189	117	109	0	4	4	117	0	3	1	59	44	8	0	0	0	2
Indramanipara	361	228	228	0	0	0	228	6	8	8	106	60	28	9	0	3	0
Kamindra Karbaripara	124	67	67	0	0	0	67	0	3	3	28	27	3	3	0	0	0
Rabindra Karbaripara	98	66	65	1	0	0	66	0	1	1	24	19	14	4	0	3	0
Thalipara	56	29	29	0	0	0	29	0	0	0	12	13	1	3	0	0	0
Guimara*	9774	7590	7092	87	308	103	7590	64	288	175	2376	2411	972	598	12	318	376
Baktapara	167	104	104	0	0	0	104	0	4	1	29	51	14	4	0	0	1
Barathalipara	107	80	46	28	1	5	80	1	2	2	19	40	8	0	0	0	8
Budangpara	582	434	432	0	2	0	434	1	12	15	155	140	59	36	2	14	0
Daktartila	1225	1028	1014	2	2	10	1028	7	46	14	311	386	141	81	1	26	15
Darjilingtila	480	458	457	1	0	0	458	8	16	3	79	133	107	64	2	43	3
Dewanpara	966	711	690	9	4	8	711	8	16	30	186	170	73	47	2	19	160
Dp Para	475	331	313	0	8	10	331	3	14	3	113	99	46	19	0	23	11
Guimara Bazarpara	996	918	776	5	137	0	918	1	26	20	227	267	160	103	3	110	1
Hajachhara	301	228	223	0	4	1	228	4	7	13	112	57	17	3	0	4	11
Headmanpara	258	175	173	0	2	0	175	0	8	2	65	67	21	7	0	5	0
Jamadarpara	232	196	189	1	1	5	196	4	8	2	66	68	21	18	0	5	4
Kabutarchhara	425	204	202	0	1	1	204	7	17	7	84	61	10	14	0	2	2
Kalapara	76	51	48	0	0	3	51	0	1	3	22	16	5	0	0	0	4
Kumuja Para	139	88	88	0	0	0	88	1	2	6	28	33	5	11	0	2	0
Kuntichandra Karbaripara	304	232	220	4	1	7	232	0	13	7	78	69	26	24	0	8	7
Kyamrongpara	95	92	81	0	0	11	92	0	0	1	29	11	7	1	0	0	43
Lunduikyapara	1065	906	737	0	138	31	906	6	25	16	304	269	108	72	0	27	79
Masterpara	210	141	138	0	3	0	141	0	8	5	54	51	15	3	0	2	3
Memberpara	266	251	251	0	0	0	251	3	4	8	73	83	39	24	2	15	0
Mahinya Karbaripara	224	171	125	37	0	9	171	1	6	2	67	32	18	22	0	0	23
Muslimpara	474	313	311	0	0	2	313	5	20	4	100	128	30	21	0	4	1
Pashchim Jouthakhmar	172	113	113	0	0	0	113	0	12	1	38	46	10	5	0	1	0
Purba Jouthakhmar	121	71	70	0	1	0	71	0	6	2	33	28	0	2	0	0	0
Renuchhara	210	177	174	0	3	0	177	2	11	7	58	66	19	7	0	7	0
Tarachanpara	204	117	117	0	0	0	117	2	4	1	46	40	13	10	0	1	0
Taimatai*	3544	2512	2125	22	5	360	2512	42	82	69	944	721	135	112	0	44	363
Bangkumarpara	61	30	30	0	0	0	30	2	1	0	10	14	3	0	0	0	0

Administrative Unit, Location and Community	Population	Field of Education					Highest Level of Education Attained										
		Total	General	Technical	Religious	Others	Total	Attended School but Not Completed Play/Nursery/KG/Pre-Primary/Class I	Play/Nursery/KG/Pre-Primary student	Student-Class I	Class I- V	Class VI- IX	SSC/Dakhl/O-Level/Equivalent	HSC/AIim/A-Level/Equivalent	Diploma/Nursing/Midwifery	Graduate and above**	Non-formal/Informal Education and Others
1	2	3	4	5	6	7	8	9	10	11	12	13	14	15	16	17	18
Chhatipara	46	25	25	0	0	0	25	2	2	0	11	10	0	0	0	0	0
Dewanpara	383	262	261	0	1	0	262	0	11	6	83	111	10	24	0	17	0
Dhanirampara	327	174	171	2	1	0	174	5	6	3	110	42	5	2	0	1	0
Guimarapara	99	99	37	0	0	62	99	0	5	1	14	17	2	2	0	1	57
Joykumar Memberpara	58	38	36	2	0	0	38	0	0	0	10	15	7	4	0	2	0
Kalapara	67	42	42	0	0	0	42	1	2	2	26	11	0	0	0	0	0
Khagrpara	121	91	88	3	0	0	91	0	0	7	37	32	9	5	0	0	1
Kongja Aung Chowdhurypara	252	177	161	0	0	16	177	5	0	0	78	59	12	7	0	1	15
Kyamrongpara	216	130	130	0	0	0	130	0	12	9	61	46	2	0	0	0	0
Mahinna Karbaripara	187	187	182	0	3	2	187	22	4	2	90	41	8	5	0	0	15
Masterpara	72	54	54	0	0	0	54	0	0	5	13	18	11	5	0	2	0
Natun Purindrapara	81	81	7	0	0	74	81	0	0	1	3	5	0	0	0	0	72
Niaong Singpara	57	39	39	0	0	0	39	0	0	0	21	16	2	0	0	0	0
Noapara	77	63	48	6	0	9	63	0	0	7	29	14	2	2	0	0	9
Pancha Masterpara	24	15	15	0	0	0	15	0	0	2	3	4	1	3	0	2	0
Ramanipara	155	117	74	0	0	43	117	3	7	0	34	25	3	0	0	3	42
Reserve Chandrapara	79	66	64	0	0	2	66	0	2	2	19	25	4	10	0	2	2
Rupairam Headmanpara	70	67	60	1	0	6	67	0	2	0	12	22	10	10	0	5	6
Taimatai Rubber Project- 2	340	208	203	4	0	1	208	1	4	18	97	63	12	10	0	3	0
Taimatai Rubber Project- 3	199	79	78	0	0	1	79	0	2	0	36	33	6	1	0	0	1
Taimatai Rubber Project-1	317	212	208	4	0	0	212	0	16	2	83	66	22	18	0	5	0
Taimataipara	256	256	112	0	0	144	256	1	6	2	64	32	4	4	0	0	143
<b>Hafchhari Union</b>	<b>23228</b>	<b>17331</b>	<b>15087</b>	<b>82</b>	<b>904</b>	<b>1258</b>	<b>17331</b>	<b>249</b>	<b>646</b>	<b>465</b>	<b>6756</b>	<b>5195</b>	<b>1541</b>	<b>1142</b>	<b>28</b>	<b>364</b>	<b>945</b>
Rural	23228	17331	15087	82	904	1258	17331	249	646	465	6756	5195	1541	1142	28	364	945
Urban	0	0	0	0	0	0	0	0	0	0	0	0	0	0	0	0	0
Bara Pilak*	6533	5177	4123	7	292	755	5177	86	132	103	1721	1673	581	528	10	168	175
Amtalipara	828	608	154	1	6	447	608	10	14	12	157	210	86	69	2	38	10
Baishnabpara	173	113	112	0	1	0	113	3	4	2	67	29	6	1	0	0	1
Bara Pilak Muslimpara	1891	1543	1394	2	144	3	1543	27	52	35	608	535	174	60	0	33	19
Chaindamunipara	175	102	102	0	0	0	102	0	6	0	47	34	12	3	0	0	0
Chhankholapara	33	32	32	0	0	0	32	1	0	0	25	6	0	0	0	0	0
Hajjipara	999	835	754	1	65	15	835	17	19	18	200	258	73	204	3	39	4
Pajatilipara	584	526	510	1	13	2	526	10	10	10	72	165	106	117	4	31	1
Pashchim Bara Pilak	963	773	592	2	59	120	773	10	16	6	272	255	77	42	1	13	81
Patharchhara Chakmapara	175	148	148	0	0	0	148	2	0	3	90	35	11	3	0	4	0
Riaungmarangpara	179	178	7	0	3	168	178	4	0	1	46	50	12	7	0	0	58
Sainggulipara	270	159	159	0	0	0	159	1	6	5	61	49	13	17	0	7	0
Shikhangpara	189	113	113	0	0	0	113	1	2	7	57	31	9	4	0	2	0
Thubakpara	74	47	46	0	1	0	47	0	3	4	19	16	2	1	0	1	1
Baraitali*	2129	1406	1295	4	15	92	1406	18	67	37	638	361	83	36	0	2	164
Baraitalipara	339	235	196	1	5	33	235	3	10	6	86	70	16	9	0	1	34
Chhenggulipara	452	271	267	0	4	0	271	2	14	8	153	66	14	14	0	0	0
Dolchharipara	78	78	78	0	0	0	78	0	0	0	24	17	2	2	0	0	33
Kukichharapara	439	275	241	2	3	29	275	6	25	6	95	79	28	8	0	1	27
Maniram Tripurapara	105	44	44	0	0	0	44	0	1	0	35	6	1	0	0	0	1
Nishi Karbaripara	198	103	102	0	1	0	103	3	7	6	60	17	7	2	0	0	1
Noapara	143	143	114	0	2	27	143	2	9	3	71	29	2	0	0	0	27
Prabeshpara	102	70	70	0	0	0	70	0	0	2	47	20	1	0	0	0	0
Subalchandrapara	43	26	23	0	0	3	26	0	1	3	13	5	1	0	0	0	3
Taiondangpara	142	73	73	0	0	0	73	1	0	3	29	29	10	1	0	0	0
Taruni Karbaripara	88	88	87	1	0	0	88	1	0	0	25	23	1	0	0	0	38
Hafchhari*	7785	5985	5386	31	451	117	5985	106	233	207	2436	1740	507	373	11	110	262



Administrative Unit, Location and Community	Population	Field of Education					Highest Level of Education Attained										
		Total	General	Technical	Religious	Others	Total	Attended School but Not Completed Play/Nursery/KG/Pre-Primary/Class I	Play/Nursery/KG/Pre-Primary student	Student-Class I	Class I- V	Class VI- IX	SSC/Dakhil/O-Level/Equivalent	HSC/AIim/A-Level/Equivalent	Diploma/Nursing/Midwifery	Graduate and above**	Non-formal/Informal Education and Others
1	2	3	4	5	6	7	8	9	10	11	12	13	14	15	16	17	18
Chhota Hafchharipara	451	372	297	9	16	50	372	3	9	20	145	97	17	4	0	0	77
Chhota Kalapanipara	229	229	225	4	0	0	229	0	7	3	48	57	20	9	0	9	76
Chhota Pilakpara	46	25	25	0	0	0	25	0	1	2	6	8	7	0	0	0	1
Hafchharipara	982	775	644	5	105	21	775	6	36	24	404	201	44	25	0	10	25
Hatimurapara	1044	922	859	3	51	9	922	55	30	27	379	292	59	52	1	5	22
Jaliapara	1436	1193	1088	8	91	6	1193	19	20	23	348	298	193	185	9	70	28
Kalapani Bangalipara	684	530	475	0	55	0	530	7	29	18	220	174	46	21	0	4	11
Kalapanipara	455	252	241	0	10	1	252	2	18	8	94	78	23	18	0	0	11
Madhyam Hafchharipara	342	280	192	0	88	0	280	4	13	18	145	75	12	9	0	4	0
Patharchhara Marmapara	325	223	219	0	0	4	223	1	7	7	84	77	25	17	0	1	4
Patharchhara Chakmapara	253	203	193	1	9	0	203	2	10	2	82	75	12	8	0	6	6
Remrapara	438	260	235	0	0	25	260	0	23	14	127	73	13	10	0	0	0
Riaung Marampara	218	160	159	1	0	0	160	2	4	7	60	60	11	13	1	1	1
Shatghar Tilapara	199	155	133	0	22	0	155	2	7	6	84	43	11	2	0	0	0
Wakchharipara	332	179	174	0	4	1	179	3	13	16	83	56	8	0	0	0	0
Natun Para	351	227	227	0	0	0	227	0	6	12	127	76	6	0	0	0	0
Lubre Maram*	2998	2141	1999	26	57	59	2141	14	86	36	822	691	214	135	6	67	70
Baidyapara	177	105	105	0	0	0	105	0	2	0	53	38	7	5	0	0	0
Bara Thalipara	196	127	125	0	2	0	127	0	6	2	50	56	9	3	0	1	0
Chairmanpara	306	282	228	0	2	52	282	0	6	11	104	69	21	15	0	3	53
Hajipara	359	250	204	0	43	3	250	0	17	6	118	87	11	8	0	2	1
Headmanpara	266	198	198	0	0	0	198	4	4	5	59	59	25	24	2	16	0
Kumaijyapara	12	8	8	0	0	0	8	1	0	0	4	3	0	0	0	0	0
Lubrepara	538	414	391	22	1	0	414	2	14	3	133	138	53	35	3	29	4
Madhya Bara Thalipara	30	18	18	0	0	0	18	0	1	0	6	6	2	3	0	0	0
Mag Baidyapara	200	123	121	0	1	1	123	0	10	1	63	44	3	0	0	0	2
Mangtu Karbaripara	193	125	120	3	0	2	125	0	7	0	49	40	20	4	0	3	2
Naikkapara	95	83	83	0	0	0	83	3	0	0	50	22	6	1	0	0	1
Natunpara	467	318	309	0	8	1	318	4	16	2	84	109	52	35	1	11	4
Paingdongpara	52	21	21	0	0	0	21	0	0	0	14	7	0	0	0	0	0
Thoaungri Karbaripara	107	69	68	1	0	0	69	0	3	6	35	13	5	2	0	2	3
Nakrai*	1102	831	716	2	1	112	831	9	35	23	352	192	29	14	0	5	172
Batyapara	63	37	34	0	0	3	37	0	0	0	10	16	5	2	0	0	4
Nakraipara	481	362	287	1	0	74	362	5	22	14	177	57	6	5	0	1	75
Prabeh Chandrapara	45	45	45	0	0	0	45	0	0	0	15	13	0	0	0	0	17
Sindukchhari Mukhpara	387	271	235	1	1	34	271	0	13	5	105	88	16	7	0	4	33
Subalchandrapara	126	116	115	0	0	1	116	4	0	4	45	18	2	0	0	0	43
Taikarma*	2681	1791	1568	12	88	123	1791	16	93	59	787	538	127	56	1	12	102
Baraitalipara	383	200	198	2	0	0	200	1	15	5	89	53	24	7	0	2	4
Chhankholapara	446	371	288	4	1	78	371	3	9	13	121	112	22	10	0	3	78
Chhota Pilakpara	124	80	76	0	0	4	80	0	11	2	45	19	2	1	0	0	0
Ferkumarpara	248	150	145	1	0	4	150	1	8	8	65	57	5	2	1	0	3
Kachubantipara	34	24	16	0	0	8	24	1	2	1	11	7	2	0	0	0	0
Rajendra Memberpara	362	165	164	0	0	1	165	6	26	12	91	21	6	2	0	1	0
Saludangpara	62	43	39	0	0	4	43	0	5	0	32	6	0	0	0	0	0
Sonaram Karbaripara	136	96	80	0	0	16	96	2	6	3	57	23	0	0	0	0	5
Taikarma Bangalipara	419	372	279	2	83	8	372	2	2	7	157	140	33	19	0	4	8
Taikarmapara	467	290	283	3	4	0	290	0	9	8	119	100	33	15	0	2	4
<b>Sindukchhari Union</b>	<b>8023</b>	<b>5473</b>	<b>4879</b>	<b>46</b>	<b>175</b>	<b>373</b>	<b>5473</b>	<b>77</b>	<b>250</b>	<b>178</b>	<b>1924</b>	<b>1683</b>	<b>474</b>	<b>371</b>	<b>3</b>	<b>104</b>	<b>409</b>
Rural	8023	5473	4879	46	175	373	5473	77	250	178	1924	1683	474	371	3	104	409
Urban	0	0	0	0	0	0	0	0	0	0	0	0	0	0	0	0	0
Debalchhari*	2631	1653	1521	17	7	108	1653	25	87	57	596	546	146	73	0	16	107

Administrative Unit, Location and Community	Population	Field of Education					Highest Level of Education Attained										
		Total	General	Technical	Religious	Others	Total	Attended School but Not Completed Play/Nursery/KG/Pre-Primary/Class I	Play/Nursery/KG/Pre-Primary student	Student-Class I	Class I- V	Class VI- IX	SSC/Dakhil/O-Level/Equivalent	HSC/AIim/A-Level/Equivalent	Diploma/Nursing/Midwifery	Graduate and above**	Non-formal/Informal Education and Others
1	2	3	4	5	6	7	8	9	10	11	12	13	14	15	16	17	18
Baganbari	190	88	88	0	0	0	88	0	17	6	34	24	5	2	0	0	0
Banshpara	179	122	118	2	2	0	122	1	7	3	38	46	14	9	0	2	2
Baraichhari Chakmapara	164	81	81	0	0	0	81	0	1	4	34	29	10	3	0	0	0
Baruichharipara	123	68	67	0	0	1	68	0	4	0	28	21	11	3	0	1	0
Chairmanpara	192	120	117	3	0	0	120	2	13	7	37	35	17	6	0	3	0
Chakmapara	113	79	78	0	0	1	79	0	1	1	27	29	5	10	0	5	1
Chhota Pilakpara	148	111	110	0	1	0	111	6	0	0	42	50	11	2	0	0	0
Debalchhari	204	161	154	7	0	0	161	0	11	4	58	53	21	13	0	1	0
Debalchhari Bazarpara	90	68	68	0	0	0	68	0	1	4	24	31	2	4	0	2	0
Dhurungpara	174	113	109	4	0	0	113	1	3	0	38	44	13	13	0	1	0
Gariachhari Camppara	80	54	54	0	0	0	54	8	0	0	21	22	3	0	0	0	0
Lichubagan	180	107	107	0	0	0	107	3	1	14	32	44	12	1	0	0	0
Mahajanpara	90	57	56	0	1	0	57	0	2	2	23	20	6	4	0	0	0
Manachharipara	177	177	72	0	0	105	177	1	10	3	42	12	4	1	0	0	104
Nakabaipara	186	93	91	1	0	1	93	1	1	5	59	23	3	1	0	0	0
Pashchim Baraichhari	79	30	30	0	0	0	30	1	3	0	19	5	2	0	0	0	0
Purba Dhurungpara	105	54	54	0	0	0	54	0	3	2	12	31	6	0	0	0	0
Singhapara	157	70	67	0	3	0	70	1	9	2	28	27	1	1	0	1	0
Goichhari*	1513	1131	989	5	1	136	1131	25	39	39	436	329	72	35	0	13	143
Akbari Panchharipara	60	42	39	0	0	3	42	0	0	2	15	18	6	1	0	0	0
Akbaripara	107	72	71	0	1	0	72	2	6	6	37	15	2	1	0	3	0
Chonggra Chharipara	163	146	103	0	0	43	146	8	0	8	46	26	3	0	0	1	54
Gariachharipara	193	135	135	0	0	0	135	3	13	2	44	55	5	11	0	2	0
Goichhari	212	212	121	1	0	90	212	0	5	8	39	44	18	8	0	1	89
Goichhari Bazarpara	124	86	85	1	0	0	86	1	3	1	43	29	2	4	0	3	0
Kalachharipara	65	38	38	0	0	0	38	0	1	0	10	17	6	4	0	0	0
Lambachharapara	96	69	67	2	0	0	69	0	3	2	10	40	10	4	0	0	0
Mechyupara	273	198	197	1	0	0	198	6	1	4	116	51	18	1	0	1	0
Puratan Gariachharipara	59	41	41	0	0	0	41	1	1	3	27	7	1	0	0	1	0
Purba Gariachhari	120	69	69	0	0	0	69	4	3	0	37	24	1	0	0	0	0
Sagalachharipara	41	23	23	0	0	0	23	0	3	3	12	3	0	1	0	1	0
Sindukchhari*	3518	2485	2171	21	165	128	2485	20	107	81	786	762	242	257	3	71	156
Camppara	234	211	205	0	2	4	211	0	4	1	8	38	22	120	0	18	0
Chhota Murapara	182	125	124	0	0	1	125	4	1	7	70	34	6	2	0	0	1
Jagannathpara	221	100	100	0	0	0	100	0	1	2	32	43	16	6	0	0	0
Manajoy Karbaripara	380	244	242	2	0	0	244	1	18	10	64	102	28	18	0	3	0
Murapara	177	138	135	2	0	1	138	1	4	2	53	41	12	4	0	3	18
Nakraipara	138	125	85	0	39	1	125	0	3	4	60	29	16	13	0	0	0
Natun Murapara	223	122	121	0	1	0	122	1	12	3	45	39	11	9	0	2	0
Natunpara	326	193	190	3	0	0	193	2	10	17	64	82	13	5	0	0	0
Pankhimura	190	190	75	2	0	113	190	2	10	2	23	31	5	4	0	0	113
Ramgopalpara	131	86	83	2	0	1	86	2	5	3	28	31	10	7	0	0	0
Rathi Mahajanpara	51	31	31	0	0	0	31	0	2	2	8	10	4	3	0	2	0
Roazapara	120	83	82	1	0	0	83	1	5	5	27	34	5	5	0	1	0
Sindukchhari Bazarpara	419	337	271	5	60	1	337	3	4	10	125	95	43	35	1	20	1
Sindukchhari Guchchhagram	271	206	144	1	61	0	206	1	6	4	81	69	22	9	1	4	9
Sindukchhari Mukhpara	105	69	68	0	1	0	69	0	5	3	32	23	4	1	0	0	1
Sukanta Mahajanpara	165	127	118	3	0	6	127	1	7	0	32	28	16	13	1	16	13
Thandachhari	185	98	97	0	1	0	98	1	10	6	34	33	9	3	0	2	0
Tindukchhari*	361	204	198	3	2	1	204	7	17	1	106	46	14	6	0	4	3
Badalghat	157	123	123	0	0	0	123	5	3	0	78	23	6	4	0	3	1
Tindukchhari	66	31	27	3	0	1	31	0	4	0	11	9	6	1	0	0	0

Administrative Unit, Location and Community	Population	Field of Education					Highest Level of Education Attained										
		Total	General	Technical	Religious	Others	Total	Attended School but Not Completed Play/Nursery/KG/Pre-Primary/Class I	Play/Nursery/KG/Pre-Primary student	Student-Class I	Class I- V	Class VI- IX	SSC/Dakhil/O-Level/Equivalent	HSC/AIim/A-Level/Equivalent	Diploma/Nursing/Midwifery	Graduate and above**	Non-formal/Informal Education and Others
1	2	3	4	5	6	7	8	9	10	11	12	13	14	15	16	17	18
Tindukchhari Mukhpara	138	50	48	0	2	0	50	2	10	1	17	14	2	1	0	1	2
<b>Khagrachhari Sadar Upazila</b>	<b>123633</b>	<b>101022</b>	<b>92163</b>	<b>1989</b>	<b>3206</b>	<b>3664</b>	<b>101022</b>	<b>1009</b>	<b>2827</b>	<b>1959</b>	<b>28677</b>	<b>29001</b>	<b>13885</b>	<b>11119</b>	<b>621</b>	<b>7742</b>	<b>4182</b>
Rural	57819	44312	39605	795	1225	2687	44312	499	1389	911	14767	14213	5070	3348	110	1339	2666
Urban	65814	56710	52558	1194	1981	977	56710	510	1438	1048	13910	14788	8815	7771	511	6403	1516
<b>Khagrachhari Paurashave Ward No. 01</b>	<b>53762</b>	<b>48281</b>	<b>44565</b>	<b>1061</b>	<b>1923</b>	<b>732</b>	<b>48281</b>	<b>379</b>	<b>1177</b>	<b>827</b>	<b>10929</b>	<b>12057</b>	<b>7866</b>	<b>7110</b>	<b>500</b>	<b>6159</b>	<b>1277</b>
Bangalkati (Part)*	6017	5628	5401	173	4	50	5628	39	79	63	952	1201	1110	1004	107	1007	66
Ananta Masterpara	388	387	353	14	0	20	387	0	5	0	47	86	91	36	11	90	21
Bgb Camp Area Sector H/Q	599	596	592	3	1	0	596	2	5	3	29	24	213	253	4	62	1
Dakkhin Khabang Paria	1272	1203	1184	19	0	0	1203	6	15	15	209	252	264	206	25	211	0
Latu Miapara	133	133	129	0	0	4	133	6	1	1	33	52	17	8	1	1	13
Pashchim Narankhaiya	700	665	597	60	1	7	665	0	13	9	102	137	86	125	23	170	0
Singinala	1044	836	832	2	0	2	836	6	6	9	266	280	115	91	3	52	8
Swanirvar Bazar	16	16	16	0	0	0	16	0	0	0	3	5	5	1	0	2	0
Upalipara	415	399	366	24	0	9	399	2	13	5	54	71	48	64	13	120	9
Uttar Khabang Paria	1450	1393	1332	51	2	8	1393	17	21	21	209	294	271	220	27	299	14
<b>Ward No. 02</b>	<b>7831</b>	<b>6695</b>	<b>6036</b>	<b>246</b>	<b>383</b>	<b>30</b>	<b>6695</b>	<b>73</b>	<b>166</b>	<b>143</b>	<b>1689</b>	<b>1661</b>	<b>891</b>	<b>1188</b>	<b>62</b>	<b>641</b>	<b>181</b>
Bangalkati (Part)*	7831	6695	6036	246	383	30	6695	73	166	143	1689	1661	891	1188	62	641	181
College Gate Elaka	397	321	293	7	21	0	321	2	5	11	106	93	42	31	3	22	6
Collegepara	219	209	200	8	1	0	209	0	2	4	29	41	35	34	6	58	0
Forest Aera	33	33	30	1	2	0	33	0	2	0	5	5	11	3	1	6	0
Greater Comillatila	1897	1388	1252	44	91	1	1388	6	48	46	533	416	144	130	2	35	28
Khejur Bagan	193	183	148	26	9	0	183	0	3	4	28	41	23	22	7	54	1
Mahammadpur	917	845	719	26	85	15	845	49	18	12	327	212	78	90	2	56	1
Purba Narankhaiya	265	256	236	20	0	0	256	0	2	1	47	54	59	28	9	56	0
Sabujbag	1874	1478	1333	34	108	3	1478	12	45	41	426	441	227	156	20	97	13
Kadertila	237	210	189	5	15	1	210	0	2	5	45	74	23	23	0	26	12
Talukdarpara	368	359	291	42	26	0	359	0	10	9	63	92	57	56	4	68	0
Cantonment Area	1431	1413	1345	33	25	10	1413	4	29	10	80	192	192	615	8	163	120
<b>Ward No. 03</b>	<b>6724</b>	<b>6229</b>	<b>5243</b>	<b>112</b>	<b>622</b>	<b>252</b>	<b>6229</b>	<b>27</b>	<b>159</b>	<b>102</b>	<b>1504</b>	<b>1705</b>	<b>930</b>	<b>632</b>	<b>42</b>	<b>660</b>	<b>468</b>
Bangalkati (Part)*	6724	6229	5243	112	622	252	6229	27	159	102	1504	1705	930	632	42	660	468
Arambag	1309	1220	1090	24	106	0	1220	5	37	26	277	311	202	153	12	185	12
Bus Terminal Elaka	44	37	34	1	2	0	37	0	0	0	16	12	3	3	1	2	0
Muslimpara	1711	1574	1002	8	398	166	1574	6	33	13	417	418	134	104	6	91	352
Pashchim Mahajanpara	505	487	448	8	7	24	487	2	11	8	58	116	114	64	5	81	28
Shabda Miapara	1177	1075	1003	25	46	1	1075	1	29	32	332	332	171	99	3	68	8
Shantinagar	1978	1836	1666	46	63	61	1836	13	49	23	404	516	306	209	15	233	68
<b>Ward No. 04</b>	<b>3990</b>	<b>3662</b>	<b>3313</b>	<b>78</b>	<b>161</b>	<b>110</b>	<b>3662</b>	<b>23</b>	<b>114</b>	<b>54</b>	<b>701</b>	<b>950</b>	<b>630</b>	<b>541</b>	<b>38</b>	<b>533</b>	<b>78</b>
Bangalkati (Part)*	1647	1558	1509	32	10	7	1558	10	29	18	244	388	306	246	24	280	13
Mahajanpara	1350	1279	1237	28	7	7	1279	9	23	13	187	307	248	205	21	254	12
Narikelbagan	297	279	272	4	3	0	279	1	6	5	57	81	58	41	3	26	1
Golabari (Part)*	2343	2104	1804	46	151	103	2104	13	85	36	457	562	324	295	14	253	65
Bhangabridge Development Board	38	33	28	0	5	0	33	0	1	1	10	8	6	5	0	2	0
Residential Elaka	131	126	114	11	1	0	126	0	1	0	12	34	23	21	2	33	0
Kalabagan	1312	1129	928	23	113	65	1129	13	61	14	296	350	164	135	5	71	20
Masterpara	712	674	602	7	27	38	674	0	20	17	121	137	96	113	5	120	45
Old Police Line	58	58	58	0	0	0	58	0	1	1	7	5	23	11	0	10	0
Roads & Highways Residential Elaka	92	84	74	5	5	0	84	0	1	3	11	28	12	10	2	17	0
<b>Ward No. 05</b>	<b>4810</b>	<b>4488</b>	<b>4121</b>	<b>102</b>	<b>235</b>	<b>30</b>	<b>4488</b>	<b>31</b>	<b>91</b>	<b>89</b>	<b>817</b>	<b>998</b>	<b>805</b>	<b>840</b>	<b>31</b>	<b>682</b>	<b>104</b>
Golabari (Part)*	4041	3782	3428	96	229	29	3782	27	76	81	690	803	697	694	27	586	101
Collectorate Area	436	366	331	7	28	0	366	2	6	1	65	88	65	55	3	61	20

Administrative Unit, Location and Community	Population	Field of Education					Highest Level of Education Attained										
		Total	General	Technical	Religious	Others	Total	Attended School but Not Completed Play/Nursery/KG/Pre-Primary/Class I	Play/Nursery/KG/Pre-Primary student	Student-Class I	Class I- V	Class VI- IX	SSC/Dakhl/O-Level/Equivalent	HSC/AIim/A-Level/Equivalent	Diploma/Nursing/Midwifery	Graduate and above**	Non-formal/Informal Education and Others
1	2	3	4	5	6	7	8	9	10	11	12	13	14	15	16	17	18
Galachipa	198	162	139	4	18	1	162	0	7	8	44	48	20	19	0	15	1
Govt. High School Elaka	91	88	79	1	7	1	88	2	0	1	16	22	16	13	0	18	0
Islampur	1018	959	805	18	131	5	959	1	29	37	201	212	119	195	10	124	31
Khagrapur	451	440	397	27	11	5	440	12	8	10	79	74	68	94	4	86	5
Nensy Bazar	93	90	85	1	3	1	90	0	4	1	24	21	6	25	0	7	2
No.1 Kadamtoli	466	466	451	2	0	13	466	1	11	8	75	110	80	74	5	65	37
Office Tila	92	92	85	2	5	0	92	1	0	1	13	20	11	16	0	30	0
Police Line Elaka	588	532	511	12	9	0	532	1	5	9	71	105	211	86	0	43	1
Ps And T&T Area	305	301	285	5	9	2	301	1	1	3	51	52	57	71	0	63	2
Public Health Area	64	63	50	8	5	0	63	2	1	0	9	18	9	13	0	10	1
Purba Kalabagan	189	173	165	5	3	0	173	3	4	0	37	26	29	26	4	44	0
Resthouse Aera	50	50	45	4	0	1	50	1	0	2	5	7	6	7	1	20	1
Perachhara (Part)*	769	706	693	6	6	1	706	4	15	8	127	195	108	146	4	96	3
Ramanimohanpara	769	706	693	6	6	1	706	4	15	8	127	195	108	146	4	96	3
<b>Ward No. 06</b>	<b>7523</b>	<b>5984</b>	<b>5463</b>	<b>57</b>	<b>350</b>	<b>114</b>	<b>5984</b>	<b>79</b>	<b>169</b>	<b>127</b>	<b>2391</b>	<b>1777</b>	<b>665</b>	<b>393</b>	<b>19</b>	<b>196</b>	<b>168</b>
Golabari (Part)*	7523	5984	5463	57	350	114	5984	79	169	127	2391	1777	665	393	19	196	168
Adc Hill Area	1479	1098	1038	4	53	3	1098	12	27	27	461	365	127	44	1	23	11
Garugari Gap Elaka	731	645	640	1	3	1	645	16	14	11	290	181	87	25	0	14	7
Harinathpara Elaka	1236	942	810	19	102	11	942	12	34	14	398	286	101	52	2	21	22
Mohammadpur Area	1073	837	725	8	104	0	837	7	25	22	347	287	79	51	2	12	5
Rasulpur Elaka	631	492	451	1	13	27	492	7	16	6	216	131	43	32	1	6	34
Shalban Adarshapara	926	705	680	2	22	1	705	1	15	38	323	168	59	65	3	32	1
Shsiban Athara Paribar	1447	1265	1119	22	53	71	1265	24	38	9	356	359	169	124	10	88	88
<b>Ward No. 07</b>	<b>7574</b>	<b>7267</b>	<b>6923</b>	<b>179</b>	<b>48</b>	<b>117</b>	<b>7267</b>	<b>58</b>	<b>201</b>	<b>106</b>	<b>1135</b>	<b>1541</b>	<b>1149</b>	<b>1263</b>	<b>126</b>	<b>1556</b>	<b>132</b>
Golabari (Part)*	7574	7267	6923	179	48	117	7267	58	201	106	1135	1541	1149	1263	126	1556	132
Anandanagar	1771	1702	1658	22	4	18	1702	16	44	23	345	426	326	271	12	221	18
Haspatal Elaka	190	184	162	14	8	0	184	0	4	5	31	50	35	30	6	21	2
Madhupur	776	762	717	24	0	21	762	10	28	10	79	117	139	126	22	210	21
Maitripur	620	593	567	26	0	0	593	1	16	7	75	96	82	121	29	162	4
Manpura Residential Elaka	193	187	184	0	3	0	187	1	6	2	23	38	35	41	0	40	1
Milanpur	1114	1111	1035	33	18	25	1111	25	30	18	151	238	164	174	6	283	22
Mollapara	327	313	307	0	6	0	313	0	10	8	59	44	46	74	0	67	5
Natunpara	512	488	474	14	0	0	488	1	15	9	78	72	50	90	14	159	0
Pankhaiyapara	1877	1733	1640	38	4	51	1733	4	46	21	233	389	255	311	35	382	57
Shishusadan Elaka	103	103	103	0	0	0	103	0	0	0	48	48	1	4	0	2	0
Tekpara	44	44	42	0	0	2	44	0	2	1	9	9	10	8	0	3	2
Wapda Elaka	47	47	34	8	5	0	47	0	0	2	4	14	6	13	2	6	0
<b>Ward No. 08</b>	<b>2015</b>	<b>1812</b>	<b>1744</b>	<b>13</b>	<b>52</b>	<b>3</b>	<b>1812</b>	<b>15</b>	<b>43</b>	<b>38</b>	<b>407</b>	<b>520</b>	<b>306</b>	<b>242</b>	<b>12</b>	<b>195</b>	<b>34</b>
Golabari (Part)*	2015	1812	1744	13	52	3	1812	15	43	38	407	520	306	242	12	195	34
Basundhara Elaka	267	250	247	2	1	0	250	4	8	4	41	68	49	37	2	35	2
Chaihlaupara	194	181	179	2	0	0	181	3	3	1	40	34	37	29	1	33	0
Dakkhin Adalat Road	82	77	76	1	0	0	77	0	0	0	10	25	14	12	0	16	0
Eidgapara	67	51	51	0	0	0	51	0	2	1	8	7	9	10	1	13	0
Masjid Road Elaka	34	19	19	0	0	0	19	1	0	0	5	3	3	6	0	1	0
Narayanmandir Elaka	56	49	44	0	3	2	49	0	0	4	9	17	7	10	0	2	0
Nayanpur Elaka	638	585	560	5	20	0	585	3	11	16	124	219	102	67	6	30	7
Pankhaiyapara Road	116	113	112	1	0	0	113	0	6	0	34	27	10	14	0	22	0
Pashchim Shahid Kader Road	67	63	61	1	0	1	63	0	2	3	12	16	14	8	1	7	0
Purba Shahid Kader Road	81	75	75	0	0	0	75	1	1	0	7	18	19	19	0	9	1
Shabji Market Elaka	199	158	136	1	21	0	158	1	1	5	38	26	27	17	1	18	24
Shutki Sarak Elaka	27	27	27	0	0	0	27	0	2	0	7	10	4	1	0	3	0
Uttar Mehedi Road	187	164	157	0	7	0	164	2	7	4	72	50	11	12	0	6	0

Administrative Unit, Location and Community	Population	Field of Education					Highest Level of Education Attained										
		Total	General	Technical	Religious	Others	Total	Attended School but Not Completed Play/Nursery/KG/Pre-Primary/Class I	Play/Nursery/KG/Pre-Primary student	Student-Class I	Class I- V	Class VI- IX	SSC/Dakhil/O-Level/Equivalent	HSC/AIim/A-Level/Equivalent	Diploma/Nursing/Midwifery	Graduate and above**	Non-formal/Informal Education and Others
1	2	3	4	5	6	7	8	9	10	11	12	13	14	15	16	17	18
<b>Ward No. 09</b>	<b>7278</b>	<b>6516</b>	<b>6321</b>	<b>101</b>	<b>68</b>	<b>26</b>	<b>6516</b>	<b>34</b>	<b>155</b>	<b>105</b>	<b>1333</b>	<b>1704</b>	<b>1380</b>	<b>1007</b>	<b>63</b>	<b>689</b>	<b>46</b>
Golabari (Part)*	7278	6516	6321	101	68	26	6516	34	155	105	1333	1704	1380	1007	63	689	46
Ansunagar	440	395	376	1	18	0	395	4	14	3	72	73	170	26	0	33	0
Aparna Chowdhurypara	491	461	450	5	4	2	461	2	16	6	69	120	71	78	9	89	1
Aparna Masterpara	94	83	83	0	0	0	83	0	3	1	13	25	13	14	3	11	0
Apbn Muslimpara	764	715	697	11	4	3	715	2	12	12	121	167	212	124	1	43	21
Battali Elaka	121	93	92	1	0	0	93	1	2	2	21	27	21	11	1	7	0
Dakkhin Mehedibag	215	165	141	3	20	1	165	5	18	2	90	33	12	4	0	1	0
Futbil Elaka	104	81	81	0	0	0	81	0	1	0	21	27	13	14	0	5	0
Kaladeba	600	493	483	9	1	0	493	1	5	11	124	133	83	82	7	47	0
Kalyanpur	1088	1042	1013	6	6	17	1042	2	20	19	173	263	187	175	9	175	19
Battali Chakma Para	160	143	139	4	0	0	143	0	3	1	32	39	30	20	3	15	0
Krishnanagor	258	222	209	12	1	0	222	3	3	6	59	71	25	42	4	9	0
Rajyamanipara	495	448	442	5	0	1	448	1	3	9	97	92	148	64	4	30	0
Rukhai Chowdhurypara	619	561	540	16	5	0	561	2	9	12	116	165	104	85	5	63	0
Rupnagar Elaka	583	540	525	8	7	0	540	3	21	11	113	165	101	79	1	44	2
Swapnamohan Karbaripara	180	141	141	0	0	0	141	0	3	2	55	42	17	11	1	10	0
Tentultala	426	391	384	6	0	1	391	5	7	2	71	119	75	75	7	28	2
Upper Perachhara	640	542	525	14	2	1	542	3	15	6	86	143	98	103	8	79	1
<b>Bhaibonchhara Union</b>	<b>20470</b>	<b>14158</b>	<b>13190</b>	<b>333</b>	<b>60</b>	<b>575</b>	<b>14158</b>	<b>202</b>	<b>533</b>	<b>369</b>	<b>5098</b>	<b>4482</b>	<b>1494</b>	<b>1031</b>	<b>22</b>	<b>383</b>	<b>544</b>
Rural	8418	5729	5197	200	2	330	5729	71	272	148	2117	1751	545	370	11	139	305
Urban	12052	8429	7993	133	58	245	8429	131	261	221	2981	2731	949	661	11	244	239
Bhaibonchhara*	12052	8429	7993	133	58	245	8429	131	261	221	2981	2731	949	661	11	244	239
Akkhayanipara	59	49	39	7	0	3	49	0	0	2	10	12	12	9	0	2	2
Almanipara	249	106	106	0	0	0	106	5	13	7	49	26	3	3	0	0	0
Baishnabpara	69	53	52	0	0	1	53	1	2	4	20	17	4	1	0	3	1
Bara Rai Taisapara	156	94	94	0	0	0	94	0	1	6	37	36	7	6	0	1	0
Bhaibonchhara Bazar Area	182	165	153	1	5	6	165	0	7	3	47	65	22	10	0	5	6
Bilpara	120	85	77	2	0	6	85	0	2	1	13	39	11	11	0	1	7
Chhota Nala	290	219	208	11	0	0	219	1	4	2	63	64	41	33	0	11	0
Chhota Rai Taisapara	71	46	46	0	0	0	46	1	2	0	12	20	3	5	0	3	0
Chittaranjanpara	80	62	57	5	0	0	62	0	1	3	20	26	6	5	0	1	0
Adarsha Muslimpara	177	152	152	0	0	0	152	4	10	9	61	48	10	9	0	1	0
Dakkhin Pakujyachharipara	143	109	109	0	0	0	109	1	2	0	25	54	20	3	0	4	0
Dewanpara	549	377	367	6	1	3	377	6	10	4	105	126	48	51	2	23	2
Dhanendra Karbaripara	153	66	64	0	0	2	66	0	11	5	37	12	1	0	0	0	0
Dhrungcharjapara	83	64	64	0	0	0	64	0	0	1	15	26	7	10	0	5	0
Foresttila	176	138	138	0	0	0	138	1	5	3	29	65	11	17	0	7	0
Garjan Tilapara	167	112	111	1	0	0	112	3	3	2	39	44	13	6	0	2	0
Harikunjapara	326	193	189	3	0	1	193	2	11	18	115	34	7	3	0	2	1
Headmanpara	136	108	106	1	0	1	108	0	3	1	32	40	19	10	0	2	1
Hindupara	55	43	42	1	0	0	43	0	0	1	15	16	7	2	1	1	0
Kukichhara	296	233	221	8	0	4	233	0	1	6	83	78	30	19	1	11	4
Lambapara	110	85	84	0	0	1	85	2	3	1	23	33	10	10	0	3	0
Madanmohanpara	42	33	32	1	0	0	33	0	0	0	9	14	4	4	0	2	0
Mrachanaipara	579	413	410	0	0	3	413	2	5	7	180	138	39	24	1	13	4
Munigrampara	449	352	350	2	0	0	352	5	8	6	94	123	51	45	1	19	0
Nabakumarpara	121	81	74	0	0	7	81	6	0	1	55	12	1	0	0	0	6
Nakshatali	134	96	92	2	0	2	96	0	6	0	23	33	19	10	0	3	2
No.1 Prakalpa Gram	159	91	89	2	0	0	91	2	4	0	36	37	10	1	0	1	0
No.10 Prakalpa Gram	372	267	259	0	5	3	267	6	12	4	128	82	22	11	0	2	0
No.2 Prakalpa Banpara	181	104	104	0	0	0	104	0	2	2	59	25	8	5	0	3	0



Administrative Unit, Location and Community	Population	Field of Education					Highest Level of Education Attained											
		Total	General	Technical	Religious	Others	Total	Attended School but Not Completed Play/Nursery/KG/Pre-Primary/Class I	Play/Nursery/KG/Pre-Primary student	Student-Class I	Class I- V	Class VI- IX	SSC/Dakhil/O-Level/Equivalent	HSC/AIim/A-Level/Equivalent	Diploma/Nursing/Midwifery	Graduate and above**	Non-formal/Informal Education and Others	
1	2	3	4	5	6	7	8	9	10	11	12	13	14	15	16	17	18	
No.3 Natun Bagan Prkalpa	163	110	109	0	0	1	110	0	3	4	49	46	6	2	0	0	0	
No.3 Prkalpa Gram	91	71	64	7	0	0	71	3	0	1	24	25	7	9	2	0	0	
No.4 Natun Bagan Prkalpa	263	249	159	0	0	90	249	1	9	10	67	55	14	4	0	0	89	
No.4 Prkalpa Gram	312	212	203	9	0	0	212	14	2	7	105	48	26	7	0	3	0	
No.5 Prkalpa Gram	348	276	263	13	0	0	276	2	7	4	89	101	47	16	0	10	0	
No.6 Noapara	154	106	106	0	0	0	106	4	0	8	30	24	11	28	0	1	0	
No.6 Prkalpa Gram	298	151	150	1	0	0	151	2	7	4	58	67	4	9	0	0	0	
No.7 Prkalpa Gram	273	211	200	10	0	1	211	20	5	2	66	54	34	22	0	6	2	
No.8 Prkalpa Gram	349	191	191	0	0	0	191	0	4	10	83	69	20	4	0	1	0	
No.9 Prkalpa Gram	271	163	159	1	0	3	163	1	13	4	84	50	7	2	0	0	2	
Noapara	128	56	56	0	0	0	56	0	0	2	24	22	6	0	0	2	0	
Pashchim Muslimpara	282	242	242	0	0	0	242	7	12	1	88	92	17	15	0	8	2	
Police Fari	139	121	108	0	13	0	121	0	1	2	20	34	41	15	0	6	2	
Pratibandhakpara	112	86	77	9	0	0	86	0	0	0	29	27	15	14	0	1	0	
Purba Muslimpara	516	472	346	1	28	97	472	3	17	7	117	143	42	34	0	13	96	
Purnabijoy Karbaripara	134	110	107	3	0	0	110	0	1	1	36	37	15	15	0	5	0	
Rabidhanpara	286	173	173	0	0	0	173	6	14	8	84	49	11	1	0	0	0	
Rabijoypara	333	231	226	5	0	0	231	1	7	7	74	88	31	18	0	5	0	
Ranjanmanipara	143	107	104	3	0	0	107	0	1	2	28	48	16	10	0	2	0	
Ratanjoypara	253	166	164	2	0	0	166	0	1	7	12	61	43	32	0	10	0	
Saiandarpara	230	165	158	7	0	0	165	1	5	2	56	46	28	18	0	9	0	
Sajekpara	129	82	81	1	0	0	82	4	1	3	36	21	6	8	0	3	0	
Shantigram	178	146	146	0	0	0	146	5	2	4	44	50	17	16	0	8	0	
Shibmandirpara	189	86	82	4	0	0	86	0	1	3	47	24	6	3	0	2	0	
Shyambaripara	88	15	15	0	0	0	15	0	0	0	11	4	0	0	0	0	0	
Sudhanwapara	373	178	174	0	0	4	178	2	9	13	115	28	3	5	0	1	2	
Unnayan Board	55	49	45	0	4	0	49	0	5	1	13	20	6	3	0	1	0	
Uttar Pakujyachharipara	278	208	196	4	2	6	208	7	6	5	58	53	24	28	3	16	8	
Ghachhban*	5307	3500	3207	146	1	146	3500	41	177	90	1361	1043	336	229	8	86	129	
Amla Hadukpara	171	108	108	0	0	0	108	0	10	3	57	21	4	4	0	0	9	
Amritapara	507	373	358	14	0	1	373	11	20	4	132	137	32	23	0	14	0	
1no.3 Prkalpa Gram	247	144	112	1	0	31	144	7	5	1	49	38	9	5	0	2	28	
Barapara	417	155	154	1	0	0	155	7	8	9	72	38	12	4	1	4	0	
Baurapara	216	172	165	6	0	1	172	0	2	1	47	65	28	21	1	7	0	
Bejachandrapara	191	87	68	0	0	19	87	1	8	4	39	18	0	2	0	0	15	
Chhotapara	141	87	85	2	0	0	87	0	7	5	42	23	6	4	0	0	0	
Kajalyapara	117	96	91	5	0	0	96	0	2	3	11	34	16	20	1	9	0	
Kalabanpara	164	89	87	1	0	1	89	0	0	1	39	8	14	23	0	3	1	
Keyapara	201	86	70	3	0	13	86	1	0	4	56	15	5	3	0	0	2	
Krishnamohanpara	113	75	72	3	0	0	75	1	3	0	18	38	11	4	0	0	0	
Kumar Dhanpara	604	405	364	41	0	0	405	5	36	7	136	134	39	30	1	17	0	
Mantripara	211	169	151	17	1	0	169	0	5	3	60	58	23	13	1	5	1	
No.2 Prkalpa Gram	756	571	522	37	0	12	571	1	21	20	215	193	66	37	3	12	3	
Noapara (Barapara)	352	252	251	0	0	1	252	2	14	6	131	65	19	10	0	4	1	
Noapara-1	252	182	170	12	0	0	182	3	3	1	53	72	25	18	0	7	0	
Rasta Hadukpara	133	66	66	0	0	0	66	0	2	7	35	15	3	4	0	0	0	
Sadhupara	64	45	43	2	0	0	45	1	4	1	19	16	3	1	0	0	0	
Simanapara	191	95	95	0	0	0	95	0	7	3	61	12	10	1	0	1	0	
Taiflu Hadukpara	205	204	136	1	0	67	204	1	17	4	67	34	10	2	0	0	69	
Hamachang Para	54	39	39	0	0	0	39	0	3	3	22	9	1	0	0	1	0	
Jormarong*	3111	2229	1990	54	1	184	2229	30	95	58	756	708	209	141	3	53	176	
Aprusi Chairmanpara	112	84	79	5	0	0	84	0	3	2	15	23	15	15	2	9	0	



Administrative Unit, Location and Community	Population	Field of Education					Highest Level of Education Attained											
		Total	General	Technical	Religious	Others	Total	Attended School but Not Completed Play/Nursery/KG/Pre-Primary/Class I	Play/Nursery/KG/Pre-Primary student	Student-Class I	Class I- V	Class VI- IX	SSC/Dakhil/O-Level/Equivalent	HSC/AIim/A-Level/Equivalent	Diploma/Nursing/Midwifery	Graduate and above**	Non-formal/Informal Education and Others	
1	2	3	4	5	6	7	8	9	10	11	12	13	14	15	16	17	18	
Chhota Baripara	440	363	306	2	0	55	363	3	10	7	134	85	44	22	0	6	52	
Companypara	47	28	28	0	0	0	28	0	2	1	17	3	4	1	0	0	0	
Dakkhin Nalchhara	252	164	163	1	0	0	164	4	3	1	39	75	16	19	1	6	0	
Debaranjanpara	104	70	67	1	0	2	70	0	3	0	28	31	1	6	0	1	0	
Hari Dayalpara	105	71	71	0	0	0	71	0	0	2	17	29	14	7	0	2	0	
Birashi Mura	62	43	43	0	0	0	43	1	2	0	23	13	3	0	0	1	0	
Nirmalpara	346	275	210	8	0	57	275	3	10	10	82	74	22	9	0	9	56	
Purnamohan Karbaripara	106	74	74	0	0	0	74	1	6	1	26	24	12	3	0	1	0	
Haping Para	188	115	115	0	0	0	115	0	7	7	48	36	9	7	0	1	0	
Simanapara	55	53	40	1	0	12	53	2	2	1	8	15	6	6	0	1	12	
Surendra Masterpara	193	133	117	14	1	1	133	0	5	0	34	56	18	14	0	5	1	
Uttar Surendra Masterpara	311	186	180	6	0	0	186	3	12	7	84	66	12	2	0	0	0	
Uttar Nalchhara	179	120	114	5	0	1	120	0	1	1	35	59	11	9	0	4	0	
Wakrakpara	291	202	202	0	0	0	202	11	20	10	86	61	8	4	0	1	1	
Gajendra Karbari Para	131	104	68	4	0	32	104	1	6	4	31	20	4	6	0	2	30	
Headmanpara	98	60	55	5	0	0	60	0	3	1	17	19	7	9	0	4	0	
Kalapa Para	91	84	58	2	0	24	84	1	0	3	32	19	3	2	0	0	24	
<b>Golabari Union</b>	<b>13603</b>	<b>10674</b>	<b>9699</b>	<b>150</b>	<b>517</b>	<b>308</b>	<b>10674</b>	<b>115</b>	<b>335</b>	<b>212</b>	<b>3920</b>	<b>3390</b>	<b>1230</b>	<b>768</b>	<b>26</b>	<b>328</b>	<b>350</b>	
Rural	13603	10674	9699	150	517	308	10674	115	335	212	3920	3390	1230	768	26	328	350	
Urban	0	0	0	0	0	0	0	0	0	0	0	0	0	0	0	0	0	
Golabari (Part)*	13603	10674	9699	150	517	308	10674	115	335	212	3920	3390	1230	768	26	328	350	
Alutila Punarbasan	54	46	44	1	1	0	46	0	0	0	4	16	9	13	1	3	0	
Bagrachharapara	295	216	208	0	0	8	216	0	4	7	81	88	17	11	0	1	7	
Balpiye Adam	348	314	305	9	0	0	314	0	5	6	57	105	74	36	6	25	0	
Bangalkatipara	142	112	112	0	0	0	112	0	4	4	35	35	11	12	0	11	0	
Barapara	316	193	188	3	0	2	193	2	17	2	88	65	12	6	0	1	0	
Chhota Khagrachhari	180	114	114	0	0	0	114	1	8	4	47	43	10	1	0	0	0	
Dakkhin Ganjapara	2125	1803	1435	25	278	65	1803	21	63	31	707	561	184	102	1	52	81	
Dakkhin Golabari (Marmapara)	267	218	215	3	0	0	218	1	4	2	46	65	55	26	3	16	0	
Goamahat	208	167	167	0	0	0	167	0	3	7	46	71	18	20	0	2	0	
Harinathpara	308	262	260	1	0	1	262	1	7	4	84	88	38	29	0	7	4	
Headmanpara	363	309	308	0	0	1	309	0	4	4	104	70	42	34	0	50	1	
Hempara	83	42	42	0	0	0	42	1	5	0	12	13	9	2	0	0	0	
Jirakpara	122	39	39	0	0	0	39	1	3	2	14	17	2	0	0	0	0	
Joutha Khamar	166	113	113	0	0	0	113	3	7	2	60	30	7	4	0	0	0	
Juro Panichhara	108	81	79	2	0	0	81	0	0	6	27	42	2	4	0	0	0	
Kadamtali	181	162	152	0	4	6	162	2	5	0	59	42	19	28	0	4	3	
Kaibalya Pithpara	111	90	89	0	1	0	90	1	2	2	26	33	17	7	0	2	0	
Madhubazar Elaka Mahalchhara Bijoy	246	199	199	0	0	0	199	0	8	1	78	73	16	19	0	1	3	
Karbaripara	141	114	110	4	0	0	114	3	0	2	42	44	9	12	0	2	0	
Mahalchhara Dewanpara	425	351	334	14	2	1	351	3	10	2	108	117	59	28	2	18	4	
Nathapara	138	66	65	0	1	0	66	6	5	2	26	13	7	2	0	0	5	
Natunpara	325	170	169	0	0	1	170	4	9	4	85	42	19	7	0	0	0	
Nikunja Residential Elaka Pashchim Golabari	618	517	423	20	67	7	517	3	20	10	189	160	68	42	1	21	3	
Munsipara	300	223	216	6	0	1	223	0	6	6	87	73	25	21	0	3	2	
Pashchim Tripurapara	250	202	196	5	0	1	202	6	3	8	57	72	26	15	0	15	0	
Purbapara	74	34	34	0	0	0	34	0	0	4	24	2	4	0	0	0	0	
Ranga Panichhara	329	251	244	7	0	0	251	0	6	5	52	121	32	26	2	7	0	
Rubber Baganpara	101	69	69	0	0	0	69	0	5	4	20	29	6	4	0	1	0	
Satbhaiyapara	960	703	679	15	2	7	703	11	24	12	208	232	119	58	5	26	8	

Administrative Unit, Location and Community	Population	Field of Education					Highest Level of Education Attained											
		Total	General	Technical	Religious	Others	Total	Attended School but Not Completed Play/Nursery/KG/Pre-Primary/Class I	Play/Nursery/KG/Pre-Primary student	Student-Class I	Class I- V	Class VI- IX	SSC/Dakhil/O-Level/Equivalent	HSC/AIim/A-Level/Equivalent	Diploma/Nursing/Midwifery	Graduate and above**	Non-formal/Informal Education and Others	
1	2	3	4	5	6	7	8	9	10	11	12	13	14	15	16	17	18	
Taibaklaipara	339	339	216	7	0	116	339	0	15	5	82	86	20	13	0	2	116	
Tainamachhara	203	119	119	0	0	0	119	14	4	4	54	33	7	3	0	0	0	
Talukdarpara	115	91	90	1	0	0	91	0	0	0	47	27	11	2	0	2	2	
Thuiaungyapara	289	229	228	1	0	0	229	8	7	3	53	97	42	16	0	3	0	
Usuipara	253	165	165	0	0	0	165	3	2	2	91	57	6	4	0	0	0	
Uttar Ganjapara (Bangalipara)	2443	2010	1758	14	148	90	2010	17	56	46	913	558	168	110	3	31	108	
Uttar Ganjapara (Magpara)	401	299	290	3	5	1	299	3	12	1	113	99	40	21	1	7	2	
Uttar Mahalchhara	276	242	225	9	8	0	242	0	2	8	94	71	20	30	1	15	1	
<b>Kamalchhari Union</b>	<b>14426</b>	<b>11360</b>	<b>9942</b>	<b>141</b>	<b>557</b>	<b>720</b>	<b>11360</b>	<b>138</b>	<b>319</b>	<b>213</b>	<b>3659</b>	<b>3695</b>	<b>1312</b>	<b>852</b>	<b>21</b>	<b>288</b>	<b>863</b>	
Rural	14426	11360	9942	141	557	720	11360	138	319	213	3659	3695	1312	852	21	288	863	
Urban	0	0	0	0	0	0	0	0	0	0	0	0	0	0	0	0	0	
Bhuachhari*	5756	4920	3887	64	478	491	4920	80	140	57	1536	1526	526	325	4	109	617	
Akkhyachhara	173	173	92	0	0	81	173	0	4	0	28	43	10	6	0	0	82	
Barnal Noapara	55	55	36	0	0	19	55	0	0	1	16	9	6	2	0	1	20	
Betchhari Christianpara	201	156	155	1	0	0	156	2	5	1	55	61	17	9	1	5	0	
Betchhari Madhyapara	213	134	134	0	0	0	134	1	2	0	52	49	21	9	0	0	0	
Betchhari Mukhpara	227	197	189	6	0	2	197	8	6	2	38	76	38	21	1	5	2	
Bhuachhari Natunpara	142	124	118	0	6	0	124	0	4	4	46	54	9	6	0	0	1	
Bhuachhari Marmapara	197	148	146	0	2	0	148	1	7	1	46	54	19	15	0	4	1	
Bhuachhari Mukhpara	184	125	123	0	0	2	125	1	0	3	34	54	10	17	0	4	2	
Chakrachhara	83	83	47	12	0	24	83	6	0	2	13	19	7	4	0	0	32	
Dakhin Bhuachhari Bangalipara	880	704	496	9	81	118	704	7	12	12	213	210	62	42	0	18	128	
Bha Chhari Jaburan Daw	229	229	138	1	0	90	229	0	2	1	54	54	23	4	0	0	91	
Kamalchhari Mukhpara	898	790	715	1	0	74	790	16	35	6	154	256	120	82	1	45	75	
Lohamanpara	48	31	31	0	0	0	31	1	1	0	8	10	8	3	0	0	0	
Ratnamani Karbaripara	171	171	99	1	1	70	171	0	7	0	53	22	10	7	1	0	71	
Upper Betchhari	156	111	111	0	0	0	111	1	1	4	41	48	9	5	0	2	0	
Uttar Bhuachhari Bangalipara	1899	1689	1257	33	388	11	1689	36	54	20	685	507	157	93	0	25	112	
Datkupya*	2236	1551	1463	9	71	8	1551	17	41	51	696	490	128	88	1	18	21	
Aglashingpara	75	47	45	0	0	2	47	2	1	0	19	18	5	1	0	0	1	
Badapara	110	78	77	0	0	1	78	2	1	5	39	25	3	3	0	0	0	
Datkupya Bangalipara	703	542	471	2	67	2	542	8	20	21	286	121	30	34	0	3	19	
Datkupya Purba																		
Gamaridhala	365	275	268	4	3	0	275	0	11	3	86	112	32	22	1	8	0	
Edmara Chhara	99	58	58	0	0	0	58	1	1	4	23	22	3	4	0	0	0	
Kutukchhari Kalibindu																		
Karbaripara	136	80	79	0	1	0	80	0	1	4	52	19	2	1	0	1	0	
Monghlaprue Karbaripara	101	48	48	0	0	0	48	1	0	0	26	13	7	0	0	0	1	
Puratan Headmanpara	365	253	249	1	0	3	253	0	4	5	77	108	34	19	0	6	0	
Rangapanichhara	126	65	65	0	0	0	65	2	1	2	33	18	8	1	0	0	0	
Madhya Kutuk Chhari	156	105	103	2	0	0	105	1	1	7	55	34	4	3	0	0	0	
Itchhari*	2585	1867	1784	10	1	72	1867	13	43	43	577	669	245	153	3	46	75	
Betchhari Marmapara	692	461	458	0	1	2	461	2	12	10	147	156	70	51	0	9	4	
Betchhari Mukhpara	236	218	212	6	0	0	218	6	2	2	58	89	33	22	1	5	0	
Itchhari Bhitapara	572	452	388	1	0	63	452	1	7	17	105	160	49	27	0	21	65	
Itchhari Madhyapara	153	121	120	0	0	1	121	0	3	0	44	45	13	13	0	2	1	
Itchhari Mukhpara	251	178	177	0	0	1	178	0	7	5	56	67	27	11	0	4	1	
Joytadhar Karbaripara	394	237	235	2	0	0	237	1	7	8	90	93	22	13	1	2	0	
Maitripara	117	98	93	0	0	5	98	3	0	0	50	23	12	5	0	1	4	
Modhya Betchharipara	170	102	101	1	0	0	102	0	5	1	27	36	19	11	1	2	0	
Kamalchhari*	3849	3022	2808	58	7	149	3022	28	95	62	850	1010	413	286	13	115	150	

Administrative Unit, Location and Community	Population	Field of Education					Highest Level of Education Attained											
		Total	General	Technical	Religious	Others	Total	Attended School but Not Completed Play/Nursery/KG/Pre-Primary/Class I	Play/Nursery/KG/Pre-Primary student	Student-Class I	Class I- V	Class VI- IX	SSC/Dakhil/O-Level/Equivalent	HSC/AIim/A-Level/Equivalent	Diploma/Nursing/Midwifery	Graduate and above**	Non-formal/Informal Education and Others	
1	2	3	4	5	6	7	8	9	10	11	12	13	14	15	16	17	18	
Amtalipara	163	124	119	5	0	0	124	0	5	2	29	50	20	6	0	12	0	
Dayamohanpara	212	194	191	2	1	0	194	0	2	3	32	63	34	35	4	21	0	
Jadurampara	208	127	127	0	0	0	127	2	3	3	52	40	13	14	0	0	0	
Kamalchhari Headmanpara	277	218	213	1	3	1	218	4	5	0	58	68	45	31	0	7	0	
Khyangdongpara	247	168	149	3	0	16	168	1	4	0	68	42	22	8	1	4	18	
Madhupara	122	74	74	0	0	0	74	2	3	2	32	25	8	2	0	0	0	
Mangal Chandpara	309	239	236	2	1	0	239	9	9	1	84	85	28	21	0	2	0	
Pilotpara	271	242	240	1	1	0	242	1	6	4	54	81	42	32	1	20	1	
Roasayapara	400	290	282	6	1	1	290	0	7	8	99	115	32	20	1	8	0	
Upper Perachhara	1075	899	737	31	0	131	899	7	29	22	214	301	108	70	2	15	131	
Tatul Tola	283	258	251	7	0	0	258	2	6	1	58	86	43	35	4	23	0	
Thana Chandra Para	282	189	189	0	0	0	189	0	16	16	70	54	18	12	0	3	0	
<b>Khagrachhari Union</b>	<b>9405</b>	<b>6697</b>	<b>6309</b>	<b>64</b>	<b>56</b>	<b>268</b>	<b>6697</b>	<b>130</b>	<b>180</b>	<b>150</b>	<b>2090</b>	<b>2213</b>	<b>886</b>	<b>553</b>	<b>15</b>	<b>220</b>	<b>260</b>	
Rural	9405	6697	6309	64	56	268	6697	130	180	150	2090	2213	886	553	15	220	260	
Urban	0	0	0	0	0	0	0	0	0	0	0	0	0	0	0	0	0	
Durchhari*	474	474	370	7	0	97	474	0	12	16	128	133	31	44	1	19	90	
No.1 Thakurchhari Charpara	134	134	115	0	0	19	134	0	5	4	34	43	10	13	1	6	18	
No.1 Thakurchhari Uttar																		
Kalapara	220	220	157	2	0	61	220	0	3	11	76	47	9	10	0	4	60	
Thakurchhara Pukurpara	120	120	98	5	0	17	120	0	4	1	18	43	12	21	0	9	12	
Gamaridhala*	2845	2023	1940	27	45	11	2023	17	61	32	612	707	304	175	9	82	24	
Akya Dactarpara	126	83	82	1	0	0	83	0	4	0	11	24	25	13	0	6	0	
Fanindra Masterpara	98	63	63	0	0	0	63	0	3	2	15	24	8	10	0	1	0	
Gamaridhala	397	321	307	14	0	0	321	0	7	4	66	117	63	33	7	24	0	
Jatindrapara	279	242	238	4	0	0	242	6	4	5	65	64	55	26	0	17	0	
Magistratepara	243	167	162	0	0	5	167	0	4	1	35	53	29	35	0	10	0	
Nirod Baran Karbaripara	77	42	42	0	0	0	42	0	1	1	14	11	8	4	0	3	0	
No.1 Gamaridhala																		
Bangalipara	548	316	298	0	14	4	316	3	17	6	140	114	22	9	1	1	3	
No.2 Gamaridhala																		
Bangalipara	213	177	154	2	20	1	177	0	7	0	69	68	16	3	0	1	13	
Noapara	74	39	39	0	0	0	39	0	3	0	15	14	6	1	0	0	0	
Pidiapara	96	76	74	2	0	0	76	1	2	2	27	22	8	7	0	7	0	
Rajani Dewanpara	174	114	114	0	0	0	114	0	0	3	27	57	11	12	0	3	1	
Rajkumarpara	164	116	114	2	0	0	116	2	2	1	39	39	18	13	0	2	0	
Sajekpara	95	76	74	2	0	0	76	0	1	3	25	29	12	3	0	3	0	
Gamaridhala Nutun																		
Bangalipara	261	191	179	0	11	1	191	5	6	4	64	71	23	6	1	4	7	
Nunchhari*	6086	4200	3999	30	11	160	4200	113	107	102	1350	1373	551	334	5	119	146	
Ak Para	81	56	56	0	0	0	56	1	0	2	10	19	9	12	0	3	0	
Akbari	245	141	141	0	0	0	141	0	3	7	34	57	23	14	0	3	0	
Bholapara (Aniruddhpara)	91	74	71	0	0	3	74	0	1	3	30	26	6	4	0	1	3	
Bhubanpara	366	256	253	3	0	0	256	1	11	6	112	86	22	15	0	3	0	
Dakkhin Champaghat	134	98	98	0	0	0	98	2	0	2	17	31	22	14	0	10	0	
Ghatpara	106	73	72	0	1	0	73	0	2	1	30	23	9	5	0	3	0	
Ghugrachhari Punarbasan	122	59	59	0	0	0	59	2	0	0	15	30	6	4	0	2	0	
Headmanpara	241	129	129	0	0	0	129	3	2	4	55	27	25	7	0	4	2	
Dullya Tuli	67	38	38	0	0	0	38	0	1	1	24	11	1	0	0	0	0	
Kongchaipara	282	210	210	0	0	0	210	2	6	5	64	96	22	14	0	1	0	
Madhya Champaghat	202	133	133	0	0	0	133	1	4	4	28	43	21	21	0	11	0	
Mangarampara	256	190	189	1	0	0	190	3	5	5	70	54	30	19	0	4	0	
Niyong Karbaripara	173	97	97	0	0	0	97	4	0	0	24	38	18	10	0	3	0	
No.1 Jidipara	450	333	317	9	0	7	333	1	12	7	97	134	36	33	0	7	6	

Administrative Unit, Location and Community	Population	Field of Education					Highest Level of Education Attained											
		Total	General	Technical	Religious	Others	Total	Attended School but Not Completed Play/Nursery/KG/Pre-Primary/Class I	Play/Nursery/KG/Pre-Primary student	Student-Class I	Class I- V	Class VI- IX	SSC/Dakhil/O-Level/Equivalent	HSC/AIim/A-Level/Equivalent	Diploma/Nursing/Midwifery	Graduate and above**	Non-formal/Informal Education and Others	
1	2	3	4	5	6	7	8	9	10	11	12	13	14	15	16	17	18	
No.1 Prkalpa Gram	306	289	288	0	0	1	289	74	4	8	71	53	53	15	2	8	1	
No.2 Prkalpa Gram	339	217	217	0	0	0	217	4	7	3	91	76	22	11	0	3	0	
No.2 Jidipara	257	144	144	0	0	0	144	1	2	1	43	59	24	13	0	1	0	
No.2 Thakurchhara Charpara	103	103	92	2	0	9	103	0	0	0	20	32	22	13	0	8	8	
No.3 Prkalpa Gram	366	204	200	4	0	0	204	1	10	7	93	65	18	8	0	2	0	
Nunchhari Masterpara	137	137	78	0	0	59	137	0	0	0	22	40	7	6	0	2	60	
Nunchhari Punarbasan	102	68	65	0	0	3	68	3	1	0	37	22	2	2	0	1	0	
Nunchhari Thalipara (Bangalipara)	56	44	24	0	5	15	44	1	3	6	15	11	2	1	0	1	4	
Pukurpara	161	97	95	0	0	2	97	0	11	6	51	25	4	0	0	0	0	
Ramesh Karbaripara	241	206	200	2	4	0	206	2	3	7	70	71	29	15	1	8	0	
Suduaung Memberpara	229	117	117	0	0	0	117	1	0	7	43	42	13	6	0	5	0	
Surendra Karbaripara	100	100	62	1	0	37	100	0	1	0	10	24	13	8	0	6	38	
Tangichhara	111	85	85	0	0	0	85	2	1	0	21	18	21	14	1	7	0	
Thakurchhara Dakkhin																		
Kalapara	98	98	67	7	0	24	98	0	2	0	15	32	9	15	0	1	24	
Thalipara	360	156	155	1	0	0	156	1	6	7	67	50	18	7	0	0	0	
Uttar Champaghat	165	134	133	0	1	0	134	1	3	2	42	22	35	22	1	6	0	
South Thakur Chara	139	114	114	0	0	0	114	2	6	1	29	56	9	6	0	5	0	
<b>Perachhara Union</b>	<b>11967</b>	<b>9852</b>	<b>8458</b>	<b>240</b>	<b>93</b>	<b>1061</b>	<b>9852</b>	<b>45</b>	<b>283</b>	<b>188</b>	<b>2981</b>	<b>3164</b>	<b>1097</b>	<b>805</b>	<b>37</b>	<b>364</b>	<b>888</b>	
Rural	11967	9852	8458	240	93	1061	9852	45	283	188	2981	3164	1097	805	37	364	888	
Urban	0	0	0	0	0	0	0	0	0	0	0	0	0	0	0	0	0	
Bangalkati (Part)*	2749	2266	1734	46	2	484	2266	13	71	52	707	763	228	130	2	29	271	
Achaipara	102	73	73	0	0	0	73	1	3	3	36	22	6	2	0	0	0	
Bangalkatipara	199	199	2	0	0	197	199	0	6	1	70	56	11	1	0	3	51	
Beltalipara	381	285	271	14	0	0	285	0	8	6	83	120	31	28	0	9	0	
Bholanathpara	94	94	0	0	0	94	94	0	1	1	38	23	4	2	0	0	25	
Chelachharapara	807	739	578	22	0	139	739	6	24	10	185	218	92	45	2	12	145	
Kaptalpara	98	98	47	0	0	51	98	1	5	4	25	12	2	0	0	0	49	
Khamarpara Joutha Khamar	319	231	229	1	0	1	231	1	6	8	86	100	17	10	0	3	0	
Larnapara	265	206	202	4	0	0	206	1	12	0	61	82	30	18	0	2	0	
Natunpara	33	13	13	0	0	0	13	2	0	1	6	4	0	0	0	0	0	
Paltanjoypara	397	298	289	5	2	2	298	1	4	14	98	121	35	24	0	0	1	
Shankmahohanpara	54	30	30	0	0	0	30	0	2	4	19	5	0	0	0	0	0	
Perachhara (Part)*	9218	7586	6724	194	91	577	7586	32	212	136	2274	2401	869	675	35	335	617	
4 Mile Joutha Khamar	197	197	138	0	0	59	197	2	3	1	54	62	8	8	0	0	59	
12 No. Prokalpa Gram	340	227	222	5	0	0	227	0	7	4	98	73	25	16	1	3	0	
Bagrapara	215	146	146	0	0	0	146	0	7	1	49	53	16	16	0	4	0	
8 Mile Joutha Khamar	259	160	151	3	0	6	160	0	3	10	60	53	12	10	0	6	6	
7 Mile Joutha Khamar	159	81	78	3	0	0	81	0	2	6	30	29	8	2	0	4	0	
Chandrakumarpara	219	219	89	6	22	102	219	4	7	2	50	39	6	3	0	1	107	
Chhota Gachhban Kripa																		
Rowajapara	394	392	273	6	0	113	392	1	7	8	107	98	31	11	0	9	120	
9 Mile Chandrakiranpara	236	236	139	0	0	97	236	7	3	4	51	41	11	7	0	4	108	
Dayarampara	274	168	165	1	1	1	168	0	5	0	56	76	12	12	0	6	1	
Golakanapara	223	165	152	9	0	4	165	0	4	7	60	57	15	14	1	3	4	
Hadukpara	483	406	396	8	1	1	406	0	13	3	85	110	59	70	3	62	1	
Headmanpara	886	751	721	30	0	0	751	1	26	11	213	234	121	93	5	46	1	
Jubarajpara	548	489	458	21	0	10	489	1	7	10	75	191	80	71	2	41	11	
Kalapanichhara	232	188	185	0	3	0	188	1	12	1	71	67	16	13	0	7	0	
Kalyapara	191	126	121	0	5	0	126	0	9	5	63	36	9	4	0	0	0	
Kaminipara	200	155	149	5	1	0	155	2	6	6	75	31	11	20	1	3	0	
Krishigabeshana	103	101	100	0	0	1	101	0	1	1	17	29	12	17	5	16	3	

Administrative Unit, Location and Community	Population	Field of Education					Highest Level of Education Attained											
		Total	General	Technical	Religious	Others	Total	Attended School but Not Completed Play/Nursery/KG/Pre-Primary/Class I	Play/Nursery/KG/Pre-Primary student	Student-Class I	Class I- V	Class VI- IX	SSC/Dakhil/O-Level/Equivalent	HSC/AIim/A-Level/Equivalent	Diploma/Nursing/Midwifery	Graduate and above**	Non-formal/Informal Education and Others	
1	2	3	4	5	6	7	8	9	10	11	12	13	14	15	16	17	18	
Maitepara	95	95	72	0	0	23	95	1	3	3	24	23	9	4	0	1	27	
Mayung Taiklupara	263	247	189	11	47	0	247	0	1	5	119	61	31	25	0	5	0	
Mongpruepara	128	124	114	0	10	0	124	0	2	0	35	37	29	19	0	1	1	
Natunpara	94	64	63	1	0	0	64	0	5	1	34	15	5	1	0	2	1	
Nilkantapara	1045	832	796	36	0	0	832	1	24	4	217	287	125	95	11	68	0	
No. 5 Khamarpara	116	116	76	6	0	34	116	0	1	2	34	24	12	8	0	1	34	
No.1 Pralkalpa Gram	393	329	329	0	0	0	329	2	11	4	117	124	43	25	0	3	0	
No.11 Pralkalpa Gram	313	203	199	4	0	0	203	4	9	2	83	75	18	12	0	0	0	
No.13 Joutha Khamar	300	300	209	4	0	87	300	1	7	12	78	72	21	17	1	0	91	
<b>Paulunyapara</b>	<b>235</b>	<b>163</b>	<b>149</b>	<b>11</b>	<b>0</b>	<b>3</b>	<b>163</b>	<b>2</b>	<b>5</b>	<b>7</b>	<b>55</b>	<b>62</b>	<b>20</b>	<b>9</b>	<b>0</b>	<b>0</b>	<b>3</b>	
Pratappara	364	322	309	13	0	0	322	2	5	6	76	148	35	26	4	20	0	
Singinalapara	438	344	334	10	0	0	344	0	10	8	121	116	45	32	1	11	0	
Tarunipara	40	26	25	1	0	0	26	0	3	1	13	7	2	0	0	0	0	
Tonthak Para	235	214	177	0	1	36	214	0	4	1	54	71	22	15	0	8	39	
<b>Lakkhichhari Upazila</b>	<b>24770</b>	<b>17479</b>	<b>15571</b>	<b>77</b>	<b>474</b>	<b>1357</b>	<b>17479</b>	<b>275</b>	<b>608</b>	<b>427</b>	<b>6425</b>	<b>4984</b>	<b>1635</b>	<b>1300</b>	<b>23</b>	<b>371</b>	<b>1431</b>	
Rural	21291	14694	13089	54	447	1104	14694	255	540	388	5644	4233	1359	874	7	218	1176	
Urban	3479	2785	2482	23	27	253	2785	20	68	39	781	751	276	426	16	153	255	
<b>Barmachhari Union</b>	<b>6315</b>	<b>4288</b>	<b>3639</b>	<b>36</b>	<b>14</b>	<b>599</b>	<b>4288</b>	<b>37</b>	<b>110</b>	<b>114</b>	<b>1393</b>	<b>1237</b>	<b>433</b>	<b>276</b>	<b>2</b>	<b>55</b>	<b>631</b>	
Rural	6315	4288	3639	36	14	599	4288	37	110	114	1393	1237	433	276	2	55	631	
Urban	0	0	0	0	0	0	0	0	0	0	0	0	0	0	0	0	0	
Barmachhari*	2621	1642	1421	25	8	188	1642	12	61	44	490	505	189	118	1	19	203	
Baghchharipara	175	103	103	0	0	0	103	0	3	1	48	39	4	8	0	0	0	
Baidyapara	302	173	141	0	0	32	173	0	2	2	29	46	22	16	0	6	50	
Barmachhari Mukhpara	154	75	63	5	0	7	75	4	1	1	16	34	8	8	0	3	0	
Barmachharipara	98	77	69	8	0	0	77	0	2	5	22	17	15	15	0	1	0	
Bazarpara	89	46	46	0	0	0	46	0	0	1	10	20	11	1	0	3	0	
Binajuripara	348	260	212	1	1	46	260	5	10	9	82	80	27	0	0	1	46	
Chourastapara	120	52	52	0	0	0	52	2	4	2	10	23	9	2	0	0	0	
Guichharipara	81	36	36	0	0	0	36	0	1	1	11	12	3	7	0	1	0	
Dewan Para	86	61	51	10	0	0	61	0	1	1	17	19	6	16	0	1	0	
Nakatta Para	23	13	13	0	0	0	13	0	0	0	7	4	2	0	0	0	0	
Joypatichhara	52	29	28	1	0	0	29	0	0	1	6	14	1	6	1	0	0	
Kutubchhari Marmapara	235	169	167	0	2	0	169	0	11	8	82	40	15	11	0	2	0	
Kutubchhari Chakmapara	163	97	97	0	0	0	97	0	5	3	52	31	2	4	0	0	0	
Larochharipara	238	238	136	0	1	101	238	0	6	5	40	59	20	7	0	0	101	
Narainya Chharipara	109	22	22	0	0	0	22	0	2	0	9	7	1	2	0	0	1	
Shilchharipara	150	67	65	0	0	2	67	1	8	1	21	22	9	3	0	0	2	
Thalipara	198	124	120	0	4	0	124	0	5	3	28	38	34	12	0	1	3	
Keretkata*	665	392	389	3	0	0	392	10	10	5	149	123	57	30	0	8	0	
Biharpara	173	122	119	3	0	0	122	7	5	0	37	41	20	8	0	4	0	
Keretkatapara	76	30	30	0	0	0	30	0	2	0	13	9	2	3	0	1	0	
Pekkuapara	231	111	111	0	0	0	111	1	3	1	38	42	13	12	0	1	0	
Ultachhari	185	129	129	0	0	0	129	2	0	4	61	31	22	7	0	2	0	
Lelang*	1947	1349	1129	5	0	215	1349	5	27	54	464	361	96	92	0	17	233	
Battalipara	302	187	158	2	0	27	187	0	5	8	61	48	23	12	0	3	27	
Dakkhin Shuknachhari	166	110	109	0	0	1	110	0	1	3	24	35	10	32	0	4	1	
Fatrachhari	76	38	38	0	0	0	38	1	0	1	17	17	1	1	0	0	0	
Guichhari	142	90	90	0	0	0	90	0	1	0	30	40	11	8	0	0	0	
Jadupara	177	146	91	0	0	55	146	2	1	12	44	20	8	1	0	0	58	
Kalachharipara	72	35	35	0	0	0	35	0	2	0	22	7	2	2	0	0	0	
Karangapara	71	69	37	0	0	32	69	0	2	2	26	6	0	2	0	0	31	
Lelang Barapara	223	153	148	2	0	3	153	0	2	8	61	47	18	9	0	1	7	

Administrative Unit, Location and Community	Population	Field of Education					Highest Level of Education Attained										
		Total	General	Technical	Religious	Others	Total	Attended School but Not Completed Play/Nursery/KG/Pre-Primary/Class I	Play/Nursery/KG/Pre-Primary student	Student-Class I	Class I- V	Class VI- IX	SSC/Dakhil/O-Level/Equivalent	HSC/AIim/A-Level/Equivalent	Diploma/Nursing/Midwifery	Graduate and above**	Non-formal/Informal Education and Others
1	2	3	4	5	6	7	8	9	10	11	12	13	14	15	16	17	18
Lelang Futhyapara	164	145	96	1	0	48	145	1	2	13	55	12	2	2	0	0	58
Madhya Shuknachhari	273	165	152	0	0	13	165	0	5	4	55	67	13	5	0	1	15
Naranyachhari	61	28	28	0	0	0	28	0	3	1	17	7	0	0	0	0	0
Uttar Shuknachhari	220	183	147	0	0	36	183	1	3	2	52	55	8	18	0	8	36
Muktachhari*	1082	905	700	3	6	196	905	10	12	11	290	248	91	36	1	11	195
Dadongyachhapara	93	93	51	0	0	42	93	7	2	0	14	9	10	8	0	2	41
Dewanpara	62	62	53	1	0	8	62	0	0	0	18	19	16	0	1	0	8
Futyachhari	72	44	42	2	0	0	44	0	0	1	21	12	5	3	0	2	0
Garamchhari	63	28	28	0	0	0	28	0	1	0	8	11	4	2	0	2	0
Hazachhari	81	81	73	0	0	8	81	0	0	0	32	32	9	0	0	0	8
Kalabania	91	56	55	0	1	0	56	0	0	3	31	10	9	3	0	0	0
Kandarppara	266	266	175	0	4	87	266	1	5	6	79	60	14	11	0	3	87
Muktachhari	160	81	81	0	0	0	81	1	3	0	36	30	2	7	0	2	0
Purba Shuknachhari	54	54	35	0	1	18	54	1	1	1	13	13	5	2	0	0	18
Tanurampara	140	140	107	0	0	33	140	0	0	0	38	52	17	0	0	0	33
<b>Dulyatali Union</b>	<b>6821</b>	<b>4623</b>	<b>4192</b>	<b>11</b>	<b>294</b>	<b>126</b>	<b>4623</b>	<b>88</b>	<b>234</b>	<b>131</b>	<b>1977</b>	<b>1347</b>	<b>407</b>	<b>229</b>	<b>2</b>	<b>59</b>	<b>149</b>
Rural	5473	3773	3354	6	288	125	3773	80	201	109	1601	1048	344	189	1	51	149
Urban	1348	850	838	5	6	1	850	8	33	22	376	299	63	40	1	8	0
Banarkata*	917	620	615	4	0	1	620	5	16	13	235	197	70	58	1	16	9
Dewanpara	254	183	180	3	0	0	183	1	3	4	49	54	30	31	1	10	0
Dighalchhari para	113	69	69	0	0	0	69	2	1	1	43	19	3	0	0	0	0
Fattopara	127	89	88	1	0	0	89	2	4	2	47	27	6	1	0	0	0
Masterpara	254	187	186	0	0	1	187	0	5	4	51	63	24	26	0	6	8
Tejendra Karbaripara	169	92	92	0	0	0	92	0	3	2	45	34	7	0	0	0	1
Dainer Banarkata*	871	475	475	0	0	0	475	31	30	12	245	102	36	17	0	2	0
Bamer Banarkatapara	176	97	97	0	0	0	97	1	1	5	47	34	7	1	0	1	0
Dajarpara	53	19	19	0	0	0	19	0	4	0	12	0	2	0	0	1	0
Daner Banarkatapara	217	140	140	0	0	0	140	12	4	2	87	18	11	6	0	0	0
Jurmanipara	89	45	45	0	0	0	45	7	3	1	20	11	1	2	0	0	0
Madhya Adampara	151	82	82	0	0	0	82	10	5	3	39	18	6	1	0	0	0
Tulya Karbaripara	185	92	92	0	0	0	92	1	13	1	40	21	9	7	0	0	0
Dulyatali*	1407	1021	914	1	5	101	1021	8	44	12	323	280	147	67	0	21	119
Duaungyapara	159	120	120	0	0	0	120	1	2	2	46	35	27	5	0	2	0
Dulyatali	152	92	90	0	2	0	92	0	7	0	16	41	16	10	0	1	1
Dulyatali Bazarpara	159	124	124	0	0	0	124	1	4	4	24	33	25	23	0	10	0
Kurumbhanga	60	29	29	0	0	0	29	0	0	0	16	12	0	0	0	1	0
Magrachhari	322	186	186	0	0	0	186	5	11	3	92	52	12	9	0	2	0
Nabhangapara	105	76	76	0	0	0	76	0	6	0	13	29	23	5	0	0	0
Pashchim Chailyatali	146	146	91	0	2	53	146	1	7	1	26	31	15	4	0	0	61
Purba Chailyatali	304	248	198	1	1	48	248	0	7	2	90	47	29	11	0	5	57
Durchhari*	1348	850	838	5	6	1	850	8	33	22	376	299	63	40	1	8	0
Baradonapara	286	196	196	0	0	0	196	1	10	3	83	67	19	11	0	2	0
Batgachhpara Memberpara	198	114	109	0	4	1	114	0	5	0	45	45	7	9	0	3	0
Durchhari para	337	206	200	5	1	0	206	1	5	8	96	75	10	9	1	1	0
Guru Bukkyapara	244	149	149	0	0	0	149	6	8	5	74	42	11	1	0	2	0
Kailas Mahajanpara	160	117	117	0	0	0	117	0	4	5	50	38	13	7	0	0	0
Tripura Chhari para	123	68	67	0	1	0	68	0	1	1	28	32	3	3	0	0	0
Jarulchhari*	2278	1657	1350	1	283	23	1657	36	111	72	798	469	91	47	0	12	21
Baganpara	163	103	103	0	0	0	103	0	8	3	51	27	9	5	0	0	0
Hazachhari	170	120	120	0	0	0	120	0	7	6	68	26	9	4	0	0	0
Jarulchhari para	139	95	68	0	27	0	95	3	9	7	40	28	2	3	0	3	0
Kala Marnapara	186	124	115	0	9	0	124	0	7	7	61	41	7	1	0	0	0



Administrative Unit, Location and Community	Population	Field of Education					Highest Level of Education Attained										
		Total	General	Technical	Religious	Others	Total	Attended School but Not Completed Play/Nursery/KG/Pre-Primary/Class I	Play/Nursery/KG/Pre-Primary student	Student-Class I	Class I- V	Class VI- IX	SSC/Dakhl/O-Level/Equivalent	HSC/AIim/A-Level/Equivalent	Diploma/Nursing/Midwifery	Graduate and above**	Non-formal/Informal Education and Others
1	2	3	4	5	6	7	8	9	10	11	12	13	14	15	16	17	18
Magaichhari Guchchhagram	826	644	449	0	191	4	644	15	49	29	304	174	29	21	0	5	18
Magaichharipara	306	230	184	0	30	16	230	9	10	9	98	76	21	4	0	2	1
Nabhangapara	54	33	33	0	0	0	33	0	1	0	16	14	1	0	0	1	0
Natunpara	211	180	153	1	26	0	180	9	11	7	90	51	5	6	0	1	0
Rainnama Chharapara	223	128	125	0	0	3	128	0	9	4	70	32	8	3	0	0	2
<b>Lakkichhari Union</b>	<b>11634</b>	<b>8568</b>	<b>7740</b>	<b>30</b>	<b>166</b>	<b>632</b>	<b>8568</b>	<b>150</b>	<b>264</b>	<b>182</b>	<b>3055</b>	<b>2400</b>	<b>795</b>	<b>795</b>	<b>19</b>	<b>257</b>	<b>651</b>
Rural	9503	6633	6096	12	145	380	6633	138	229	165	2650	1948	582	409	4	112	396
Urban	2131	1935	1644	18	21	252	1935	12	35	17	405	452	213	386	15	145	255
Chhota Dhurang*	1259	868	859	0	9	0	868	18	39	33	326	300	90	48	0	13	1
Bija Kechingpara	12	7	7	0	0	0	7	1	0	0	3	2	0	1	0	0	0
Gargazya Chharipara	97	61	61	0	0	0	61	8	4	3	32	11	2	1	0	0	0
Hazachhari	298	218	218	0	0	0	218	1	4	5	74	83	24	18	0	9	0
Indrasing Karbaripara	39	21	21	0	0	0	21	4	1	0	11	4	1	0	0	0	0
Maramchhari Mukhpara	47	27	27	0	0	0	27	0	2	2	11	10	1	1	0	0	0
Shilachharipara	431	322	313	0	9	0	322	2	24	8	118	112	38	16	0	3	1
Thailyapara	169	102	102	0	0	0	102	2	2	10	39	30	13	6	0	0	0
Tongtulyapara	166	110	110	0	0	0	110	0	2	5	38	48	11	5	0	1	0
Bara Dhurang*	2567	1756	1621	4	2	129	1756	35	50	52	742	435	145	127	2	33	135
Baghyopara	169	109	109	0	0	0	109	0	3	0	27	33	18	20	1	7	0
Bamchengipara	87	62	62	0	0	0	62	0	0	1	33	13	4	11	0	0	0
Bara Murapara	87	44	44	0	0	0	44	0	0	3	22	11	5	2	0	1	0
Chengi Mukhpara	299	197	195	2	0	0	197	1	4	3	66	70	20	24	0	9	0
Chhota Dhurang Mukh	137	53	53	0	0	0	53	1	0	0	37	12	1	2	0	0	0
Durduripara	178	141	141	0	0	0	141	0	0	4	90	33	4	9	0	1	0
Gabamarapara	155	155	106	0	0	49	155	18	0	10	36	22	9	8	0	2	50
Dandy Para	141	92	91	0	1	0	92	0	11	2	50	16	9	4	0	0	0
Haludyapara	157	127	127	0	0	0	127	2	3	7	71	31	10	2	0	1	0
Jatindra Karbaripara	426	261	261	0	0	0	261	1	11	12	97	81	29	24	0	6	0
Mitingachharipara	81	53	53	0	0	0	53	1	2	1	19	19	7	4	0	0	0
Nilkumar Karbaripara	185	185	116	0	0	69	185	0	4	1	69	23	8	3	1	2	74
Raktachharipara	258	114	114	0	0	0	114	2	8	4	71	23	5	1	0	0	0
Sumantapara	207	163	149	2	1	11	163	9	4	4	54	48	16	13	0	4	11
Jorgachhari*	1400	1021	951	1	22	47	1021	37	25	20	332	321	121	89	0	31	45
Banarkata Mukhpara	36	24	23	1	0	0	24	0	0	2	11	5	5	1	0	0	0
Bukkya Chharapara	192	62	61	0	0	1	62	2	1	4	33	20	1	0	0	0	1
Hatichharapara	205	150	150	0	0	0	150	7	5	2	36	62	16	17	0	5	0
Jorgachhari Punarbasanpara	162	162	138	0	10	14	162	9	1	3	70	44	14	5	0	0	16
Jorgachharipara	289	199	193	0	0	6	199	3	5	0	57	60	27	31	0	16	0
Lakkichhari Bazarpara	161	126	126	0	0	0	126	1	5	2	34	41	21	19	0	3	0
Mezarpara	229	172	167	0	4	1	172	14	4	5	48	50	28	15	0	7	1
Pashchim Jorga																	
Punarbasanpara	126	126	93	0	8	25	126	1	4	2	43	39	9	1	0	0	27
Lakkichhari*	2131	1935	1644	18	21	252	1935	12	35	17	405	452	213	386	15	145	255
Baganpara	132	86	85	1	0	0	86	3	3	2	34	25	13	5	0	1	0
Banarkata Headmanpara	268	268	129	0	0	139	268	3	1	5	54	53	5	4	0	3	140
Beltalipara	498	491	376	7	14	94	491	0	4	4	80	106	67	85	8	49	88
Bijoy Karbaripara	97	58	58	0	0	0	58	0	1	0	28	23	3	2	0	0	1
Kalachharipara	6	6	3	0	0	3	6	0	1	0	1	1	0	0	0	0	3
Lakkichhari Guchchhagram	652	568	563	0	5	0	568	0	10	4	120	142	54	218	1	14	5
Simanapara	44	44	29	0	0	15	44	1	3	1	16	5	0	0	0	0	18
Upazilapara	434	414	401	10	2	1	414	5	12	1	72	97	71	72	6	78	0
Maramchharipara*	634	448	360	0	1	87	448	21	20	9	189	88	27	7	0	1	86

Administrative Unit, Location and Community	Population	Field of Education					Highest Level of Education Attained										
		Total	General	Technical	Religious	Others	Total	Attended School but Not Completed Play/Nursery/KG/Pre-Primary/Class I	Play/Nursery/KG/Pre-Primary student	Student-Class I	Class I- V	Class VI- IX	SSC/Dakhil/O-Level/Equivalent	HSC/AIim/A-Level/Equivalent	Diploma/Nursing/Midwifery	Graduate and above**	Non-formal/Informal Education and Others
1	2	3	4	5	6	7	8	9	10	11	12	13	14	15	16	17	18
Belakkapara	232	124	120	0	1	3	124	11	5	1	69	28	8	2	0	0	0
Daluchhari	47	47	28	0	0	19	47	0	0	0	15	12	1	0	0	0	19
Maramchhari Mukhpara	215	137	137	0	0	0	137	8	14	6	62	33	12	1	0	1	0
Murapara	43	43	19	0	0	24	43	0	0	0	15	3	0	0	0	0	25
Pangupara	97	97	56	0	0	41	97	2	1	2	28	12	6	4	0	0	42
Mayurkhill*	3161	2248	2015	5	111	117	2248	24	78	49	929	733	176	99	2	29	129
Bainyachholapara	478	286	284	1	1	0	286	0	6	13	99	121	23	12	2	10	0
Chakmapara	74	43	43	0	0	0	43	0	0	3	23	15	1	1	0	0	0
Chhamurpara	184	126	124	0	2	0	126	1	4	1	72	43	2	2	0	1	0
Debatalipara	84	42	42	0	0	0	42	1	3	0	18	14	5	1	0	0	0
Dp Para	613	447	381	1	64	1	447	6	18	10	206	149	31	12	0	6	9
Indra Karbaripara	122	49	49	0	0	0	49	0	1	2	26	17	2	1	0	0	0
Jummachholapara	41	20	20	0	0	0	20	0	0	1	8	9	2	0	0	0	0
Mahishkatapara	116	52	52	0	0	0	52	1	4	2	33	11	1	0	0	0	0
Mahiskata Punarbasanpara	127	89	80	0	9	0	89	0	2	7	37	25	6	6	0	2	4
Manghalapara	229	229	175	1	0	53	229	1	6	2	50	65	30	18	0	3	54
Mayurkhill Guchchhagram	429	365	348	2	5	10	365	12	11	1	153	103	43	28	0	6	8
No.10 Mayurkhill	363	251	221	0	30	0	251	1	12	4	107	99	15	12	0	1	0
Ponapara	165	165	112	0	0	53	165	0	5	1	60	34	7	5	0	0	53
Saowtal Para	136	84	84	0	0	0	84	1	6	2	37	28	8	1	0	0	1
Shuknachharipara*	482	292	290	2	0	0	292	3	17	2	132	71	23	39	0	5	0
Daner Lakkichharipara	84	36	36	0	0	0	36	2	8	0	22	4	0	0	0	0	0
Hatichharapara	141	77	77	0	0	0	77	1	2	0	45	23	3	3	0	0	0
Shuknachharipara	257	179	177	2	0	0	179	0	7	2	65	44	20	36	0	5	0
<b>Mahalchhari Upazila</b>	<b>44336</b>	<b>34872</b>	<b>31800</b>	<b>179</b>	<b>657</b>	<b>2236</b>	<b>34872</b>	<b>524</b>	<b>987</b>	<b>791</b>	<b>11515</b>	<b>11096</b>	<b>3904</b>	<b>2665</b>	<b>56</b>	<b>1038</b>	<b>2296</b>
Rural	28902	22134	19844	130	405	1755	22134	333	613	469	7423	7371	2326	1368	38	474	1719
Urban	15434	12738	11956	49	252	481	12738	191	374	322	4092	3725	1578	1297	18	564	577
<b>Kiyangghat Union</b>	<b>8181</b>	<b>6635</b>	<b>5569</b>	<b>28</b>	<b>72</b>	<b>966</b>	<b>6635</b>	<b>130</b>	<b>146</b>	<b>138</b>	<b>2258</b>	<b>2088</b>	<b>688</b>	<b>402</b>	<b>10</b>	<b>100</b>	<b>675</b>
Rural	8181	6635	5569	28	72	966	6635	130	146	138	2258	2088	688	402	10	100	675
Urban	0	0	0	0	0	0	0	0	0	0	0	0	0	0	0	0	0
Kiyangghat*	6036	4871	4021	20	72	758	4871	114	112	100	1610	1567	515	285	9	72	487
Chittaranjan Karbaripara	292	284	242	0	0	42	284	4	3	4	70	86	42	23	0	8	44
Daba Fadapara	264	231	229	1	1	0	231	12	2	5	89	65	33	13	5	6	1
Delapara	124	49	49	0	0	0	49	1	0	0	19	16	8	3	0	2	0
Golakyapara	257	140	140	0	0	0	140	1	4	7	44	60	13	8	0	3	0
Hazachhara	76	46	46	0	0	0	46	0	2	4	17	16	3	4	0	0	0
Jaduganala	543	402	259	0	0	143	402	2	24	7	194	117	36	19	0	3	0
Kalabanyapara	201	118	118	0	0	0	118	0	5	4	38	55	5	11	0	0	0
Karalya Chharimukh	603	492	491	1	0	0	492	0	9	20	183	183	49	34	0	13	1
Karalyachhari Noapara	245	245	42	0	0	203	245	67	5	3	76	72	12	5	0	1	4
Karalyachhari Bhitrapara																	
Headmanpara	480	466	394	0	0	72	466	8	1	5	121	146	74	36	0	1	74
Kiyangghat	351	280	276	4	0	0	280	0	7	8	95	108	33	18	4	7	0
Kiyangghat Guchchhagram	871	660	609	6	38	7	660	1	25	14	249	214	42	36	0	8	71
Kiyangghat Natun Bazarpara	317	224	187	6	31	0	224	1	11	5	99	83	18	4	0	3	0
Noapara	136	136	92	0	0	44	136	3	3	1	30	41	10	2	0	2	44
Rangapanichhara	284	194	194	0	0	0	194	0	4	4	88	44	39	12	0	3	0
Satghariapara	358	358	289	0	1	68	358	0	2	3	95	98	41	40	0	10	69
Satgharpara	135	48	48	0	0	0	48	0	0	1	15	29	1	2	0	0	0
Ultachhari Biharpara	199	199	135	2	0	62	199	2	1	2	35	48	35	12	0	2	62
Ultachhari Madhyapara	300	299	181	0	1	117	299	12	4	3	53	86	21	3	0	0	117
Ultachhari*	2145	1764	1548	8	0	208	1764	16	34	38	648	521	173	117	1	28	188

Administrative Unit, Location and Community	Population	Field of Education					Highest Level of Education Attained										
		Total	General	Technical	Religious	Others	Total	Attended School but Not Completed Play/Nursery/KG/Pre-Primary/Class I	Play/Nursery/KG/Pre-Primary student	Student-Class I	Class I- V	Class VI- IX	SSC/Dakhil/O-Level/Equivalent	HSC/AIim/A-Level/Equivalent	Diploma/Nursing/Midwifery	Graduate and above**	Non-formal/Informal Education and Others
1	2	3	4	5	6	7	8	9	10	11	12	13	14	15	16	17	18
Chairmanpara	232	138	138	0	0	0	138	0	3	3	40	45	24	19	1	3	0
Dagkupyamagpara	48	48	26	0	0	22	48	1	0	0	18	6	1	0	0	0	22
Dhirendra Headmanpara	258	258	258	0	0	0	258	1	0	3	128	73	24	26	0	3	0
Golakpara	95	58	58	0	0	0	58	1	0	3	29	9	10	5	0	1	0
Datkupia Apurna Mahajan Para	539	472	382	8	0	82	472	4	19	6	160	139	45	29	0	5	65
Kalapunopara	44	26	26	0	0	0	26	0	0	0	14	8	3	1	0	0	0
Lambapara	258	186	186	0	0	0	186	2	2	7	78	66	19	8	0	1	3
Marbaripara	127	80	80	0	0	0	80	2	8	3	25	32	7	3	0	0	0
Subalkishtapara	233	233	150	0	0	83	233	1	1	5	67	58	12	9	0	3	77
Ultachhari Biharpara	67	54	54	0	0	0	54	2	0	1	14	17	11	4	0	5	0
Ultachhari Madhyapara	190	157	157	0	0	0	157	2	1	6	55	61	13	12	0	7	0
Ultachhari Noapara	54	54	33	0	0	21	54	0	0	1	20	7	4	1	0	0	21
<b>Mahalchhari Union</b>	<b>16765</b>	<b>13481</b>	<b>12508</b>	<b>49</b>	<b>308</b>	<b>616</b>	<b>13481</b>	<b>222</b>	<b>386</b>	<b>328</b>	<b>4346</b>	<b>4007</b>	<b>1581</b>	<b>1256</b>	<b>20</b>	<b>548</b>	<b>787</b>
Rural	6532	4746	4396	17	151	182	4746	83	154	129	1761	1569	441	242	6	89	272
Urban	10233	8735	8112	32	157	434	8735	139	232	199	2585	2438	1140	1014	14	459	515
Chongrachhari*	4595	3269	3011	16	151	91	3269	67	119	94	1234	1032	298	169	6	66	184
Adarshapara	204	148	138	1	9	0	148	4	10	6	73	37	16	0	0	2	0
Bhuatapara	249	189	189	0	0	0	189	15	7	5	59	65	22	11	0	2	3
Changarachharimukh	138	112	112	0	0	0	112	0	4	5	39	39	10	9	0	6	0
Chittakumar Karbaripara	226	151	151	0	0	0	151	0	3	5	41	64	20	8	1	1	8
Chongrachhari	916	635	561	5	66	3	635	9	25	19	300	143	41	33	0	13	52
Guchchhagram	137	87	83	0	4	0	87	3	5	1	44	27	5	0	0	2	0
Chouddagrampara	1052	749	673	8	25	43	749	6	27	14	258	275	57	43	2	13	54
Khirish Chandrapara	70	59	59	0	0	0	59	0	1	2	27	23	5	1	0	0	0
Mahajanpara	344	253	253	0	0	0	253	3	1	4	85	92	41	14	1	12	0
Momensahipara	342	252	222	0	12	18	252	12	16	4	81	67	23	14	0	6	29
Niranjanpara	259	194	193	1	0	0	194	0	1	7	58	76	26	19	1	6	0
Roazapara	234	133	133	0	0	0	133	2	8	10	65	33	9	6	0	0	0
Shantinagar	424	307	244	1	35	27	307	13	11	12	104	91	23	11	1	3	38
Durpajyanal*	797	586	548	0	0	38	586	2	17	25	211	199	52	34	0	11	35
Bhuotek	156	113	95	0	0	18	113	0	1	3	37	40	13	3	0	0	16
Durpajyanal	64	64	44	0	0	20	64	0	1	1	16	16	2	6	0	3	19
Durpajyanal Pashchimpara	248	188	188	0	0	0	188	1	2	8	68	67	18	17	0	7	0
Gadchhara	52	34	34	0	0	0	34	0	3	2	11	13	5	0	0	0	0
Manoranjanpara	277	187	187	0	0	0	187	1	10	11	79	63	14	8	0	1	0
Kerenganala*	1140	891	837	1	0	53	891	14	18	10	316	338	91	39	0	12	53
Basantapara	217	168	167	1	0	0	168	6	5	3	72	51	21	7	0	3	0
Bimalpara	125	104	104	0	0	0	104	2	3	2	42	43	7	4	0	1	0
Headmanpara	360	259	259	0	0	0	259	6	10	3	77	111	29	20	0	3	0
Hemantapara	139	139	96	0	0	43	139	0	0	0	33	46	11	4	0	2	43
Hemaranjanpara	245	167	167	0	0	0	167	0	0	2	80	63	16	3	0	3	0
Kalachanpara	54	54	44	0	0	10	54	0	0	0	12	24	7	1	0	0	10
Thalipara*	10233	8735	8112	32	157	434	8735	139	232	199	2585	2438	1140	1014	14	459	515
Ajit Chairmanpara	206	205	205	0	0	0	205	3	7	0	49	59	46	25	0	16	0
Apbn	468	467	463	0	4	0	467	0	18	6	30	21	174	188	0	30	0
24 Mile Para	148	112	112	0	0	0	112	0	2	3	33	36	25	11	0	2	0
Babupara	446	352	352	0	0	0	352	2	10	7	84	110	73	30	1	34	1
Bajechhara	40	27	27	0	0	0	27	0	0	0	20	3	2	2	0	0	0
Baruapara	34	31	31	0	0	0	31	0	0	0	6	14	6	3	0	2	0
Bazarpara	543	488	456	7	20	5	488	8	17	7	163	167	46	42	2	29	7
Chattagrampara	235	210	210	0	0	0	210	3	2	5	80	65	24	19	2	10	0

Administrative Unit, Location and Community	Population	Field of Education					Highest Level of Education Attained										
		Total	General	Technical	Religious	Others	Total	Attended School but Not Completed Play/Nursery/KG/Pre-Primary/Class I	Play/Nursery/KG/Pre-Primary student	Student-Class I	Class I- V	Class VI- IX	SSC/Dakhil/O-Level/Equivalent	HSC/AIim/A-Level/Equivalent	Diploma/Nursing/Midwifery	Graduate and above**	Non-formal/Informal Education and Others
1	2	3	4	5	6	7	8	9	10	11	12	13	14	15	16	17	18
18 Paribar	137	105	103	0	2	0	105	0	4	3	33	43	11	8	0	1	2
Dipalo Chairmanpara	512	446	442	2	1	1	446	4	4	11	120	155	71	41	0	39	1
Dulal Chowdhury																	
Memberpara	52	52	52	0	0	0	52	10	1	2	17	9	2	8	0	3	0
Dumanighat	308	278	165	0	1	112	278	5	9	4	60	55	18	11	0	4	112
Durchhari	200	123	123	0	0	0	123	0	3	6	50	46	8	5	0	1	4
Haspatal Elaka	119	119	112	2	4	1	119	9	2	2	20	28	15	28	2	13	0
Hazachhara	171	171	114	0	0	57	171	0	3	3	43	54	7	1	0	3	57
Jouthakhamar Tripurapara	249	248	177	0	0	71	248	2	8	4	84	53	17	6	0	2	72
Jouthakhamarpara	170	120	120	0	0	0	120	0	8	9	51	38	6	7	0	1	0
Karalle Chharipara	139	139	131	0	0	8	139	4	0	2	88	27	3	1	0	0	14
Khamarpara	97	97	61	0	0	36	97	0	0	2	23	28	6	3	0	1	34
Kuthirpara	212	212	171	0	0	41	212	1	4	5	53	75	15	12	0	4	43
Comilla Tilapara	209	173	136	1	35	1	173	2	1	8	71	53	16	13	0	5	4
Lohitbaranpara	97	85	85	0	0	0	85	2	0	3	37	27	5	11	0	0	0
Manik Daktarpara	58	58	58	0	0	0	58	0	3	0	14	20	6	7	0	8	0
Milanpur	250	197	195	1	1	0	197	1	8	3	42	71	23	20	1	27	1
Mohammadpur	252	197	173	2	22	0	197	1	3	3	63	74	24	21	1	7	0
Murapara	364	325	233	2	0	90	325	1	19	7	110	63	23	10	0	0	92
Narayan Karbaripara	153	107	106	1	0	0	107	5	8	1	34	49	9	1	0	0	0
Natunpara	842	557	544	1	12	0	557	6	16	28	226	198	50	16	0	15	2
Nurserypara	172	136	120	4	12	0	136	0	5	2	38	34	25	19	0	11	2
Pahartali	314	279	276	3	0	0	279	0	4	9	85	112	31	20	0	18	0
Ramesu Karbaripara	209	183	183	0	0	0	183	2	1	6	40	56	40	15	0	23	0
Saw Millpara	164	149	149	0	0	0	149	2	0	2	29	37	38	22	1	18	0
Swapan Daktarpara	33	32	31	1	0	0	32	0	0	0	7	7	5	8	1	4	0
Sylhetipara	409	286	278	0	8	0	286	2	10	10	109	100	31	12	0	7	5
T&T Para Zone Reserve Area	792	694	675	0	19	0	694	6	17	10	190	134	56	219	0	52	10
Thalipara	708	624	610	3	0	11	624	53	23	19	213	126	81	56	1	12	40
Thanapara	149	140	126	2	12	0	140	2	1	0	23	23	21	37	1	21	11
Tilapara	490	439	435	0	4	0	439	0	11	7	122	155	71	47	1	24	1
Uchcha Kengol Chharipara	32	23	23	0	0	0	23	1	0	0	11	6	4	1	0	0	0
Ulaprue Chairmanpara	50	49	49	0	0	0	49	2	0	0	14	7	6	8	0	12	0
<b>Maischhari Union</b>	<b>12339</b>	<b>9549</b>	<b>8570</b>	<b>63</b>	<b>267</b>	<b>649</b>	<b>9549</b>	<b>96</b>	<b>319</b>	<b>239</b>	<b>3214</b>	<b>3138</b>	<b>1025</b>	<b>597</b>	<b>9</b>	<b>205</b>	<b>707</b>
Rural	7138	5546	4726	46	172	602	5546	44	177	116	1707	1851	587	314	5	100	645
Urban	5201	4003	3844	17	95	47	4003	52	142	123	1507	1287	438	283	4	105	62
Lemuchhari*	7138	5546	4726	46	172	602	5546	44	177	116	1707	1851	587	314	5	100	645
Athoipara	64	45	45	0	0	0	45	1	4	0	23	12	3	1	0	1	0
Badanala Bhitapara	118	91	68	0	0	23	91	2	0	0	22	30	10	6	0	2	19
Badanalapara Ananta Karbaripara	225	164	160	1	0	3	164	0	4	6	53	65	17	14	0	3	2
Cutingtala	461	449	369	0	6	74	449	8	25	11	165	118	28	11	0	7	76
Dakkhin Rabichandra Karbaripara	80	80	27	0	0	53	80	0	0	0	9	18	7	4	0	0	42
Deppochhariapara	75	75	13	0	0	62	75	0	0	2	4	10	3	3	0	0	53
Gangamachhara	145	145	14	0	0	131	145	1	0	3	26	18	3	0	0	0	94
Golakpara	349	214	195	0	0	19	214	1	0	13	93	69	17	1	0	3	17
Jamtalapara	171	135	135	0	0	0	135	1	2	1	41	55	22	12	0	1	0
Jantranath Karbaripara	203	120	120	0	0	0	120	1	4	0	27	59	16	11	0	2	0
Kalabanya	52	41	41	0	0	0	41	0	2	1	27	10	1	0	0	0	0
Kalopahar	539	398	342	2	54	0	398	3	7	7	125	145	40	16	0	5	50
Lemuchhari Barapara	299	212	210	1	0	1	212	0	4	0	53	76	41	30	0	7	1

Administrative Unit, Location and Community	Population	Field of Education					Highest Level of Education Attained										
		Total	General	Technical	Religious	Others	Total	Attended School but Not Completed Play/Nursery/KG/Pre-Primary/Class I	Play/Nursery/KG/Pre-Primary student	Student-Class I	Class I- V	Class VI- IX	SSC/Dakhil/O-Level/Equivalent	HSC/AIim/A-Level/Equivalent	Diploma/Nursing/Midwifery	Graduate and above**	Non-formal/Informal Education and Others
1	2	3	4	5	6	7	8	9	10	11	12	13	14	15	16	17	18
Lemuchhari Bhitrapara	235	235	149	2	0	84	235	2	6	2	47	55	29	13	0	2	79
Madhya Lemuchhari																	
Guchchhagram	674	476	444	4	28	0	476	11	10	12	181	183	52	19	1	7	0
Manikchhari Muslimpara	1472	1099	1064	12	23	0	1099	4	72	28	326	396	144	85	4	34	6
Manikchhari Bindukumar																	
Chairmanpara	83	83	66	0	0	17	83	0	0	1	22	30	5	6	0	1	18
Monghlapara	67	64	17	0	0	47	64	0	0	0	6	8	3	2	0	1	44
Pachai Karbaripara	181	180	146	0	0	34	180	0	3	1	55	71	13	4	0	0	33
Pagajyachhari																	
Guchchhagram	556	385	309	15	61	0	385	3	8	12	115	118	48	18	0	10	53
Pagjochhari Bhitrapara	79	74	58	2	0	14	74	2	0	1	22	23	7	7	0	0	12
Paisi Mahajanpara	200	128	126	2	0	0	128	1	10	1	48	53	7	8	0	0	0
Pashchim Kiyangghat	307	245	243	2	0	0	245	3	3	6	99	81	30	16	0	7	0
Pathapara	122	91	91	0	0	0	91	0	7	1	25	38	9	9	0	2	0
Petukpara	42	38	8	0	0	30	38	0	0	0	2	6	1	0	0	0	29
Sauprue Karbaripara.	162	154	153	1	0	0	154	0	6	3	57	63	18	6	0	1	0
Uttar Joysenpara	177	125	113	2	0	10	125	0	0	4	34	41	13	12	0	4	17
Maischhari*	5201	4003	3844	17	95	47	4003	52	142	123	1507	1287	438	283	4	105	62
Apruchai Karbaripara	68	67	51	0	0	16	67	0	3	6	20	14	5	2	0	1	16
Badikhulopara	88	48	48	0	0	0	48	0	1	3	24	17	3	0	0	0	0
Balaram Masterpara	143	119	108	2	0	9	119	0	2	4	30	48	10	12	0	4	9
Balipara	355	315	314	0	1	0	315	11	4	3	112	106	33	32	0	13	1
Chhatipara	219	133	132	1	0	0	133	0	12	9	58	47	5	2	0	0	0
Chowdhurypara	524	442	438	3	1	0	442	0	14	10	151	139	59	46	1	22	0
Joysenpara	120	59	52	0	0	7	59	0	0	0	16	19	7	9	0	1	7
Kalapara	29	13	13	0	0	0	13	0	0	0	7	3	3	0	0	0	0
Khirod Karbaripara	110	82	82	0	0	0	82	0	0	1	26	44	8	3	0	0	0
Lambapara	89	63	63	0	0	0	63	0	4	6	37	13	2	1	0	0	0
Maischhari Bazarpara	456	404	366	0	28	10	404	1	15	8	111	128	72	43	0	11	15
Maischhari Schoolpara	225	225	220	0	4	1	225	6	5	5	61	39	38	48	1	21	1
Manirampara	71	33	33	0	0	0	33	0	0	3	22	8	0	0	0	0	0
Hazachhara	221	111	110	0	0	1	111	0	5	8	65	29	3	1	0	0	0
Narendra Karbaripara	120	57	57	0	0	0	57	0	3	7	29	16	1	1	0	0	0
Noapara	243	212	211	0	0	1	212	0	7	1	62	73	38	18	2	11	0
Nunchhari Guchchhagram	1798	1422	1352	9	61	0	1422	34	57	40	572	494	138	56	0	20	11
Painda Karbaripara	39	20	18	0	0	2	20	0	1	1	9	6	0	1	0	0	2
Punarbansanpara	111	64	64	0	0	0	64	0	5	2	34	20	3	0	0	0	0
Rabichandra Karbaripara	121	93	92	1	0	0	93	0	4	2	48	20	10	8	0	1	0
Rasidhanpara	51	21	20	1	0	0	21	0	0	4	13	4	0	0	0	0	0
<b>Mubachhari Union</b>	<b>7051</b>	<b>5207</b>	<b>5153</b>	<b>39</b>	<b>10</b>	<b>5</b>	<b>5207</b>	<b>76</b>	<b>136</b>	<b>86</b>	<b>1697</b>	<b>1863</b>	<b>610</b>	<b>410</b>	<b>17</b>	<b>185</b>	<b>127</b>
Rural	7051	5207	5153	39	10	5	5207	76	136	86	1697	1863	610	410	17	185	127
Urban	0	0	0	0	0	0	0	0	0	0	0	0	0	0	0	0	0
Mubachhari*	7051	5207	5153	39	10	5	5207	76	136	86	1697	1863	610	410	17	185	127
Adufapara	201	131	131	0	0	0	131	0	6	1	67	34	17	6	0	0	0
Baghmara	381	280	274	5	0	1	280	4	9	4	75	111	49	21	0	6	1
Dewanchhara	90	60	59	1	0	0	60	0	0	0	26	23	6	4	1	0	0
Dhanpadapara	155	116	116	0	0	0	116	19	2	1	35	37	7	13	0	2	0
Digalchhari	148	84	84	0	0	0	84	1	1	3	48	21	9	1	0	0	0
Edohulchhara	113	64	64	0	0	0	64	0	5	1	16	32	9	1	0	0	0
Harikabapara	96	49	49	0	0	0	49	0	1	1	17	19	6	3	0	0	2
Hazachhara	231	150	150	0	0	0	150	2	6	2	57	66	15	2	0	0	0
Headmanpara	477	383	369	11	1	2	383	2	9	7	110	123	57	38	5	24	8
Kalabanyachhara	74	48	48	0	0	0	48	11	1	0	14	17	2	2	0	1	0

Administrative Unit, Location and Community	Population	Field of Education					Highest Level of Education Attained										
		Total	General	Technical	Religious	Others	Total	Attended School but Not Completed Play/Nursery/KG/Pre-Primary/Class I	Play/Nursery/KG/Pre-Primary student	Student-Class I	Class I- V	Class VI- IX	SSC/Dakhil/O-Level/Equivalent	HSC/AIim/A-Level/Equivalent	Diploma/Nursing/Midwifery	Graduate and above**	Non-formal/Informal Education and Others
1	2	3	4	5	6	7	8	9	10	11	12	13	14	15	16	17	18
Kaptaipara	489	387	377	9	1	0	387	4	3	18	112	132	52	54	4	8	0
Karalyachhari	527	400	397	0	3	0	400	9	14	9	114	171	54	17	1	11	0
Khamarpara	107	63	63	0	0	0	63	0	2	4	18	21	12	3	1	2	0
Khayangsapara	480	342	342	0	0	0	342	3	11	7	132	122	33	18	0	16	0
Khularampara	691	475	472	1	1	1	475	9	12	4	155	176	67	29	2	21	0
Khullyangpara	435	341	341	0	0	0	341	2	11	0	122	155	24	20	0	7	0
Lubapara	142	138	138	0	0	0	138	0	2	2	46	21	1	0	0	0	66
Lungdukyapara	87	87	86	0	0	1	87	1	3	1	27	4	1	1	0	0	49
Machinepara	90	64	63	1	0	0	64	0	1	5	15	25	7	6	0	5	0
Madhya Adampara	184	115	115	0	0	0	115	1	1	2	37	43	19	8	0	4	0
Magchhara	36	11	11	0	0	0	11	0	0	0	11	0	0	0	0	0	0
Mahamunipara	732	556	544	9	3	0	556	2	11	6	131	217	76	76	1	36	0
Manatek	774	643	640	2	1	0	643	6	15	6	253	207	67	63	1	25	0
Noapara	68	50	50	0	0	0	50	0	1	0	16	19	5	6	1	2	0
Rangapanichhara	19	17	17	0	0	0	17	0	0	0	5	5	1	2	0	3	1
Shantipara	151	127	127	0	0	0	127	0	4	1	24	58	13	15	0	12	0
Shilban	73	26	26	0	0	0	26	0	5	1	14	4	1	1	0	0	0
<b>Manikchhari Upazila</b>	<b>67714</b>	<b>51000</b>	<b>46139</b>	<b>102</b>	<b>4195</b>	<b>564</b>	<b>51000</b>	<b>608</b>	<b>1791</b>	<b>1464</b>	<b>21888</b>	<b>15983</b>	<b>4088</b>	<b>2617</b>	<b>65</b>	<b>1298</b>	<b>1198</b>
Rural	20001	14203	13307	4	832	60	14203	161	482	452	6670	4526	946	541	3	193	229
Urban	47713	36797	32832	98	3363	504	36797	447	1309	1012	15218	11457	3142	2076	62	1105	969
<b>Batnatali Union</b>	<b>13221</b>	<b>9654</b>	<b>9163</b>	<b>4</b>	<b>482</b>	<b>5</b>	<b>9654</b>	<b>119</b>	<b>359</b>	<b>289</b>	<b>4294</b>	<b>3186</b>	<b>699</b>	<b>416</b>	<b>3</b>	<b>163</b>	<b>126</b>
Rural	13221	9654	9163	4	482	5	9654	119	359	289	4294	3186	699	416	3	163	126
Urban	0	0	0	0	0	0	0	0	0	0	0	0	0	0	0	0	0
Batnatali*	3597	2637	2501	1	134	1	2637	34	50	90	1113	908	206	128	0	59	49
Badan Karbaripara	80	48	48	0	0	0	48	1	0	2	29	12	1	3	0	0	0
Baragrampara	156	84	77	0	7	0	84	0	1	2	47	24	6	4	0	0	0
Batnatali Muslimpara	627	479	458	0	21	0	479	4	14	11	187	191	38	19	0	15	0
Batnatali Bazarpara	374	318	318	0	0	0	318	0	0	10	83	117	44	49	0	15	0
Dhakaiya Shibir	629	501	412	0	89	0	501	11	6	26	215	146	31	18	0	6	42
Headmanpara	366	225	225	0	0	0	225	0	1	3	78	90	22	10	0	14	7
Hindupara	466	322	317	1	4	0	322	11	6	13	161	105	18	6	0	2	0
Jaminer Aga	275	159	159	0	0	0	159	0	1	7	74	56	17	2	0	2	0
Kanakchandrapara	41	19	19	0	0	0	19	0	0	1	7	11	0	0	0	0	0
Patirampara	187	133	133	0	0	0	133	1	9	7	62	41	4	7	0	2	0
Pranjapruepara	286	264	251	0	13	0	264	6	8	7	142	83	13	3	0	2	0
Sadhupara	110	85	84	0	0	1	85	0	4	1	28	32	12	7	0	1	0
Chempruepara*	893	541	538	0	3	0	541	5	15	19	262	169	48	14	0	8	1
Baikhalapara	67	51	51	0	0	0	51	1	1	3	23	18	5	0	0	0	0
Hatitilapara	109	58	58	0	0	0	58	0	2	1	28	21	3	1	0	2	0
Headmanpara	158	113	113	0	0	0	113	3	2	2	49	37	13	4	0	3	0
Lipiapara	174	86	86	0	0	0	86	0	1	2	53	27	1	1	0	1	0
Muslimpara	113	81	79	0	2	0	81	0	6	3	33	28	7	4	0	0	0
Noapara	123	62	61	0	1	0	62	0	2	2	21	22	10	2	0	2	1
Tablapara	149	90	90	0	0	0	90	1	1	6	55	16	9	2	0	0	0
Chhudurkhill*	1361	921	905	0	16	0	921	14	50	26	396	298	76	48	0	9	4
Budangpara	354	251	250	0	1	0	251	5	14	7	114	75	24	10	0	2	0
Headmanpara	397	264	254	0	10	0	264	4	14	5	123	75	27	15	0	1	0
Hindupara	264	190	190	0	0	0	190	4	10	5	74	64	16	14	0	3	0
Kailya Maranpara	124	85	84	0	1	0	85	1	6	4	35	30	3	4	0	1	1
Mongri Karbaripara	73	46	46	0	0	0	46	0	2	2	28	12	2	0	0	0	0
Tripurapara	149	85	81	0	4	0	85	0	4	3	22	42	4	5	0	2	3
Dainchhari*	5303	4197	3937	2	254	4	4197	59	191	112	1898	1335	274	185	3	75	65



Administrative Unit, Location and Community	Population	Field of Education					Highest Level of Education Attained											
		Total	General	Technical	Religious	Others	Total	Attended School but Not Completed Play/Nursery/KG/Pre-Primary/Class I	Play/Nursery/KG/Pre-Primary student	Student-Class I	Class I- V	Class VI- IX	SSC/Dakhl/O-Level/Equivalent	HSC/AIim/A-Level/Equivalent	Diploma/Nursing/Midwifery	Graduate and above**	Non-formal/Informal Education and Others	
1	2	3	4	5	6	7	8	9	10	11	12	13	14	15	16	17	18	
Banchharampara	584	441	383	0	58	0	441	3	18	11	219	157	20	9	0	1	3	
Barabil	364	254	229	0	25	0	254	6	21	6	107	79	28	6	0	1	0	
Budangpara	576	474	474	0	0	0	474	5	14	9	179	167	22	39	0	16	23	
Dainchhari Madhyapara	986	762	689	0	71	2	762	12	28	17	301	268	60	38	1	22	15	
Dainchhari Uttarpara	321	266	264	1	1	0	266	1	13	8	121	97	13	7	0	4	2	
Dakkhinpara	590	485	455	1	29	0	485	6	30	10	183	165	42	33	1	11	4	
Eyatalongpara	43	36	36	0	0	0	36	0	1	1	17	8	4	5	0	0	0	
Gorkhana	221	221	218	0	2	1	221	19	9	3	122	43	12	4	1	5	3	
Pannabil	1044	832	825	0	7	0	832	5	42	29	449	223	48	26	0	9	1	
Tulabil	574	426	364	0	61	1	426	2	15	18	200	128	25	18	0	6	14	
Dalu*	2067	1358	1282	1	75	0	1358	7	53	42	625	476	95	41	0	12	7	
Bhatkhalapara	301	203	190	1	12	0	203	0	17	7	71	86	14	6	0	2	0	
Dakkhin Muslimpara	351	264	253	0	11	0	264	2	10	5	120	98	15	12	0	2	0	
Gariatilapara	101	58	58	0	0	0	58	0	1	0	26	20	5	5	0	1	0	
Hajupara	217	157	118	0	39	0	157	0	2	6	80	50	7	5	0	3	4	
Hatimuratila	86	53	52	0	1	0	53	0	3	2	20	13	8	4	0	3	0	
Headmanpara	587	364	357	0	7	0	364	3	13	14	173	123	30	7	0	1	0	
Kaibongpara	251	148	147	0	1	0	148	0	5	3	77	51	9	2	0	0	1	
Thalipara	173	111	107	0	4	0	111	2	2	5	58	35	7	0	0	0	2	
<b>Jogyachhola Union</b>	<b>11744</b>	<b>8207</b>	<b>7436</b>	<b>11</b>	<b>698</b>	<b>62</b>	<b>8207</b>	<b>110</b>	<b>267</b>	<b>280</b>	<b>3980</b>	<b>2508</b>	<b>562</b>	<b>286</b>	<b>7</b>	<b>87</b>	<b>120</b>	
Rural	3777	2603	2385	0	172	46	2603	32	43	97	1360	757	144	75	0	22	73	
Urban	7967	5604	5051	11	526	16	5604	78	224	183	2620	1751	418	211	7	65	47	
Jogyachhola*	7967	5604	5051	11	526	16	5604	78	224	183	2620	1751	418	211	7	65	47	
Amtalipara	205	159	121	0	38	0	159	0	8	3	87	49	8	2	0	1	1	
Bhangamura	174	128	94	1	33	0	128	0	1	9	37	62	6	12	1	0	0	
Dakkhin Garitana	532	403	366	0	37	0	403	2	10	11	197	135	25	10	0	12	1	
Dakkhin Garamchhari	434	300	300	0	0	0	300	18	16	13	155	82	13	3	0	0	0	
Dakkhin Sapmara	521	398	348	0	50	0	398	4	19	8	203	88	28	16	0	3	29	
Fakirtila	263	167	157	0	10	0	167	0	3	10	87	61	6	0	0	0	0	
Godatalipara																		
(Ramchandrapara)	204	116	116	0	0	0	116	0	3	0	57	47	6	3	0	0	0	
Madhya Garitana	270	225	185	0	40	0	225	11	12	8	83	50	33	12	1	8	7	
Madhya Sapmara	505	382	359	3	17	3	382	2	12	12	172	135	31	13	0	4	1	
Manipara	429	298	298	0	0	0	298	2	11	16	139	111	15	3	0	1	0	
Muslimpara	363	292	225	1	64	2	292	0	6	8	184	71	12	6	3	2	0	
Namar Headmanpara	339	200	189	0	11	0	200	0	7	2	83	70	18	13	0	7	0	
Nunabilpara	136	85	85	0	0	0	85	1	3	2	39	30	6	3	0	1	0	
Pakkatilapara	198	118	114	0	4	0	118	3	1	3	70	31	4	2	0	0	4	
Purba Garamchhari	695	583	504	4	75	0	583	15	30	12	298	172	37	13	0	6	0	
Rouzapara	557	321	284	0	34	3	321	3	16	13	139	103	31	15	0	1	0	
Shilchhari Para	274	153	153	0	0	0	153	4	12	7	81	41	6	2	0	0	0	
Upar Headmanpara	418	311	281	2	28	0	311	2	4	6	106	96	47	35	2	13	0	
Uttar Garamchhari	269	189	171	0	18	0	189	2	9	8	64	69	22	14	0	1	0	
Uttar Garitana	931	614	569	0	37	8	614	7	34	27	256	204	49	29	0	5	3	
Uttar Sapmara	250	162	132	0	30	0	162	2	7	5	83	44	15	5	0	0	1	
Kalapani*	3777	2603	2385	0	172	46	2603	32	43	97	1360	757	144	75	0	22	73	
Asalongpara	359	222	218	0	0	4	222	3	4	12	153	39	3	3	0	1	4	
Bazarpara	308	199	196	0	3	0	199	2	2	6	109	48	18	1	0	4	9	
Ganjapara	122	79	79	0	0	0	79	0	3	1	36	28	7	2	0	2	0	
Gas Fieldpara	366	343	227	0	87	29	343	3	3	5	113	114	27	19	0	7	52	
Ghilatalipara	294	208	129	0	78	1	208	1	3	8	118	63	10	3	0	1	1	
Gujachandrapara	129	83	83	0	0	0	83	0	1	6	40	21	10	4	0	1	0	

Administrative Unit, Location and Community	Population	Field of Education					Highest Level of Education Attained										
		Total	General	Technical	Religious	Others	Total	Attended School but Not Completed Play/Nursery/KG/Pre-Primary/Class I	Play/Nursery/KG/Pre-Primary student	Student-Class I	Class I- V	Class VI- IX	SSC/Dakhil/O-Level/Equivalent	HSC/AIim/A-Level/Equivalent	Diploma/Nursing/Midwifery	Graduate and above**	Non-formal/Informal Education and Others
1	2	3	4	5	6	7	8	9	10	11	12	13	14	15	16	17	18
Headmanpara	221	160	160	0	0	0	160	3	5	9	78	45	9	11	0	0	0
Kharichharapara	306	195	192	0	2	1	195	2	2	7	119	47	11	5	0	1	1
Marakaillapara	268	148	137	0	0	11	148	15	1	6	87	32	2	5	0	0	0
Masterpara	182	110	110	0	0	0	110	0	1	2	70	27	3	1	0	1	5
Muslimpara	484	346	345	0	1	0	346	2	13	18	155	141	15	1	0	1	0
Noapara	100	65	65	0	0	0	65	0	0	0	38	16	4	7	0	0	0
Rangapanipara	135	103	103	0	0	0	103	1	2	2	61	30	3	2	0	2	0
Rowshan Alipara	121	70	70	0	0	0	70	0	1	3	44	22	0	0	0	0	0
Schoolpara	382	272	271	0	1	0	272	0	2	12	139	84	22	11	0	1	1
<b>Manikchhari Union</b>	<b>25571</b>	<b>20628</b>	<b>18604</b>	<b>57</b>	<b>1602</b>	<b>365</b>	<b>20628</b>	<b>233</b>	<b>644</b>	<b>535</b>	<b>7943</b>	<b>6421</b>	<b>1872</b>	<b>1441</b>	<b>44</b>	<b>822</b>	<b>673</b>
Rural	0	0	0	0	0	0	0	0	0	0	0	0	0	0	0	0	0
Urban	25571	20628	18604	57	1602	365	20628	233	644	535	7943	6421	1872	1441	44	822	673
Manikchhari (Part)*	25571	20628	18604	57	1602	365	20628	233	644	535	7943	6421	1872	1441	44	822	673
Amtali	114	71	71	0	0	0	71	0	2	3	36	23	7	0	0	0	0
Baganpara	128	90	90	0	0	0	90	0	4	1	56	19	4	6	0	0	0
Bakripara	159	63	62	0	1	0	63	2	1	2	29	15	7	4	0	3	0
Chaikyabilpara	163	118	111	1	6	0	118	0	3	4	56	42	10	3	0	0	0
Dakkhin Fakimalapara	208	147	146	0	1	0	147	0	9	4	46	63	13	10	0	1	1
Dakkhin Hafchhariapara	266	186	183	0	3	0	186	5	3	6	100	55	7	8	0	1	1
Depuapara	190	117	116	0	0	1	117	1	4	2	63	37	5	4	0	0	1
Durchhariapara	416	219	219	0	0	0	219	1	5	4	123	57	13	12	0	3	1
Eksatyapara	1305	997	892	2	98	5	997	19	28	34	456	303	93	44	1	13	6
Eyatalangpara	689	500	463	0	35	2	500	5	11	19	269	136	29	18	1	12	0
Gachchhabil Chowdhurypara	288	222	218	0	4	0	222	2	7	3	80	74	28	20	0	7	1
Gachchhabil Guchchhagram	2674	2265	2002	9	150	104	2265	22	46	54	922	755	152	127	5	53	129
Gaindongpara	309	201	196	0	1	4	201	4	13	5	137	29	5	3	0	0	5
Govamarapara	1539	1299	1185	1	99	14	1299	15	37	31	583	442	99	41	1	19	31
Hajipara	676	584	571	0	12	1	584	3	14	22	207	171	62	65	0	38	2
Khyadongpara	270	171	171	0	0	0	171	0	9	1	91	62	6	2	0	0	0
Lapaidongpara	111	91	91	0	0	0	91	0	4	3	53	22	5	3	0	1	0
Lemuapara	924	694	541	1	152	0	694	3	33	27	367	202	37	14	0	11	0
Mahamanipara	2129	1758	1567	2	174	15	1758	10	49	75	624	513	165	144	3	101	74
Manachhariapara	117	115	111	0	0	4	115	1	2	5	47	26	5	1	0	0	28
Manadhanpara	64	29	29	0	0	0	29	0	0	1	9	11	4	4	0	0	0
Manikchhari Bazar	1104	979	859	2	118	0	979	15	29	12	195	271	130	145	3	85	94
Manikchhari Guchchhagram	1234	1010	865	3	117	25	1010	16	45	31	360	302	98	92	0	38	28
Maradalupara	417	267	259	0	8	0	267	3	3	12	161	75	10	2	0	0	1
Masterpara	689	603	595	2	6	0	603	2	19	15	167	194	64	59	1	77	5
Mayurkhillpara	842	678	666	4	8	0	678	1	18	6	190	227	102	91	4	36	3
Molongipara	365	243	234	1	4	4	243	0	15	12	94	78	24	16	0	4	0
Moulvipara	650	573	477	1	93	2	573	26	15	15	255	177	55	23	0	5	2
Muslimpara	2089	1893	1584	1	306	2	1893	24	59	38	574	636	196	146	0	95	125
Nathpara	298	254	254	0	0	0	254	2	10	4	69	72	44	38	1	13	1
Osman Palli	556	505	483	0	22	0	505	7	16	9	240	162	27	29	0	15	0
Panjarampara	778	621	588	1	31	1	621	3	27	15	262	214	53	31	0	16	0
Pannabil	485	296	288	0	5	3	296	1	5	10	103	131	33	9	0	2	2
Purba Nathpara	255	195	187	0	6	2	195	2	11	1	78	61	24	13	0	2	3
Rahmannagar	862	710	666	4	38	2	710	18	25	8	286	251	75	36	1	9	1
Rajpara	136	111	109	0	2	0	111	1	5	1	35	34	19	11	0	4	1
Remrapara	168	168	164	0	0	4	168	1	7	5	91	31	1	1	0	0	31
Sapuriapara	407	291	265	0	2	24	291	3	25	6	128	79	15	7	0	3	25
Upazila Sadar	852	807	681	21	21	84	807	15	18	13	112	209	116	139	22	155	8

Administrative Unit, Location and Community	Population	Field of Education					Highest Level of Education Attained										
		Total	General	Technical	Religious	Others	Total	Attended School but Not Completed Play/Nursery/KG/Pre-Primary/Class I	Play/Nursery/KG/Pre-Primary student	Student-Class I	Class I- V	Class VI- IX	SSC/Dakhil/O-Level/Equivalent	HSC/AIim/A-Level/Equivalent	Diploma/Nursing/Midwifery	Graduate and above**	Non-formal/Informal Education and Others
1	2	3	4	5	6	7	8	9	10	11	12	13	14	15	16	17	18
Uttar Fakinalapara	415	349	283	1	3	62	349	0	7	11	130	107	19	11	1	0	63
Wakchharipara	230	138	62	0	76	0	138	0	1	5	59	53	11	9	0	0	0
<b>Tintahari Union</b>	<b>17178</b>	<b>12511</b>	<b>10936</b>	<b>30</b>	<b>1413</b>	<b>132</b>	<b>12511</b>	<b>146</b>	<b>521</b>	<b>360</b>	<b>5671</b>	<b>3868</b>	<b>955</b>	<b>474</b>	<b>11</b>	<b>226</b>	<b>279</b>
Rural	3003	1946	1759	0	178	9	1946	10	80	66	1016	583	103	50	0	8	30
Urban	14175	10565	9177	30	1235	123	10565	136	441	294	4655	3285	852	424	11	218	249
Kumari*	1117	726	583	0	143	0	726	7	21	36	400	206	26	9	0	4	17
Chailyar Charpara	132	77	74	0	3	0	77	0	1	0	49	14	0	1	0	0	12
Dakkhin Kumaripara	124	70	63	0	7	0	70	0	2	0	35	28	1	1	0	0	3
Madhya Kumaripara	316	221	201	0	20	0	221	7	6	9	104	74	16	2	0	2	1
Uttar Kumaripara	545	358	245	0	113	0	358	0	12	27	212	90	9	5	0	2	1
Manikchhari (Part)*	14175	10565	9177	30	1235	123	10565	136	441	294	4655	3285	852	424	11	218	249
Asadtalipara	240	166	165	0	1	0	166	11	3	5	86	53	8	0	0	0	0
Bara Bil	704	514	464	1	49	0	514	2	21	15	206	194	46	20	0	10	0
Bara Dalu Dp Para	1022	745	658	0	80	7	745	6	25	19	349	223	52	31	0	2	38
Bhutai Chharipara	706	438	377	16	45	0	438	24	32	16	202	111	17	12	0	2	22
Chairmanpara	270	216	210	0	6	0	216	0	0	7	100	60	23	14	0	11	1
Chenguchharapara	1339	960	833	4	122	1	960	9	37	29	486	290	71	24	1	13	0
Chowdhurypara	899	669	599	0	69	1	669	10	37	18	277	222	47	33	2	16	7
Dakkhin Godatalipara	305	207	174	0	17	16	207	3	6	6	120	36	12	8	0	0	16
Dalu Dakkhin Muslimpara	585	437	408	0	29	0	437	0	15	12	201	145	33	15	0	13	3
Dalu Uttar Muslimpara	651	515	475	0	40	0	515	1	19	9	171	199	74	22	0	15	5
Dash Bilpara	270	191	188	2	1	0	191	5	7	0	92	71	13	1	2	0	0
Depuapara	266	180	133	0	46	1	180	0	4	16	102	39	11	5	0	1	2
Gorkhana	113	74	74	0	0	0	74	5	0	5	29	24	7	3	0	1	0
Hindupara	102	74	74	0	0	0	74	0	6	0	21	32	9	6	0	0	0
Kanjuripara	159	105	104	1	0	0	105	0	5	2	25	51	11	9	1	1	0
Khantamarapara	200	112	112	0	0	0	112	4	9	2	56	31	7	1	0	2	0
Lemuapara	475	376	331	1	38	6	376	5	15	11	151	118	33	16	1	3	23
Madhya Tintaharipara	607	504	502	0	2	0	504	5	31	4	210	161	50	27	1	15	0
Masterpara	500	348	313	0	34	1	348	1	17	18	171	97	20	9	0	5	10
Namar Tintaharipara	573	495	397	0	22	76	495	3	19	10	180	125	40	21	0	10	87
Purba Tintaharipara	1009	788	720	1	67	0	788	4	45	20	350	260	64	30	1	14	0
Rainggyapara	485	319	273	0	35	11	319	0	18	8	164	97	24	6	0	2	0
Shilchharipara	134	89	88	0	1	0	89	0	5	4	39	31	7	2	0	0	1
Tintahari Bazarpara	864	736	609	2	122	3	736	11	19	20	225	199	103	74	2	53	30
Tintahari Guchchhagram	1202	959	620	1	338	0	959	18	29	21	446	329	56	27	0	29	4
Tulabilpara	131	85	65	0	20	0	85	1	2	8	47	24	2	1	0	0	0
Uttar Godatalipara	364	263	211	1	51	0	263	8	15	9	149	63	12	7	0	0	0
Manpruetali*	535	357	357	0	0	0	357	2	23	5	168	112	30	15	0	2	0
Bholacholyapara	152	102	102	0	0	0	102	0	5	5	48	29	10	5	0	0	0
Chakmapara	60	33	33	0	0	0	33	0	0	0	14	12	5	2	0	0	0
Debatalipara	269	175	175	0	0	0	175	2	18	0	90	50	12	1	0	2	0
Headmanpara	54	47	47	0	0	0	47	0	0	0	16	21	3	7	0	0	0
Rangapani*	1351	863	819	0	35	9	863	1	36	25	448	265	47	26	0	2	13
Adarshagrampara	197	139	110	0	28	1	139	1	10	8	74	38	5	3	0	0	0
Daijyapara	204	119	114	0	3	2	119	0	5	6	65	30	6	2	0	0	5
Durchharipara	242	126	126	0	0	0	126	0	5	5	61	43	8	4	0	0	0
Rangapanipara	708	479	469	0	4	6	479	0	16	6	248	154	28	17	0	2	8
<b>Matiranga Upazila</b>	<b>111806</b>	<b>85690</b>	<b>76632</b>	<b>305</b>	<b>6079</b>	<b>2674</b>	<b>85690</b>	<b>1010</b>	<b>2942</b>	<b>2261</b>	<b>31947</b>	<b>27428</b>	<b>8813</b>	<b>5817</b>	<b>128</b>	<b>2245</b>	<b>3099</b>
Rural	83210	62325	56150	166	3766	2243	62325	815	2092	1683	23823	20062	6329	3802	53	1116	2550
Urban	28596	23365	20482	139	2313	431	23365	195	850	578	8124	7366	2484	2015	75	1129	549

Administrative Unit, Location and Community	Population	Field of Education					Highest Level of Education Attained											
		Total	General	Technical	Religious	Others	Total	Attended School but Not Completed Play/Nursery/KG/Pre-Primary/Class I	Play/Nursery/KG/Pre-Primary student	Student-Class I	Class I- V	Class VI- IX	SSC/Dakhil/O-Level/Equivalent	HSC/AIim/A-Level/Equivalent	Diploma/Nursing/Midwifery	Graduate and above**	Non-formal/Informal Education and Others	
1	2	3	4	5	6	7	8	9	10	11	12	13	14	15	16	17	18	
<b>Matiranga Paurashave</b>	<b>26135</b>	<b>21376</b>	<b>18720</b>	<b>136</b>	<b>2275</b>	<b>245</b>	<b>21376</b>	<b>147</b>	<b>785</b>	<b>510</b>	<b>7334</b>	<b>6776</b>	<b>2329</b>	<b>1949</b>	<b>75</b>	<b>1112</b>	<b>359</b>	
<b>Ward No. 01</b>	<b>2040</b>	<b>1539</b>	<b>1391</b>	<b>4</b>	<b>123</b>	<b>21</b>	<b>1539</b>	<b>15</b>	<b>82</b>	<b>49</b>	<b>629</b>	<b>512</b>	<b>124</b>	<b>79</b>	<b>1</b>	<b>17</b>	<b>31</b>	
Alutila (Part)*	2040	1539	1391	4	123	21	1539	15	82	49	629	512	124	79	1	17	31	
Battali	332	259	232	1	26	0	259	1	12	6	111	85	23	13	1	2	5	
Gazinagar	331	247	242	0	5	0	247	1	9	12	85	87	29	23	0	1	0	
Ichachhari	87	73	70	0	3	0	73	1	2	2	24	24	4	6	0	1	9	
Jummapara	383	299	262	2	18	17	299	6	19	5	135	93	18	8	0	0	15	
Kali Chandrapara	110	61	61	0	0	0	61	1	0	3	23	26	3	4	0	0	1	
Munsipara	221	167	150	0	17	0	167	1	11	7	70	55	12	7	0	4	0	
Muslimpur	406	311	276	1	30	4	311	2	21	11	137	97	25	11	0	6	1	
Natunpara	97	75	66	0	9	0	75	1	3	3	23	26	9	7	0	3	0	
Sylhetipara	73	47	32	0	15	0	47	1	5	0	21	19	1	0	0	0	0	
<b>Ward No. 02</b>	<b>3668</b>	<b>2866</b>	<b>2504</b>	<b>7</b>	<b>307</b>	<b>48</b>	<b>2866</b>	<b>16</b>	<b>112</b>	<b>73</b>	<b>1131</b>	<b>928</b>	<b>289</b>	<b>166</b>	<b>4</b>	<b>53</b>	<b>94</b>	
Dhalia (Part)*	1146	877	768	2	107	0	877	6	33	23	355	295	82	47	1	17	18	
Islampur	366	247	173	1	73	0	247	1	6	5	85	107	28	9	0	5	1	
Nabinagar (Part)	780	630	595	1	34	0	630	5	27	18	270	188	54	38	1	12	17	
Matiranga (Part)*	2522	1989	1736	5	200	48	1989	10	79	50	776	633	207	119	3	36	76	
Kamini Memberpara	150	100	98	2	0	0	100	0	2	0	53	25	9	5	0	5	1	
Nabaraypara	322	213	208	1	2	2	213	0	4	5	97	77	15	9	0	2	4	
Natunpara	2050	1676	1430	2	198	46	1676	10	73	45	626	531	183	105	3	29	71	
<b>Ward No. 03</b>	<b>2593</b>	<b>2197</b>	<b>1979</b>	<b>5</b>	<b>183</b>	<b>30</b>	<b>2197</b>	<b>6</b>	<b>56</b>	<b>46</b>	<b>873</b>	<b>715</b>	<b>211</b>	<b>160</b>	<b>5</b>	<b>62</b>	<b>63</b>	
Dhalia (Part)*	2593	2197	1979	5	183	30	2197	6	56	46	873	715	211	160	5	62	63	
Hatiyapara	690	574	541	0	33	0	574	1	14	15	280	181	37	32	0	8	6	
Kamalakanta Karbaripara	140	81	77	0	4	0	81	0	1	2	31	29	13	5	0	0	0	
Kazipara	1184	1061	928	4	99	30	1061	4	24	15	360	332	129	93	5	48	51	
Nabinagar (Part)	404	340	295	1	44	0	340	1	12	8	139	122	23	27	0	5	3	
Palashpur (Part)	175	141	138	0	3	0	141	0	5	6	63	51	9	3	0	1	3	
<b>Ward No. 04</b>	<b>4127</b>	<b>3160</b>	<b>2496</b>	<b>8</b>	<b>612</b>	<b>44</b>	<b>3160</b>	<b>16</b>	<b>137</b>	<b>78</b>	<b>1201</b>	<b>1123</b>	<b>315</b>	<b>201</b>	<b>0</b>	<b>48</b>	<b>41</b>	
Dhalia (Part)*	4127	3160	2496	8	612	44	3160	16	137	78	1201	1123	315	201	0	48	41	
Adarshagram Madhyapara	675	522	389	3	130	0	522	1	25	19	205	176	53	37	0	5	1	
Azam Raypara	235	194	173	0	21	0	194	2	13	5	76	65	22	8	0	2	1	
Badiram Karbaripara	420	319	264	2	50	3	319	5	13	9	125	96	34	26	0	8	3	
Chakpara	118	95	89	0	6	0	95	3	4	0	45	32	6	4	0	1	0	
Farid Dealerpara	212	178	116	2	60	0	178	0	2	3	52	66	26	23	0	6	0	
Galuapara	70	52	48	0	4	0	52	0	5	2	23	11	4	7	0	0	0	
Islamnagar	505	361	281	1	77	2	361	0	12	7	136	148	31	20	0	5	2	
Latu Leaderpara	342	253	189	0	64	0	253	1	17	8	102	97	23	4	0	1	0	
Palashpur (Part)	997	762	630	0	93	39	762	3	23	14	300	261	76	40	0	11	34	
Ramiz Keranipara	553	424	317	0	107	0	424	1	23	11	137	171	40	32	0	9	0	
<b>Ward No. 05</b>	<b>2715</b>	<b>2353</b>	<b>2170</b>	<b>21</b>	<b>114</b>	<b>48</b>	<b>2353</b>	<b>18</b>	<b>72</b>	<b>46</b>	<b>534</b>	<b>716</b>	<b>310</b>	<b>342</b>	<b>16</b>	<b>277</b>	<b>22</b>	
Matiranga (Part)*	2715	2353	2170	21	114	48	2353	18	72	46	534	716	310	342	16	277	22	
Babupara	409	408	393	2	1	12	408	7	6	4	40	103	71	82	5	68	22	
Chairmanpara	364	315	253	5	45	12	315	0	14	14	95	88	25	48	0	31	0	
Charpara	806	647	610	4	33	0	647	3	24	12	188	240	71	67	0	42	0	
Mandirpara	397	345	300	8	16	21	345	1	9	10	75	87	53	51	5	54	0	
Mangtu Chowdhurypara	139	119	116	0	0	3	119	1	3	2	38	31	10	18	1	15	0	
Masterpara	273	249	240	1	8	0	249	5	5	2	53	76	37	37	2	32	0	
Puran Bazar	249	196	185	0	11	0	196	1	10	1	34	72	32	29	2	15	0	
Quarterpara	78	74	73	1	0	0	74	0	1	1	11	19	11	10	1	20	0	
<b>Ward No. 06</b>	<b>1889</b>	<b>1711</b>	<b>1537</b>	<b>16</b>	<b>155</b>	<b>3</b>	<b>1711</b>	<b>13</b>	<b>45</b>	<b>38</b>	<b>484</b>	<b>470</b>	<b>276</b>	<b>205</b>	<b>15</b>	<b>164</b>	<b>1</b>	
Matiranga (Part)*	1889	1711	1537	16	155	3	1711	13	45	38	484	470	276	205	15	164	1	
Bazarpara	586	553	435	4	114	0	553	1	23	11	197	116	81	61	4	58	1	

Administrative Unit, Location and Community	Population	Field of Education					Highest Level of Education Attained											
		Total	General	Technical	Religious	Others	Total	Attended School but Not Completed Play/Nursery/KG/Pre-Primary/Class I	Play/Nursery/KG/Pre-Primary student	Student-Class I	Class I- V	Class VI- IX	SSC/Dakhil/O-Level/Equivalent	HSC/AIim/A-Level/Equivalent	Diploma/Nursing/Midwifery	Graduate and above**	Non-formal/Informal Education and Others	
1	2	3	4	5	6	7	8	9	10	11	12	13	14	15	16	17	18	
Kalimandirpara	91	79	78	0	1	0	79	3	2	1	14	19	14	13	2	11	0	
Matabbarpara	319	263	250	6	7	0	263	0	5	8	73	92	39	21	2	23	0	
Nurserypara	151	130	121	0	6	3	130	0	2	2	31	32	21	20	4	18	0	
T&T Tila	232	207	202	2	3	0	207	3	5	8	57	78	21	21	0	14	0	
Thanatila	206	198	180	1	17	0	198	0	4	5	53	51	46	29	0	10	0	
Wahab Daktarpara	304	281	271	3	7	0	281	6	4	3	59	82	54	40	3	30	0	
<b>Ward No. 07</b>	<b>2527</b>	<b>2188</b>	<b>2060</b>	<b>7</b>	<b>110</b>	<b>11</b>	<b>2188</b>	<b>22</b>	<b>59</b>	<b>65</b>	<b>636</b>	<b>647</b>	<b>268</b>	<b>238</b>	<b>14</b>	<b>233</b>	<b>6</b>	
Matiranga (Part)*	2527	2188	2060	7	110	11	2188	22	59	65	636	647	268	238	14	233	6	
Balitila	452	411	410	0	1	0	411	14	9	8	106	146	61	40	2	24	1	
Barajalpara	225	179	179	0	0	0	179	2	0	2	54	85	19	4	0	13	0	
Chowdhurypara	1171	1071	1025	5	31	10	1071	3	32	29	257	289	150	138	12	158	3	
Haspatalpara	295	253	198	0	54	1	253	0	9	6	71	61	25	43	0	36	2	
Mohammadpur	384	274	248	2	24	0	274	3	9	20	148	66	13	13	0	2	0	
<b>Ward No. 08</b>	<b>3291</b>	<b>2769</b>	<b>2324</b>	<b>50</b>	<b>378</b>	<b>17</b>	<b>2769</b>	<b>14</b>	<b>102</b>	<b>64</b>	<b>798</b>	<b>869</b>	<b>306</b>	<b>389</b>	<b>13</b>	<b>174</b>	<b>40</b>	
Bailyachhari (Part)*	2044	1701	1481	35	170	15	1701	7	52	44	485	545	180	262	7	87	32	
Chakrapara	499	360	324	3	31	2	360	1	9	19	146	128	29	16	2	8	2	
Kanthabagan	266	217	196	0	16	5	217	2	7	5	72	90	21	8	1	3	8	
Pashchim Muslimpara	426	346	301	8	33	4	346	1	8	9	125	134	38	24	0	5	2	
Purba Muslimpara	853	778	660	24	90	4	778	3	28	11	142	193	92	214	4	71	20	
Matiranga (Part)*	1247	1068	843	15	208	2	1068	7	50	20	313	324	126	127	6	87	8	
Bhuiyanpara	787	689	539	7	141	2	689	5	37	12	200	183	76	91	5	72	8	
Mestari para	460	379	304	8	67	0	379	2	13	8	113	141	50	36	1	15	0	
<b>Ward No. 09</b>	<b>3285</b>	<b>2593</b>	<b>2259</b>	<b>18</b>	<b>293</b>	<b>23</b>	<b>2593</b>	<b>27</b>	<b>120</b>	<b>51</b>	<b>1048</b>	<b>796</b>	<b>230</b>	<b>169</b>	<b>7</b>	<b>84</b>	<b>61</b>	
Bailyachhari (Part)*	3285	2593	2259	18	293	23	2593	27	120	51	1048	796	230	169	7	84	61	
Bailyachhari	218	170	140	1	29	0	170	1	18	3	52	59	24	9	0	3	1	
Chhagalnaiyapara	353	310	235	0	75	0	310	2	21	7	100	112	26	17	0	11	14	
Dakkin Muslimpara	815	602	551	1	40	10	602	15	19	11	275	168	52	40	0	10	12	
Joutha Khamarpara	207	144	128	0	14	2	144	3	7	6	52	55	10	7	0	4	0	
Madhya Muslimpara	674	591	536	4	45	6	591	1	29	10	220	168	59	61	2	32	9	
Rasulpur	773	588	506	12	65	5	588	4	22	9	284	160	36	26	5	17	25	
Zianagar	245	188	163	0	25	0	188	1	4	5	65	74	23	9	0	7	0	
<b>Amtali Union</b>	<b>8434</b>	<b>6085</b>	<b>5610</b>	<b>11</b>	<b>326</b>	<b>138</b>	<b>6085</b>	<b>82</b>	<b>231</b>	<b>196</b>	<b>2488</b>	<b>1980</b>	<b>541</b>	<b>269</b>	<b>5</b>	<b>88</b>	<b>205</b>	
Rural	8434	6085	5610	11	326	138	6085	82	231	196	2488	1980	541	269	5	88	205	
Urban	0	0	0	0	0	0	0	0	0	0	0	0	0	0	0	0	0	
Amtali*	6314	4832	4360	9	326	137	4832	67	184	151	1937	1566	430	208	5	79	205	
Abbas Sardarpara	307	247	214	3	23	7	247	3	12	7	86	90	20	23	0	5	1	
Adarshapara	237	210	163	1	46	0	210	5	5	9	77	79	27	3	0	5	0	
Adud Memberpara	254	204	182	0	22	0	204	1	5	12	80	77	12	10	0	7	0	
Bansharinagar	259	191	182	0	9	0	191	3	4	8	81	63	17	3	0	2	10	
Chouddagrampara	218	168	151	0	17	0	168	0	18	1	66	61	18	1	0	3	0	
Dewan Bazar	430	265	265	0	0	0	265	3	15	6	91	84	32	28	0	6	0	
Farid Sardarpara	105	104	102	0	1	1	104	8	2	2	37	30	11	2	0	0	12	
Hakimpara	182	181	150	0	0	31	181	0	6	1	57	52	13	13	1	2	36	
Headmanpara	336	274	271	0	3	0	274	1	8	9	131	86	25	13	0	1	0	
Jafarpara	238	189	187	0	2	0	189	2	2	7	79	76	13	10	0	0	0	
Jaliapara	419	289	214	0	75	0	289	15	16	8	148	76	18	5	0	3	0	
Jalil Memberpara	267	198	185	2	11	0	198	4	11	9	81	68	18	2	0	2	3	
Karalyachhari Bazarpara	767	613	535	2	76	0	613	5	33	24	281	161	63	32	3	10	1	
Muthu Magpara	178	131	130	0	1	0	131	8	5	1	55	40	11	4	1	6	0	
Natunpara	137	101	101	0	0	0	101	0	2	4	40	40	5	7	0	3	0	
Nur Sardarpara	260	214	194	0	0	20	214	1	6	13	100	57	13	4	0	0	20	
Patikumarpara	83	33	33	0	0	0	33	0	1	0	15	12	2	3	0	0	0	



Administrative Unit, Location and Community	Population	Field of Education					Highest Level of Education Attained										
		Total	General	Technical	Religious	Others	Total	Attended School but Not Completed Play/Nursery/KG/Pre-Primary/Class I	Play/Nursery/KG/Pre-Primary student	Student-Class I	Class I- V	Class VI- IX	SSC/Dakhil/O-Level/Equivalent	HSC/AIim/A-Level/Equivalent	Diploma/Nursing/Midwifery	Graduate and above**	Non-formal/Informal Education and Others
1	2	3	4	5	6	7	8	9	10	11	12	13	14	15	16	17	18
Rahim Sardarpara	210	120	112	0	8	0	120	3	5	3	57	36	14	0	0	1	1
Ramshira Bazar	156	116	114	1	1	0	116	1	5	1	27	46	20	10	0	6	0
Rashid Mestari para	320	265	257	0	8	0	265	3	3	9	88	106	17	3	0	1	35
Sat Bhaiyapara	252	167	166	0	0	1	167	1	5	8	78	53	14	6	0	2	0
Taher Sardarpara	316	213	190	0	23	0	213	0	9	3	76	83	20	6	0	10	6
Upai Shingpara	238	238	162	0	0	76	238	0	1	2	65	64	16	10	0	1	79
Writerpara	88	58	58	0	0	0	58	0	2	3	27	17	2	4	0	2	1
Yasin Memberpara	57	43	42	0	0	1	43	0	3	1	14	9	9	6	0	1	0
Bamagumti*	2120	1253	1250	2	0	1	1253	15	47	45	551	414	111	61	0	9	0
Ananta Karbaripara	127	81	81	0	0	0	81	4	1	3	32	30	8	3	0	0	0
Apurna Karbaripara	346	201	200	0	0	1	201	3	2	4	97	77	13	4	0	1	0
Birashipara	159	80	80	0	0	0	80	0	5	3	54	14	2	1	0	1	0
Bishwaram Karbaripara	129	96	96	0	0	0	96	2	6	0	35	28	19	5	0	1	0
Kamalabagan	74	42	42	0	0	0	42	0	0	1	18	19	3	1	0	0	0
Kamini Kumarpara	278	162	162	0	0	0	162	3	12	5	57	59	11	15	0	0	0
Madhya Chharapara	226	142	142	0	0	0	142	0	4	5	48	53	17	12	0	3	0
Mohanta Kumarpara	108	66	66	0	0	0	66	2	4	3	34	14	7	2	0	0	0
Narikelpara	124	76	76	0	0	0	76	0	2	0	31	28	9	6	0	0	0
Rajapara	228	130	128	2	0	0	130	0	5	6	58	41	11	7	0	2	0
Sarbasiddhipara	262	139	139	0	0	0	139	1	6	14	76	35	5	2	0	0	0
Shailya Kumarpara	59	38	38	0	0	0	38	0	0	1	11	16	6	3	0	1	0
<b>Baranal Union</b>	<b>9814</b>	<b>7428</b>	<b>6608</b>	<b>14</b>	<b>778</b>	<b>28</b>	<b>7428</b>	<b>97</b>	<b>247</b>	<b>220</b>	<b>2519</b>	<b>2531</b>	<b>948</b>	<b>613</b>	<b>5</b>	<b>182</b>	<b>66</b>
Rural	9814	7428	6608	14	778	28	7428	97	247	220	2519	2531	948	613	5	182	66
Urban	0	0	0	0	0	0	0	0	0	0	0	0	0	0	0	0	0
Baranal*	6934	5335	4760	12	546	17	5335	81	190	157	1767	1806	730	454	5	114	31
Alek Chairmanpara	194	158	156	0	2	0	158	1	0	8	28	58	39	15	0	9	0
Ananta Karbaripara	123	65	65	0	0	0	65	0	5	1	31	19	6	3	0	0	0
Badu Memberpara	124	89	88	1	0	0	89	2	8	1	26	23	19	9	1	0	0
Board Office Bazarpara	237	237	193	0	44	0	237	23	11	7	64	73	34	17	0	7	1
Buttapara	433	311	263	0	48	0	311	11	16	13	144	91	28	8	0	0	0
Fazal Memberpara	194	177	165	0	12	0	177	4	4	7	56	76	19	8	0	3	0
Garjantila Marmapara	60	42	42	0	0	0	42	0	2	0	12	19	6	3	0	0	0
Habib Memberpara	227	157	134	0	23	0	157	0	8	10	51	48	23	14	0	3	0
Haricharanpara	80	60	54	0	6	0	60	0	0	3	13	26	14	3	0	1	0
Ibrahim Miapara	262	184	161	0	23	0	184	1	9	4	78	57	23	9	0	2	1
Idris Miapara	609	444	375	5	64	0	444	2	19	14	172	156	51	21	0	7	2
Kadamtali Chakmapara	164	114	109	0	0	5	114	0	4	1	27	58	8	8	0	3	5
Karim Masterpara	698	487	487	0	0	0	487	7	26	20	166	180	55	28	0	5	0
Kashem Memberpara	235	181	146	0	35	0	181	4	11	3	59	59	18	21	0	5	1
Madhu Karbairipara	33	29	28	0	1	0	29	0	0	0	7	6	7	9	0	0	0
Madu Miapara	267	216	181	0	35	0	216	0	10	11	74	77	26	17	0	1	0
Masterpara	485	400	348	1	51	0	400	0	8	6	130	152	41	45	1	17	0
Minnat Ali Sarderpara	266	205	144	0	61	0	205	0	4	3	101	68	24	1	0	4	0
Moulvipara	154	124	114	0	10	0	124	3	6	5	43	38	15	11	0	3	0
Muslimpara	320	237	222	2	10	3	237	0	7	1	112	79	19	7	0	2	10
Natunpara	120	64	62	0	0	2	64	0	5	1	22	29	4	1	0	1	1
New Muslimpara	192	174	173	0	1	0	174	4	5	0	74	58	17	13	0	3	0
Prankumarpara	83	53	53	0	0	0	53	1	2	3	17	23	3	4	0	0	0
Jamini Para Bg Battalion	324	323	322	1	0	0	323	0	2	2	5	49	122	120	2	21	0
Thaihlapara	735	547	481	2	62	2	547	18	10	16	185	193	71	34	1	9	10
Writerpara	315	257	194	0	58	5	257	0	8	17	70	91	38	25	0	8	0
Tailafang*	2880	2093	1848	2	232	11	2093	16	57	63	752	725	218	159	0	68	35



Administrative Unit, Location and Community	Population	Field of Education					Highest Level of Education Attained										
		Total	General	Technical	Religious	Others	Total	Attended School but Not Completed Play/Nursery/KG/Pre-Primary/Class I	Play/Nursery/KG/Pre-Primary student	Student-Class I	Class I- V	Class VI- IX	SSC/Dakhl/O-Level/Equivalent	HSC/AIim/A-Level/Equivalent	Diploma/Nursing/Midwifery	Graduate and above**	Non-formal/Informal Education and Others
1	2	3	4	5	6	7	8	9	10	11	12	13	14	15	16	17	18
Abdul Memberpara	256	165	123	0	42	0	165	0	2	4	73	66	8	9	0	1	2
Alauddin Memberpara	249	207	130	1	76	0	207	1	6	11	86	55	23	19	0	6	0
Ali Akbar Chairmanpara	128	108	84	0	24	0	108	0	1	2	34	44	12	11	0	3	1
Amin Sardarpara	119	97	91	0	6	0	97	1	2	3	46	29	9	4	0	1	2
Ani Chairmanpara	250	219	195	0	24	0	219	6	3	14	73	73	14	19	0	17	0
Bachchu Memberpara	138	107	93	0	14	0	107	0	1	1	30	46	14	9	0	6	0
Bankim Memberpara	54	41	41	0	0	0	41	0	3	2	10	11	5	6	0	4	0
Bara Paragram	191	115	115	0	0	0	115	3	0	1	40	40	21	7	0	3	0
Dakbangla Bazar	114	98	93	1	4	0	98	0	1	0	21	38	14	16	0	7	1
Gaigra Garapara	186	123	123	0	0	0	123	0	7	3	46	45	13	7	0	2	0
Heladulapara	178	104	104	0	0	0	104	2	6	6	40	32	15	3	0	0	0
Hindupara	156	122	121	0	1	0	122	0	2	7	39	49	15	7	0	3	0
Islampur	238	152	125	0	16	11	152	0	9	2	60	36	8	7	0	4	26
Jaminipara	150	95	95	0	0	0	95	0	2	2	43	34	8	5	0	1	0
Lalkumarpara	254	182	181	0	1	0	182	1	6	0	59	76	22	15	0	3	0
Ruhul Aminpara	101	67	46	0	21	0	67	1	4	5	30	22	3	2	0	0	0
Thowiaung Headmanpara	81	56	53	0	3	0	56	0	1	0	15	20	8	7	0	2	3
Tilakkumarpara	37	35	35	0	0	0	35	1	1	0	7	9	6	6	0	5	0
<b>Belchhari Union</b>	<b>12915</b>	<b>9716</b>	<b>8949</b>	<b>25</b>	<b>581</b>	<b>161</b>	<b>9716</b>	<b>113</b>	<b>308</b>	<b>222</b>	<b>3875</b>	<b>3039</b>	<b>1001</b>	<b>677</b>	<b>10</b>	<b>225</b>	<b>246</b>
Rural	12915	9716	8949	25	581	161	9716	113	308	222	3875	3039	1001	677	10	225	246
Urban	0	0	0	0	0	0	0	0	0	0	0	0	0	0	0	0	0
Ajodhya*	2743	2077	1908	4	113	52	2077	18	55	44	945	661	184	88	5	23	54
Barachha Karbaripara	144	89	84	0	4	1	89	2	3	4	45	25	8	2	0	0	0
Bazarpara	333	253	244	0	9	0	253	4	8	3	106	82	24	24	1	1	0
Dharmarampara	56	56	39	0	3	14	56	0	1	1	21	14	5	2	0	0	12
Khalil Memberpara	435	330	317	0	12	1	330	3	8	6	136	108	42	17	2	6	2
Malek Memberpara	114	114	80	0	2	32	114	1	2	1	34	28	8	5	0	3	32
Nasir Uddinpara	124	95	95	0	0	0	95	4	3	3	45	32	5	2	0	1	0
New Ajodhyapara	350	285	267	0	18	0	285	0	5	7	139	98	23	11	1	1	0
Numabipara	322	215	205	1	9	0	215	0	5	2	134	61	6	6	0	1	0
Suja Miapara	865	640	577	3	56	4	640	4	20	17	285	213	63	19	1	10	8
Belchhari*	3829	2919	2635	4	226	54	2919	33	118	65	1200	902	277	164	1	65	94
Bazarpara	696	551	516	1	34	0	551	5	33	8	273	117	56	38	0	17	4
Dakbangla Badankumarpara	333	245	233	0	12	0	245	1	9	8	90	85	25	15	0	1	11
Madhya Samaj																	
Chairmanpara	179	140	93	0	47	0	140	0	2	7	81	32	11	4	0	1	2
Masterpara	360	266	229	0	28	9	266	1	3	6	89	86	26	21	1	8	25
Nurul Islam Companypara	193	123	104	0	18	1	123	2	0	6	49	41	18	6	0	1	0
Ohid Memberpara	252	251	207	0	2	42	251	3	12	2	75	74	27	11	0	5	42
Panjabitila	489	335	291	1	43	0	335	4	4	10	144	116	36	14	0	4	3
Shubharanjan Headmanpara	492	366	349	0	15	2	366	9	18	4	128	125	34	25	0	17	6
Swarnakertila	407	312	303	0	9	0	312	4	12	9	151	100	18	12	0	5	1
Uttarpara	428	330	310	2	18	0	330	4	25	5	120	126	26	18	0	6	0
Choungrakapa*	1383	850	837	11	2	0	850	9	33	28	406	253	80	24	0	16	1
Dewanpara	222	142	132	10	0	0	142	0	6	10	68	38	15	4	0	1	0
Jagat Jyoti Headmanpara	254	166	164	0	2	0	166	1	7	1	64	59	17	11	0	6	0
Khedapara	340	172	172	0	0	0	172	0	6	6	97	52	11	0	0	0	0
Rebati Karbaripara	276	189	188	1	0	0	189	2	6	3	80	54	29	7	0	8	0
Shashi Karbaripara	217	132	132	0	0	0	132	5	6	5	72	33	7	2	0	1	1
Singapara	74	49	49	0	0	0	49	1	2	3	25	17	1	0	0	0	0
Khedachhara*	4960	3870	3569	6	240	55	3870	53	102	85	1324	1223	460	401	4	121	97
Ambagan	578	446	385	0	61	0	446	2	15	12	165	163	49	29	0	9	2

Administrative Unit, Location and Community	Population	Field of Education					Highest Level of Education Attained										
		Total	General	Technical	Religious	Others	Total	Attended School but Not Completed Play/Nursery/KG/Pre-Primary/Class I	Play/Nursery/KG/Pre-Primary student	Student-Class I	Class I- V	Class VI- IX	SSC/Dakhil/O-Level/Equivalent	HSC/AIim/A-Level/Equivalent	Diploma/Nursing/Midwifery	Graduate and above**	Non-formal/Informal Education and Others
1	2	3	4	5	6	7	8	9	10	11	12	13	14	15	16	17	18
Ambagan Malchan																	
Cakmapara	115	73	73	0	0	0	73	2	0	4	32	22	8	4	0	1	0
Amin Chairmanpara	274	227	200	0	17	10	227	1	7	6	57	88	32	17	1	5	13
Bgb Headquaeter Palashpur	382	376	365	6	3	2	376	0	3	2	19	44	97	168	2	40	1
Dhakaiyapara	241	180	166	0	14	0	180	4	4	4	56	53	23	11	0	5	20
Dp Para	344	320	270	0	13	37	320	1	13	1	87	89	34	33	0	15	47
Hemanga Karbaripara	50	37	37	0	0	0	37	0	0	3	8	16	5	5	0	0	0
Haridhan Marmapara	164	98	98	0	0	0	98	0	9	2	41	33	10	3	0	0	0
Kalamia Leaderpara	254	185	158	0	27	0	185	1	0	6	68	56	23	16	0	9	6
Karchandra Karbaripara	59	35	35	0	0	0	35	0	0	0	13	9	6	7	0	0	0
Khaleq Leaderpara	480	421	389	0	29	3	421	0	12	13	140	137	44	51	0	23	1
Manu Memberpara	97	89	82	0	7	0	89	1	0	1	34	40	7	4	0	2	0
Rabisundar Chakmapara	460	288	287	0	0	1	288	2	8	6	121	118	17	15	0	1	0
Sudhirkumarpara	122	68	67	0	0	1	68	0	0	4	22	25	7	7	0	1	2
Taipapara	434	320	320	0	0	0	320	11	12	7	124	115	38	6	1	6	0
Upendra Headmanpara	538	395	383	0	12	0	395	9	18	13	206	114	24	10	0	1	0
Wazed Memberpara	368	312	254	0	57	1	312	19	1	1	131	101	36	15	0	3	5
<b>Gumti Union</b>	<b>12225</b>	<b>9877</b>	<b>8639</b>	<b>56</b>	<b>430</b>	<b>752</b>	<b>9877</b>	<b>196</b>	<b>335</b>	<b>262</b>	<b>3646</b>	<b>3036</b>	<b>875</b>	<b>495</b>	<b>10</b>	<b>219</b>	<b>803</b>
Rural	9764	7888	6877	53	392	566	7888	148	270	194	2856	2446	720	429	10	202	613
Urban	2461	1989	1762	3	38	186	1989	48	65	68	790	590	155	66	0	17	190
Badalchara*	447	443	270	0	0	173	443	3	14	7	143	80	9	7	0	2	178
Bhangamura-2	101	100	60	0	0	40	100	2	2	1	39	12	1	1	0	0	42
Bumungkaraipara	97	97	67	0	0	30	97	0	4	1	35	18	3	3	0	1	32
Dhankumarpara	17	17	10	0	0	7	17	0	1	0	6	4	0	0	0	0	6
Kaptala	14	14	8	0	0	6	14	0	1	0	4	2	1	0	0	0	6
Pabankumarpara	107	104	70	0	0	34	104	1	5	3	31	26	1	2	0	0	35
Rajendrapara	111	111	55	0	0	56	111	0	1	2	28	18	3	1	0	1	57
Bandarchhara*	2461	1989	1762	3	38	186	1989	48	65	68	790	590	155	66	0	17	190
Abukhan Memberpara	138	117	117	0	0	0	117	1	2	7	54	35	13	4	0	1	0
Galamonipara	351	290	290	0	0	0	290	0	9	14	128	106	18	14	0	1	0
Jaharlal Headmanpara	89	79	79	0	0	0	79	0	1	2	21	37	8	7	0	3	0
Jatindrapara	70	70	55	0	2	13	70	0	3	2	22	22	2	3	0	2	14
Kalingapara	245	245	116	3	2	124	245	1	1	11	64	29	5	2	0	2	130
Lalindrapara	240	120	120	0	0	0	120	0	1	6	39	71	2	0	0	1	0
Mamtaz Sardarpara	125	75	74	0	0	1	75	1	1	4	30	20	10	4	0	1	4
Mohan Gazipara	99	99	59	0	1	39	99	0	4	4	14	31	5	1	0	0	40
Munaf Munsipara	272	200	181	0	11	8	200	1	13	5	96	59	16	8	0	0	2
Nur Islampara	391	304	290	0	14	0	304	1	18	4	152	90	25	9	0	5	0
Sampriti para	325	325	316	0	8	1	325	41	11	9	151	59	42	11	0	1	0
Udaykumarpara	116	65	65	0	0	0	65	2	1	0	19	31	9	3	0	0	0
Gargarianal*	4127	3332	3030	15	181	106	3332	49	105	92	1126	1119	387	189	6	113	146
Ali Ahammad Masterpara	909	716	687	0	28	1	716	7	18	22	193	276	96	46	1	54	3
Ali Memberpara	223	152	148	0	4	0	152	1	12	2	80	42	11	3	0	1	0
Asmat Ali Sardarpara	537	407	381	5	13	8	407	6	13	12	136	160	37	19	4	9	11
Bahdurpara	256	201	189	1	11	0	201	4	2	4	72	56	41	15	0	7	0
Bhagyadhan Memberpara	305	216	206	0	9	1	216	1	6	5	81	68	28	21	0	4	2
Malek Masterpara	285	250	234	0	7	9	250	8	6	12	78	73	32	21	0	6	14
Mana Memberpara	254	185	158	4	20	3	185	3	7	8	63	68	24	9	0	3	0
Samsu Sardarpara	306	272	202	1	8	61	272	4	13	5	77	73	24	5	0	8	63
Satbhaiyapara	233	192	154	0	36	2	192	4	12	6	79	63	13	10	0	3	2
Taiyab Memberpara	287	282	244	1	19	18	282	0	5	4	125	76	21	12	1	8	30
Master Para	289	241	219	2	18	2	241	5	7	8	77	94	30	14	0	4	2

Administrative Unit, Location and Community	Population	Field of Education					Highest Level of Education Attained										
		Total	General	Technical	Religious	Others	Total	Attended School but Not Completed Play/Nursery/KG/Pre-Primary/Class I	Play/Nursery/KG/Pre-Primary student	Student-Class I	Class I- V	Class VI- IX	SSC/Dakhil/O-Level/Equivalent	HSC/Alim/A-Level/Equivalent	Diploma/Nursing/Midwifery	Graduate and above**	Non-formal/Informal Education and Others
1	2	3	4	5	6	7	8	9	10	11	12	13	14	15	16	17	18
Muslim Para	243	218	208	1	8	1	218	6	4	4	65	70	30	14	0	6	19
Gumati*	4321	3338	3032	37	209	60	3338	69	121	78	1307	1121	294	208	4	78	58
Alim Writerpara	649	488	476	0	12	0	488	9	32	12	173	161	55	38	0	7	1
Balichandrapara	452	321	303	0	12	6	321	10	12	5	133	105	27	10	0	2	17
Bazarpara	134	127	70	4	53	0	127	1	2	2	65	28	4	17	0	8	0
Birendrakishorpara	337	301	292	1	6	2	301	16	6	5	101	116	23	15	0	17	2
Chairmanpara	87	72	71	0	1	0	72	0	0	4	33	29	5	1	0	0	0
Hajipara	371	257	247	0	9	1	257	1	3	9	148	68	21	7	0	0	0
Kalapanipara	277	277	251	8	12	6	277	1	11	2	89	119	19	22	2	6	6
Mahabub Memberpara	211	153	149	0	2	2	153	1	7	3	45	67	16	9	0	1	4
Majumdarpara	487	337	289	2	33	13	337	5	14	12	96	119	33	33	0	12	13
Mansur Contractorpara	352	247	223	3	11	10	247	9	5	4	121	79	18	5	0	3	3
Muslim Memberpara	234	199	164	14	15	6	199	1	6	9	63	62	22	20	2	14	0
Nur Islam Memberpara	295	221	187	2	32	0	221	0	12	7	94	68	20	17	0	3	0
Uttar Shantipur	435	338	310	3	11	14	338	15	11	4	146	100	31	14	0	5	12
Makhum Taisa*	869	775	545	1	2	227	775	27	30	17	280	126	30	25	0	9	231
Bhangamura-1	73	73	19	0	0	54	73	0	3	1	12	2	0	0	0	1	54
Gokulmanipara	193	193	158	0	1	34	193	25	9	2	55	34	14	15	0	3	36
Kanskaupara	159	159	65	0	0	94	159	0	1	0	33	22	6	2	0	1	94
Keshab Mahazanpara	297	203	203	0	0	0	203	0	14	8	139	34	3	4	0	1	0
Matindra Headmanpara	74	74	58	0	1	15	74	1	3	2	22	19	5	4	0	3	15
Taranipara	73	73	42	1	0	30	73	1	0	4	19	15	2	0	0	0	32
<b>Matiranga Union</b>	<b>12259</b>	<b>8406</b>	<b>7548</b>	<b>33</b>	<b>58</b>	<b>767</b>	<b>8406</b>	<b>104</b>	<b>280</b>	<b>305</b>	<b>3678</b>	<b>2257</b>	<b>599</b>	<b>437</b>	<b>2</b>	<b>65</b>	<b>679</b>
Rural	12259	8406	7548	33	58	767	8406	104	280	305	3678	2257	599	437	2	65	679
Urban	0	0	0	0	0	0	0	0	0	0	0	0	0	0	0	0	0
Abhya*	1709	1129	996	2	0	131	1129	3	40	48	569	230	58	42	0	3	136
Abhyapara	36	15	15	0	0	0	15	0	2	0	12	1	0	0	0	0	0
Chaksripara	112	79	79	0	0	0	79	0	3	2	33	31	4	5	0	1	0
Dhamaipara	249	249	197	0	0	52	249	0	11	10	123	41	13	5	0	0	46
Dinabandhupara	104	76	76	0	0	0	76	1	3	8	45	17	2	0	0	0	0
Garjantila	57	31	31	0	0	0	31	1	0	0	21	8	1	0	0	0	0
Hazachhara	159	97	96	1	0	0	97	0	6	6	66	17	1	1	0	0	0
Jari Chandrapara	184	109	81	0	0	28	109	0	1	5	38	20	5	9	0	1	30
Jatinpara	76	43	43	0	0	0	43	0	1	2	27	11	2	0	0	0	0
Majrapara	57	38	38	0	0	0	38	0	1	0	33	3	0	1	0	0	0
Nilanga Headmanpara	215	214	166	0	0	48	214	0	10	5	60	36	27	18	0	1	57
Rupaisingpara	170	77	76	1	0	0	77	0	1	4	46	25	1	0	0	0	0
Shraban Chandrapara	130	31	31	0	0	0	31	0	0	0	30	1	0	0	0	0	0
Taisakathang Karbaripara	91	40	40	0	0	0	40	1	1	3	23	9	2	1	0	0	0
Thangthungpara	69	30	27	0	0	3	30	0	0	3	12	10	0	2	0	0	3
Alutila (Part)*	2315	1659	1599	20	40	0	1659	36	45	58	720	516	149	111	2	22	0
Ashutosh Karbaripara	117	86	86	0	0	0	86	0	3	4	29	40	6	2	0	2	0
Byangamara	409	320	320	0	0	0	320	19	8	8	93	104	41	37	0	10	0
Chouddakharpapara	87	63	59	4	0	0	63	2	1	1	26	25	6	1	0	1	0
Dulchhari	179	116	114	2	0	0	116	0	3	4	65	34	7	3	0	0	0
Ichhachhara	234	174	174	0	0	0	174	4	6	9	84	51	13	6	0	1	0
Ichhachhara Muslimpara	348	246	206	0	40	0	246	2	6	9	152	57	13	6	0	1	0
Jumia Punarbasan	441	319	313	6	0	0	319	5	4	8	119	98	39	38	2	6	0
Kulpara	109	81	81	0	0	0	81	1	4	5	41	21	5	4	0	0	0
Premranjanpara	53	36	36	0	0	0	36	2	0	1	15	16	1	1	0	0	0
Ramdayalpara	126	83	83	0	0	0	83	0	6	4	37	30	6	0	0	0	0
Sapmara	113	70	62	8	0	0	70	0	2	3	35	14	6	9	0	1	0
Khelakumar Para	99	65	65	0	0	0	65	1	2	2	24	26	6	4	0	0	0

Administrative Unit, Location and Community	Population	Field of Education					Highest Level of Education Attained											
		Total	General	Technical	Religious	Others	Total	Attended School but Not Completed Play/Nursery/KG/Pre-Primary/Class I	Play/Nursery/KG/Pre-Primary student	Student-Class I	Class I- V	Class VI- IX	SSC/Dakhil/O-Level/Equivalent	HSC/AIim/A-Level/Equivalent	Diploma/Nursing/Midwifery	Graduate and above**	Non-formal/Informal Education and Others	
1	2	3	4	5	6	7	8	9	10	11	12	13	14	15	16	17	18	
Daldali*	1538	1115	848	3	0	264	1115	16	61	30	396	282	91	56	0	13	170	
Bhaktapara	98	57	57	0	0	0	57	0	0	1	32	18	4	2	0	0	0	
Bireandra Karbaripara	268	171	171	0	0	0	171	1	6	14	73	56	17	4	0	0	0	
Chandrapurna Karbaripara	206	206	59	1	0	146	206	0	17	0	31	30	18	5	0	2	103	
Daya Headmanpara	142	103	103	0	0	0	103	0	11	1	31	38	12	10	0	0	0	
Dharanimohan Karbaripara	177	104	101	2	0	1	104	0	7	2	51	26	11	1	0	2	4	
Digindra Karbaripara	36	24	24	0	0	0	24	0	1	0	12	9	0	1	0	0	1	
Haripurna Karbaripara	226	145	145	0	0	0	145	14	8	7	65	29	11	9	0	2	0	
Hayachandrapara	20	10	10	0	0	0	10	1	0	0	8	1	0	0	0	0	0	
Kanthalipara	123	123	9	0	0	114	123	0	5	2	27	21	3	4	0	1	60	
Karala Senpara	44	33	32	0	0	1	33	0	0	3	17	8	2	2	0	1	0	
Rabichandrapara	41	21	19	0	0	2	21	0	1	0	12	6	0	0	0	0	2	
Tapta Masterpara	157	118	118	0	0	0	118	0	5	0	37	40	13	18	0	5	0	
Dhalia (Part)*	613	336	336	0	0	0	336	2	3	12	166	102	36	8	0	5	2	
Brajendrapara	500	286	286	0	0	0	286	2	2	10	130	93	35	7	0	5	2	
Lambachhara	113	50	50	0	0	0	50	0	1	2	36	9	1	1	0	0	0	
Taikatang*	1530	1111	976	2	0	133	1111	11	56	29	465	280	85	50	0	5	130	
Berai Chandra Karbaripara	47	33	33	0	0	0	33	0	1	1	14	11	6	0	0	0	0	
Hachukpara	128	75	75	0	0	0	75	0	3	3	39	27	3	0	0	0	0	
Hirendralal Karbaripara	204	148	148	0	0	0	148	3	6	5	64	35	9	26	0	0	0	
Hridoy Memberpara	327	300	231	1	0	68	300	2	5	9	78	95	33	11	0	1	66	
Kamalcharan Karbaripara	106	62	61	1	0	0	62	1	1	1	24	26	9	0	0	0	0	
Kappara	142	86	86	0	0	0	86	3	10	2	48	15	6	2	0	0	0	
Khedapara	63	41	41	0	0	0	41	0	0	1	20	14	4	1	0	1	0	
Narayan Sen Karbaripara	82	65	47	0	0	18	65	0	9	2	27	6	3	0	0	0	18	
Ramananda Headmanpara	326	232	185	0	0	47	232	2	16	4	118	33	6	6	0	1	46	
Taikathangpara	54	30	30	0	0	0	30	0	4	0	11	9	2	2	0	2	0	
Thapaipara	51	39	39	0	0	0	39	0	1	1	22	9	4	2	0	0	0	
Wachhu*	4554	3056	2793	6	18	239	3056	36	75	128	1362	847	180	170	0	17	241	
Abhyamukh Dhanirampara	483	251	251	0	0	0	251	3	5	17	158	57	3	7	0	1	0	
Bazar Chowdhurypara	364	251	233	0	18	0	251	1	6	19	113	90	16	6	0	0	0	
Bilpara	103	66	65	0	0	1	66	1	1	2	30	21	6	5	0	0	0	
Chilokpara	72	44	44	0	0	0	44	0	1	4	21	18	0	0	0	0	0	
Dantirampara	175	112	111	1	0	0	112	2	3	1	55	39	7	3	0	1	1	
Dp Para	89	52	51	1	0	0	52	0	3	0	24	20	5	0	0	0	0	
Gaganchandra Karbaripara	190	128	128	0	0	0	128	0	12	1	58	44	8	4	0	1	0	
Gokulpara	395	395	168	0	0	227	395	1	1	4	92	46	18	11	0	0	222	
Headmanpara	266	217	217	0	0	0	217	11	9	1	86	73	16	17	0	4	0	
Jaminichhara	185	113	113	0	0	0	113	0	1	10	88	11	2	1	0	0	0	
Lakkhichhara	224	144	141	3	0	0	144	5	7	8	67	27	12	13	0	3	2	
Munsipara	132	54	54	0	0	0	54	0	2	5	40	6	1	0	0	0	0	
Narachandra Karbaripara	63	39	32	0	0	7	39	2	1	2	13	7	3	4	0	0	7	
No. 1 Rubber Bagan	247	176	176	0	0	0	176	2	5	7	78	61	12	8	0	1	2	
No. 2 Rubber Bagan	207	123	122	1	0	0	123	1	4	0	61	44	9	4	0	0	0	
No. 3 Rubber Bagan	79	50	50	0	0	0	50	0	0	2	20	23	4	1	0	0	0	
No. 4 Rubber Bagan	180	107	107	0	0	0	107	0	0	1	57	36	8	5	0	0	0	
Rengkhayongpara	316	208	208	0	0	0	208	0	2	23	71	86	10	14	0	2	0	
Sadaypara	75	51	51	0	0	0	51	0	0	0	22	11	7	5	0	0	6	
Sadiapara	180	105	105	0	0	0	105	1	0	8	51	24	4	15	0	2	0	
Shichokpara	165	123	123	0	0	0	123	1	2	5	42	24	9	40	0	0	0	
Taikumbapara	222	146	142	0	0	4	146	4	5	5	65	48	11	5	0	2	1	
Thangtungpara	142	101	101	0	0	0	101	1	5	3	50	31	9	2	0	0	0	

Administrative Unit, Location and Community	Population	Field of Education					Highest Level of Education Attained										
		Total	General	Technical	Religious	Others	Total	Attended School but Not Completed Play/Nursery/KG/Pre-Primary/Class I	Play/Nursery/KG/Pre-Primary student	Student-Class I	Class I- V	Class VI- IX	SSC/Dakhil/O-Level/Equivalent	HSC/AIim/A-Level/Equivalent	Diploma/Nursing/Midwifery	Graduate and above**	Non-formal/Informal Education and Others
1	2	3	4	5	6	7	8	9	10	11	12	13	14	15	16	17	18
<b>Tabalchhari Union</b>	<b>17534</b>	<b>13384</b>	<b>12077</b>	<b>15</b>	<b>1042</b>	<b>250</b>	<b>13384</b>	<b>175</b>	<b>433</b>	<b>309</b>	<b>4907</b>	<b>4576</b>	<b>1545</b>	<b>775</b>	<b>13</b>	<b>196</b>	<b>455</b>
Rural	17534	13384	12077	15	1042	250	13384	175	433	309	4907	4576	1545	775	13	196	455
Urban	0	0	0	0	0	0	0	0	0	0	0	0	0	0	0	0	0
Barabil*	14902	11246	10170	15	893	168	11246	157	369	264	4219	3862	1285	579	11	131	369
Adarshagram	607	515	452	0	5	58	515	11	9	13	177	175	46	14	1	4	65
Bhagyapara	522	394	377	1	16	0	394	2	8	17	150	147	44	23	0	3	0
Comilla Tila	741	539	493	1	45	0	539	1	25	27	172	233	46	23	1	5	6
Dewanpara	738	567	547	5	15	0	567	5	26	13	216	196	57	39	1	11	3
Dhanmia Sardarpara	280	266	254	1	11	0	266	0	17	4	81	95	38	19	0	11	1
Hajipara	504	372	281	0	90	1	372	5	15	3	136	103	45	9	0	3	53
Harun Sardarpara	556	421	403	0	18	0	421	2	14	9	162	139	49	27	1	3	15
Ichhamara	445	400	330	2	28	40	400	25	2	3	153	95	41	16	1	1	63
Idris Sardarpara	523	354	311	0	43	0	354	2	14	12	137	131	36	16	0	4	2
Kala Mia Sardarpara	158	96	87	0	9	0	96	1	0	0	34	41	12	8	0	0	0
Khan Majumdarpara	321	240	218	1	21	0	240	0	3	5	90	98	26	13	1	4	0
Mahila Madrasapara	581	503	476	1	26	0	503	5	9	8	152	191	85	30	1	22	0
Milan Karbaripara	279	158	158	0	0	0	158	0	6	8	34	53	40	15	0	2	0
Mohammadpur	178	140	133	0	7	0	140	0	6	0	53	48	15	11	0	3	4
Mollapara	546	396	290	0	104	2	396	23	4	1	138	142	47	27	0	6	8
Muslimpara	451	320	259	0	61	0	320	0	11	10	117	99	43	38	0	2	0
Noapara	834	638	606	1	26	5	638	5	24	17	284	214	67	17	1	2	7
Raja Mongal Karbaripara	293	163	158	0	4	1	163	4	13	2	54	53	24	11	0	1	1
Rambabur Deba	640	494	482	1	1	10	494	0	11	14	240	164	35	16	1	0	13
Ramzan Memberpara	424	329	307	0	22	0	329	27	5	5	130	120	32	9	0	1	0
Saodagarpara	471	336	295	0	41	0	336	3	14	4	159	88	20	14	0	2	32
Sarkarpara	743	543	455	0	74	14	543	3	14	9	245	176	41	22	0	0	33
Seru Sardarpara	880	657	578	0	78	1	657	3	32	11	236	229	101	20	0	4	21
Serumia Sardarpara	493	367	351	0	16	0	367	0	9	18	124	151	43	20	0	1	1
Singhapara	739	547	547	0	0	0	547	7	19	14	221	172	77	25	0	9	3
Talukdarpara	253	182	182	0	0	0	182	4	2	4	71	54	26	16	0	5	0
Tulatali	914	704	607	0	62	35	704	8	41	20	242	241	67	40	0	8	37
Tuna Mia Mamberpara	788	605	533	1	70	1	605	11	16	13	211	214	82	41	2	14	1
Tabalchhari*	2632	2138	1907	0	149	82	2138	18	64	45	688	714	260	196	2	65	86
Bhuiyanpara	346	276	225	0	43	8	276	5	5	10	65	109	40	21	0	15	6
Bongpara	203	191	167	0	5	19	191	0	4	6	70	62	15	10	0	6	18
Hajipara	214	196	153	0	29	14	196	2	14	1	81	45	27	8	0	0	18
Haspatalpara	168	139	139	0	0	0	139	0	3	2	42	36	29	22	0	5	0
Karim Masterpara	173	173	154	0	0	19	173	4	3	2	51	55	10	24	0	5	19
Madrasapara	578	449	372	0	64	13	449	4	19	9	114	195	50	37	1	7	13
Maktabpara	426	358	342	0	7	9	358	2	12	4	139	88	49	32	1	19	12
Masterpara	123	82	82	0	0	0	82	1	1	1	23	31	11	10	0	4	0
Mongjai Karbaripara	401	274	273	0	1	0	274	0	3	10	103	93	29	32	0	4	0
<b>Taindang Union</b>	<b>12490</b>	<b>9418</b>	<b>8481</b>	<b>15</b>	<b>589</b>	<b>333</b>	<b>9418</b>	<b>96</b>	<b>323</b>	<b>237</b>	<b>3500</b>	<b>3233</b>	<b>975</b>	<b>602</b>	<b>8</b>	<b>158</b>	<b>286</b>
Rural	12490	9418	8481	15	589	333	9418	96	323	237	3500	3233	975	602	8	158	286
Urban	0	0	0	0	0	0	0	0	0	0	0	0	0	0	0	0	0
Achalang*	4429	3313	2974	5	158	176	3313	39	143	74	1275	1117	345	214	0	54	52
Abu Taher Sardarpara	337	289	248	1	16	24	289	8	14	3	100	90	33	9	0	0	32
Bagapara	476	333	323	1	2	7	333	10	13	7	124	112	27	26	0	10	4
Barek Leaderpara	430	293	284	0	9	0	293	0	8	6	136	113	24	5	0	0	1
Habib Mamberpara	396	334	285	0	49	0	334	2	18	10	116	117	40	25	0	6	0
Hedayet Ullah Sardarpara	391	293	287	0	5	1	293	6	15	4	104	100	40	14	0	10	0
Islampur	526	447	416	0	31	0	447	4	15	9	205	113	56	33	0	6	6

Administrative Unit, Location and Community	Population	Field of Education					Highest Level of Education Attained										
		Total	General	Technical	Religious	Others	Total	Attended School but Not Completed Play/Nursery/KG/Pre-Primary/Class I	Play/Nursery/KG/Pre-Primary student	Student-Class I	Class I- V	Class VI- IX	SSC/Dakhil/O-Level/Equivalent	HSC/AIim/A-Level/Equivalent	Diploma/Nursing/Midwifery	Graduate and above**	Non-formal/Informal Education and Others
1	2	3	4	5	6	7	8	9	10	11	12	13	14	15	16	17	18
Krishnadayal Sardarpara	58	52	50	2	0	0	52	0	1	0	8	10	6	23	0	4	0
Mamataz Sardarpara	280	213	169	0	44	0	213	0	6	11	80	72	28	15	0	1	0
Manudas Memberpara	208	140	2	1	1	136	140	0	6	1	54	43	16	17	0	3	0
Marmapara	250	160	160	0	0	0	160	0	8	6	57	71	10	5	0	3	0
Saheb Ali Sardarpara	403	281	280	0	1	0	281	6	12	5	116	99	23	16	0	4	0
Sarbeshwarpara	249	148	148	0	0	0	148	1	9	0	46	62	14	10	0	6	0
Sobhan Sardarpara	425	330	322	0	0	8	330	2	18	12	129	115	28	16	0	1	9
Taindang*	8061	6105	5507	10	431	157	6105	57	180	163	2225	2116	630	388	8	104	234
Baghmara	424	351	283	0	23	45	351	9	14	10	154	88	7	11	0	1	57
Bandar Singpara	336	234	225	2	0	7	234	7	10	5	63	63	37	46	0	3	0
Batitila	102	52	52	0	0	0	52	1	1	0	38	9	3	0	0	0	0
Battali	952	715	689	1	16	9	715	3	22	24	260	266	79	38	1	8	14
Bazartila	1256	1027	850	2	164	11	1027	4	24	19	294	376	135	96	3	32	44
Headmanpara	495	249	248	0	0	1	249	4	8	6	109	88	21	11	0	1	1
Majhpara	1190	946	871	1	70	4	946	4	22	23	318	366	108	76	1	22	6
Muslimpara	618	484	399	1	84	0	484	2	19	20	188	173	38	22	1	6	15
Noapara	1260	980	878	1	33	68	980	11	28	27	355	328	96	41	0	21	73
Porabari	278	199	199	0	0	0	199	3	14	5	112	53	5	7	0	0	0
Sinduk Depapara	681	507	489	1	17	0	507	9	8	12	194	206	58	13	1	2	4
Tanaikyapara	347	271	246	1	24	0	271	0	7	11	127	70	27	17	0	4	8
Tango Mahajanpara	122	90	78	0	0	12	90	0	3	1	13	30	16	10	1	4	12
<b>Panchhari Upazila</b>	<b>62362</b>	<b>44753</b>	<b>42748</b>	<b>399</b>	<b>1239</b>	<b>367</b>	<b>44753</b>	<b>573</b>	<b>1305</b>	<b>1165</b>	<b>16379</b>	<b>15267</b>	<b>4467</b>	<b>3404</b>	<b>81</b>	<b>1497</b>	<b>615</b>
Rural	31868	22017	21027	186	658	146	22017	298	654	666	8745	7445	1955	1364	20	501	369
Urban	30494	22736	21721	213	581	221	22736	275	651	499	7634	7822	2512	2040	61	996	246
<b>Chengi Union</b>	<b>8193</b>	<b>5335</b>	<b>5241</b>	<b>41</b>	<b>10</b>	<b>43</b>	<b>5335</b>	<b>45</b>	<b>128</b>	<b>128</b>	<b>1742</b>	<b>2031</b>	<b>598</b>	<b>492</b>	<b>8</b>	<b>159</b>	<b>4</b>
Rural	0	0	0	0	0	0	0	0	0	0	0	0	0	0	0	0	0
Urban	8193	5335	5241	41	10	43	5335	45	128	128	1742	2031	598	492	8	159	4
Chengi*	8193	5335	5241	41	10	43	5335	45	128	128	1742	2031	598	492	8	159	4
Amarendrapara	192	119	119	0	0	0	119	0	4	1	31	56	13	11	0	3	0
Angjapara	234	158	155	1	2	0	158	2	0	7	36	58	27	20	1	6	1
Brajamohanpara	176	94	94	0	0	0	94	0	6	1	14	45	14	10	0	4	0
Buddharampara	287	208	208	0	0	0	208	0	3	2	72	98	18	14	0	1	0
Chandra Karbaripara	481	354	353	0	1	0	354	2	13	3	84	140	51	44	0	17	0
Dhanyachandrapara	471	333	314	17	2	0	333	0	4	4	86	152	33	37	3	13	1
Durgamanipara	509	337	320	5	2	10	337	0	5	8	126	115	33	48	0	2	0
Jagat Mohanpara	449	285	279	3	0	3	285	1	7	9	89	117	31	25	0	6	0
Jagat Senpara	128	76	76	0	0	0	76	0	3	2	30	32	6	3	0	0	0
Jitendrapara	402	291	287	1	0	3	291	0	1	6	101	126	23	24	0	10	0
Jubanashwapara	450	255	252	2	1	0	255	8	3	7	114	83	25	13	1	1	0
Karap Chandrapara	231	129	127	1	1	0	129	0	4	6	22	62	23	5	1	6	0
Karunamohanpara	116	50	50	0	0	0	50	0	1	0	21	16	8	4	0	0	0
Khargapara	398	331	331	0	0	0	331	9	12	5	145	112	23	25	0	0	0
Kinadhan Baidyapara	460	354	350	3	0	1	354	3	6	4	90	137	36	47	2	29	0
Kinamanipara	106	58	58	0	0	0	58	0	1	0	24	25	3	5	0	0	0
Lakshmi Rampara	127	103	103	0	0	0	103	0	0	4	21	48	17	8	0	5	0
Lambupara	338	208	208	0	0	0	208	0	9	3	76	86	18	13	0	3	0
Lendiapara	173	101	100	0	0	1	101	0	6	1	33	31	12	17	0	1	0
Madhu Mangalpara	218	165	160	5	0	0	165	0	3	0	41	57	18	28	0	17	1
Mangaldhanpara	151	98	98	0	0	0	98	0	0	1	24	39	16	10	0	7	1
Matulipara	42	29	28	0	0	1	29	0	0	1	9	12	6	1	0	0	0
Natunpara	72	45	45	0	0	0	45	0	0	0	23	16	6	0	0	0	0
Nilamani Headmanpara	305	204	204	0	0	0	204	3	4	4	43	90	30	17	0	13	0



Administrative Unit, Location and Community	Population	Field of Education					Highest Level of Education Attained											
		Total	General	Technical	Religious	Others	Total	Attended School but Not Completed Play/Nursery/KG/Pre-Primary/Class I	Play/Nursery/KG/Pre-Primary student	Student-Class I	Class I- V	Class VI- IX	SSC/Dakhil/O-Level/Equivalent	HSC/AIim/A-Level/Equivalent	Diploma/Nursing/Midwifery	Graduate and above**	Non-formal/Informal Education and Others	
1	2	3	4	5	6	7	8	9	10	11	12	13	14	15	16	17	18	
Pettuyapara	198	104	101	3	0	0	104	1	2	7	38	42	10	3	0	1	0	
Pushta Raypara	257	95	80	0	0	15	95	2	5	7	57	20	4	0	0	0	0	
Raj Mohan Para	46	35	35	0	0	0	35	0	1	3	9	8	9	3	0	2	0	
Ramanipara	145	72	72	0	0	0	72	1	2	1	37	26	5	0	0	0	0	
Ratnasenpara	134	104	104	0	0	0	104	4	0	10	24	41	18	6	0	1	0	
Shamvu Ray Para	498	295	293	0	1	1	295	6	17	13	121	74	31	32	0	1	0	
Subalchandra Para	122	62	62	0	0	0	62	0	3	1	19	27	8	3	0	1	0	
Surja Mohan Para	187	139	139	0	0	0	139	3	3	3	51	33	22	16	0	8	0	
Takshmi Ray Para	90	44	36	0	0	8	44	0	0	4	31	7	1	0	0	1	0	
<b>Latiban Union</b>	<b>9339</b>	<b>6395</b>	<b>6221</b>	<b>125</b>	<b>1</b>	<b>48</b>	<b>6395</b>	<b>79</b>	<b>201</b>	<b>160</b>	<b>2429</b>	<b>2156</b>	<b>625</b>	<b>477</b>	<b>5</b>	<b>175</b>	<b>88</b>	
Rural	9339	6395	6221	125	1	48	6395	79	201	160	2429	2156	625	477	5	175	88	
Urban	0	0	0	0	0	0	0	0	0	0	0	0	0	0	0	0	0	
Jugalchhari*	2497	1699	1679	4	1	15	1699	24	51	44	763	563	121	100	0	20	13	
Mogli Mohan Para	188	175	173	0	0	2	175	2	4	6	82	64	12	2	0	0	3	
Bamvupara	203	165	164	0	1	0	165	0	5	5	76	43	18	18	0	0	0	
Chhota Bari	190	134	133	0	0	1	134	2	6	3	37	60	12	8	0	5	1	
Singsa Para	356	238	236	0	0	2	238	11	10	9	91	89	16	10	0	2	0	
Bagan Para	274	187	185	0	0	2	187	1	6	3	91	60	13	12	0	0	1	
Heladhulapara	232	125	120	0	0	5	125	5	4	6	66	34	7	1	0	0	2	
Kangchairipara	379	271	270	1	0	0	271	0	4	4	97	104	18	32	0	11	1	
Katal Manipara	454	268	267	1	0	0	268	1	3	5	163	67	14	9	0	1	5	
Dhani Kumar Para	37	21	21	0	0	0	21	1	1	2	14	2	0	1	0	0	0	
Gunadhar Para	85	59	54	2	0	3	59	1	4	1	23	18	6	5	0	1	0	
Lakkiranjan Para	99	56	56	0	0	0	56	0	4	0	23	22	5	2	0	0	0	
Latiban*	6842	4696	4542	121	0	33	4696	55	150	116	1666	1593	504	377	5	155	75	
Balipara	268	99	99	0	0	0	99	1	5	4	58	24	6	1	0	0	0	
Chandranathpara	350	264	250	14	0	0	264	0	5	9	73	85	37	30	1	24	0	
Dakkhin Nalkata	294	212	210	2	0	0	212	0	3	3	70	79	29	16	0	11	1	
Dhukhirampara	70	50	50	0	0	0	50	0	8	0	12	25	3	1	0	1	0	
Durchharipara	274	139	132	4	0	3	139	1	6	4	70	42	10	5	0	1	0	
Chandra Sen Para	112	83	83	0	0	0	83	2	2	0	32	28	10	7	0	2	0	
Gangarampara	215	91	90	1	0	0	91	0	6	4	39	31	6	5	0	0	0	
Harisadhanpara	66	45	44	1	0	0	45	0	3	1	16	17	2	3	0	3	0	
Headmanpara	91	66	65	1	0	0	66	1	2	0	13	38	3	7	1	1	0	
Horendra Para	64	42	39	3	0	0	42	0	0	0	25	11	4	1	0	1	0	
Jamin Dhanpara	280	227	224	3	0	0	227	13	1	5	114	57	30	7	0	0	0	
Jurcharipara	115	62	61	1	0	0	62	1	0	10	30	17	1	3	0	0	0	
Kanaraypara	188	93	93	0	0	0	93	5	8	3	59	16	2	0	0	0	0	
Karigarpara	328	201	201	0	0	0	201	10	15	5	67	70	16	13	0	4	1	
Khamarpara	36	16	16	0	0	0	16	0	0	1	6	6	2	1	0	0	0	
Kishtamohanpara	72	53	53	0	0	0	53	0	2	0	15	27	5	4	0	0	0	
Lila Mohanpara	289	233	217	10	0	6	233	1	1	9	94	61	23	25	0	14	5	
Lalit Mohan Para	126	83	80	2	0	1	83	0	4	0	28	33	13	5	0	0	0	
Madhupara	326	165	161	2	0	2	165	0	0	5	103	43	8	2	0	3	1	
Nabin Chanpara	290	223	203	11	0	9	223	1	5	5	62	95	20	19	0	13	3	
Nabinchandrapara	301	249	233	14	0	2	249	1	8	0	60	81	55	29	0	15	0	
Oklaymasharapara	64	30	30	0	0	0	30	0	0	1	17	8	0	4	0	0	0	
Porabari	168	135	135	0	0	0	135	0	8	0	37	37	9	5	0	0	39	
Pradippara	310	213	197	12	0	4	213	1	3	9	86	72	15	15	0	8	4	
Pulinpur	314	246	235	11	0	0	246	0	5	9	86	77	31	24	2	12	0	
Purba Nalkata	242	180	180	0	0	0	180	0	4	4	42	84	23	20	0	3	0	
Prannya Para	75	45	45	0	0	0	45	0	1	6	10	27	1	0	0	0	0	

Administrative Unit, Location and Community	Population	Field of Education					Highest Level of Education Attained										
		Total	General	Technical	Religious	Others	Total	Attended School but Not Completed Play/Nursery/KG/Pre-Primary/Class I	Play/Nursery/KG/Pre-Primary student	Student-Class I	Class I- V	Class VI- IX	SSC/Dakhil/O-Level/Equivalent	HSC/AIim/A-Level/Equivalent	Diploma/Nursing/Midwifery	Graduate and above**	Non-formal/Informal Education and Others
1	2	3	4	5	6	7	8	9	10	11	12	13	14	15	16	17	18
Bhaggya Mohajan Para	42	32	32	0	0	0	32	0	0	0	5	16	3	8	0	0	0
Ramshingpara	303	187	184	3	0	0	187	1	6	9	96	54	17	4	0	0	0
Rejamanipara	127	112	112	0	0	0	112	1	4	1	18	25	14	31	0	0	18
Sukra Mohan Para	84	80	72	6	0	2	80	0	2	1	18	22	14	14	0	7	2
Shantiranjnpara	92	70	70	0	0	0	70	1	4	0	22	21	8	11	0	3	0
Tridibeshor Para	196	137	131	3	0	3	137	2	2	6	36	68	14	6	0	2	1
Ugyajaipara	332	265	254	10	0	1	265	12	8	1	79	90	39	19	1	16	0
Uttar Nalkata	338	268	261	7	0	0	268	0	19	1	68	106	31	32	0	11	0
<b>Logang Union</b>	<b>11376</b>	<b>7588</b>	<b>7264</b>	<b>22</b>	<b>229</b>	<b>73</b>	<b>7588</b>	<b>106</b>	<b>185</b>	<b>242</b>	<b>2882</b>	<b>2697</b>	<b>702</b>	<b>496</b>	<b>11</b>	<b>144</b>	<b>123</b>
Rural	11376	7588	7264	22	229	73	7588	106	185	242	2882	2697	702	496	11	144	123
Urban	0	0	0	0	0	0	0	0	0	0	0	0	0	0	0	0	0
Bara Panchhari*	3199	1888	1735	4	131	18	1888	19	46	99	885	593	136	58	4	23	25
Alendrapara	180	108	99	0	0	9	108	0	2	6	47	42	2	0	0	1	8
Bengapara	70	30	30	0	0	0	30	0	1	4	19	6	0	0	0	0	0
Bidyamohanpara	126	50	50	0	0	0	50	0	0	1	27	16	2	2	1	0	1
Birendra Karbaripara	241	138	138	0	0	0	138	2	2	2	52	46	15	10	1	8	0
Chitta Ranjon Para	96	60	59	1	0	0	60	3	3	3	21	20	7	2	0	1	0
Fatemanagar	899	657	521	0	131	5	657	2	15	28	287	225	70	19	1	7	3
Ganjapara	44	23	22	0	0	1	23	0	0	0	14	7	0	1	0	0	1
Purna Kumar Para	237	168	167	0	0	1	168	1	7	6	78	55	9	9	1	2	0
Joutha Khamarpara	46	22	22	0	0	0	22	3	1	1	8	7	1	1	0	0	0
Kashipara	154	86	86	0	0	0	86	0	0	10	56	15	4	1	0	0	0
Niladhanpara	134	76	76	0	0	0	76	1	0	6	41	23	4	1	0	0	0
Dino Bandu Para	125	50	49	1	0	0	50	0	0	2	36	11	1	0	0	0	0
Karbaripara	91	51	51	0	0	0	51	0	3	3	24	12	2	1	0	0	6
Patikumarpara	208	62	62	0	0	0	62	0	8	5	33	13	2	1	0	0	0
Pradippara	100	65	64	1	0	0	65	3	1	1	43	12	3	2	0	0	0
Ramtanupara	174	72	72	0	0	0	72	0	0	15	33	20	4	0	0	0	0
Riyang Chharapara	88	47	45	0	0	2	47	0	1	2	10	19	6	4	0	0	5
Saontalpara	49	31	30	1	0	0	31	3	1	0	15	8	2	1	0	1	0
Sindukumarpara	26	18	18	0	0	0	18	0	0	2	12	4	0	0	0	0	0
Takkupedapara	58	47	47	0	0	0	47	1	0	1	18	22	0	3	0	2	0
Perachara Marma Para	53	27	27	0	0	0	27	0	1	1	11	10	2	0	0	1	1
Logang*	8177	5700	5529	18	98	55	5700	87	139	143	1997	2104	566	438	7	121	98
Abinashpara	235	152	152	0	0	0	152	2	0	6	69	55	14	5	0	1	0
Anandamohanpara	155	126	122	4	0	0	126	1	0	1	45	55	8	8	0	7	1
Anilpara	184	131	129	2	0	0	131	0	2	1	32	53	18	16	1	8	0
Anil Chandra Para	188	126	122	1	3	0	126	1	3	3	35	41	15	24	1	3	0
Baburapara	181	150	146	3	0	1	150	0	1	0	46	57	22	17	0	6	1
Bharatbarshapara	156	120	120	0	0	0	120	0	2	4	46	45	16	6	0	1	0
Brihat Chandrapara	200	129	124	0	0	5	129	0	1	7	32	67	10	10	0	2	0
Barendra Karbari Para	164	112	110	0	0	2	112	0	0	2	35	45	15	10	0	3	2
Battya Karbari Para	57	48	47	1	0	0	48	1	1	2	21	12	9	1	0	1	0
Birajoy Karbari Para	185	103	103	0	0	0	103	2	0	6	31	61	3	0	0	0	0
Chikan Chanpara	261	147	147	0	0	0	147	1	5	8	53	58	10	11	0	1	0
Dhudukchhara	342	241	239	0	1	1	241	1	7	5	50	99	34	21	3	12	9
Dayal Karbari Para	44	28	28	0	0	0	28	0	0	2	9	17	0	0	0	0	0
Ghilatalipara	149	100	96	0	0	4	100	2	3	1	47	37	6	1	0	2	1
Hatimarapara	182	113	113	0	0	0	113	3	4	0	39	49	5	10	0	3	0
Jatishpara	120	82	82	0	0	0	82	1	1	2	21	35	16	5	0	1	0
Kharga Para	55	27	27	0	0	0	27	0	0	1	13	12	1	0	0	0	0

Administrative Unit, Location and Community	Population	Field of Education					Highest Level of Education Attained										
		Total	General	Technical	Religious	Others	Total	Attended School but Not Completed Play/Nursery/KG/Pre-Primary/Class I	Play/Nursery/KG/Pre-Primary student	Student-Class I	Class I- V	Class VI- IX	SSC/Dakhil/O-Level/Equivalent	HSC/AIim/A-Level/Equivalent	Diploma/Nursing/Midwifery	Graduate and above**	Non-formal/Informal Education and Others
1	2	3	4	5	6	7	8	9	10	11	12	13	14	15	16	17	18
Krishna Karbari Para	44	20	20	0	0	0	20	0	0	3	6	10	1	0	0	0	0
Kalaram Para	339	221	221	0	0	0	221	3	9	6	63	106	25	7	0	2	0
Logang Bazar Para	290	266	218	1	46	1	266	0	11	1	69	89	21	23	0	7	45
Lal Mohan Para	94	46	39	0	0	7	46	1	1	0	11	14	7	9	0	3	0
Logang Char Para	171	163	156	0	6	1	163	0	7	4	57	63	15	6	0	2	9
Madhuram Para	177	126	121	0	2	3	126	1	1	9	29	40	22	20	0	2	2
Madhu Ranjan Para	113	72	63	0	0	9	72	2	0	1	22	20	19	4	0	4	0
Muni Karbaripara	181	130	122	3	0	5	130	1	3	0	39	44	14	22	0	7	0
Niharbindu Para	25	21	21	0	0	0	21	0	0	0	7	12	2	0	0	0	0
Pahar Chan Para	164	105	105	0	0	0	105	0	1	2	43	45	7	6	0	1	0
Prabhu Manipara	182	107	107	0	0	0	107	0	2	2	38	43	14	3	0	5	0
Premkumarpara	96	47	47	0	0	0	47	0	1	7	33	6	0	0	0	0	0
Paschim Babura Para	143	111	104	1	3	3	111	2	6	4	43	30	10	12	0	2	2
Prabin Mohan Karbari Para	114	64	64	0	0	0	64	0	1	6	22	25	2	6	0	2	0
Prashanta Para	153	115	115	0	0	0	115	1	0	0	35	33	12	28	0	6	0
Pravu Ranjan Karbari Para	71	40	40	0	0	0	40	1	0	1	4	29	4	0	0	1	0
Rabidhanpara	208	121	121	0	0	0	121	0	4	10	50	48	8	1	0	0	0
Rajendrapara	85	49	48	0	0	1	49	0	2	2	6	19	9	7	0	4	0
Ranjanpara	93	56	56	0	0	0	56	2	3	3	24	20	3	0	0	1	0
Rupsenpara	224	138	138	0	0	0	138	1	0	1	66	46	9	6	0	8	1
Shachindra Karbaripara	116	87	87	0	0	0	87	1	0	3	18	44	17	4	0	0	0
Shova Chandra Para	273	192	192	0	0	0	192	3	5	2	75	57	23	24	0	2	1
Shanti Ranjan Para	127	92	89	0	1	2	92	2	3	0	34	39	8	5	0	1	0
Snehamohan Para	77	39	39	0	0	0	39	0	2	1	20	14	2	0	0	0	0
Sukhamani Para	95	62	62	0	0	0	62	0	2	2	24	17	8	5	1	3	0
Shanti Nagor Dakkhin Para	148	120	115	0	5	0	120	11	7	2	38	41	7	8	0	1	5
Shanti Nagor Moddya Para	302	258	242	1	15	0	258	0	12	2	97	87	30	28	0	2	0
Shanti Nagor Paschim Para	162	162	149	0	13	0	162	19	5	2	78	35	6	6	1	0	10
Shanti Nagor Uttar Para	195	195	191	0	3	1	195	7	8	5	115	48	3	8	0	0	1
Shanti Tila	22	12	12	0	0	0	12	0	0	0	6	3	3	0	0	0	0
Sheneha Mohan Karbari Para	117	93	88	1	0	4	93	2	1	2	32	31	8	14	0	0	3
Shanti Bikash Para	147	94	94	0	0	0	94	1	2	6	25	38	12	9	0	1	0
Shanti Kumar Boudya Para	145	106	102	0	0	4	106	1	4	1	53	28	8	6	0	1	4
Uttar Dudukchara Para	426	235	234	0	0	1	235	10	6	2	91	82	25	16	0	2	1
<b>Panchhari Union</b>	<b>22301</b>	<b>17401</b>	<b>16480</b>	<b>172</b>	<b>571</b>	<b>178</b>	<b>17401</b>	<b>230</b>	<b>523</b>	<b>371</b>	<b>5892</b>	<b>5791</b>	<b>1914</b>	<b>1548</b>	<b>53</b>	<b>837</b>	<b>242</b>
Rural	0	0	0	0	0	0	0	0	0	0	0	0	0	0	0	0	0
Urban	22301	17401	16480	172	571	178	17401	230	523	371	5892	5791	1914	1548	53	837	242
Pujgang*	22301	17401	16480	172	571	178	17401	230	523	371	5892	5791	1914	1548	53	837	242
Abanipara	406	277	260	1	0	16	277	1	11	5	84	102	44	14	0	2	14
Achai Mahajan Para	185	173	164	7	2	0	173	3	4	1	40	36	26	32	2	29	0
Adi Tripura Para	473	364	357	1	4	2	364	2	13	3	93	151	52	29	1	20	0
Akkhaypara	415	278	253	21	0	4	278	2	2	11	135	91	21	12	2	2	0
Ali Charanpara	346	241	241	0	0	0	241	2	7	3	119	70	17	21	0	2	0
Army Zone	30	30	30	0	0	0	30	0	0	0	0	8	1	20	0	1	0
Ayub Ali Memberpara	399	315	310	0	5	0	315	1	13	9	121	125	15	17	0	7	7
Baishakh Kumarpara	55	39	39	0	0	0	39	1	3	3	11	16	4	1	0	0	0
Batyapara	147	76	68	0	0	8	76	0	0	9	32	21	3	2	0	1	8
Bazarpara	759	679	614	8	52	5	679	14	23	10	152	232	101	76	1	56	14
Bgb Zone	333	327	301	2	24	0	327	1	2	1	13	36	81	162	1	28	2
Bir Kumarpara	66	36	36	0	0	0	36	1	1	2	25	5	2	0	0	0	0
Buddhamanipara	123	55	55	0	0	0	55	0	8	5	29	12	0	1	0	0	0

Administrative Unit, Location and Community	Population	Field of Education					Highest Level of Education Attained										
		Total	General	Technical	Religious	Others	Total	Attended School but Not Completed Play/Nursery/KG/Pre-Primary/Class I	Play/Nursery/KG/Pre-Primary student	Student-Class I	Class I- V	Class VI- IX	SSC/Dakhil/O-Level/Equivalent	HSC/AIim/A-Level/Equivalent	Diploma/Nursing/Midwifery	Graduate and above**	Non-formal/Informal Education and Others
1	2	3	4	5	6	7	8	9	10	11	12	13	14	15	16	17	18
Chowdhurypara	121	103	93	7	1	2	103	0	3	0	27	28	19	15	2	9	0
Colonypara	710	633	600	4	25	4	633	4	24	11	162	208	86	54	2	79	3
Ali Chan Para	348	202	200	0	1	1	202	2	0	10	72	102	10	6	0	0	0
Damdama	1463	1193	1008	2	167	16	1193	26	33	40	432	418	112	73	0	29	30
Debamitrapara	120	89	86	0	0	3	89	0	0	5	31	28	10	6	0	2	7
Debendrapara	358	253	246	4	3	0	253	3	5	3	87	89	34	20	3	9	0
Deghal Chharipara	69	30	27	0	0	3	30	0	3	5	9	8	3	0	0	0	2
Dhighiraypara	36	10	10	0	0	0	10	1	0	0	6	3	0	0	0	0	0
Fupuchan Para	70	32	32	0	0	0	32	0	1	1	18	10	2	0	0	0	0
Gaganchandrapara	512	352	342	10	0	0	352	3	9	9	155	126	24	21	1	4	0
Brick Field Para	326	326	283	1	28	14	326	0	7	5	173	92	15	16	0	3	15
Brisha Mohan Para	208	139	135	3	0	1	139	1	6	4	45	50	21	9	0	2	1
Haladharpara	232	231	227	0	0	4	231	0	0	6	139	59	11	6	0	2	8
Hasannagar	746	505	454	2	49	0	505	4	23	11	221	185	35	19	0	7	0
Islampur	592	460	451	0	8	1	460	5	25	7	185	133	41	35	1	23	5
Jatishpara	116	96	94	0	0	2	96	0	0	6	16	39	7	24	0	2	2
Joutha Khamar	147	110	110	0	0	0	110	0	6	1	45	30	15	3	0	10	0
Joyantapara	26	17	13	0	0	4	17	0	0	0	9	3	0	1	0	0	4
Jugesharpara	363	279	279	0	0	0	279	2	8	2	89	121	38	8	0	11	0
Jyotirmaypara	424	343	333	10	0	0	343	2	6	6	131	117	46	22	1	11	1
Kalabaganpara	432	432	413	0	7	12	432	55	12	2	95	145	50	31	0	22	20
Kalanalpara	381	320	317	0	3	0	320	2	11	6	131	116	36	14	0	4	0
Kamini Memberpara	109	79	76	2	1	0	79	2	1	1	17	29	12	10	0	7	0
Kanungopara	398	285	284	1	0	0	285	4	6	7	84	120	36	20	1	7	0
Keshthanipara	225	125	119	2	4	0	125	0	12	5	50	19	20	18	0	1	0
Khamarpara	28	20	20	0	0	0	20	0	1	0	6	10	0	3	0	0	0
Kinachanpara	498	358	357	1	0	0	358	2	8	5	99	146	41	43	1	13	0
Kripacharanpara	155	126	126	0	0	0	126	0	2	5	31	41	9	23	1	14	0
Madan Karbaripara	125	93	86	0	7	0	93	0	1	4	45	33	5	2	0	2	1
Madhu Mangalpara	363	287	267	17	0	3	287	1	3	3	70	86	44	37	0	41	2
Manju Adam	337	304	304	0	0	0	304	3	12	2	37	100	40	59	5	44	2
Mohammadpur	1164	967	932	4	31	0	967	2	38	22	373	331	107	65	1	20	8
Muslimpara Police Station	393	364	333	5	21	5	364	0	14	4	75	105	54	46	5	37	24
Nabin Chan Para	174	130	122	8	0	0	130	0	0	4	70	36	10	7	0	3	0
Nakul Masterpara	91	72	68	2	2	0	72	0	3	0	19	22	15	3	1	9	0
Napitapara	772	586	554	14	0	18	586	25	10	6	277	183	43	35	2	5	0
Pailat Farm	856	764	695	5	62	2	764	6	35	19	265	258	71	76	2	30	2
Pujgangmukhpara	90	83	80	0	0	3	83	0	2	1	18	22	8	28	0	2	2
Rabisingpara	203	149	142	0	0	7	149	1	4	2	38	44	16	23	1	16	4
Rajkumarpara	68	42	42	0	0	0	42	0	0	1	19	17	2	3	0	0	0
Ramanipara	60	31	30	0	1	0	31	2	0	0	16	11	0	0	0	0	2
Ramsingpara	74	41	39	2	0	0	41	0	0	3	20	10	5	2	0	1	0
Ratan Manipara	246	165	162	2	0	1	165	7	0	4	76	51	13	9	0	5	0
Saontalpara	604	486	481	2	2	1	486	1	15	16	150	162	69	40	1	32	0
Satyadhanpara	197	147	144	3	0	0	147	0	7	1	20	59	24	23	2	11	0
Shantilapara	466	332	281	3	47	1	332	0	12	14	163	101	12	8	0	0	22
Suresh Chandrapara	136	100	100	0	0	0	100	0	1	5	34	40	6	8	0	6	0
T&T Tila	743	634	624	5	1	4	634	10	20	2	130	177	113	75	8	94	5
Takshmi Ray Para	201	87	74	3	0	10	87	0	2	1	38	21	6	6	0	2	11
Talukdarpara	692	604	589	2	9	4	604	8	12	6	156	229	91	60	2	39	1
Tapitapara	260	166	164	2	0	0	166	6	9	2	106	28	6	6	0	3	0
Udayshankarpara	176	115	115	0	0	0	115	0	0	2	39	48	12	10	0	2	2

Administrative Unit, Location and Community	Population	Field of Education					Highest Level of Education Attained										
		Total	General	Technical	Religious	Others	Total	Attended School but Not Completed Play/Nursery/KG/Pre-Primary/Class I	Play/Nursery/KG/Pre-Primary student	Student-Class I	Class I- V	Class VI- IX	SSC/Dakhil/O-Level/Equivalent	HSC/AIim/A-Level/Equivalent	Diploma/Nursing/Midwifery	Graduate and above**	Non-formal/Informal Education and Others
1	2	3	4	5	6	7	8	9	10	11	12	13	14	15	16	17	18
Upazila Sadar	60	59	56	3	0	0	59	0	1	0	4	19	13	8	2	12	0
Vaktapara	83	58	58	0	0	0	58	0	1	4	30	18	3	2	0	0	0
Hedman Tila	183	125	116	0	0	9	125	1	7	6	42	51	12	5	1	0	0
Ratna Moy Para	114	88	81	0	0	7	88	2	4	1	39	26	5	4	0	0	7
Sochindra Para	89	54	53	0	0	1	54	2	1	2	20	23	1	3	0	1	1
Sumati Para	131	88	85	1	2	0	88	3	4	3	39	35	2	1	0	1	0
Tetul Tila	200	142	140	0	2	0	142	4	6	6	45	65	6	7	0	0	3
<b>Ultachhari Union</b>	<b>11153</b>	<b>8034</b>	<b>7542</b>	<b>39</b>	<b>428</b>	<b>25</b>	<b>8034</b>	<b>113</b>	<b>268</b>	<b>264</b>	<b>3434</b>	<b>2592</b>	<b>628</b>	<b>391</b>	<b>4</b>	<b>182</b>	<b>158</b>
Rural	11153	8034	7542	39	428	25	8034	113	268	264	3434	2592	628	391	4	182	158
Urban	0	0	0	0	0	0	0	0	0	0	0	0	0	0	0	0	0
Chhota Panchhari*	11153	8034	7542	39	428	25	8034	113	268	264	3434	2592	628	391	4	182	158
Alinagar	351	236	227	0	9	0	236	0	2	14	79	90	32	8	0	6	5
Baurapara	463	363	347	16	0	0	363	7	6	5	130	131	39	37	0	8	0
Dakkhin Shantipur	253	201	195	6	0	0	201	0	7	1	60	67	24	26	0	16	0
Jhagumala	288	195	191	3	0	1	195	1	4	7	75	56	27	14	2	8	1
Katray Para	60	30	29	0	0	1	30	0	0	5	16	9	0	0	0	0	0
Kunjaram Para	155	98	94	3	1	0	98	0	2	4	34	42	10	4	0	2	0
Madhyanagar	729	484	450	0	29	5	484	9	13	13	206	170	45	20	0	8	0
Manikyapara	252	174	167	7	0	0	174	2	1	4	59	55	21	22	0	10	0
Maratila	405	202	201	0	0	1	202	0	6	11	104	70	5	4	0	2	0
Mollapara	1828	1423	1287	3	126	7	1423	35	40	54	582	477	105	72	1	30	27
Muslimnagar	259	206	161	0	45	0	206	0	4	5	108	66	19	1	0	3	0
Nabaratnapara	129	80	80	0	0	0	80	0	5	6	43	23	3	0	0	0	0
Nalindrapara	102	81	81	0	0	0	81	0	3	3	28	26	9	8	0	4	0
Noya Para	77	52	52	0	0	0	52	0	0	3	26	18	3	1	0	1	0
Omarpur	581	399	286	0	108	5	399	4	40	15	150	110	46	22	0	7	5
Padminipara	273	181	181	0	0	0	181	0	8	6	91	60	4	12	0	0	0
Payangpara	234	155	155	0	0	0	155	2	4	7	84	48	4	3	0	3	0
Prafullapara	198	120	120	0	0	0	120	0	9	4	74	25	5	2	0	1	0
Passim Shantipur	364	241	241	0	0	0	241	3	4	7	101	98	16	9	0	3	0
Rangsai Karbaripara	170	170	170	0	0	0	170	2	0	5	47	37	4	1	0	0	74
Rasulpur	139	78	77	0	1	0	78	0	4	2	36	31	5	0	0	0	0
Rohindrapara	152	121	121	0	0	0	121	1	3	3	52	27	2	3	0	0	30
Sharat Chandrapara	51	23	23	0	0	0	23	0	0	1	17	5	0	0	0	0	0
Subalchandrapara	199	120	120	0	0	0	120	13	7	4	81	12	2	1	0	0	0
Sutakarnapara	293	194	193	1	0	0	194	0	5	7	89	58	14	4	0	17	0
Ugalchhari	365	279	279	0	0	0	279	17	0	11	99	95	30	16	0	11	0
Ultachhari	762	593	557	0	36	0	593	1	24	21	253	194	51	32	1	12	4
Uttar Shantipur	286	202	202	0	0	0	202	1	4	3	57	82	24	18	0	13	0
Jogonath Para	120	79	79	0	0	0	79	0	3	4	25	31	7	7	0	2	0
Zianagar	1615	1254	1176	0	73	5	1254	15	60	29	628	379	72	44	0	15	12
<b>Ramgarh Upazila</b>	<b>54056</b>	<b>43909</b>	<b>37843</b>	<b>143</b>	<b>4575</b>	<b>1348</b>	<b>43909</b>	<b>467</b>	<b>1448</b>	<b>1173</b>	<b>17045</b>	<b>12960</b>	<b>4170</b>	<b>2803</b>	<b>102</b>	<b>1551</b>	<b>2190</b>
Rural	13508	9688	8542	12	462	672	9688	81	291	305	4419	2616	560	343	5	115	953
Urban	40548	34221	29301	131	4113	676	34221	386	1157	868	12626	10344	3610	2460	97	1436	1237
<b>Ramgarh Paurashave</b>	<b>25382</b>	<b>22322</b>	<b>19153</b>	<b>99</b>	<b>2485</b>	<b>585</b>	<b>22322</b>	<b>269</b>	<b>719</b>	<b>503</b>	<b>7029</b>	<b>6773</b>	<b>2730</b>	<b>2024</b>	<b>92</b>	<b>1263</b>	<b>920</b>
<b>Ward No. 01</b>	<b>2592</b>	<b>2389</b>	<b>1937</b>	<b>4</b>	<b>198</b>	<b>250</b>	<b>2389</b>	<b>56</b>	<b>93</b>	<b>42</b>	<b>832</b>	<b>701</b>	<b>167</b>	<b>146</b>	<b>1</b>	<b>45</b>	<b>306</b>
Ramgarh (Part)*	2592	2389	1937	4	198	250	2389	56	93	42	832	701	167	146	1	45	306
Balturam Tila	1174	1037	747	3	161	126	1037	19	44	19	352	318	77	56	1	26	125
Chinchharipara	143	128	109	0	0	19	128	8	8	1	56	24	7	6	0	0	18
Nitai Baishnabpara	292	290	285	1	1	3	290	2	12	3	117	65	26	9	0	3	53
Shamukchhara	47	47	34	0	0	13	47	0	0	4	14	15	0	0	0	1	13
Shashan Tila	936	887	762	0	36	89	887	27	29	15	293	279	57	75	0	15	97

Administrative Unit, Location and Community	Population	Field of Education					Highest Level of Education Attained											
		Total	General	Technical	Religious	Others	Total	Attended School but Not Completed Play/Nursery/KG/Pre-Primary/Class I	Play/Nursery/KG/Pre-Primary student	Student-Class I	Class I- V	Class VI- IX	SSC/Dakhil/O-Level/Equivalent	HSC/AIim/A-Level/Equivalent	Diploma/Nursing/Midwifery	Graduate and above**	Non-formal/Informal Education and Others	
1	2	3	4	5	6	7	8	9	10	11	12	13	14	15	16	17	18	
<b>Ward No. 02</b>	<b>1806</b>	<b>1608</b>	<b>1488</b>	<b>10</b>	<b>38</b>	<b>72</b>	<b>1608</b>	<b>2</b>	<b>53</b>	<b>20</b>	<b>404</b>	<b>491</b>	<b>205</b>	<b>188</b>	<b>8</b>	<b>168</b>	<b>69</b>	
Nakapa (Part)*	1806	1608	1488	10	38	72	1608	2	53	20	404	491	205	188	8	168	69	
Debarpara	489	420	402	2	14	2	420	0	21	1	72	127	67	51	0	79	2	
Jagannathpara	397	397	342	1	3	51	397	1	18	2	102	121	42	34	0	20	57	
Office Tila	258	205	191	4	5	5	205	0	2	5	70	55	22	23	2	22	4	
Sukendraipara	662	586	553	3	16	14	586	1	12	12	160	188	74	80	6	47	6	
<b>Ward No. 03</b>	<b>3130</b>	<b>2870</b>	<b>2549</b>	<b>3</b>	<b>212</b>	<b>106</b>	<b>2870</b>	<b>35</b>	<b>78</b>	<b>54</b>	<b>1002</b>	<b>887</b>	<b>346</b>	<b>198</b>	<b>5</b>	<b>124</b>	<b>141</b>	
Ramgarh (Part)*	3130	2870	2549	3	212	106	2870	35	78	54	1002	887	346	198	5	124	141	
Garjantali	2695	2438	2219	3	205	11	2438	28	69	50	840	780	313	186	4	115	53	
Sandwip Tila	435	432	330	0	7	95	432	7	9	4	162	107	33	12	1	9	88	
<b>Ward No. 04</b>	<b>2889</b>	<b>2509</b>	<b>2387</b>	<b>22</b>	<b>92</b>	<b>8</b>	<b>2509</b>	<b>43</b>	<b>71</b>	<b>52</b>	<b>674</b>	<b>733</b>	<b>361</b>	<b>281</b>	<b>34</b>	<b>234</b>	<b>26</b>	
Ramgarh (Part)*	2889	2509	2387	22	92	8	2509	43	71	52	674	733	361	281	34	234	26	
Kampara	329	238	237	0	1	0	238	10	13	6	73	76	30	23	2	5	0	
Masterpara	2560	2271	2150	22	91	8	2271	33	58	46	601	657	331	258	32	229	26	
<b>Ward No. 05</b>	<b>2608</b>	<b>2205</b>	<b>1862</b>	<b>25</b>	<b>314</b>	<b>4</b>	<b>2205</b>	<b>10</b>	<b>90</b>	<b>64</b>	<b>767</b>	<b>720</b>	<b>262</b>	<b>166</b>	<b>9</b>	<b>94</b>	<b>23</b>	
Ramgarh (Part)*	2608	2205	1862	25	314	4	2205	10	90	64	767	720	262	166	9	94	23	
Baidytila	501	421	324	6	90	1	421	4	21	22	179	140	29	15	2	9	0	
Bairagitila	811	673	571	2	100	0	673	3	26	20	241	236	78	44	3	20	2	
Chowdhurypara	1296	1111	967	17	124	3	1111	3	43	22	347	344	155	107	4	65	21	
<b>Ward No. 06</b>	<b>1752</b>	<b>1475</b>	<b>1352</b>	<b>7</b>	<b>115</b>	<b>1</b>	<b>1475</b>	<b>2</b>	<b>51</b>	<b>33</b>	<b>519</b>	<b>363</b>	<b>180</b>	<b>252</b>	<b>1</b>	<b>72</b>	<b>2</b>	
Ramgarh (Part)*	1752	1475	1352	7	115	1	1475	2	51	33	519	363	180	252	1	72	2	
Kailaspara	92	65	65	0	0	0	65	0	0	4	39	17	5	0	0	0	0	
Pilot Bagan	41	40	39	0	1	0	40	0	1	1	1	13	12	6	0	6	0	
Taichalpara	1619	1370	1248	7	114	1	1370	2	50	28	479	333	163	246	1	66	2	
<b>Ward No. 07</b>	<b>3754</b>	<b>3172</b>	<b>2752</b>	<b>3</b>	<b>393</b>	<b>24</b>	<b>3172</b>	<b>54</b>	<b>93</b>	<b>120</b>	<b>1079</b>	<b>1117</b>	<b>397</b>	<b>182</b>	<b>2</b>	<b>86</b>	<b>42</b>	
Ramgarh (Part)*	3754	3172	2752	3	393	24	3172	54	93	120	1079	1117	397	182	2	86	42	
Bagantila	416	332	295	0	37	0	332	9	2	19	133	122	35	11	0	1	0	
Kaladeba	1279	1087	927	1	155	4	1087	32	33	33	393	387	111	59	1	35	3	
Nazirtila	428	368	252	2	114	0	368	2	16	12	134	113	45	29	0	17	0	
Sampruepara	656	532	531	0	1	0	532	4	22	18	160	166	102	36	1	22	1	
Uttar Lamkupara( Part)	975	853	747	0	86	20	853	7	20	38	259	329	104	47	0	11	38	
<b>Ward No. 08</b>	<b>3718</b>	<b>3204</b>	<b>2509</b>	<b>17</b>	<b>643</b>	<b>35</b>	<b>3204</b>	<b>45</b>	<b>89</b>	<b>72</b>	<b>958</b>	<b>981</b>	<b>429</b>	<b>274</b>	<b>7</b>	<b>138</b>	<b>211</b>	
Ramgarh (Part)*	3718	3204	2509	17	643	35	3204	45	89	72	958	981	429	274	7	138	211	
Fenirkul	2229	1911	1491	12	375	33	1911	33	51	41	583	568	211	151	5	78	190	
Sadu Karbaripara	1489	1293	1018	5	268	2	1293	12	38	31	375	413	218	123	2	60	21	
<b>Ward No. 09</b>	<b>3133</b>	<b>2890</b>	<b>2317</b>	<b>8</b>	<b>480</b>	<b>85</b>	<b>2890</b>	<b>22</b>	<b>101</b>	<b>46</b>	<b>794</b>	<b>780</b>	<b>383</b>	<b>337</b>	<b>25</b>	<b>302</b>	<b>100</b>	
Ramgarh*	3133	2890	2317	8	480	85	2890	22	101	46	794	780	383	337	25	302	100	
Darogapara	1066	929	746	2	178	3	929	13	36	13	306	286	107	91	7	68	2	
Mahamunipara	295	238	231	2	4	1	238	1	4	4	69	83	27	35	3	9	3	
Ramgar Bazar Abasik	1772	1723	1340	4	298	81	1723	8	61	29	419	411	249	211	15	225	95	
<b>Patachhara Union</b>	<b>14539</b>	<b>10534</b>	<b>9230</b>	<b>16</b>	<b>678</b>	<b>610</b>	<b>10534</b>	<b>82</b>	<b>342</b>	<b>350</b>	<b>4727</b>	<b>3000</b>	<b>673</b>	<b>407</b>	<b>7</b>	<b>133</b>	<b>813</b>	
Rural	10771	7752	6726	11	443	572	7752	68	238	253	3511	2136	422	263	5	92	764	
Urban	3768	2782	2504	5	235	38	2782	14	104	97	1216	864	251	144	2	41	49	
Nabhanga*	9364	6669	5780	10	413	466	6669	66	220	216	3005	1834	348	233	4	86	657	
Balukhalipara	305	213	159	0	44	10	213	3	10	6	113	47	16	6	0	2	10	
Belchharipara	426	371	289	0	0	82	371	0	14	4	161	89	16	4	0	2	81	
Chandpara	68	67	53	2	2	10	67	2	7	0	26	16	4	2	0	0	10	
Chhota Belchharipara	348	239	236	0	0	3	239	8	13	14	131	47	8	9	0	1	8	
Chhota Kalapanipara	57	34	34	0	0	0	34	0	3	0	18	12	1	0	0	0	0	
Chhota Pilakpara	114	66	66	0	0	0	66	0	0	3	26	30	1	5	0	1	0	
Datarampara	755	690	549	0	58	83	690	4	14	12	292	194	43	29	1	9	92	
Dhaka Colony	96	81	74	0	6	1	81	1	2	2	45	21	0	5	0	5	0	



Administrative Unit, Location and Community	Population	Field of Education					Highest Level of Education Attained										
		Total	General	Technical	Religious	Others	Total	Attended School but Not Completed Play/Nursery/KG/Pre-Primary/Class I	Play/Nursery/KG/Pre-Primary student	Student-Class I	Class I- V	Class VI- IX	SSC/Dakhil/O-Level/Equivalent	HSC/AIim/A-Level/Equivalent	Diploma/Nursing/Midwifery	Graduate and above**	Non-formal/Informal Education and Others
1	2	3	4	5	6	7	8	9	10	11	12	13	14	15	16	17	18
Gaiyapara	795	379	366	0	1	12	379	0	27	16	199	99	11	11	1	3	12
Guzapara	371	370	370	0	0	0	370	2	6	15	98	78	15	14	0	0	142
Hati Kumbapara	111	79	61	0	18	0	79	6	12	4	37	14	5	1	0	0	0
Kalapanipara	173	116	73	0	0	43	116	1	0	8	45	14	3	0	0	2	43
Kampruepara	113	55	55	0	0	0	55	1	0	5	31	11	4	2	0	1	0
Kumaripara	52	34	34	0	0	0	34	0	0	2	11	20	1	0	0	0	0
Madhupurpara	161	115	107	0	8	0	115	0	6	7	40	50	8	4	0	0	0
Mahabubnagar	1039	718	595	4	119	0	718	1	5	27	280	241	53	57	1	21	32
Mara Kailapara	120	120	29	0	0	91	120	2	6	0	10	5	1	1	0	1	94
Masterpara	39	39	21	0	0	18	39	0	1	1	5	6	4	2	0	0	20
Natunpara	90	90	31	0	0	59	90	2	3	1	18	10	2	0	0	0	54
New Taichakmapara	168	137	127	1	9	0	137	2	4	2	75	42	5	4	0	3	0
Noapara	388	207	207	0	0	0	207	10	2	4	118	63	8	2	0	0	0
Pailya Bhangapara	546	312	303	0	8	1	312	7	10	10	177	59	15	22	1	4	7
Paklapara	618	385	383	1	1	0	385	3	11	15	179	147	15	10	0	5	0
Purba Balukhalipara	210	209	118	1	44	46	209	0	8	3	78	51	10	3	0	9	47
Rupasingpara	31	26	26	0	0	0	26	0	0	1	14	8	3	0	0	0	0
Sadhupara	34	26	26	0	0	0	26	2	0	1	12	6	5	0	0	0	0
Saidangpara	277	184	159	0	25	0	184	3	0	7	99	60	10	3	0	1	1
Saldapara	425	271	268	0	2	1	271	1	19	10	143	80	10	5	0	2	1
Sonar Khilpara	373	306	297	1	2	6	306	5	3	6	141	106	26	9	0	7	3
Tablapara	145	85	80	0	5	0	85	0	1	6	38	28	8	4	0	0	0
Taichakmapara	452	288	288	0	0	0	288	0	9	20	123	101	16	15	0	4	0
Thalipara	464	357	296	0	61	0	357	0	24	4	222	79	21	4	0	3	0
Parshuram Ghat*	3768	2782	2504	5	235	38	2782	14	104	97	1216	864	251	144	2	41	49
Buddhadhan Karbaripara	135	90	89	0	1	0	90	0	1	4	36	44	4	1	0	0	0
Datarampara	161	161	124	0	2	35	161	0	5	3	57	41	10	8	0	0	37
Dhrita Karbaripara	257	132	125	0	7	0	132	0	0	3	76	44	7	2	0	0	0
Jamini Chandrapara	105	65	65	0	0	0	65	0	2	2	20	19	13	9	0	0	0
Jari Chandrapara	184	110	110	0	0	0	110	0	7	2	67	26	7	0	0	1	0
Jumchharapara	79	53	53	0	0	0	53	0	1	2	27	20	3	0	0	0	0
Kalabaripara	184	141	140	0	1	0	141	0	3	13	80	36	5	2	0	2	0
Manik Chandrapara	179	120	118	1	1	0	120	0	7	2	50	34	17	9	0	0	1
Nakapa Bazarpara	142	119	98	1	20	0	119	0	3	1	41	45	16	12	0	1	0
Patachharapara	723	632	527	1	102	2	632	11	12	26	267	197	58	42	0	15	4
Puran Nakapa Mantupara	305	192	191	0	1	0	192	0	5	10	101	48	22	5	0	1	0
Rasulpur	821	618	515	2	100	1	618	1	31	22	268	179	53	41	2	15	6
Talmanipara	493	349	349	0	0	0	349	2	27	7	126	131	36	13	0	6	1
Temaram*	1407	1083	946	1	30	106	1083	2	18	37	506	302	74	30	1	6	107
Ashwinipara	115	66	65	0	0	1	66	0	3	0	30	18	7	6	0	1	1
Hriday Manipara	85	56	52	0	0	4	56	1	1	5	19	17	6	4	0	0	3
Nabadwipara	88	53	53	0	0	0	53	1	4	2	27	15	3	1	0	0	0
Temaram Headmanpara	218	181	123	0	2	56	181	0	0	1	56	45	20	1	0	2	56
Thalibari	901	727	653	1	28	45	727	0	10	29	374	207	38	18	1	3	47
<b>Ramgar Union</b>	<b>14135</b>	<b>11053</b>	<b>9460</b>	<b>28</b>	<b>1412</b>	<b>153</b>	<b>11053</b>	<b>116</b>	<b>387</b>	<b>320</b>	<b>5289</b>	<b>3187</b>	<b>767</b>	<b>372</b>	<b>3</b>	<b>155</b>	<b>457</b>
Rural	2737	1936	1816	1	19	100	1936	13	53	52	908	480	138	80	0	23	189
Urban	11398	9117	7644	27	1393	53	9117	103	334	268	4381	2707	629	292	3	132	268
Hajachhara*	657	412	402	1	0	9	412	5	11	17	249	81	17	19	0	4	9
Daktarpara	143	85	85	0	0	0	85	1	1	1	36	31	7	6	0	2	0
Haja Rasiapara	66	36	36	0	0	0	36	2	2	3	17	9	0	3	0	0	0
Jarjaripara	163	100	97	0	0	3	100	0	3	4	61	22	6	1	0	0	3
Kanta Mukhpara	61	40	40	0	0	0	40	0	1	0	35	3	1	0	0	0	0

Administrative Unit, Location and Community	Population	Field of Education					Highest Level of Education Attained										
		Total	General	Technical	Religious	Others	Total	Attended School but Not Completed Play/Nursery/KG/Pre-Primary/Class I	Play/Nursery/KG/Pre-Primary student	Student-Class I	Class I- V	Class VI- IX	SSC/Dakhl/O-Level/Equivalent	HSC/AIim/A-Level/Equivalent	Diploma/Nursing/Midwifery	Graduate and above**	Non-formal/Informal Education and Others
1	2	3	4	5	6	7	8	9	10	11	12	13	14	15	16	17	18
Kantapara	111	77	71	0	0	6	77	1	0	5	56	4	2	3	0	0	6
Taikathangpara	113	74	73	1	0	0	74	1	4	4	44	12	1	6	0	2	0
Nakapa (Part)*	2080	1524	1414	0	19	91	1524	8	42	35	659	399	121	61	0	19	180
Antupara	263	156	155	0	0	1	156	1	14	1	77	52	8	2	0	0	1
Aunghlapara	107	57	57	0	0	0	57	0	0	1	24	17	13	2	0	0	0
Baidyapara	232	215	178	0	4	33	215	1	4	2	82	51	19	21	0	2	33
Bara Khedapara	88	49	49	0	0	0	49	0	0	0	30	10	3	4	0	2	0
Bazar Chowdhurypara	338	262	208	0	2	52	262	1	6	3	103	67	15	7	0	5	55
Beltalipara	17	11	11	0	0	0	11	0	0	1	7	3	0	0	0	0	0
Chhota Kheda Jouthakhamar	143	97	97	0	0	0	97	0	3	6	54	24	4	5	0	1	0
Chinchharipara	125	77	76	0	1	0	77	0	1	4	45	19	5	3	0	0	0
Kalapruepara	73	73	73	0	0	0	73	1	0	1	22	11	1	3	0	0	34
Kashibari	66	46	46	0	0	0	46	0	0	0	16	10	20	0	0	0	0
Lacharipara	369	263	262	0	1	0	263	2	6	9	112	89	26	11	0	8	0
Muslimpara	56	45	34	0	11	0	45	1	3	3	29	6	2	0	0	1	0
Pilak Ghatpara	77	77	77	0	0	0	77	0	1	3	13	8	0	1	0	0	51
Ujai Chowdhurypara	126	96	91	0	0	5	96	1	4	1	45	32	5	2	0	0	6
Ramgarh (Part)*	11398	9117	7644	27	1393	53	9117	103	334	268	4381	2707	629	292	3	132	268
Balipara	2088	1690	1253	0	415	22	1690	19	73	36	680	557	124	48	0	21	132
Banshpara	39	30	30	0	0	0	30	0	0	0	17	9	3	0	0	1	0
Barma Tila	67	58	51	2	5	0	58	0	2	3	22	21	9	1	0	0	0
Brata Chandrapara	133	86	83	2	0	1	86	0	8	2	51	21	2	1	0	0	1
Chandapara	70	49	44	0	5	0	49	1	1	2	27	9	6	1	0	2	0
Dakkhin Lamkupara	755	634	421	2	206	5	634	6	23	10	382	143	44	10	0	12	4
Dakkhin Sonaiaga	254	206	201	2	3	0	206	2	5	4	88	54	31	15	0	7	0
Dakkhin Taichala	142	111	111	0	0	0	111	1	2	2	51	39	9	6	0	1	0
Dhaka Colony	98	78	78	0	0	0	78	1	0	1	49	25	1	0	0	1	0
Garukatapara	262	141	141	0	0	0	141	0	10	5	88	27	6	4	0	0	1
Hatir Khedapara	453	420	394	12	13	1	420	9	13	12	193	115	48	17	2	5	6
Jouthakhamar	188	135	121	1	13	0	135	2	1	6	75	41	7	1	0	1	1
Kazipara	238	220	172	0	32	16	220	5	11	4	85	64	16	8	0	11	16
Khagra Bilpara	363	316	199	0	117	0	316	3	13	3	135	119	24	16	0	3	0
Lalchharipara	985	794	738	0	56	0	794	15	31	35	411	194	37	15	0	7	49
Madhyam Lamkupara	550	470	399	0	71	0	470	8	17	12	261	112	33	20	0	3	4
Nabbai Acre	149	107	102	0	5	0	107	2	3	5	68	26	2	0	0	1	0
Nazirampara	225	144	144	0	0	0	144	0	4	7	96	32	3	1	0	1	0
Noapara	291	239	208	1	30	0	239	1	10	12	100	96	11	4	0	5	0
Nurpur	192	162	153	0	8	1	162	1	7	1	63	76	7	6	0	1	0
Rupai Chharipara	292	221	216	0	5	0	221	0	1	9	78	90	26	11	0	3	3
School Tila	364	293	195	1	97	0	293	0	10	9	130	107	16	8	0	13	0
Sonaiagapara	673	482	463	1	18	0	482	1	22	13	240	143	28	26	0	9	0
Tarachanpara	236	178	177	0	1	0	178	2	5	4	105	42	18	2	0	0	0
Thana Chandrapara	538	418	359	0	58	1	418	2	13	28	243	105	16	7	0	2	2
Tokaniapara	32	20	20	0	0	0	20	0	0	0	11	7	2	0	0	0	0
Uttar Lamkupara	872	728	587	0	136	5	728	11	20	19	335	193	58	35	0	12	45
Waifapara	849	687	584	3	99	1	687	11	29	24	297	240	42	29	1	10	4

\*\*Graduate and above includes BA/BSc/BCom/BBA/Fazil (Pass Course), BA/BSc/BCom/BBA (Hons), MA/MSc/MCom/MBA/Kamil/Dawra and above, PhD, MBBS/BDS, BSc Engineering and above.

**Table C-07: Currently Student Aged 5-29 Years by Sex, Location and Community, 2022**

Administrative Unit, Location and Community	Total		5-9 Years		10-14 Years		15-19 Years		20-24 Years		25-29 Years	
	Male	Female	Male	Female	Male	Female	Male	Female	Male	Female	Male	Female
1	2	3	4	5	6	7	8	9	10	11	12	13
<b>Khagrachhari</b>	<b>94603</b>	<b>91313</b>	<b>30960</b>	<b>30078</b>	<b>31446</b>	<b>31471</b>	<b>20971</b>	<b>21694</b>	<b>8376</b>	<b>6114</b>	<b>2850</b>	<b>1956</b>
Rural	53780	51773	18162	17785	18087	18466	11759	11586	4355	3012	1417	924
Urban	40823	39540	12798	12293	13359	13005	9212	10108	4021	3102	1433	1032
<b>Dighinala Upazila</b>	<b>14806</b>	<b>13911</b>	<b>4788</b>	<b>4761</b>	<b>4878</b>	<b>4906</b>	<b>3428</b>	<b>3204</b>	<b>1301</b>	<b>790</b>	<b>411</b>	<b>250</b>
Rural	10849	10296	3609	3627	3608	3721	2497	2253	863	523	272	172
Urban	3957	3615	1179	1134	1270	1185	931	951	438	267	139	78
<b>Babuchhara Union</b>	<b>1543</b>	<b>1486</b>	<b>528</b>	<b>580</b>	<b>513</b>	<b>493</b>	<b>312</b>	<b>296</b>	<b>132</b>	<b>87</b>	<b>58</b>	<b>30</b>
Rural	1422	1381	489	542	469	442	292	282	120	85	52	30
Urban	121	105	39	38	44	51	20	14	12	2	6	0
Baghaichhari*	764	831	226	287	257	261	170	198	79	62	32	23
Babuchhara Bazar	164	178	52	63	60	63	33	41	16	10	3	1
Dadan Karbaripara	133	156	41	64	41	40	33	29	14	17	4	6
Kamala Baganpara	5	4	1	1	1	3	2	0	1	0	0	0
Kandara Karbaripara	51	45	15	16	22	18	9	10	3	0	2	1
Magya Karbaripara	125	142	45	43	40	40	24	38	11	16	5	5
Natunchandra Karbaripara	59	50	20	19	18	18	12	11	5	1	4	1
Rabichandra Karbaripara	51	52	12	18	16	18	16	14	5	2	2	0
Rokchandra Karbaripara	60	75	17	24	23	24	14	21	5	4	1	2
Sahadeb Karbaripara	73	66	10	17	21	15	20	22	13	8	9	4
Shachindralal Karbaripara	43	63	13	22	15	22	7	12	6	4	2	3
Chhatarachhara*	23	26	7	10	8	8	7	5	0	3	1	0
Bagankumar Karbaripara	23	26	7	10	8	8	7	5	0	3	1	0
Gandhikumar Karbaripara	0	0	0	0	0	0	0	0	0	0	0	0
Daner Dhanpata*	34	38	14	13	12	17	5	6	1	1	2	1
Bangalichan Karbaripara	12	13	3	4	5	5	2	4	1	0	1	0
Jogeshchandra Karbaripara	16	19	8	7	4	10	3	1	0	0	1	1
Lakmi Kumar Kan Para	6	6	3	2	3	2	0	1	0	1	0	0
Dhanpata*	73	58	29	34	28	15	10	4	5	4	1	1
Binandakumar Karbaripara	15	20	3	8	7	6	3	2	2	3	0	1
Kalendra Karbaripara	9	6	3	5	3	1	1	0	1	0	1	0
Manorath Talukderpara	12	5	6	4	5	1	0	0	1	0	0	0
Rupdhan Karbaripara	13	10	10	7	3	2	0	1	0	0	0	0
Punyosen Karbaripara	24	17	7	10	10	5	6	1	1	1	0	0
Duluchhari*	100	81	46	47	27	20	18	9	7	4	2	1
Ashwini Karbaripara	6	13	5	9	0	3	0	0	1	1	0	0
Ashwinikumar Karbaripara	6	7	4	5	1	2	0	0	1	0	0	0
Buddhadhan Karbaripara	3	3	2	2	1	0	0	1	0	0	0	0
Chandramohan Karbaripara	28	22	17	15	3	1	8	4	0	1	0	1
Purnajoy Karbaripara	12	9	4	4	5	4	0	1	3	0	0	0
Shadhanchandra Karbaripara	7	5	5	3	2	2	0	0	0	0	0	0
Shyamacharan Karbaripara	38	22	9	9	15	8	10	3	2	2	2	0
Jarulchhari*	121	105	39	38	44	51	20	14	12	2	6	0
Bangalichan Karbaripara	20	20	10	11	7	7	2	1	1	1	0	0
Birendra Headmanpara (Ganjoti)	29	20	10	7	7	12	3	1	5	0	4	0
Godachan Karbaripara	31	22	10	9	13	12	5	1	2	0	1	0
Nandalal Karbaripara	10	13	4	5	4	3	0	5	2	0	0	0
Nirajan Karbaripara	31	30	5	6	13	17	10	6	2	1	1	0
Kukichhara*	41	15	22	9	8	5	4	0	3	1	4	0
Akasya Karbaripara	11	4	7	3	2	1	0	0	1	0	1	0
Aralya Karbaripara	8	4	4	1	2	3	2	0	0	0	0	0
Gadadhan Karbaripara	22	7	11	5	4	1	2	0	2	1	3	0
Maddho Dhanpata*	1	1	0	0	1	1	0	0	0	0	0	0
Dajor Para	1	1	0	0	1	1	0	0	0	0	0	0
Naraichhari Reserve Forest*	16	29	12	17	3	7	0	4	0	0	1	1
Dungkaba Chhara	2	3	1	1	0	1	0	0	0	0	1	1
Bgb Camp	0	0	0	0	0	0	0	0	0	0	0	0
Baghaihat	2	6	2	5	0	0	0	1	0	0	0	0
Rijimohn Chhara	4	6	3	2	1	3	0	1	0	0	0	0
Shilchhari	7	9	6	6	1	2	0	1	0	0	0	0
Shamukchhari	1	5	0	3	1	1	0	1	0	0	0	0
Nunchhari*	330	263	114	103	113	97	72	50	23	10	8	3

Administrative Unit, Location and Community	Total		5-9 Years		10-14 Years		15-19 Years		20-24 Years		25-29 Years	
	Male	Female	Male	Female	Male	Female	Male	Female	Male	Female	Male	Female
1	2	3	4	5	6	7	8	9	10	11	12	13
Badankumar Karbaripara	8	11	4	6	3	4	0	0	1	1	0	0
Bidyakumar Karbaripara	3	6	2	5	0	1	1	0	0	0	0	0
Chowdhurypara	61	50	19	17	25	21	12	12	2	0	3	0
Indramani Karbaripara	22	14	8	3	6	2	6	8	2	1	0	0
Ketuchandra Karbaripara	32	25	6	9	14	9	8	6	3	1	1	0
Kongsing Kangpara	13	12	6	6	3	5	3	0	1	1	0	0
Nunchhari Dp Para	72	41	23	11	26	19	15	6	7	4	1	1
Shadhankumar Karbaripara	13	9	2	4	5	1	5	3	1	0	0	1
Shurasen Memberpara	42	36	13	17	16	11	11	7	2	1	0	0
Taritkanti Karbaripara	31	28	10	14	7	9	8	3	3	1	3	1
Hiran Kumar K.Para	33	31	21	11	8	15	3	5	1	0	0	0
Sardengchhara*	40	39	19	22	12	11	6	6	2	0	1	0
Bujdhan Karbaripara	4	4	3	1	0	2	0	1	1	0	0	0
Dewanpara	2	2	0	2	1	0	1	0	0	0	0	0
Dharaschandra Karbaripara	5	2	3	0	2	2	0	0	0	0	0	0
Dhananjoy Karbaripara	3	3	1	1	1	1	1	1	0	0	0	0
Tuturusing Karbaripara	17	15	6	8	5	3	4	4	1	0	1	0
Usharam Karbaripara	2	0	1	0	1	0	0	0	0	0	0	0
Kogeya Tuli	7	13	5	10	2	3	0	0	0	0	0	0
<b>Boalkhali Union</b>	<b>2975</b>	<b>2887</b>	<b>907</b>	<b>885</b>	<b>929</b>	<b>946</b>	<b>696</b>	<b>757</b>	<b>333</b>	<b>225</b>	<b>110</b>	<b>74</b>
Rural	544	601	186	205	171	209	128	152	45	28	14	7
Urban	2431	2286	721	680	758	737	568	605	288	197	96	67
Boalkhali*	2431	2286	721	680	758	737	568	605	288	197	96	67
Ashwini Mahajanpara	73	61	20	17	20	24	24	17	7	3	2	0
Babupara	82	69	28	20	20	17	13	19	13	10	8	3
Bhagirathpara	34	18	8	5	8	3	14	6	3	3	1	1
Birabahu Karbaripara	8	13	0	2	3	6	2	4	2	0	1	1
Boalkhali Puran Bazar	187	79	46	28	104	25	27	17	6	7	4	2
Chandrajoy Masterpara	73	58	17	15	29	16	19	18	7	8	1	1
Chappapara	52	57	22	16	19	23	10	15	1	2	0	1
Chitta Memberpara	58	64	16	18	14	23	22	19	5	4	1	0
Islam Shibir	24	24	9	7	6	8	5	5	3	4	1	0
Jamtali	107	107	27	37	27	37	34	23	15	6	4	4
Madhya Thanapara	130	101	39	23	30	29	32	22	20	14	9	13
Mukunda Karbaripara	11	7	2	5	4	0	5	0	0	1	0	1
Nilbaran Karbaripara	57	48	11	12	14	11	19	15	9	9	4	1
No.1 Joutha Khamar	39	42	14	17	14	9	4	10	5	5	2	1
No.2 Jouthakhamar	36	35	4	16	22	11	7	5	3	2	0	1
No.3 Joutha Khamarpara	43	57	16	19	18	26	5	10	3	1	1	1
Pajendra Karbaripara	51	54	13	15	17	18	13	16	7	4	1	1
Pashchim Kanthaltali	287	294	104	97	95	104	52	76	29	14	7	3
Pomangpara	75	67	15	21	21	20	25	18	11	8	3	0
Purba Kanthaltali	81	71	25	21	20	21	19	17	12	9	5	3
Purba Thanapara	173	148	47	42	45	32	36	58	33	14	12	2
Purnakumer Karbaripara	47	45	19	9	11	17	12	15	4	2	1	2
Rangipara	17	8	7	3	4	2	4	3	2	0	0	0
Sudhir Memberpara	149	164	51	60	43	53	34	39	15	9	6	3
Suresh Headmanpara	29	53	9	20	10	16	7	14	2	2	1	1
Thana Bazar Area	94	86	34	19	23	38	20	20	13	7	4	2
Thanapara	343	389	96	102	97	121	88	109	47	40	15	17
Tulapara	57	55	20	13	17	22	11	11	7	7	2	2
Upajatiya Sharanarathi												
Punarbasan Shibir	14	12	2	1	3	5	5	4	4	2	0	0
Katarung*	544	601	186	205	171	209	128	152	45	28	14	7
Babhrubahan Headmanpara	30	41	11	16	13	15	4	9	1	1	1	0
Battalpara	23	27	8	12	6	4	7	9	2	2	0	0
Chandramohan Karbaripara	25	28	8	8	7	9	4	5	3	5	3	1
Dakkhin Katarungchhara	37	32	10	8	11	13	15	8	1	3	0	0
Dakkhin Noukachhara	21	22	10	8	7	3	9	1	0	0	0	2
Karaitalipara	15	12	4	3	3	6	8	3	0	0	0	0
Nilratan Karbaripara	28	33	11	9	12	16	3	6	2	2	0	0
No.1 Jouthakhamar	25	20	9	9	9	4	3	6	4	0	0	1
No.2 Jouthakhamar	34	36	9	13	15	11	6	7	4	3	0	2

Administrative Unit, Location and Community	Total		5-9 Years		10-14 Years		15-19 Years		20-24 Years		25-29 Years	
	Male	Female	Male	Female	Male	Female	Male	Female	Male	Female	Male	Female
1	2	3	4	5	6	7	8	9	10	11	12	13
No.3 Jouthakhamer	24	27	12	9	8	12	3	6	0	0	1	0
No.4 Jouthakhamar	32	52	12	17	9	27	8	6	0	1	3	1
Noukachhara Masterpara	31	38	14	11	7	13	8	13	1	1	1	0
Pratishodh Karbaripara	5	1	0	1	4	0	1	0	0	0	0	0
Ramratan Karbaripara	47	39	14	12	14	15	12	11	7	1	0	0
Uttar Chhatak Chharapara	23	21	9	10	4	5	8	5	2	1	0	0
Uttar Katarungchhara	21	24	8	6	8	9	5	8	0	1	0	0
Uttar Noukachhara	40	62	11	21	10	19	11	18	5	4	3	0
Tebangchhara	83	86	26	32	24	28	19	23	12	3	2	0
<b>Dighinala Union</b>	<b>1840</b>	<b>1825</b>	<b>593</b>	<b>597</b>	<b>615</b>	<b>633</b>	<b>455</b>	<b>418</b>	<b>137</b>	<b>132</b>	<b>40</b>	<b>45</b>
Rural	1840	1825	593	597	615	633	455	418	137	132	40	45
Urban	0	0	0	0	0	0	0	0	0	0	0	0
Dighinala*	1840	1825	593	597	615	633	455	418	137	132	40	45
Baghaichhari Kangsajoy Karbaripara	191	199	63	60	59	61	46	57	16	13	7	8
Baghaichhari Baganpara Baghaichhari Dhanurdhar Karbaripara	11	16	8	8	2	7	1	1	0	0	0	0
Baghaichhari Baganpara Baghaichhari Dhanurdhar Karbaripara	68	87	19	33	30	30	14	16	4	4	1	4
Baidyapara	40	52	9	18	18	22	10	9	3	2	0	1
Banchhara Akkhamani Karbaripara	30	39	12	14	9	15	4	7	4	3	1	0
Banchhara Fanibhushan Karbaripara	11	8	6	4	4	4	0	0	1	0	0	0
Banchhara Jatishchandra Karbaripara	26	24	6	12	7	7	13	4	0	1	0	0
Banchhara Murapara	18	13	8	5	5	6	3	2	1	0	1	0
Baradham	103	114	26	27	34	41	31	25	10	16	2	5
Chinalchhara Tarakmohan Karbaripara	61	60	24	20	23	28	11	9	2	2	1	1
Dakkhin Baradam	49	62	10	11	19	24	11	14	7	10	2	3
Dakkhin Pukurghat	56	33	20	13	18	12	12	4	5	4	1	0
Dakkhin Udal Bagan	24	16	10	2	9	7	3	7	2	0	0	0
Dane Banchhara Ramanirajan Karbaripara	32	35	10	14	14	9	6	9	1	2	1	1
Dane Banchhara Kripananda Karbaripara	15	17	4	3	8	8	3	5	0	1	0	0
Dilchan Karbaripara	23	24	10	12	6	11	4	0	2	1	1	0
Gobinda Karbaripara	75	67	29	31	22	18	19	9	4	6	1	3
Headmanpara	89	94	30	24	26	34	21	22	9	12	3	2
Jaminimohan Karbaripara	29	48	6	18	12	19	8	10	3	1	0	0
Kanthabagan	9	21	4	9	3	10	2	1	0	1	0	0
Madhya Banchhara Hangsadhawa Karbaripara	24	13	9	7	7	3	7	3	1	0	0	0
Madhya Banchhara Rasikmohan Karbaripara	48	56	17	12	17	23	11	20	2	1	1	0
Madhya Banchhara Satyajit Karbaripara	18	11	2	4	8	4	6	2	1	0	1	1
No.1 Baghaichhari Thalipara	50	36	23	10	15	20	9	5	3	1	0	0
No.1 Noapara	44	34	6	7	20	14	12	10	6	3	0	0
No.2 Baghaichhari	43	41	14	20	13	11	13	7	1	1	2	2
No.2 Noapara	20	22	9	8	5	5	6	7	0	2	0	0
No.2 Baghaichhari(Army Camp, Bgb Camp)	10	1	2	1	0	0	0	0	8	0	0	0
Pablahali Nandeshwar Karbaripara	32	22	12	11	10	5	10	6	0	0	0	0
Pablahali Indramani Karbaripara	47	45	18	21	12	12	12	11	5	0	0	1
Rangapanichhara Chandaramohan Karbaripara	36	38	9	6	10	13	12	7	2	9	3	3
Rangapanichhara Manindra Karbaripara	48	47	15	16	14	12	12	13	6	3	1	3
Rangapanichhara Ramchandra Karbaripara	22	22	5	13	11	4	5	5	0	0	1	0
Shankhola Rajanikumar Karbaripara	23	13	12	4	3	2	6	6	2	0	0	1
Shankhola Babhru Karbaripara	58	44	19	16	19	12	18	13	2	1	0	2
Shankhola Lalsing Karbaripara	57	58	18	15	16	20	20	19	1	3	2	1
Tukka Karbaripara	34	35	4	4	14	13	10	14	5	4	1	0
Udal Bagan	130	137	40	48	43	46	32	26	12	17	3	0

Administrative Unit, Location and Community	Total		5-9 Years		10-14 Years		15-19 Years		20-24 Years		25-29 Years	
	Male	Female	Male	Female	Male	Female	Male	Female	Male	Female	Male	Female
1	2	3	4	5	6	7	8	9	10	11	12	13
Uttar Banchhara	66	57	14	17	28	18	19	17	4	4	1	1
Uttar Pukurghat	70	64	31	19	22	23	13	16	2	4	2	2
<b>Kabakhali Union</b>	<b>2404</b>	<b>2171</b>	<b>753</b>	<b>744</b>	<b>766</b>	<b>789</b>	<b>611</b>	<b>491</b>	<b>213</b>	<b>99</b>	<b>61</b>	<b>48</b>
Rural	2386	2171	753	744	766	789	608	491	200	99	59	48
Urban	18	0	0	0	0	0	3	0	13	0	2	0
Kabakhali*	1212	1025	371	357	388	378	296	233	122	42	35	15
Cantonment Area	18	0	0	0	0	0	3	0	13	0	2	0
Dakkhin Hutchinsonpur	126	109	38	28	37	34	30	41	16	3	5	3
Durga Karbaripara	33	15	12	5	10	5	8	1	3	1	0	3
Hazachhara Jorabridge	56	53	22	23	21	18	11	10	2	2	0	0
Headmanpara	92	112	33	46	32	36	19	27	6	3	2	0
Islampur	130	116	27	42	41	44	38	26	21	4	3	0
Jamburapara	53	52	13	16	26	24	10	7	3	5	1	0
Joykumar Karbaripara	89	95	26	36	25	27	28	22	6	6	4	4
Kangerima Chhara	25	24	7	11	12	11	5	2	1	0	0	0
Kriparanjan Karbaripara	18	15	9	6	4	5	4	3	1	1	0	0
Muslimpara	200	117	50	31	71	42	53	31	17	10	9	3
Nabagram Alinagar	18	7	7	1	10	5	1	1	0	0	0	0
Noapara	41	31	19	17	10	12	9	2	2	0	1	0
Purba Hutchinsonpur	40	33	19	11	8	15	9	7	2	0	2	0
Ranashova Karbaripara	36	20	12	4	13	10	7	6	4	0	0	0
Reserve Chhara	31	39	11	15	9	13	8	8	3	3	0	0
Shukna Banshdaba Karbaripara	9	3	0	2	3	0	5	1	1	0	0	0
Shukna Chharapara	40	30	13	12	16	11	11	7	0	0	0	0
Uttar Hutchinsonpur	147	139	50	45	37	59	34	29	21	4	5	2
Nalkata	10	15	3	6	3	7	3	2	0	0	1	0
Pablakhali*	923	898	302	310	286	334	240	190	77	44	18	20
Battalpara	45	35	13	11	10	10	17	13	3	1	2	0
Dajarapara	12	14	5	8	5	3	2	3	0	0	0	0
Dakkhin Milanpur	207	181	66	59	59	75	56	36	21	8	5	3
Gubjoy Karbaripara	16	9	11	7	4	2	1	0	0	0	0	0
Kripapur	115	123	40	44	34	50	30	23	9	5	2	1
Nalkata Chharapara	23	7	12	7	8	0	3	0	0	0	0	0
Narikel Baganpara	39	58	11	17	10	23	11	18	7	0	0	0
Pashchim Shantipur	51	28	18	5	14	7	9	8	9	5	1	3
Purba Shantipur	65	83	15	23	26	33	19	20	5	6	0	1
Rasyamani Karbaripara	34	24	7	8	7	4	15	9	4	2	1	1
Shibbaripara	1	2	1	0	0	1	0	0	0	1	0	0
Uttar Milanpur	315	334	103	121	109	126	77	60	19	16	7	11
Tarabania*	269	248	80	77	92	77	75	68	14	13	8	13
Bhitar Tarabania	31	21	12	12	13	3	6	5	0	0	0	1
Dakkhin Tarabania	55	54	19	12	16	19	18	17	2	2	0	4
Duluchhari	62	58	14	20	22	17	20	14	4	4	2	3
Khalkulpara	32	25	9	5	8	10	6	5	5	3	4	2
Madhya Bhitapara	6	9	2	1	2	4	1	3	0	0	1	1
Pagujya Chharipara	2	6	0	3	2	2	0	1	0	0	0	0
Pashchim Khetrapur	13	11	5	6	8	4	0	1	0	0	0	0
Rebati Karbaripara	65	61	18	17	20	16	24	22	3	4	0	2
Uttar Tarabania	3	3	1	1	1	2	0	0	0	0	1	0
<b>Merung Union</b>	<b>6044</b>	<b>5542</b>	<b>2007</b>	<b>1955</b>	<b>2055</b>	<b>2045</b>	<b>1354</b>	<b>1242</b>	<b>486</b>	<b>247</b>	<b>142</b>	<b>53</b>
Rural	4657	4318	1588	1539	1587	1648	1014	910	361	179	107	42
Urban	1387	1224	419	416	468	397	340	332	125	68	35	11
Bara Hazachhara*	265	264	86	121	84	96	64	38	30	7	1	2
4 Kiloprisikhon Tila	44	45	13	18	11	23	15	3	5	0	0	1
Badalchhari	17	16	13	12	2	3	1	0	1	1	0	0
Chahabachhara	4	4	3	3	1	1	0	0	0	0	0	0
Bajapata Chhari	29	38	9	19	8	14	11	5	1	0	0	0
Kanggarima Chhara	36	31	9	11	9	12	12	7	5	1	1	0
Dhanama Chhara	45	37	7	10	14	7	16	16	8	3	0	1
Panchhari Netrajoy Karbaripara	62	66	23	37	26	23	4	5	9	1	0	0
Pravati Karbaripara	13	15	4	6	6	6	3	2	0	1	0	0
Talchhari	15	12	5	5	7	7	2	0	1	0	0	0
Bara Merung*	3136	2904	1028	948	1100	1143	671	652	260	125	77	36



Administrative Unit, Location and Community	Total		5-9 Years		10-14 Years		15-19 Years		20-24 Years		25-29 Years	
	Male	Female	Male	Female	Male	Female	Male	Female	Male	Female	Male	Female
1	2	3	4	5	6	7	8	9	10	11	12	13
Anathashram	99	126	40	53	36	47	18	24	4	2	1	0
B Bariapara	145	55	30	16	81	20	25	16	7	3	2	0
Bancha Marang	143	132	40	44	61	55	30	26	9	3	3	4
Bara Merang Ansarcamp. Belchhari Kalachan	108	93	37	36	43	41	19	13	6	3	3	0
Mahajanpara	255	194	71	62	105	84	54	43	19	4	6	1
Betchhari Bibhuti Karbaripara	362	294	110	82	119	108	84	79	36	19	13	6
Bhairafa Mukh	26	32	5	5	10	9	7	15	2	1	2	2
Bhairafa Nayapara	66	50	13	11	20	15	19	18	10	6	4	0
Bhairafa Rubber Prakalpa	24	23	7	5	11	14	3	4	3	0	0	0
Bhairafapara	22	28	10	7	5	11	5	9	1	1	1	0
Bindu Baruapara	27	17	9	0	9	7	5	9	4	1	0	0
Bishnu Karbaripara	15	11	4	7	3	2	6	1	1	0	1	1
Chouddagram	202	295	83	83	53	145	55	59	9	7	2	1
Dakkhin Rasiknagar	141	128	54	51	39	56	34	18	12	2	2	1
Gulchhari	25	26	17	12	4	9	4	5	0	0	0	0
Gulchharipara	27	36	20	20	3	13	4	3	0	0	0	0
Hajapara	75	52	35	21	22	17	7	9	9	4	2	1
Jalbanda	79	72	31	22	25	28	21	17	2	4	0	1
Jamtali Bangalipara	150	125	47	43	48	44	33	34	20	3	2	1
Jagannathpara	28	25	4	8	11	9	7	7	5	1	1	0
Kalidas Karbaripara	33	22	17	9	10	11	3	2	3	0	0	0
Madhya Boalkhali	134	141	40	42	43	66	28	29	19	2	4	2
Madhya Betchhari	181	185	48	58	67	68	51	46	10	10	5	3
Mayafapara Harikumur Mahajanpara	44	30	20	10	12	15	7	4	4	1	1	0
Milan Karbaripara	25	26	10	5	6	16	8	3	1	2	0	0
Naymile Tapan Karbaripara	88	111	35	39	24	35	19	28	9	7	1	2
Rathichandra Karbaripara	37	36	18	29	16	6	2	1	0	0	1	0
Ratnamohan Karbaripara	73	33	14	9	36	6	15	10	3	4	5	4
Shadhanmani Karbaripara	33	32	13	12	9	13	7	6	4	1	0	0
Shanti Lakkipur	103	110	34	31	32	36	27	27	8	13	2	3
Sudhir Memberpara	72	91	19	24	17	28	16	24	12	13	8	2
Taidu Chhara / Taidu Chhara	18	27	8	7	6	9	2	10	2	1	0	0
Taracharan Karbaripara	26	31	8	12	9	10	5	7	3	2	1	0
Uttar Rasiknagar Armed Police Camp	130	107	32	28	65	54	23	23	9	2	1	0
Uttar Rasiknagar	120	108	45	45	40	36	18	23	14	3	3	1
Chhota Hazachhara*	346	341	131	146	111	126	77	56	17	13	10	0
Angada Masterpara	16	21	8	10	6	7	2	3	0	1	0	0
Babanya Karbaripara	89	79	27	30	31	29	19	16	7	4	5	0
Birabahu Headmanpara	30	36	13	12	7	12	7	8	1	4	2	0
Chhota Hazachharapara	120	111	40	50	40	38	32	21	5	2	3	0
Hazachharapara	26	26	13	10	8	12	4	2	1	2	0	0
Joyantabikash Karbaripara	19	26	12	17	5	8	2	1	0	0	0	0
Pagujyachhari	15	18	3	7	6	8	6	3	0	0	0	0
Pradipchandra Karbaripara	31	24	15	10	8	12	5	2	3	0	0	0
Chhota Merung*	1387	1224	419	416	468	397	340	332	125	68	35	11
Angla Mahajanpara	20	16	7	6	10	5	2	4	1	1	0	0
Bhuiyanchhara	41	37	16	15	14	19	10	3	1	0	0	0
Bhuvanmohan Karbaripara (Lambachhara)	46	43	20	21	18	10	7	10	0	2	1	0
Bipin Karbaripara	445	400	127	122	157	116	110	123	42	31	9	8
Birendara Karbaripara	26	26	6	8	14	8	4	9	1	1	1	0
Buda Chhara	17	24	5	8	8	6	3	9	1	1	0	0
Fulchan Karbaripara	109	109	30	24	36	42	27	34	14	8	2	1
Gunadhar Karbaripara	46	41	13	18	13	12	13	11	6	0	1	0
Kharendra Karbaripara	21	12	6	2	9	6	4	4	0	0	2	0
Kinachan Karbaripara	53	41	17	20	15	15	13	6	7	0	1	0
Lakhibikash Karbaripara	7	8	2	3	2	3	3	1	0	1	0	0
Merungpara	55	43	8	7	13	16	22	18	8	2	4	0
Muratimohan Karbaripara	40	30	9	10	18	15	11	5	1	0	1	0
Nirmalchandra Karbaripara	35	36	6	9	18	18	7	7	2	1	2	1
No.1 Joutha Khamar	15	12	4	5	4	4	5	3	1	0	1	0

Administrative Unit, Location and Community	Total		5-9 Years		10-14 Years		15-19 Years		20-24 Years		25-29 Years	
	Male	Female	Male	Female	Male	Female	Male	Female	Male	Female	Male	Female
1	2	3	4	5	6	7	8	9	10	11	12	13
No.2 Joutha Khamar	3	8	2	5	0	1	1	2	0	0	0	0
No.3 Joutha Khamar	21	15	6	5	10	4	4	5	1	1	0	0
Purnachandra Karbaripara	20	15	5	3	5	4	7	6	2	2	1	0
Ranyapara	24	17	11	8	4	7	6	2	3	0	0	0
Shibanga Karbaripara (Chamelichhara)	14	9	9	3	3	4	2	2	0	0	0	0
Sobahanpur	222	204	75	86	62	57	54	47	23	13	8	1
Surajoy Karbaripara	71	51	26	22	26	14	15	14	4	1	0	0
Sushil Headmanpara	36	27	9	6	9	11	10	7	7	3	1	0
Rengkajya*	910	809	343	324	292	283	202	164	54	34	19	4
Bara Kangrakhaiya	28	15	15	6	7	5	5	3	1	1	0	0
Bichitra Karbaripara	26	22	12	10	9	8	4	4	1	0	0	0
Changra Chharipara	30	34	8	11	15	9	3	11	2	3	2	0
Chhota Kangraria	27	10	10	3	13	6	4	1	0	0	0	0
Dakkhin Rengkajya	68	68	27	25	26	32	13	10	2	1	0	0
Dane Atarakchhara	24	15	9	2	8	5	5	3	1	4	1	1
Dayamohan Karbaripara	19	23	8	13	10	8	1	2	0	0	0	0
Dinanath Karbaripara	31	32	22	21	6	6	3	4	0	0	0	1
Indrajoy Karbaripara	25	27	9	18	8	5	4	4	3	0	1	0
Joyantamohan Karbaripara	26	20	9	8	5	7	10	5	2	0	0	0
Joykumar Karbaripara (Bagapara)	60	62	19	22	17	26	16	11	5	2	3	1
Kabalya Karbaripara	2	1	0	1	1	0	1	0	0	0	0	0
Kamalkrishna Karbaripara	11	5	3	3	6	1	2	1	0	0	0	0
Mahanta Headmanpara	48	61	18	15	15	25	10	16	3	5	2	0
Maner Manush	7	16	2	4	2	10	2	2	1	0	0	0
Manikchandra Karbaripara	22	21	7	10	7	5	6	6	1	0	1	0
Nagajya Karbaripara	10	11	0	2	7	7	2	2	1	0	0	0
Nala Karbaripara	17	11	12	8	2	2	2	1	0	0	1	0
Natunchandra Karbaripara	18	14	5	6	2	4	9	4	1	0	1	0
Niradmohan Karbaripara	21	9	4	5	11	4	6	0	0	0	0	0
Pagla Mahajanpara	22	25	11	9	3	9	6	6	2	1	0	0
Pravat Karbaripara	66	45	24	25	15	10	18	8	9	2	0	0
Rangkumar Karbaripara	18	11	10	1	5	7	2	3	1	0	0	0
Ranjanmani Karbaripar	58	54	21	20	15	20	18	14	4	0	0	0
Rasulpur	40	39	17	22	18	7	4	7	1	3	0	0
Sukhshanti Karbaripara	54	45	19	14	15	14	18	11	0	5	2	1
Surendra Karbaripara	67	48	21	18	23	21	16	6	4	3	3	0
Swarnakumar Karbaripara	37	30	13	13	12	6	7	7	4	4	1	0
Upendra Karbaripara	28	35	8	9	9	14	5	12	5	0	1	0
<b>Guimara Upazila</b>	<b>6932</b>	<b>6940</b>	<b>2404</b>	<b>2317</b>	<b>2260</b>	<b>2414</b>	<b>1469</b>	<b>1611</b>	<b>598</b>	<b>448</b>	<b>201</b>	<b>150</b>
Rural	5468	5444	1908	1859	1833	1899	1109	1228	459	346	159	112
Urban	1464	1496	496	458	427	515	360	383	139	102	42	38
<b>Guimara Union</b>	<b>2414</b>	<b>2434</b>	<b>862</b>	<b>805</b>	<b>724</b>	<b>848</b>	<b>555</b>	<b>569</b>	<b>210</b>	<b>156</b>	<b>63</b>	<b>56</b>
Rural	950	938	366	347	297	333	195	186	71	54	21	18
Urban	1464	1496	496	458	427	515	360	383	139	102	42	38
Bailyachhari*	349	350	133	130	108	118	67	71	32	23	9	8
Arbaripara	21	25	10	10	7	8	1	4	3	2	0	1
Chaihlaprue Karbaripara	27	19	11	7	7	5	8	6	1	1	0	0
Chhankhalapara	39	33	14	12	15	14	6	5	4	2	0	0
Dhaliapara	11	14	4	4	3	7	4	2	0	1	0	0
Gaibingsapara	7	2	4	1	2	1	1	0	0	0	0	0
Jarichandrapara	26	34	8	12	10	13	4	3	3	4	1	2
Jumia Punarbasan	17	20	11	12	3	7	1	1	2	0	0	0
Mairungpara	15	25	4	14	7	5	3	6	1	0	0	0
Narayanpara	21	22	6	5	7	11	5	5	3	1	0	0
No.2 Bailyachhari Rubber Prakalpa Gram	35	40	18	15	7	16	6	8	3	0	1	1
No.3 Bailyachhari Rubber Prakalpa Gram	38	30	17	14	11	8	4	6	5	1	1	1
Prakritaranjanpara 1no.Bailyachhari Rubber Prakalpa Gram	16	12	8	1	3	1	5	7	0	3	0	0
Prakalpa Gram	45	44	12	8	18	18	9	11	5	6	1	1
Sadhupara	6	5	2	2	2	1	2	2	0	0	0	0

Administrative Unit, Location and Community	Total		5-9 Years		10-14 Years		15-19 Years		20-24 Years		25-29 Years	
	Male	Female	Male	Female	Male	Female	Male	Female	Male	Female	Male	Female
1	2	3	4	5	6	7	8	9	10	11	12	13
Schoolpara	25	25	4	13	6	3	8	5	2	2	5	2
Chhaduyapara*	107	107	45	39	36	46	20	18	6	4	0	0
Anu Miapara	27	16	7	5	11	6	9	4	0	1	0	0
Indramanipara	44	52	22	19	13	24	6	8	3	1	0	0
Kamindra Karbaripara	16	17	9	8	6	7	1	2	0	0	0	0
Rabindra Karbaripara	12	17	6	6	4	6	1	4	1	1	0	0
Thalipara	8	5	1	1	2	3	3	0	2	1	0	0
Guimara*	1464	1496	496	458	427	515	360	383	139	102	42	38
Baktapara	20	24	4	7	6	11	7	4	3	2	0	0
Barathalipara	20	24	6	10	3	5	10	9	1	0	0	0
Budangpara	99	95	27	26	36	35	23	27	10	7	3	0
Daktartila	187	188	69	59	59	60	40	56	17	6	2	7
Darjilingtila	91	75	28	16	25	24	24	24	12	9	2	2
Dewanpara	127	124	42	40	32	33	35	39	12	8	6	4
Dp Para	76	71	17	20	26	24	13	17	12	3	8	7
Guimara Bazarpara	179	155	54	45	52	36	52	53	16	16	5	5
Hajachhara	39	49	20	23	8	17	8	8	3	0	0	1
Headmanpara	41	35	16	10	12	19	9	5	3	1	1	0
Jamadarpara	36	41	12	8	10	18	12	12	2	3	0	0
Kabutarchhara	45	46	21	15	9	23	12	5	1	2	2	1
Kalapara	11	9	8	4	2	3	1	2	0	0	0	0
Kumuja Para	20	23	7	9	5	10	7	1	1	2	0	1
Kuntichandra Karbaripara	40	51	20	18	8	16	8	9	2	6	2	2
Kyamrongpara	6	12	4	5	1	6	1	1	0	0	0	0
Lunduikyapara	140	177	49	43	46	67	29	43	12	18	4	6
Masterpara	42	32	14	6	10	15	15	10	3	1	0	0
Memberpara	42	52	16	15	6	18	11	12	5	6	4	1
Mahinya Karbaripara	28	20	9	9	7	5	7	3	5	3	0	0
Muslimpara	69	65	20	19	27	27	13	14	8	4	1	1
Pashchim Jouthakhamar	29	31	9	14	9	11	8	6	3	0	0	0
Purba Jouthakhamar	14	27	4	16	8	8	1	2	1	1	0	0
Renuchhara	30	37	15	14	9	14	4	9	1	0	1	0
Tarachanpara	33	33	5	7	11	10	10	12	6	4	1	0
Taimatai*	494	481	188	178	153	169	108	97	33	27	12	10
Bangkumarpara	11	6	7	2	0	2	3	2	1	0	0	0
Chhatipara	11	5	4	2	2	2	5	0	0	1	0	0
Dewanpara	44	70	12	21	9	17	18	22	5	5	0	5
Dhanirampara	45	44	21	21	16	21	8	2	0	0	0	0
Guimarapara	25	10	12	4	9	4	4	2	0	0	0	0
Joykumar Memberpara	8	8	0	0	3	3	1	4	1	1	3	0
Kalapara	10	11	8	4	2	5	0	2	0	0	0	0
Khagrapara	15	21	4	8	3	8	5	3	3	2	0	0
Kongja Aung Chowdhurypara	1	2	0	0	0	0	1	2	0	0	0	0
Kyamrongpara	40	32	24	21	8	7	8	4	0	0	0	0
Mahinna Karbaripara	23	24	7	6	9	12	3	4	2	1	2	1
Masterpara	17	11	5	3	4	3	6	2	2	2	0	1
Natun Purindrpara	2	4	2	3	0	0	0	1	0	0	0	0
Niaong Singpara	9	11	2	1	5	5	2	4	0	1	0	0
Noapara	15	15	5	7	7	2	2	5	0	1	1	0
Pancha Masterpara	3	4	1	3	1	0	1	0	0	0	0	1
Ramanipara	36	16	13	6	13	8	7	2	3	0	0	0
Reserve Chandrapara	13	15	2	4	3	5	4	3	4	3	0	0
Rupairam Headmanpara	11	13	2	4	4	3	4	3	0	2	1	1
Taimatai Rubber Project- 2	35	62	15	27	11	24	5	11	3	0	1	0
Taimatai Rubber Project- 3	36	26	5	8	18	12	9	6	3	0	1	0
Taimatai Rubber Project-1	50	56	21	17	15	19	6	11	5	8	3	1
Taimataipara	34	15	16	6	11	7	6	2	1	0	0	0
<b>Hafchhari Union</b>	<b>3323</b>	<b>3359</b>	<b>1132</b>	<b>1125</b>	<b>1166</b>	<b>1186</b>	<b>679</b>	<b>773</b>	<b>264</b>	<b>207</b>	<b>82</b>	<b>68</b>
Rural	3323	3359	1132	1125	1166	1186	679	773	264	207	82	68
Urban	0	0	0	0	0	0	0	0	0	0	0	0
Bara Pilak*	898	851	258	259	308	292	212	206	91	70	29	24
Amtalipara	129	131	25	38	37	29	44	39	15	16	8	9
Baishnabpara	28	26	13	5	10	9	4	10	1	1	0	1

Administrative Unit, Location and Community	Total		5-9 Years		10-14 Years		15-19 Years		20-24 Years		25-29 Years	
	Male	Female	Male	Female	Male	Female	Male	Female	Male	Female	Male	Female
1	2	3	4	5	6	7	8	9	10	11	12	13
Bara Pilak Muslimpara	290	259	96	89	107	103	64	53	19	11	4	3
Chaindamunipara	14	21	5	4	5	9	1	5	3	3	0	0
Chhankholapara	5	2	3	0	0	2	2	0	0	0	0	0
Hajipara	108	112	44	39	32	43	18	22	12	6	2	2
Pajatilapara	79	63	15	19	25	16	20	13	13	9	6	6
Pashchim Bara Pilak	121	123	23	36	51	40	31	35	12	12	4	0
Patharchhara Chakmapara	28	15	6	5	9	7	4	3	6	0	3	0
Riaungmarangpara	26	26	5	5	8	8	10	9	3	4	0	0
Sainggulipara	34	34	10	11	11	12	8	7	5	2	0	2
Shikhangpara	28	25	8	5	12	10	4	7	2	3	2	0
Thubakpara	8	14	5	3	1	4	2	3	0	3	0	1
Baraitali*	334	328	127	105	109	129	58	79	32	12	8	3
Baraitalipara	48	44	14	14	16	14	9	14	6	1	3	1
Chhenggulipara	61	74	28	32	21	23	8	15	4	4	0	0
Dolchharipara	5	11	0	0	2	5	1	6	2	0	0	0
Kukichharapara	87	71	25	22	26	23	22	20	10	4	4	2
Maniram Tripurapara	14	19	4	3	4	13	3	3	3	0	0	0
Nishi Karbaripara	26	37	14	14	7	17	0	3	5	3	0	0
Noapara	27	32	12	12	13	14	2	6	0	0	0	0
Prabeshpara	21	12	15	3	4	9	2	0	0	0	0	0
Subalchandrapara	12	3	8	1	2	1	2	1	0	0	0	0
Taindongpara	21	14	5	2	11	6	4	6	1	0	0	0
Taruni Karbaripara	12	11	2	2	3	4	5	5	1	0	1	0
Hafchhari*	1126	1126	419	419	382	401	223	239	84	55	18	12
Chhota Hafchharipara	54	78	24	33	11	30	14	14	5	1	0	0
Chhota Kalapanipara	31	34	7	13	11	10	7	7	3	3	3	1
Chhota Pilakpara	9	10	2	3	1	2	2	2	2	3	2	0
Hafchharipara	152	133	53	58	62	49	25	22	10	1	2	3
Hatimurapara	165	146	55	53	57	63	34	26	16	2	3	2
Jaliapara	168	154	54	57	63	50	36	36	12	9	3	2
Kalapani Bangalipara	104	114	28	47	32	37	31	27	11	3	2	0
Kalapanipara	57	62	30	20	18	18	7	20	2	4	0	0
Madhyam Hafchharipara	62	41	29	11	26	15	4	12	3	3	0	0
Patharchhara Marmapara	47	55	17	13	15	13	12	18	3	10	0	1
Patharchhara Chakmapara	39	45	15	17	13	17	8	7	3	3	0	1
Remrapara	76	77	37	33	31	33	6	7	2	4	0	0
Riaung Marampara	40	45	11	14	9	14	13	12	4	4	3	1
Shatghar Tilapara	22	29	11	10	8	13	3	5	0	0	0	1
Wakchharipara	50	50	27	13	11	19	11	15	1	3	0	0
Natun Para	50	53	19	24	14	18	10	9	7	2	0	0
Lubre Maram*	411	523	116	160	153	160	95	138	33	42	14	23
Baidyapara	25	10	7	4	10	6	4	0	3	0	1	0
Bara Thalipara	27	34	10	15	13	9	4	9	0	1	0	0
Chairmanpara	60	49	16	13	19	21	13	10	11	4	1	1
Hajipara	48	55	18	27	24	20	5	8	1	0	0	0
Headmanpara	36	55	7	18	11	16	12	11	3	8	3	2
Kumaijyapara	2	0	1	0	1	0	0	0	0	0	0	0
Lubrepara	76	117	22	26	33	26	15	48	3	11	3	6
Madhya Bara Thalipara	6	3	1	0	2	1	2	2	0	0	1	0
Mag Baidyapara	23	34	6	13	6	10	10	10	1	1	0	0
Mangtu Karbaripara	23	39	8	7	8	14	6	13	1	3	0	2
Naikkapara	10	4	3	2	4	0	2	2	1	0	0	0
Natunpara	49	93	10	23	15	25	13	24	8	12	3	9
Paingdongpara	5	4	1	1	2	2	2	1	0	0	0	0
Thoangri Karbaripara	21	26	6	11	5	10	7	0	1	2	2	3
Nakrai*	156	154	55	49	64	61	21	33	11	8	5	3
Batyapara	8	10	2	1	4	6	1	2	0	1	1	0
Nakraipara	73	72	27	25	32	28	8	14	2	3	4	2
Prabeh Chandrapara	3	4	1	1	1	2	1	1	0	0	0	0
Sindukchhari Mukhpara	55	54	22	15	18	21	6	14	9	3	0	1
Subalchandrapara	17	14	3	7	9	4	5	2	0	1	0	0
Taikarma*	398	377	157	133	150	143	70	78	13	20	8	3
Baraitalipara	55	60	26	16	17	19	9	21	2	4	1	0

Administrative Unit, Location and Community	Total		5-9 Years		10-14 Years		15-19 Years		20-24 Years		25-29 Years	
	Male	Female	Male	Female	Male	Female	Male	Female	Male	Female	Male	Female
1	2	3	4	5	6	7	8	9	10	11	12	13
Chhankholapara	61	70	22	18	18	30	17	15	3	6	1	1
Chhota Pilakpara	25	20	9	5	11	13	5	2	0	0	0	0
Ferkumarpara	30	31	11	13	14	12	5	3	0	3	0	0
Kachubantipara	5	2	3	1	1	1	1	0	0	0	0	0
Rajendra Memberpara	47	51	26	28	18	16	3	7	0	0	0	0
Saludangpara	10	8	4	4	6	4	0	0	0	0	0	0
Sonaram Karbaripara	18	18	10	9	7	5	1	3	0	1	0	0
Taikarma Bangalipara	68	62	20	24	27	25	16	10	3	3	2	0
Taikarmapara	79	55	26	15	31	18	13	17	5	3	4	2
<b>Sindukchhari Union</b>	<b>1195</b>	<b>1147</b>	<b>410</b>	<b>387</b>	<b>370</b>	<b>380</b>	<b>235</b>	<b>269</b>	<b>124</b>	<b>85</b>	<b>56</b>	<b>26</b>
Rural	1195	1147	410	387	370	380	235	269	124	85	56	26
Urban	0	0	0	0	0	0	0	0	0	0	0	0
Debalchhari*	413	396	150	129	109	122	82	96	47	36	25	13
Baganbari	33	40	14	21	14	13	3	4	2	2	0	0
Banshpara	27	27	12	5	6	6	1	7	7	7	1	2
Baraichhari Chakmapara	21	25	8	6	7	7	6	9	0	2	0	1
Baruichharipara	27	32	8	13	4	4	6	9	5	4	4	2
Chairmanpara	38	27	17	6	9	15	5	3	5	1	2	2
Chakmapara	16	16	6	3	3	7	3	4	3	2	1	0
Chhota Pilakpara	0	0	0	0	0	0	0	0	0	0	0	0
Debalchhari	47	26	16	10	11	8	10	4	6	2	4	2
Debalchhari Bazarpara	10	25	2	5	2	4	4	15	1	0	1	1
Dhurungpara	27	23	7	5	5	3	4	10	8	4	3	1
Gariachhari Camppara	0	0	0	0	0	0	0	0	0	0	0	0
Lichubagan	37	23	15	9	10	9	9	3	2	2	1	0
Mahajanpara	18	14	6	6	5	3	6	3	0	2	1	0
Manachharipara	28	27	8	9	11	7	5	7	4	4	0	0
Nakabaipara	37	35	10	12	11	13	6	5	3	3	7	2
Pashchim Baraichhari	10	12	7	6	1	5	2	1	0	0	0	0
Purba Dhurungpara	11	17	4	6	1	4	5	6	1	1	0	0
Singhapara	26	27	10	7	9	14	7	6	0	0	0	0
Goichhari*	234	199	82	71	88	67	43	44	13	15	8	2
Akbari Panchharipara	5	8	2	0	1	3	1	4	1	1	0	0
Akbaripara	23	15	12	9	5	4	3	2	1	0	2	0
Chonggra Chharipara	18	16	11	7	3	6	4	3	0	0	0	0
Gariachharipara	30	25	9	11	12	5	5	4	2	4	2	1
Goichhari	32	27	11	11	13	8	8	6	0	1	0	1
Goichhari Bazarpara	27	8	6	1	12	5	5	1	3	1	1	0
Kalachharipara	13	4	4	2	4	2	3	0	1	0	1	0
Lambachharapara	20	7	8	2	4	2	6	2	2	1	0	0
Mechyupara	41	43	9	11	23	16	4	9	3	7	2	0
Puratan Gariachharipara	8	12	2	6	5	3	1	3	0	0	0	0
Purba Gariachhari	12	28	5	8	6	11	1	9	0	0	0	0
Sagalachharipara	5	6	3	3	0	2	2	1	0	0	0	0
Sindukchhari*	508	508	162	173	155	177	107	118	62	33	22	7
Camppara	24	11	2	4	3	5	3	0	15	2	1	0
Chhota Murapara	23	31	12	10	6	12	3	7	2	2	0	0
Jagannathpara	26	21	6	5	7	12	9	2	3	2	1	0
Manajoy Karbaripara	64	65	22	18	21	21	13	17	5	9	3	0
Murapara	29	27	12	9	5	7	6	7	3	2	3	2
Nakraipara	27	21	8	6	8	5	6	7	5	2	0	1
Natun Murapara	33	19	14	9	13	7	5	3	0	0	1	0
Natunpara	50	59	20	19	16	27	10	12	3	1	1	0
Pankhimura	19	19	5	9	9	6	2	4	1	0	2	0
Ramgopalpara	21	18	6	6	5	8	5	4	5	0	0	0
Rathi Mahajanpara	8	6	2	3	3	1	2	1	0	1	1	0
Roazapara	15	28	6	12	4	9	3	7	1	0	1	0
Sindukchhari Bazarpara	72	63	14	16	28	22	19	20	7	4	4	1
Sindukchhari Guchchhagram	35	50	12	22	9	13	11	14	3	1	0	0
Sindukchhari Mukhpara	18	22	5	10	8	8	2	4	3	0	0	0
Sukanta Mahajanpara	22	29	5	6	4	9	5	5	5	6	3	3
Thandachhari	22	19	11	9	6	5	3	4	1	1	1	0

Administrative Unit, Location and Community	Total		5-9 Years		10-14 Years		15-19 Years		20-24 Years		25-29 Years	
	Male	Female	Male	Female	Male	Female	Male	Female	Male	Female	Male	Female
1	2	3	4	5	6	7	8	9	10	11	12	13
Tindukchhari*	40	44	16	14	18	14	3	11	2	1	1	4
Badalghat	21	25	7	3	8	10	3	8	2	1	1	3
Tindukchhari	5	6	2	2	3	2	0	1	0	0	0	1
Tindukchhari Mukhpara	14	13	7	9	7	2	0	2	0	0	0	0
<b>Khagrachhari Sadar Upazila</b>	<b>18896</b>	<b>18349</b>	<b>5409</b>	<b>5104</b>	<b>5854</b>	<b>5682</b>	<b>4725</b>	<b>4946</b>	<b>2105</b>	<b>1959</b>	<b>803</b>	<b>658</b>
Rural	8779	8418	2696	2574	2734	2732	2122	2073	906	798	321	241
Urban	10117	9931	2713	2530	3120	2950	2603	2873	1199	1161	482	417
<b>Khagrachhari Paurashava</b>	<b>8417</b>	<b>8341</b>	<b>2148</b>	<b>2009</b>	<b>2571</b>	<b>2446</b>	<b>2243</b>	<b>2486</b>	<b>1036</b>	<b>1029</b>	<b>419</b>	<b>371</b>
<b>Ward No. 01</b>	<b>873</b>	<b>915</b>	<b>188</b>	<b>191</b>	<b>242</b>	<b>256</b>	<b>295</b>	<b>293</b>	<b>100</b>	<b>116</b>	<b>48</b>	<b>59</b>
Bangalkati (Part)*	873	915	188	191	242	256	295	293	100	116	48	59
Ananta Masterpara	52	53	13	5	13	13	17	24	5	9	4	2
Bgb Camp Area Sector H/Q	16	23	14	7	2	6	0	1	0	8	0	1
Dakkhin Khabang Paria	196	209	38	46	60	58	65	58	20	33	13	14
Latu Miapara	17	33	4	5	2	11	7	13	4	4	0	0
Pashchim Narankhaiya	124	116	22	22	31	42	47	36	15	12	9	4
Singinala	164	144	41	37	52	45	52	46	15	11	4	5
Swanirvar Bazar	1	3	0	1	0	1	1	0	0	1	0	0
Upalipara	66	79	15	17	17	16	20	28	8	11	6	7
Uttar Khabang Paria	237	255	41	51	65	64	86	87	33	27	12	26
<b>Ward No. 02</b>	<b>1268</b>	<b>1105</b>	<b>319</b>	<b>284</b>	<b>350</b>	<b>351</b>	<b>382</b>	<b>306</b>	<b>151</b>	<b>128</b>	<b>66</b>	<b>36</b>
Bangalkati (Part)*	1268	1105	319	284	350	351	382	306	151	128	66	36
College Gate Elaka	80	52	23	16	28	17	18	14	8	4	3	1
Collegepara	43	34	5	7	13	5	17	16	5	3	3	3
Forest Aera	6	3	3	0	1	3	2	0	0	0	0	0
Greater Comillatila	276	288	84	75	74	102	71	70	40	34	7	7
Khejur Bagan	36	26	6	7	9	7	10	6	7	5	4	1
Mahammadpur	122	153	31	37	34	59	30	32	22	21	5	4
Purba Narankhaiya	58	46	8	7	14	11	23	17	8	9	5	2
Sabujbag	367	275	91	71	97	92	134	76	30	28	15	8
Kadertila	50	45	16	12	18	8	10	15	5	6	1	4
Talukdarpara	77	68	18	17	11	22	27	22	13	5	8	2
Cantonment Area	153	115	34	35	51	25	40	38	13	13	15	4
<b>Ward No. 03</b>	<b>1203</b>	<b>936</b>	<b>299</b>	<b>261</b>	<b>448</b>	<b>298</b>	<b>308</b>	<b>224</b>	<b>106</b>	<b>104</b>	<b>42</b>	<b>49</b>
Bangalkati (Part)*	1203	936	299	261	448	298	308	224	106	104	42	49
Arambag	206	202	64	55	53	58	55	45	25	30	9	14
Bus Terminal Elaka	2	0	0	0	0	0	0	0	2	0	0	0
Muslimpara	454	190	70	54	250	83	101	41	20	8	13	4
Pashchim Mahajanpara	84	74	16	23	23	17	32	16	9	8	4	10
Shabda Miapara	181	180	65	54	56	58	41	45	17	19	2	4
Shantinagar	276	290	84	75	66	82	79	77	33	39	14	17
<b>Ward No. 04</b>	<b>687</b>	<b>636</b>	<b>178</b>	<b>134</b>	<b>190</b>	<b>206</b>	<b>204</b>	<b>179</b>	<b>85</b>	<b>81</b>	<b>30</b>	<b>36</b>
Bangalkati (Part)*	306	234	72	30	79	71	107	93	40	25	8	15
Mahajanpara	254	188	56	20	62	55	95	79	34	20	7	14
Narikelbagan	52	46	16	10	17	16	12	14	6	5	1	1
Golabari (Part)*	381	402	106	104	111	135	97	86	45	56	22	21
Bhangabridge	11	6	2	1	4	0	3	3	1	1	1	1
Development Board Residential												
Elaka	16	32	3	4	4	8	6	7	2	9	1	4
Kalabagan	207	229	69	65	56	79	52	51	23	26	7	8
Masterpara	122	120	30	30	37	44	31	23	15	17	9	6
Old Police Line	8	4	1	1	4	2	1	1	1	0	1	0
Roads & Highways Residential												
Elaka	17	11	1	3	6	2	4	1	3	3	3	2
<b>Ward No. 05</b>	<b>796</b>	<b>736</b>	<b>202</b>	<b>183</b>	<b>217</b>	<b>203</b>	<b>176</b>	<b>185</b>	<b>134</b>	<b>126</b>	<b>67</b>	<b>39</b>
Golabari (Part)*	666	583	176	150	182	160	140	149	109	93	59	31
Collectorate Area	88	12	21	5	23	3	17	2	12	2	15	0
Galachipa	28	37	8	13	7	12	6	7	5	4	2	1
Govt. High School Elaka	7	7	2	3	0	1	4	3	0	0	1	0
Islampur	192	155	64	49	64	42	33	35	21	24	10	5
Khagrapur	68	104	20	26	15	35	14	27	14	8	5	8
Nensy Bazar	20	17	5	4	7	5	3	3	4	5	1	0
No.1 Kadamtoli	88	72	24	19	19	14	25	20	15	15	5	4
Office Tila	4	3	1	0	2	2	1	0	0	0	0	1



Administrative Unit, Location and Community	Total		5-9 Years		10-14 Years		15-19 Years		20-24 Years		25-29 Years	
	Male	Female	Male	Female	Male	Female	Male	Female	Male	Female	Male	Female
1	2	3	4	5	6	7	8	9	10	11	12	13
Police Line Elaka	92	96	14	18	23	24	26	25	22	25	7	4
Ps And T&T Area	44	37	8	6	12	7	7	11	8	7	9	6
Public Health Area	1	0	1	0	0	0	0	0	0	0	0	0
Purba Kalabagan	28	37	5	7	7	14	4	13	8	2	4	1
Resthouse Aera	6	6	3	0	3	1	0	3	0	1	0	1
Perachhara (Part)*	130	153	26	33	35	43	36	36	25	33	8	8
Ramanimohanpara	130	153	26	33	35	43	36	36	25	33	8	8
<b>Ward No. 06</b>	<b>981</b>	<b>1017</b>	<b>324</b>	<b>315</b>	<b>342</b>	<b>387</b>	<b>212</b>	<b>258</b>	<b>79</b>	<b>45</b>	<b>24</b>	<b>12</b>
Golabari (Part)*	981	1017	324	315	342	387	212	258	79	45	24	12
Adc Hill Area	187	199	64	57	63	81	45	49	12	10	3	2
Garugari Gap Elaka	100	93	30	29	38	30	19	27	8	7	5	0
Harinathpara Elaka	165	194	54	57	61	77	36	50	11	7	3	3
Mohammadpur Area	167	157	53	45	65	68	37	40	9	3	3	1
Rasulpur Elaka	82	72	29	27	24	28	17	15	10	1	2	1
Shalban Adarshapara	145	137	53	46	52	51	29	33	7	6	4	1
Shsban Athara Paribar	135	165	41	54	39	52	29	44	22	11	4	4
<b>Ward No. 07</b>	<b>1241</b>	<b>1345</b>	<b>311</b>	<b>293</b>	<b>373</b>	<b>349</b>	<b>313</b>	<b>427</b>	<b>175</b>	<b>200</b>	<b>69</b>	<b>76</b>
Golabari (Part)*	1241	1345	311	293	373	349	313	427	175	200	69	76
Anandanagar	261	268	73	69	81	63	48	70	41	47	18	19
Haspatal Elaka	37	40	10	9	6	10	10	16	7	3	4	2
Madhupur	127	119	23	36	47	30	38	30	12	12	7	11
Maitripur	100	113	23	19	25	27	26	36	15	24	11	7
Manpura Residential Elaka	37	35	8	7	11	11	10	11	5	5	3	1
Milanpur	169	235	43	40	51	60	49	94	23	36	3	5
Mollapara	69	45	19	11	16	12	13	13	13	7	8	2
Natunpara	75	91	25	26	24	22	16	25	8	13	2	5
Pankhaiyapara	308	333	65	65	88	86	93	107	50	52	12	23
Shishusadan Elaka	46	52	19	7	21	24	6	21	0	0	0	0
Tekpara	7	4	2	2	1	1	3	1	0	0	1	0
Wapda Elaka	5	10	1	2	2	3	1	3	1	1	0	1
<b>Ward No. 08</b>	<b>314</b>	<b>258</b>	<b>85</b>	<b>73</b>	<b>98</b>	<b>68</b>	<b>71</b>	<b>71</b>	<b>42</b>	<b>39</b>	<b>18</b>	<b>7</b>
Golabari (Part)*	314	258	85	73	98	68	71	71	42	39	18	7
Basundhara Elaka	38	35	10	11	12	6	6	10	6	8	4	0
Chaihlaupara	28	29	3	6	12	7	8	13	3	3	2	0
Dakkhin Adalat Road	10	13	0	0	2	3	3	4	4	5	1	1
Eidgapara	4	6	2	4	0	1	0	1	1	0	1	0
Masjid Road Elaka	2	2	1	1	0	0	0	0	1	0	0	1
Narayanmandir Elaka	10	9	3	2	1	2	4	3	2	1	0	1
Nayanpur Elaka	112	93	29	25	30	29	26	24	18	12	9	3
Pankhaiyapara Road	21	15	8	4	7	6	5	4	1	1	0	0
Pashchim Shahid Kader Road	9	9	4	5	1	2	3	1	1	1	0	0
Purba Shahid Kader Road	12	5	2	0	3	2	3	1	3	2	1	0
Shabji Market Elaka	38	14	9	6	21	2	7	2	1	4	0	0
Shutki Sarak Elaka	2	1	1	1	0	0	1	0	0	0	0	0
Uttar Mehedi Road	28	27	13	8	9	8	5	8	1	2	0	1
<b>Ward No. 09</b>	<b>1054</b>	<b>1393</b>	<b>242</b>	<b>275</b>	<b>311</b>	<b>328</b>	<b>282</b>	<b>543</b>	<b>164</b>	<b>190</b>	<b>55</b>	<b>57</b>
Golabari (Part)*	1054	1393	242	275	311	328	282	543	164	190	55	57
Ansunagar	45	160	16	11	17	12	9	130	3	6	0	1
Aparna Chowdhurypara	67	102	14	23	18	20	20	35	8	19	7	5
Aparna Masterpara	14	9	5	4	6	1	3	3	0	0	0	1
Apbn Muslimpara	104	111	22	29	36	43	37	24	6	14	3	1
Battali Elaka	14	28	4	2	3	10	4	12	2	3	1	1
Dakkhin Mehediabag	32	30	10	13	10	10	6	6	3	1	3	0
Futbil Elaka	15	17	4	3	4	8	4	6	3	0	0	0
Kaladeba	87	112	15	21	20	22	21	44	22	16	9	9
Kalyanpur	181	193	34	47	61	42	44	56	28	32	14	16
Battali Chakma Para	21	37	6	9	5	7	7	11	3	8	0	2
Krishnanagor	35	39	13	7	10	19	5	7	5	6	2	0
Rajyamanipara	72	140	12	12	15	19	26	81	15	24	4	4
Rukhai Chowdhurypara	85	87	19	25	32	23	19	26	14	11	1	2
Rupnagar Elaka	85	114	28	32	28	28	15	36	12	15	2	3
Swapnamohan Karbaripara	23	23	5	8	6	11	6	3	4	1	2	0
Tentultala	75	86	9	11	20	28	24	31	21	12	1	4

Administrative Unit, Location and Community	Total		5-9 Years		10-14 Years		15-19 Years		20-24 Years		25-29 Years	
	Male	Female	Male	Female	Male	Female	Male	Female	Male	Female	Male	Female
1	2	3	4	5	6	7	8	9	10	11	12	13
Upper Perachhara	99	105	26	18	20	25	32	32	15	22	6	8
<b>Bhaibonchhara Union</b>	<b>2947</b>	<b>2891</b>	<b>998</b>	<b>938</b>	<b>912</b>	<b>940</b>	<b>633</b>	<b>711</b>	<b>296</b>	<b>231</b>	<b>108</b>	<b>71</b>
Rural	1247	1301	433	417	363	436	273	324	133	99	45	25
Urban	1700	1590	565	521	549	504	360	387	163	132	63	46
Bhaibonchhara*	1700	1590	565	521	549	504	360	387	163	132	63	46
Akkhaymanipara	12	6	3	0	0	1	1	3	6	2	2	0
Almanipara	29	20	16	11	9	6	3	3	1	0	0	0
Baishnabpara	15	14	3	6	8	4	4	2	0	2	0	0
Bara Rai Taisapara	33	27	13	7	13	13	5	6	2	1	0	0
Bhaibonchhara Bazar Area	40	21	11	5	9	6	11	8	8	1	1	1
Bilpara	11	15	4	3	2	4	4	5	0	3	1	0
Chhota Nala	29	42	12	10	4	14	9	14	2	3	2	1
Chhota Rai Taisapara	13	10	2	1	5	6	5	2	1	0	0	1
Chittaranjanpara	12	10	6	4	1	2	2	3	2	1	1	0
Adarsha Muslimpara	28	33	14	13	8	12	4	6	2	2	0	0
Dakkhin Pakujyachharipara	14	22	4	5	3	5	5	9	1	3	1	0
Dewanpara	69	68	16	22	21	12	21	23	6	6	5	5
Dhanendra Karbaripara	20	22	11	16	8	5	1	1	0	0	0	0
Dhrungcharjapara	15	8	5	2	2	1	2	2	2	3	4	0
Foresttila	40	32	5	7	14	10	15	10	4	3	2	2
Garjan Tilapara	30	18	12	4	6	2	8	9	4	3	0	0
Harikunjapara	38	38	27	26	8	10	3	0	0	2	0	0
Headmanpara	20	14	4	2	6	5	5	6	5	1	0	0
Hindupara	10	6	1	3	6	3	2	0	1	0	0	0
Kukichhara	44	42	11	8	18	16	8	8	3	9	4	1
Lambapara	19	24	4	4	5	11	5	3	3	4	2	2
Madanmohanpara	2	3	0	2	1	1	0	0	1	0	0	0
Mrachanaipara	79	85	24	20	27	21	17	31	10	10	1	3
Munigrampara	62	56	11	19	19	18	13	15	14	4	5	0
Nabakumarpara	15	3	8	1	3	1	2	1	0	0	2	0
Nakshatali	24	17	9	7	9	1	4	4	2	2	0	3
No.1 Prakalpa Gram	8	11	5	4	1	2	2	4	0	1	0	0
No.10 Prakalpa Gram	68	58	27	16	24	26	11	7	3	6	3	3
No.2 Prakalpa Banpara	27	19	8	5	9	8	8	2	2	3	0	1
No.3 Natun Bagan Prakalpa	23	23	8	11	13	8	2	4	0	0	0	0
No.3 Prakalpa Gram	12	21	2	4	5	6	1	4	2	6	2	1
No.4 Natun Bagan Prakalpa	28	32	18	10	10	15	0	7	0	0	0	0
No.4 Prakalpa Gram	37	26	9	14	15	8	8	2	4	1	1	1
No.5 Prakalpa Gram	46	52	12	15	17	25	12	8	1	2	4	2
No.6 Noapara	20	19	8	5	4	7	4	6	4	0	0	1
No.6 Prakalpa Gram	39	31	13	10	16	8	7	12	3	1	0	0
No.7 Prakalpa Gram	29	31	8	8	8	9	9	9	3	4	1	1
No.8 Prakalpa Gram	50	55	12	21	18	17	17	15	3	2	0	0
No.9 Prakalpa Gram	39	36	21	14	11	18	6	4	1	0	0	0
Noapara	15	12	7	6	5	5	3	1	0	0	0	0
Pashchim Muslimpara	32	57	15	17	10	17	4	19	1	3	2	1
Police Fari	15	18	5	6	2	6	7	1	1	5	0	0
Pratibandhakpara	14	19	2	6	1	5	4	4	7	2	0	2
Purba Muslimpara	134	71	41	21	60	27	20	15	11	6	2	2
Purnabijoy Karbaripara	26	20	5	7	4	4	12	5	5	3	0	1
Rabidhanpara	39	35	19	21	13	8	2	6	4	0	1	0
Rabijoypara	50	42	16	13	15	12	15	12	3	5	1	0
Ranjanmanipara	24	21	5	4	6	10	11	3	1	3	1	1
Ratanjoypara	34	36	3	10	15	7	10	15	3	2	3	2
Saiandarpara	30	28	6	5	11	7	6	13	4	3	3	0
Sajekpara	14	21	4	4	4	8	1	7	5	1	0	1
Shantigram	25	34	8	5	6	9	7	12	3	3	1	5
Shibmandirpara	11	17	2	10	3	4	4	1	2	2	0	0
Shyambaripara	5	2	2	1	1	1	2	0	0	0	0	0
Sudhanwapara	42	52	21	30	18	18	0	4	2	0	1	0
Unnayan Board	7	8	3	5	1	2	3	0	0	1	0	0
Uttar Pakujyachharipara	34	27	14	5	8	7	3	11	5	2	4	2
Ghachhban*	752	822	260	279	216	270	169	200	79	65	28	8

Administrative Unit, Location and Community	Total		5-9 Years		10-14 Years		15-19 Years		20-24 Years		25-29 Years	
	Male	Female	Male	Female	Male	Female	Male	Female	Male	Female	Male	Female
1	2	3	4	5	6	7	8	9	10	11	12	13
Amla Hadukpara	30	34	12	13	9	17	5	3	3	1	1	0
Amritapara	79	81	17	26	22	20	27	27	12	6	1	2
1no.3 Prkalpa Gram	24	30	9	12	11	13	2	2	1	3	1	0
Barapara	39	40	22	20	5	12	5	4	3	4	4	0
Baurapara	32	37	7	6	12	14	7	5	4	9	2	3
Bejachandrapara	15	28	10	12	4	13	0	3	1	0	0	0
Chhotapara	17	18	5	11	6	4	1	3	4	0	1	0
Kajalyapara	20	12	4	4	5	3	6	3	5	1	0	1
Kalabanpara	15	7	11	2	4	5	0	0	0	0	0	0
Keyapara	18	25	11	16	4	8	1	1	2	0	0	0
Krishnamohanpara	17	10	3	4	6	2	6	4	1	0	1	0
Kumar Dhanpara	102	114	37	30	26	38	28	37	8	8	3	1
Mantripara	31	50	9	14	7	11	13	21	0	4	2	0
No.2 Prkalpa Gram	132	145	35	41	35	38	37	47	19	19	6	0
Noapara (Barapara)	65	62	20	17	21	25	12	16	9	4	3	0
Noapara-1	29	20	7	3	8	5	9	9	3	3	2	0
Rasta Hadukpara	21	23	9	11	9	6	2	4	1	1	0	1
Sadhupara	8	11	4	3	4	5	0	3	0	0	0	0
Simanapara	22	27	8	12	9	13	3	2	1	0	1	0
Taiflu Hadukpara	32	38	16	17	9	14	5	5	2	2	0	0
Hamachang Para	4	10	4	5	0	4	0	1	0	0	0	0
Jormarong*	495	479	173	138	147	166	104	124	54	34	17	17
Aprusi Chairmanpara	23	22	5	3	9	2	3	7	3	5	3	5
Chhota Baripara	73	75	27	16	19	35	21	19	4	3	2	2
Companypara	8	7	5	3	2	0	1	1	0	3	0	0
Dakkhin Nalchhara	29	25	5	6	13	11	4	7	6	1	1	0
Debaranjanpara	18	12	6	2	8	7	1	3	2	0	1	0
Hari Dayalpara	21	18	5	2	7	5	4	7	3	1	2	3
Birashi Mura	10	10	6	7	3	1	1	2	0	0	0	0
Nirmalpara	57	63	24	21	18	20	12	17	2	4	1	1
Purnamohan Karbaripara	18	12	8	4	6	2	2	6	2	0	0	0
Haping Para	40	34	11	15	11	10	16	7	2	1	0	1
Simanapara	11	13	3	0	1	2	4	7	3	4	0	0
Surendra Masterpara	38	21	10	1	10	10	9	5	7	4	2	1
Uttar Surendra Masterpara	39	36	22	19	9	7	4	9	4	1	0	0
Uttar Nalchhara	21	29	6	2	5	14	6	10	2	2	2	1
Wakrakpara	40	53	19	21	14	23	5	7	2	0	0	2
Gajendra Karbari Para	24	24	6	9	5	10	5	4	6	1	2	0
Headmanpara	12	14	3	3	3	2	2	4	4	4	0	1
Kalapa Para	13	11	2	4	4	5	4	2	2	0	1	0
<b>Golabari Union</b>	<b>2110</b>	<b>1970</b>	<b>637</b>	<b>605</b>	<b>679</b>	<b>639</b>	<b>480</b>	<b>489</b>	<b>235</b>	<b>172</b>	<b>79</b>	<b>65</b>
Rural	2110	1970	637	605	679	639	480	489	235	172	79	65
Urban	0	0	0	0	0	0	0	0	0	0	0	0
Golabari (Part)*	2110	1970	637	605	679	639	480	489	235	172	79	65
Alutila Punarbasan	10	2	1	0	1	0	1	1	5	1	2	0
Bagrachharapara	54	47	15	12	17	17	16	17	6	1	0	0
Balpiye Adam	69	51	8	10	11	14	29	14	17	9	4	4
Bangalkatipara	26	32	6	8	7	11	8	3	4	6	1	4
Barapara	51	52	20	21	19	18	10	9	2	2	0	2
Chhota Khagrachhari	29	31	10	13	11	10	6	8	2	0	0	0
Dakkhin Ganjapara	368	297	112	108	130	106	82	60	30	19	14	4
Dakkhin Golabari (Marmapara)	43	49	10	8	7	10	8	19	10	6	8	6
Goamahat	27	26	5	11	5	8	13	6	4	1	0	0
Harinathpara	47	40	16	17	11	9	6	7	12	5	2	2
Headmanpara	76	50	18	13	32	12	12	17	10	5	4	3
Hempara	10	18	0	6	5	7	3	4	1	1	1	0
Jirakpara	12	15	4	4	5	7	3	4	0	0	0	0
Joutha Khamar	24	21	8	7	7	9	7	4	2	1	0	0
Juro Panichhara	12	13	5	5	6	5	1	2	0	1	0	0
Kadamtali	19	19	6	5	9	4	2	8	0	1	2	1
Kaibalya Pithpara	17	14	3	5	3	4	4	5	3	0	4	0
Madhubazar Elaka	38	46	9	12	15	13	5	14	9	5	0	2
Mahalchhara Bijoy Karbaripara	30	19	5	4	10	6	11	6	4	3	0	0

Administrative Unit, Location and Community	Total		5-9 Years		10-14 Years		15-19 Years		20-24 Years		25-29 Years	
	Male	Female	Male	Female	Male	Female	Male	Female	Male	Female	Male	Female
1	2	3	4	5	6	7	8	9	10	11	12	13
Mahalchhara Dewanpara	80	80	17	17	24	28	27	21	7	9	5	5
Nathapara	8	11	6	5	1	3	1	1	0	2	0	0
Natunpara	57	37	22	15	14	13	18	9	3	0	0	0
Nikunja Residential Elaka	97	80	33	20	29	27	19	17	12	12	4	4
Pashchim Golabari Munsipara	46	46	13	16	14	15	10	8	7	5	2	2
Pashchim Tripurapara	40	46	12	16	14	10	11	13	2	6	1	1
Purbapara	7	8	5	7	2	0	0	1	0	0	0	0
Ranga Panichhara	56	53	15	11	18	17	11	16	10	7	2	2
Rubber Baganpara	13	19	7	5	1	5	5	6	0	1	0	2
Satbhayapara	152	156	54	42	54	31	21	55	21	20	2	8
Taibaklaipara	67	67	24	17	23	25	16	19	4	5	0	1
Tainamachhara	19	17	9	6	8	7	1	2	1	1	0	1
Talukdarpara	15	19	6	5	6	8	1	4	1	0	1	2
Thuaiaungyapara	67	40	15	5	19	14	22	14	7	6	4	1
Usuipara	36	31	17	5	13	21	5	4	1	1	0	0
Uttar Ganjapara (Bangalipara)	299	327	95	119	105	125	57	61	32	19	10	3
Uttar Ganjapara (Magpara)	50	48	18	13	15	10	12	17	2	7	3	1
Uttar Mahalchhara	39	43	8	12	8	10	16	13	4	4	3	4
<b>Kamalchhari Union</b>	<b>2191</b>	<b>1979</b>	<b>665</b>	<b>621</b>	<b>691</b>	<b>655</b>	<b>528</b>	<b>450</b>	<b>223</b>	<b>195</b>	<b>84</b>	<b>58</b>
Rural	2191	1979	665	621	691	655	528	450	223	195	84	58
Urban	0	0	0	0	0	0	0	0	0	0	0	0
Bhuachhari*	913	788	276	238	284	287	241	190	81	53	31	20
Akkhyachhara	29	24	7	11	10	8	8	4	2	1	2	0
Barnal Noapara	11	9	2	2	5	5	3	1	1	1	0	0
Betchhari Christianpara	26	29	9	10	8	11	5	4	3	3	1	1
Betchhari Madhyapara	20	29	4	5	10	10	6	10	0	2	0	2
Betchhari Mukhpara	39	34	9	11	8	11	10	5	9	4	3	3
Bhuachhari Natunpara	26	26	15	9	5	11	6	4	0	2	0	0
Bhuachhari Marmapara	23	25	10	7	2	5	3	9	6	3	2	1
Bhuachhari Mukhpara	24	16	6	2	9	7	5	5	3	2	1	0
Chakrachhara	10	12	1	4	5	1	4	6	0	1	0	0
Dakkhin Bhuachhari Bangalipara	157	126	42	40	52	56	40	26	15	3	8	1
Bha Chhari Jaburan Daw	37	33	14	5	8	5	9	16	5	7	1	0
Kamalchhari Mukhpara	142	163	40	33	39	56	47	47	11	16	5	11
Lohamanpara	6	5	2	2	0	0	3	2	0	1	1	0
Ratnamani Karbaripara	19	10	5	6	7	3	1	1	5	0	1	0
Upper Betchhari	17	18	6	7	4	7	3	4	4	0	0	0
Uttar Bhuachhari Bangalipara	327	229	104	84	112	91	88	46	17	7	6	1
Datkupya*	291	251	107	109	104	92	65	40	11	9	4	1
Aglashingpara	4	4	3	1	1	2	0	1	0	0	0	0
Badapara	14	14	9	5	4	9	1	0	0	0	0	0
Datkupya Bangalipara	92	71	43	39	32	24	13	7	4	1	0	0
Datkupya Purba Gamaridhala	49	48	12	16	16	18	15	10	4	4	2	0
Edmara Chhara	13	18	6	6	2	5	4	5	0	1	1	1
Kutukchhari Kalibindu												
Karbaripara	24	15	4	8	13	5	6	2	0	0	1	0
Monghlaprue Karbaripara	8	16	4	7	2	3	2	6	0	0	0	0
Puratan Headmanpara	45	45	12	14	16	19	16	9	1	3	0	0
Ranganpanichhara	17	3	4	1	7	2	5	0	1	0	0	0
Madhya Kutuk Chhari	25	17	10	12	11	5	3	0	1	0	0	0
Itchhari*	384	379	100	125	125	110	85	85	55	43	19	16
Betchhari Marmapara	106	95	28	32	25	24	30	29	18	8	5	2
Betchhari Mukhpara	34	42	8	9	13	13	4	8	9	11	0	1
Itchhari Bhitrapara	91	96	24	31	31	29	19	18	7	10	10	8
Itchhari Madhyapara	27	20	6	3	11	9	6	4	4	4	0	0
Itchhari Mukhpara	33	34	8	10	18	11	4	8	2	3	1	2
Joytadhar Karbaripara	57	53	19	28	13	11	17	9	5	3	3	2
Maitripapara	18	15	2	5	6	7	2	2	8	1	0	0
Modhya Betchhariapara	18	24	5	7	8	6	3	7	2	3	0	1
Kamalchhari*	603	561	182	149	178	166	137	135	76	90	30	21
Amtalipara	39	13	14	3	13	4	8	5	4	0	0	1
Dayamohanpara	35	31	6	6	9	5	10	9	6	6	4	5
Jadurampara	32	26	10	5	12	9	6	6	1	6	3	0

Administrative Unit, Location and Community	Total		5-9 Years		10-14 Years		15-19 Years		20-24 Years		25-29 Years	
	Male	Female	Male	Female	Male	Female	Male	Female	Male	Female	Male	Female
1	2	3	4	5	6	7	8	9	10	11	12	13
Kamalchhari Headmanpara	33	41	9	5	5	10	9	14	6	12	4	0
Khyangdongpara	29	34	9	10	8	12	9	5	2	5	1	2
Madhupara	20	18	4	9	11	4	2	2	3	1	0	2
Mangal Chandpara	53	54	15	12	18	22	12	11	6	6	2	3
Pilotpara	44	36	12	6	10	17	10	9	9	1	3	3
Roasayapara	54	49	24	11	15	13	11	8	3	16	1	1
Upper Perachhara	153	156	39	46	41	43	43	40	22	24	8	3
Tatul Tola	48	46	10	9	16	12	9	15	10	10	3	0
Thana Chandra Para	63	57	30	27	20	15	8	11	4	3	1	1
<b>Khagrachhari Union</b>	<b>1384</b>	<b>1331</b>	<b>422</b>	<b>394</b>	<b>442</b>	<b>427</b>	<b>344</b>	<b>356</b>	<b>123</b>	<b>121</b>	<b>53</b>	<b>33</b>
Rural	1384	1331	422	394	442	427	344	356	123	121	53	33
Urban	0	0	0	0	0	0	0	0	0	0	0	0
Durchhari*	69	67	31	21	16	21	14	17	7	6	1	2
No.1 Thakurchhari Charpara	20	24	10	7	4	9	6	4	0	3	0	1
No.1 Thakurchhari Uttar												
Kalapara	31	26	18	9	8	9	4	8	1	0	0	0
Thakurchhara Pukurpara	18	17	3	5	4	3	4	5	6	3	1	1
Gamaridhala*	353	380	107	111	104	115	96	96	30	46	16	12
Akya Dactarpara	16	24	2	5	4	5	6	7	3	6	1	1
Fanindra Masterpara	14	11	2	3	7	4	1	1	2	2	2	1
Gamaridhala	35	54	12	16	11	17	7	13	3	7	2	1
Jatindrapara	37	28	12	8	5	8	11	6	4	5	5	1
Magistratepara	28	40	7	9	5	8	11	16	2	6	3	1
Nirod Baran Karbaripara	5	13	1	5	2	1	1	4	1	3	0	0
No.1 Gamaridhala Bangalipara	61	57	30	23	20	26	9	8	2	0	0	0
No.2 Gamaridhala Bangalipara	38	24	14	6	11	8	12	7	1	3	0	0
Noapara	11	14	4	2	5	3	1	6	1	3	0	0
Pidiapara	6	13	2	5	3	4	1	3	0	1	0	0
Rajani Dewanpara	27	25	2	6	6	9	14	6	4	1	1	3
Rajkumarpara	23	21	7	5	7	3	5	5	2	6	2	2
Sajekpara	16	17	4	3	5	6	5	6	2	2	0	0
Gamaridhala Nutun Bangalipara	36	39	8	15	13	13	12	8	3	1	0	2
Nunchhari*	962	884	284	262	322	291	234	243	86	69	36	19
Ak Para	20	13	4	2	7	3	6	4	1	3	2	1
Akbari	52	35	14	10	19	7	11	12	5	6	3	0
Bholapara (Aniruddhapara)	13	17	3	6	4	8	3	1	3	1	0	1
Bhubanpara	50	65	14	24	16	20	12	18	4	3	4	0
Dakkhin Champaghat	22	25	1	7	7	4	6	8	6	5	2	1
Ghatpara	11	20	4	7	1	9	3	3	3	1	0	0
Ghugrachhari Punarbasan	0	0	0	0	0	0	0	0	0	0	0	0
Headmanpara	33	23	9	8	13	9	8	6	2	0	1	0
Dullya Tuli	7	9	4	1	3	4	0	3	0	1	0	0
Kongchaipara	49	48	10	14	15	25	19	8	5	0	0	1
Madhya Champaghat	31	27	11	6	7	7	7	10	5	4	1	0
Mangarampara	40	40	11	14	14	14	9	9	4	2	2	1
Niyong Karbaripara	3	0	1	0	2	0	0	0	0	0	0	0
No.1 Jidipara	93	66	22	20	29	20	25	15	12	5	5	6
No.1 Prakaipa Gram	33	47	10	14	11	13	6	18	4	2	2	0
No.2 Prakaipa Gram	49	48	14	13	15	21	15	11	3	2	2	1
No.2 Jidipara	36	33	13	5	12	11	9	12	1	5	1	0
No.2 Thakurchhara Charpara	16	22	1	6	5	3	6	8	3	5	1	0
No.3 Prakaipa Gram	76	43	23	11	32	15	14	10	6	6	1	1
Nunchhari Masterpara	21	15	5	4	10	7	4	3	1	1	1	0
Nunchhari Punarbasan	19	13	3	3	10	8	4	2	0	0	2	0
Nunchhari Thalipara (Bangalipara)	7	13	3	3	4	6	0	4	0	0	0	0
Pukurpara	22	34	12	19	8	10	2	5	0	0	0	0
Ramesh Karbaripara	40	43	11	8	14	12	10	15	4	5	1	3
Suduaung Memberpara	31	29	8	14	9	4	9	9	3	2	2	0
Surendra Karbaripara	16	16	4	4	6	3	5	5	1	3	0	1
Tangichhara	21	23	4	3	2	6	11	11	3	3	1	0
Thakurchhara Dakkhin Kalapara	19	19	6	1	6	5	6	11	1	2	0	0
Thalipara	67	62	35	26	24	22	6	14	1	0	1	0

Administrative Unit, Location and Community	Total		5-9 Years		10-14 Years		15-19 Years		20-24 Years		25-29 Years	
	Male	Female	Male	Female	Male	Female	Male	Female	Male	Female	Male	Female
1	2	3	4	5	6	7	8	9	10	11	12	13
Uttar Champaghat	42	16	15	6	8	5	13	4	5	1	1	0
South Thakur Chara	23	20	9	3	9	10	5	4	0	1	0	2
<b>Perachhara Union</b>	<b>1847</b>	<b>1837</b>	<b>539</b>	<b>537</b>	<b>559</b>	<b>575</b>	<b>497</b>	<b>454</b>	<b>192</b>	<b>211</b>	<b>60</b>	<b>60</b>
Rural	1847	1837	539	537	559	575	497	454	192	211	60	60
Urban	0	0	0	0	0	0	0	0	0	0	0	0
Bangalkati (Part)*	437	419	143	134	118	135	113	102	54	39	9	9
Achaipara	16	18	8	9	8	5	0	4	0	0	0	0
Bangalkatipara	37	33	13	6	9	15	11	10	4	2	0	0
Beltaipara	57	61	14	17	13	24	21	14	6	6	3	0
Bholanathpara	13	9	5	2	2	6	6	1	0	0	0	0
Chelachharapara	138	124	37	37	41	25	36	40	22	16	2	6
Kaptalpara	10	13	7	12	2	1	1	0	0	0	0	0
Khamarpara Joutha Khamar	57	48	18	13	20	21	15	10	4	4	0	0
Larmapara	37	39	14	14	12	15	8	7	3	3	0	0
Natunpara	3	3	1	2	2	0	0	1	0	0	0	0
Paltanjoypara	66	61	23	15	9	20	15	15	15	8	4	3
Shankhamohanpara	3	10	3	7	0	3	0	0	0	0	0	0
Perachhara (Part)*	1410	1418	396	403	441	440	384	352	138	172	51	51
4 Mile Joutha Khamar	30	38	2	8	17	17	7	9	3	3	1	1
12 No. Prokalpa Gram	39	46	11	15	11	18	14	5	3	8	0	0
Bagrapara	34	28	14	9	7	8	10	8	3	3	0	0
8 Mile Joutha Khamar	36	44	11	13	10	14	10	12	2	4	3	1
7 Mile Joutha Khamar	26	22	9	4	12	9	4	5	1	3	0	1
Chandrakumarpara	22	31	11	7	7	15	2	7	1	2	1	0
Chhota Gachhban Kripa												
Rowajapara	61	48	19	22	25	18	11	5	4	2	2	1
9 Mile Chandrakiranpara	25	24	15	12	8	5	2	4	0	3	0	0
Dayarampara	28	37	3	8	10	10	11	9	2	10	2	0
Golakanpara	24	27	7	11	11	6	6	7	0	3	0	0
Hadukpara	102	89	14	16	30	21	33	25	17	18	8	9
Headmanpara	155	137	42	42	53	45	41	34	14	9	5	7
Jubarajpara	101	83	21	17	21	27	30	22	25	11	4	6
Kalapanichhara	35	28	10	12	10	11	9	2	5	3	1	0
Kalyapara	33	32	21	12	8	17	4	3	0	0	0	0
Kaminipara	32	24	7	10	16	5	3	7	5	2	1	0
Krishigabeshana	12	17	4	3	3	2	4	8	0	3	1	1
Maitepara	10	25	5	10	1	10	4	5	0	0	0	0
Mayung Taiklupara	43	55	11	10	10	19	13	12	6	10	3	4
Mongpruepara	17	26	4	5	1	6	8	8	2	6	2	1
Natunpara	13	11	8	7	4	2	0	1	1	1	0	0
Nilkantapara	146	169	41	38	39	43	42	47	14	29	10	12
No. 5 Khamarpara	18	11	3	3	12	3	2	3	1	0	0	2
No.1 Prakalpa Gram	43	61	15	25	11	13	16	20	0	2	1	1
No.11 Prakalpa Gram	43	41	10	19	17	13	10	5	6	4	0	0
No.13 Joutha Khamar	52	56	13	14	21	20	12	16	5	6	1	0
Paulunypara	41	21	12	5	14	8	11	4	4	4	0	0
Pratappara	78	71	12	14	28	23	31	25	5	9	2	0
Singinalapara	61	72	23	22	15	17	18	21	5	9	0	3
Tarunipara	8	6	4	2	2	2	1	2	1	0	0	0
Tonthak Para	42	38	14	8	7	13	15	11	3	5	3	1
<b>Lakkhichhari Upazila</b>	<b>3443</b>	<b>3377</b>	<b>1152</b>	<b>1121</b>	<b>1123</b>	<b>1210</b>	<b>742</b>	<b>778</b>	<b>325</b>	<b>193</b>	<b>101</b>	<b>75</b>
Rural	3003	2910	1027	994	975	1044	633	664	281	150	87	58
Urban	440	467	125	127	148	166	109	114	44	43	14	17
<b>Barmachhari Union</b>	<b>884</b>	<b>881</b>	<b>285</b>	<b>293</b>	<b>276</b>	<b>305</b>	<b>209</b>	<b>234</b>	<b>96</b>	<b>43</b>	<b>18</b>	<b>6</b>
Rural	884	881	285	293	276	305	209	234	96	43	18	6
Urban	0	0	0	0	0	0	0	0	0	0	0	0
Barmachhari*	373	360	139	116	114	132	78	94	33	16	9	2
Baghchharipara	19	18	7	8	5	8	3	2	3	0	1	0
Baidyapara	37	36	5	11	9	15	13	9	9	1	1	0
Barmachhari Mukhpara	11	27	1	3	6	10	2	13	1	1	1	0
Barmachharipara	12	10	6	6	1	1	3	2	1	0	1	1
Bazarpara	16	13	9	1	6	2	1	10	0	0	0	0
Binajuripara	35	53	10	20	11	18	12	13	1	2	1	0



Administrative Unit, Location and Community	Total		5-9 Years		10-14 Years		15-19 Years		20-24 Years		25-29 Years	
	Male	Female	Male	Female	Male	Female	Male	Female	Male	Female	Male	Female
1	2	3	4	5	6	7	8	9	10	11	12	13
Chourastapara	16	17	2	7	10	4	4	4	0	2	0	0
Guichhari	13	9	5	3	7	3	0	1	1	2	0	0
Dewan Para	8	13	0	4	2	7	3	2	3	0	0	0
Nakatta Para	6	1	4	0	0	1	2	0	0	0	0	0
Joypatichhara	4	11	0	2	1	5	1	2	2	2	0	0
Kutubchhari Marmapara	49	34	29	14	10	13	2	5	5	2	3	0
Kutubchhari Chakmapara	32	25	18	13	12	8	2	3	0	1	0	0
Larochhari	32	37	11	9	12	14	8	13	0	1	1	0
Narainya Chhari	9	6	5	4	2	1	0	1	2	0	0	0
Shilchhari	25	20	9	4	10	9	4	5	2	2	0	0
Thalipara	49	30	18	7	10	13	18	9	3	0	0	1
Keretkata*	98	74	22	19	26	22	34	26	14	7	2	0
Biharpara	30	22	8	2	8	6	10	9	2	5	2	0
Keretkatapara	12	1	2	1	3	0	3	0	4	0	0	0
Pekkuapara	32	22	6	7	11	7	10	7	5	1	0	0
Ultachhari	24	29	6	9	4	9	11	10	3	1	0	0
Lelang*	246	300	83	112	85	107	47	71	27	10	4	0
Battalipara	43	48	15	15	15	12	7	19	4	2	2	0
Dakkin Shuknachhari	14	17	5	9	4	1	3	5	1	2	1	0
Fatrachhari	11	8	1	2	7	3	3	3	0	0	0	0
Guichhari	22	27	4	6	8	15	6	5	4	1	0	0
Jadupara	22	26	11	15	5	10	4	1	2	0	0	0
Kalachhari	9	6	3	3	2	1	3	2	1	0	0	0
Karangapara	6	6	4	3	2	2	0	1	0	0	0	0
Lelang Barapara	32	34	13	9	10	10	4	12	5	3	0	0
Lelang Futhyapara	12	29	8	19	4	10	0	0	0	0	0	0
Madhya Shuknachhari	49	51	14	14	18	24	12	11	5	2	0	0
Naranyachhari	7	11	1	4	3	5	3	2	0	0	0	0
Uttar Shuknachhari	19	37	4	13	7	14	2	10	5	0	1	0
Muktachhari*	167	147	41	46	51	44	50	43	22	10	3	4
Dadongyachhapara	17	7	3	2	3	0	5	2	6	2	0	1
Dewanpara	8	8	1	0	2	0	3	7	1	1	1	0
Futyachhari	12	4	2	3	5	0	2	1	2	0	1	0
Garamchhari	13	4	1	3	0	1	7	0	5	0	0	0
Hazachhari	14	17	0	5	3	6	9	5	2	1	0	0
Kalabania	17	18	8	8	4	5	2	5	2	0	1	0
Kandarpara	25	36	6	12	9	11	9	7	1	3	0	3
Muktachhari	33	19	13	6	13	10	6	3	1	0	0	0
Purba Shuknachhari	9	9	4	2	2	4	2	3	1	0	0	0
Tanurampara	19	25	3	5	10	7	5	10	1	3	0	0
<b>Dulyatali Union</b>	<b>977</b>	<b>931</b>	<b>347</b>	<b>353</b>	<b>321</b>	<b>326</b>	<b>193</b>	<b>178</b>	<b>90</b>	<b>50</b>	<b>26</b>	<b>24</b>
Rural	770	743	286	294	252	254	141	142	69	34	22	19
Urban	207	188	61	59	69	72	52	36	21	16	4	5
Banarkata*	130	127	38	37	52	43	17	32	17	11	6	4
Dewanpara	37	30	8	9	11	8	4	9	12	2	2	2
Dighalchhari	10	16	3	7	6	5	1	4	0	0	0	0
Fattopara	18	18	4	7	9	10	5	1	0	0	0	0
Masterpara	43	39	14	9	16	10	6	10	4	8	3	2
Tejendra Karbaripara	22	24	9	5	10	10	1	8	1	1	1	0
Dainer Banarkata*	125	74	52	35	45	21	18	17	8	1	2	0
Bamer Banarkatapara	26	16	8	4	13	5	3	7	1	0	1	0
Dajarpara	5	3	2	2	2	1	1	0	0	0	0	0
Daner Banarkatapara	22	10	12	7	9	3	1	0	0	0	0	0
Jurmanipara	12	8	6	4	2	3	3	1	0	0	1	0
Madhya Adampara	27	15	7	9	11	3	6	2	3	1	0	0
Tulya Karbaripara	33	22	17	9	8	6	4	7	4	0	0	0
Dulyatali*	198	212	70	71	53	72	50	46	20	16	5	7
Duaungyapara	18	24	5	6	6	9	2	5	4	2	1	2
Dulyatali	28	24	10	2	4	10	9	10	4	1	1	1
Dulyatali Bazarpara	19	27	5	8	7	8	5	5	1	5	1	1
Kurumbhanga	10	4	3	1	3	3	4	0	0	0	0	0
Magrachhari	35	49	13	20	10	16	7	10	4	2	1	1
Nabhangapara	24	19	9	5	6	6	8	6	1	1	0	1

Administrative Unit, Location and Community	Total		5-9 Years		10-14 Years		15-19 Years		20-24 Years		25-29 Years	
	Male	Female	Male	Female	Male	Female	Male	Female	Male	Female	Male	Female
1	2	3	4	5	6	7	8	9	10	11	12	13
Pashchim Chailyatali	18	19	9	9	2	5	5	3	1	1	1	1
Purba Chailyatali	46	46	16	20	15	15	10	7	5	4	0	0
Durchhari*	207	188	61	59	69	72	52	36	21	16	4	5
Baradonapara	56	30	15	9	16	11	22	7	3	2	0	1
Batgachhpara Memberpara	34	28	13	8	8	8	10	7	2	4	1	1
Durchharipara	52	59	13	12	21	32	12	8	6	6	0	1
Guru Bukkyapara	26	31	8	17	9	7	1	5	6	0	2	2
Kailas Mahajanpara	21	26	8	7	5	9	3	7	4	3	1	0
Tripura Chharipara	18	14	4	6	10	5	4	2	0	1	0	0
Jarulchhari*	317	330	126	151	102	118	56	47	24	6	9	8
Baganpara	19	20	9	9	2	8	5	3	2	0	1	0
Hazachhari	18	23	10	13	5	9	2	1	0	0	1	0
Jarulchharipara	15	21	6	10	5	7	2	3	1	0	1	1
Kala Marmapara	23	35	12	14	7	12	3	8	1	1	0	0
Magaichhari Guchchhagram	118	120	47	58	45	43	16	12	4	3	6	4
Magaichharipara	60	39	15	12	17	15	16	10	12	2	0	0
Nabhangapara	4	12	0	7	3	3	1	2	0	0	0	0
Natunpara	34	25	13	12	11	7	8	5	2	0	0	1
Rainnama Chharapara	26	35	14	16	7	14	3	3	2	0	0	2
<b>Lakkhichhari Union</b>	<b>1582</b>	<b>1565</b>	<b>520</b>	<b>475</b>	<b>526</b>	<b>579</b>	<b>340</b>	<b>366</b>	<b>139</b>	<b>100</b>	<b>57</b>	<b>45</b>
Rural	1349	1286	456	407	447	485	283	288	116	73	47	33
Urban	233	279	64	68	79	94	57	78	23	27	10	12
Chhota Dhurang*	248	194	80	55	91	72	54	52	16	11	7	4
Bija Kechingpara	2	2	0	1	1	1	0	0	1	0	0	0
Gargazya Chharipara	17	11	9	4	7	6	0	0	1	0	0	1
Hazachhari	57	43	14	12	20	13	18	10	1	6	4	2
Indrasing Karbaripara	6	5	2	1	4	3	0	1	0	0	0	0
Maramchhari Mukhpara	9	6	6	2	2	4	0	0	1	0	0	0
Shilachharipara	77	64	27	22	26	18	17	22	7	2	0	0
Thailyapara	44	27	16	7	15	9	8	8	3	3	2	0
Tongtulyapara	36	36	6	6	16	18	11	11	2	0	1	1
Bara Dhurung*	324	347	113	111	102	124	54	72	40	30	15	10
Baghyopara	26	25	3	5	5	8	5	7	10	2	3	3
Bamchengipara	12	16	1	5	3	3	5	5	2	1	1	2
Bara Murapara	15	8	7	2	6	5	1	1	1	0	0	0
Chengi Mukhpara	37	54	10	12	10	16	8	14	6	9	3	3
Chhota Dhurung Mukh	12	9	3	3	7	4	1	1	1	1	0	0
Durduripara	19	31	6	8	5	14	5	5	2	4	1	0
Gabamarapara	28	23	9	7	6	8	7	5	3	3	3	0
Dandy Para	21	12	10	10	5	2	5	0	1	0	0	0
Haludyapara	17	26	6	13	7	10	3	1	0	2	1	0
Jatindra Karbaripara	49	56	20	22	18	15	5	17	6	2	0	0
Mitingachharipara	8	15	1	3	5	4	1	5	1	2	0	1
Nilkumar Karbaripara	23	34	10	9	4	18	4	3	2	4	3	0
Raktachharipara	35	16	20	6	13	10	1	0	1	0	0	0
Sumantapara	22	22	7	6	8	7	3	8	4	0	0	1
Jorgachhari*	189	185	39	48	60	58	55	58	23	14	12	7
Banarkata Mukhpara	4	5	1	2	2	2	1	1	0	0	0	0
Bukya Chharapara	16	11	4	3	9	5	3	2	0	1	0	0
Hatichharapara	27	28	5	8	13	12	8	7	1	1	0	0
Jorgachhari Punarbasanpara	16	16	3	4	8	6	4	6	1	0	0	0
Jorgachharipara	55	46	10	7	6	11	20	21	11	3	8	4
Lakkhichhari Bazarpara	20	29	5	8	7	6	3	13	5	2	0	0
Mezarpara	38	35	6	10	10	8	13	7	5	7	4	3
Pashchim Jorga Punarbasanpara	13	15	5	6	5	8	3	1	0	0	0	0
Lakkhichhari*	233	279	64	68	79	94	57	78	23	27	10	12
Baganpara	11	19	4	4	3	6	4	8	0	1	0	0
Banarkata Headmanpara	37	41	6	16	18	16	10	6	3	2	0	1
Beltalipara	76	69	17	10	23	20	25	22	7	13	4	4
Bijoy Karbaripara	5	15	2	2	1	6	2	6	0	1	0	0
Kalachharipara	1	2	0	1	1	1	0	0	0	0	0	0
Lakkhichhari Guchchhagram	50	70	18	17	17	27	8	21	7	4	0	1

Administrative Unit, Location and Community	Total		5-9 Years		10-14 Years		15-19 Years		20-24 Years		25-29 Years	
	Male	Female	Male	Female	Male	Female	Male	Female	Male	Female	Male	Female
1	2	3	4	5	6	7	8	9	10	11	12	13
Simanapara	9	7	4	5	3	1	2	1	0	0	0	0
Upazilapara	44	56	13	13	13	17	6	14	6	6	6	6
Maramchharipara*	68	73	33	37	23	27	8	8	3	0	1	1
Belakkapara	16	21	7	12	8	8	1	1	0	0	0	0
Daluchhari	8	3	1	0	7	2	0	1	0	0	0	0
Maramchhari Mukhpara	31	38	18	19	7	12	6	6	0	0	0	1
Murapara	2	4	2	2	0	2	0	0	0	0	0	0
Pangupara	11	7	5	4	1	3	1	0	3	0	1	0
Mayurkhil*	465	425	172	132	154	182	98	87	30	14	11	10
Bainyachholapara	99	74	41	23	33	32	17	16	4	1	4	2
Chakmapara	12	6	6	2	3	2	3	2	0	0	0	0
Chhamurpara	19	25	8	9	7	13	4	3	0	0	0	0
Debatalpara	15	8	2	2	5	6	6	0	2	0	0	0
Dp Para	93	79	39	29	31	37	18	12	4	1	1	0
Indra Karbaripara	15	12	3	5	4	3	8	3	0	1	0	0
Jummachholapara	5	6	2	0	3	5	0	1	0	0	0	0
Mahishkatapara	12	14	7	7	4	4	0	3	1	0	0	0
Mahiskata Punarbasanpara	27	18	13	5	5	5	5	2	4	4	0	2
Manghalapara	34	34	9	8	10	12	9	11	4	3	2	0
Mayurkhil Guchchhagram	55	58	16	16	18	23	13	17	6	0	2	2
No.10 Mayurkhil	46	46	15	13	17	21	9	7	4	2	1	3
Ponapara	21	28	5	7	9	11	5	7	1	2	1	1
Saowtal Para	12	17	6	6	5	8	1	3	0	0	0	0
Shuknachharipara*	55	62	19	24	17	22	14	11	4	4	1	1
Daner Lakkhichharipara	7	10	5	7	1	2	1	1	0	0	0	0
Hatichharapara	10	24	4	9	4	11	2	3	0	0	0	1
Shuknachharipara	38	28	10	8	12	9	11	7	4	4	1	0
<b>Mahalchhari Upazila</b>	<b>6710</b>	<b>6481</b>	<b>2105</b>	<b>2033</b>	<b>2177</b>	<b>2224</b>	<b>1594</b>	<b>1573</b>	<b>616</b>	<b>503</b>	<b>218</b>	<b>148</b>
Rural	4266	4229	1327	1357	1399	1490	1058	969	363	322	119	91
Urban	2444	2252	778	676	778	734	536	604	253	181	99	57
<b>Kiyangghat Union</b>	<b>1182</b>	<b>1133</b>	<b>378</b>	<b>379</b>	<b>386</b>	<b>398</b>	<b>273</b>	<b>253</b>	<b>113</b>	<b>80</b>	<b>32</b>	<b>23</b>
Rural	1182	1133	378	379	386	398	273	253	113	80	32	23
Urban	0	0	0	0	0	0	0	0	0	0	0	0
Kiyangghat*	834	837	257	284	277	298	202	174	78	64	20	17
Chittaranjan Karbaripara	39	51	9	10	11	22	13	13	5	6	1	0
Daba Fadapara	28	31	8	9	10	10	8	7	2	4	0	1
Delapara	14	8	5	3	6	3	2	2	1	0	0	0
Golakyapara	38	22	16	11	12	8	2	1	7	2	1	0
Hazachhara	10	14	5	5	1	5	3	1	1	1	0	2
Jaduganala	64	77	24	34	22	23	15	16	3	2	0	2
Kalabanyapara	27	24	7	11	9	8	7	4	4	1	0	0
Karalya Chharimukh	82	129	25	56	31	44	12	16	12	8	2	5
Karalyachhari Noapara	33	36	17	6	4	16	11	12	0	2	1	0
Karalyachhari Bhitapara												
Headmanpara	77	58	22	19	27	18	24	13	4	8	0	0
Kiyangghat	39	50	12	13	8	18	8	9	8	8	3	2
Kiyangghat Guchchhagram	131	101	42	41	43	38	32	14	11	7	3	1
Kiyangghat Natun Bazarpara	63	42	17	18	24	13	18	11	3	0	1	0
Noapara	16	16	8	3	3	8	2	3	2	2	1	0
Rangapanichhara	35	43	13	12	11	12	5	18	3	1	3	0
Satghariapara	51	60	7	14	17	17	18	17	7	9	2	3
Satgharpara	25	9	4	0	11	9	9	0	0	0	1	0
Ultachhari Biharpara	28	24	11	7	9	8	5	6	2	3	1	0
Ultachhari Madhyapara	34	42	5	12	18	18	8	11	3	0	0	1
Ultachhari*	348	296	121	95	109	100	71	79	35	16	12	6
Chairmanpara	24	29	7	7	6	11	7	9	3	2	1	0
Dagkupyamagpara	12	3	6	0	5	3	1	0	0	0	0	0
Dhirendra Headmanpara	43	39	9	13	15	9	8	11	8	4	3	2
Golakpara	16	15	6	3	4	5	4	4	2	2	0	1
Datkupia Apurna Mahajan Para	90	76	30	31	28	21	22	20	8	2	2	2
Kalapunopara	8	6	2	3	4	1	1	2	0	0	1	0
Lambapara	56	37	21	14	13	11	12	10	9	2	1	0
Marbaripara	19	14	12	4	5	6	1	3	1	1	0	0
Subalkishtapara	34	27	14	9	16	11	1	7	1	0	2	0

Administrative Unit, Location and Community	Total		5-9 Years		10-14 Years		15-19 Years		20-24 Years		25-29 Years	
	Male	Female	Male	Female	Male	Female	Male	Female	Male	Female	Male	Female
1	2	3	4	5	6	7	8	9	10	11	12	13
Ultachhari Biharpara	8	6	1	3	3	0	2	2	0	1	2	0
Ultachhari Madhyapara	27	34	12	6	7	17	5	8	3	2	0	1
Ultachhari Noapara	11	10	1	2	3	5	7	3	0	0	0	0
<b>Mahalchhari Union</b>	<b>2503</b>	<b>2433</b>	<b>767</b>	<b>722</b>	<b>768</b>	<b>840</b>	<b>591</b>	<b>652</b>	<b>264</b>	<b>168</b>	<b>113</b>	<b>51</b>
Rural	989	970	316	309	335	365	235	236	71	44	32	16
Urban	1514	1463	451	413	433	475	356	416	193	124	81	35
Chongrachhari*	714	658	227	214	257	258	160	141	47	34	23	11
Adarshapara	25	21	11	10	11	7	1	4	1	0	1	0
Bhuatapara	47	37	9	9	15	17	14	5	6	5	3	1
Changarachharimukh	38	22	12	5	13	6	9	9	2	2	2	0
Chittakumar Karbaripara	37	35	12	11	11	15	8	9	3	0	3	0
Chongrachhari Guchchhagram	164	119	47	47	73	55	26	13	13	3	5	1
Chouddagrampara	19	16	4	4	9	10	6	2	0	0	0	0
Headmanpara	150	156	55	48	53	58	33	36	5	10	4	4
Khirish Chandrapara	11	9	5	4	3	2	2	2	1	1	0	0
Mahajanpara	41	48	7	14	18	12	13	15	2	5	1	2
Momensahipara	56	47	20	16	18	20	13	9	3	2	2	0
Niranjanpara	33	39	9	9	6	15	11	10	6	2	1	3
Roazapara	38	37	14	14	15	12	7	11	2	0	0	0
Shantinagar	55	72	22	23	12	29	17	16	3	4	1	0
Durparjyanal*	112	160	34	53	37	57	23	44	12	3	6	3
Bhuotek	19	32	2	14	9	11	5	7	3	0	0	0
Durpajyanal	10	14	4	4	3	7	1	3	2	0	0	0
Durpajyanal Pashchimpara	37	43	9	10	12	16	9	13	3	2	4	2
Gadchhara	6	14	1	4	1	7	2	3	2	0	0	0
Manoranjanpara	40	57	18	21	12	16	6	18	2	1	2	1
Kerenganala*	163	152	55	42	41	50	52	51	12	7	3	2
Basantapara	37	20	14	5	11	8	9	6	3	1	0	0
Bimalpara	16	16	6	7	5	3	3	6	0	0	2	0
Headmanpara	49	51	18	14	11	17	15	17	4	1	1	2
Hemantapara	17	26	6	6	3	9	7	10	1	1	0	0
Hemaranjanpara	36	29	9	9	8	7	16	9	3	4	0	0
Kalachanpara	8	10	2	1	3	6	2	3	1	0	0	0
Thalipara*	1514	1463	451	413	433	475	356	416	193	124	81	35
Ajit Chairmanpara	23	26	9	8	6	9	6	6	2	3	0	0
Apbn	61	39	21	18	12	7	4	8	6	4	18	2
24 Mile Para	37	24	6	4	9	5	14	12	5	3	3	0
Babupara	67	77	13	14	17	18	34	37	1	6	2	2
Bajechhara	4	4	2	1	1	1	0	1	1	0	0	1
Baruapara	5	7	0	1	3	2	2	4	0	0	0	0
Bazarpara	88	77	28	26	31	32	16	14	11	3	2	2
Chattagrampara	37	36	11	15	14	11	10	9	1	1	1	0
18 Paribar	24	22	6	7	8	7	6	3	3	3	1	2
Dipalo Chairmanpara	59	77	18	14	17	27	9	29	11	6	4	1
Dulal Chowdhury Memberpara	0	10	0	6	0	2	0	2	0	0	0	0
Dumanighat	39	34	15	8	6	11	11	10	3	5	4	0
Durchhari	27	33	9	7	10	12	6	11	1	3	1	0
Haspatal Elaka	15	20	3	4	3	10	4	2	5	2	0	2
Hazachhara	30	28	9	8	16	11	4	8	1	1	0	0
Jouthakhamar Tripurapara	32	47	7	11	12	17	9	15	2	4	2	0
Jouthakhamarpara	26	35	14	13	9	15	3	5	0	2	0	0
Karalle Chharipara	17	12	8	10	3	2	4	0	2	0	0	0
Khamarpara	6	8	2	4	2	2	1	2	1	0	0	0
Kuthirpara	36	24	6	6	14	10	11	5	4	3	1	0
Comilla Tilapara	30	37	7	10	10	10	9	12	4	3	0	2
Lohitbaranpara	9	15	5	3	4	4	0	3	0	2	0	3
Manik Daktarpara	11	11	1	2	3	1	4	7	2	1	1	0
Milanpur	41	44	9	11	16	9	9	16	4	6	3	2
Mohammadpur	37	30	12	4	7	11	14	11	4	3	0	1
Murapara	39	84	23	24	10	29	3	25	3	5	0	1
Narayan Karbaripara	27	21	11	7	10	9	5	5	1	0	0	0
Natunpara	98	122	33	37	33	47	21	33	8	4	3	1
Nurserypara	33	26	10	2	10	8	9	9	4	7	0	0

Administrative Unit, Location and Community	Total		5-9 Years		10-14 Years		15-19 Years		20-24 Years		25-29 Years	
	Male	Female	Male	Female	Male	Female	Male	Female	Male	Female	Male	Female
1	2	3	4	5	6	7	8	9	10	11	12	13
Pahartali	42	38	13	17	12	10	12	9	5	1	0	1
Ramesu Karbaripara	45	28	9	7	10	6	21	10	4	3	1	2
Saw Millpara	20	16	6	7	6	3	6	3	1	2	1	1
Swapan Daktarpara	7	5	1	3	3	1	1	1	2	0	0	0
Sylhetipara	50	69	16	20	12	26	17	17	5	6	0	0
T&T Para Zone Reserve Area	146	69	31	21	24	27	20	16	56	5	15	0
Thalipara	133	117	41	29	38	37	27	35	18	12	9	4
Thanapara	26	19	12	5	8	6	2	3	1	4	3	1
Tilapara	75	66	21	17	20	17	20	17	8	11	6	4
Uchcha Kengol Chharipara	4	1	2	0	2	0	0	1	0	0	0	0
Ulaprue Chairmanpara	8	5	1	2	2	3	2	0	3	0	0	0
<b>Maischhari Union</b>	<b>2036</b>	<b>1890</b>	<b>665</b>	<b>641</b>	<b>692</b>	<b>650</b>	<b>477</b>	<b>416</b>	<b>156</b>	<b>136</b>	<b>46</b>	<b>47</b>
Rural	1106	1101	338	378	347	391	297	228	96	79	28	25
Urban	930	789	327	263	345	259	180	188	60	57	18	22
Lemuchhari*	1106	1101	338	378	347	391	297	228	96	79	28	25
Athoipara	7	7	2	3	2	3	2	1	0	0	1	0
Badanala Bhitrapara	11	19	2	4	3	4	5	8	1	2	0	1
Badanalapara Ananta												
Karbaripara	38	32	14	10	13	6	5	8	3	3	3	5
Cutingtila	76	80	28	31	22	38	20	10	5	1	1	0
Dakkin Rabichandra												
Karbaripara	14	16	4	4	6	6	3	6	1	0	0	0
Deppochhari para	9	9	5	2	2	3	1	3	0	0	1	1
Gangamachhara	20	19	4	10	9	7	7	2	0	0	0	0
Golakpara	58	49	20	25	17	14	17	10	4	0	0	0
Jamtalpara	25	19	4	7	10	8	8	3	2	1	1	0
Jantranath Karbaripara	33	23	8	9	7	3	12	7	4	2	2	2
Kalabanya	4	13	2	5	1	7	1	1	0	0	0	0
Kalopahar	92	55	28	21	30	24	29	8	3	2	2	0
Lemuchhari Barapara	38	54	7	12	17	11	8	23	5	4	1	4
Lemuchhari Bhitrapara	26	31	4	11	12	3	2	7	6	7	2	3
Madhya Lemuchhari												
Guchchhagram	93	92	37	38	30	41	19	12	5	1	2	0
Manikchhari Muslimpara	256	238	76	83	71	93	75	40	29	19	5	3
Manikchhari Bindukumar												
Chairmanpara	8	18	2	0	5	6	0	4	1	7	0	1
Monghlapara	6	2	1	0	2	0	3	2	0	0	0	0
Pachai Karbaripara	20	22	9	9	5	7	6	6	0	0	0	0
Pagajyachhari Guchchhagram	71	99	21	30	16	50	23	15	10	3	1	1
Pagjochhari Bhitrapara	14	8	4	3	2	1	2	4	6	0	0	0
Paisi Mahajanpara	36	39	11	14	14	13	8	7	3	5	0	0
Pashchim Kiyangghat	42	48	10	12	9	13	14	12	4	8	5	3
Pathapara	15	21	7	7	2	2	5	6	1	6	0	0
Petukpara	5	2	1	0	2	1	2	1	0	0	0	0
Sauprue Karbaripara.	64	61	19	19	27	20	16	19	2	3	0	0
Uttar Joysenpara	25	25	8	9	11	7	4	3	1	5	1	1
Maischhari*	930	789	327	263	345	259	180	188	60	57	18	22
Apruchai Karbaripara	16	15	6	7	6	4	4	2	0	1	0	1
Badikhulopara	11	11	5	4	3	5	3	2	0	0	0	0
Balaram Masterpara	24	19	6	3	6	6	11	7	1	2	0	1
Balipara	136	56	37	5	70	19	19	12	6	15	4	5
Chhatipara	42	45	17	22	18	18	4	5	2	0	1	0
Chowdhurypara	97	96	31	25	32	28	21	25	12	13	1	5
Joysenpara	8	18	2	4	1	9	3	4	2	0	0	1
Kalapara	3	1	1	0	2	0	0	1	0	0	0	0
Khirod Karbaripara	17	14	6	3	6	4	3	6	2	1	0	0
Lambapara	19	17	7	12	9	3	3	1	0	1	0	0
Maischhari Bazarpara	78	69	21	22	26	20	18	19	10	7	3	1
Maischhari Schoolpara	25	25	6	10	9	6	6	6	3	2	1	1
Manirampara	16	5	12	3	3	2	1	0	0	0	0	0
Hazachhara	46	26	21	14	16	10	9	2	0	0	0	0
Narendra Karbaripara	26	17	16	8	7	8	2	1	1	0	0	0
Noapara	48	30	9	10	21	6	14	7	1	4	3	3
Nunchhari Guchchhagram	268	265	103	88	90	92	54	74	16	8	5	3

Administrative Unit, Location and Community	Total		5-9 Years		10-14 Years		15-19 Years		20-24 Years		25-29 Years	
	Male	Female	Male	Female	Male	Female	Male	Female	Male	Female	Male	Female
1	2	3	4	5	6	7	8	9	10	11	12	13
Painda Karbaripara	6	3	2	1	2	0	2	2	0	0	0	0
Punarbansapara	20	21	8	10	11	9	1	2	0	0	0	0
Rabichandra Karbaripara	16	26	5	7	5	7	2	9	4	2	0	1
Rasidhanpara	8	10	6	5	2	3	0	1	0	1	0	0
<b>Mubachhari Union</b>	<b>989</b>	<b>1025</b>	<b>295</b>	<b>291</b>	<b>331</b>	<b>336</b>	<b>253</b>	<b>252</b>	<b>83</b>	<b>119</b>	<b>27</b>	<b>27</b>
Rural	989	1025	295	291	331	336	253	252	83	119	27	27
Urban	0	0	0	0	0	0	0	0	0	0	0	0
Mubachhari*	989	1025	295	291	331	336	253	252	83	119	27	27
Adufapara	38	22	10	8	17	8	6	3	5	3	0	0
Baghmara	40	53	15	17	7	15	10	15	6	5	2	1
Dewanchhara	12	14	6	3	3	8	2	2	1	1	0	0
Dhanpadapara	20	11	7	3	5	1	7	3	0	4	1	0
Digalchhari	22	15	14	10	4	3	4	2	0	0	0	0
Edohulchhara	16	21	3	4	5	8	8	7	0	2	0	0
Harikabapara	6	9	3	3	2	4	1	2	0	0	0	0
Hazachhara	21	25	7	7	5	6	8	7	0	4	1	1
Headmanpara	74	72	18	16	28	24	19	12	8	19	1	1
Kalabanyachhara	3	10	1	2	1	4	0	3	1	1	0	0
Kaptaipara	86	87	21	17	25	27	25	28	11	12	4	3
Karalyachhari	71	86	21	30	24	30	23	18	2	5	1	3
Khamarpara	11	13	3	8	3	1	5	4	0	0	0	0
Khayangsapara	64	70	20	25	27	24	14	11	2	7	1	3
Khularampara	100	98	29	35	32	35	30	21	7	6	2	1
Khullyangpara	60	70	19	22	24	22	9	18	4	6	4	2
Lubapara	19	12	10	4	7	3	2	5	0	0	0	0
Lungdukyapara	13	7	5	4	7	2	0	1	1	0	0	0
Machinepara	11	16	2	6	6	6	2	4	1	0	0	0
Madhya Adampara	20	27	8	11	8	8	4	6	0	2	0	0
Magchhara	2	4	2	4	0	0	0	0	0	0	0	0
Mahamunipara	118	124	25	20	40	39	29	35	18	23	6	7
Manatek	109	114	30	20	33	42	33	31	10	16	3	5
Noapara	8	13	2	3	4	5	0	4	2	1	0	0
Rangapanichhara	2	2	0	1	0	0	0	1	1	0	1	0
Shantipara	33	26	7	5	13	10	10	9	3	2	0	0
Shilban	10	4	7	3	1	1	2	0	0	0	0	0
<b>Manikchhari Upazila</b>	<b>10479</b>	<b>10354</b>	<b>3616</b>	<b>3531</b>	<b>3636</b>	<b>3724</b>	<b>2180</b>	<b>2367</b>	<b>801</b>	<b>569</b>	<b>246</b>	<b>163</b>
Rural	2924	3031	1078	1030	1056	1160	524	675	205	134	61	32
Urban	7555	7323	2538	2501	2580	2564	1656	1692	596	435	185	131
<b>Batnatali Union</b>	<b>1937</b>	<b>2069</b>	<b>700</b>	<b>701</b>	<b>677</b>	<b>770</b>	<b>365</b>	<b>477</b>	<b>150</b>	<b>95</b>	<b>45</b>	<b>26</b>
Rural	1937	2069	700	701	677	770	365	477	150	95	45	26
Urban	0	0	0	0	0	0	0	0	0	0	0	0
Batnatali*	501	545	161	169	177	196	99	132	44	38	20	10
Badan Karbaripara	8	7	4	4	2	2	1	0	1	1	0	0
Baragrampara	20	17	4	5	9	7	5	4	2	1	0	0
Batnatali Muslimpara	84	82	29	20	36	34	14	24	5	2	0	2
Batnatali Bazarpara	50	42	14	12	16	17	9	10	8	3	3	0
Dhakaiya Shibir	87	106	28	38	23	31	26	26	7	7	3	4
Headmanpara	48	67	12	14	11	20	11	23	7	9	7	1
Hindupara	69	62	22	21	30	34	14	6	3	1	0	0
Jaminer Aga	53	45	12	12	21	11	11	13	5	6	4	3
Kanakchandrapara	3	2	2	0	1	2	0	0	0	0	0	0
Patirampara	33	30	15	15	11	5	3	6	2	4	2	0
Pranjapruepara	32	58	14	19	13	24	2	14	3	1	0	0
Sadhupara	14	27	5	9	4	9	3	6	1	3	1	0
Chempruepara*	118	140	48	49	47	58	19	27	4	5	0	1
Baikhalapara	7	9	5	3	2	3	0	1	0	2	0	0
Hatitilapara	18	17	5	3	8	9	5	4	0	1	0	0
Headmanpara	18	25	5	6	8	11	4	7	1	0	0	1
Lipiapara	20	26	6	11	8	12	4	3	2	0	0	0
Muslimpara	13	21	9	10	4	9	0	2	0	0	0	0
Noapara	14	18	5	5	4	5	5	6	0	2	0	0
Tablapara	28	24	13	11	13	9	1	4	1	0	0	0
Chhudurkhill*	199	221	71	75	77	74	26	58	24	12	1	2



Administrative Unit, Location and Community	Total		5-9 Years		10-14 Years		15-19 Years		20-24 Years		25-29 Years	
	Male	Female	Male	Female	Male	Female	Male	Female	Male	Female	Male	Female
1	2	3	4	5	6	7	8	9	10	11	12	13
Budangpara	45	64	15	21	22	24	2	16	6	3	0	0
Headmanpara	57	63	19	27	22	18	10	15	6	3	0	0
Hindupara	46	46	18	10	15	16	7	13	5	6	1	1
Kailya Maranpara	21	17	7	10	7	5	3	2	4	0	0	0
Mongri Karbaripara	11	7	5	3	5	3	0	1	1	0	0	0
Tripurapara	19	24	7	4	6	8	4	11	2	0	0	1
Dainchhari*	779	831	298	306	261	312	149	175	55	29	16	9
Banchharampara	76	101	29	39	28	48	14	13	5	1	0	0
Barabil	47	57	23	16	12	23	6	15	5	1	1	2
Budangpara	82	91	28	27	31	35	14	21	8	6	1	2
Dainchhari Madhyapara	171	136	55	52	65	50	37	30	8	3	6	1
Dainchhari Uttarpada	57	47	19	18	19	17	14	12	2	0	3	0
Dakkhinpara	89	97	29	38	25	31	23	21	11	6	1	1
Eyatalongpara	8	8	1	2	3	2	2	1	2	3	0	0
Gorkhana	31	35	15	14	6	11	8	9	2	1	0	0
Pannabil	154	179	70	64	50	66	23	41	9	6	2	2
Tulabil	64	80	29	36	22	29	8	12	3	2	2	1
Dalu*	340	332	122	102	115	130	72	85	23	11	8	4
Bhatkhalapara	46	52	21	22	12	19	8	10	4	1	1	0
Dakkhin Muslimpara	48	54	16	15	21	22	9	15	2	2	0	0
Gariatilapara	17	17	6	3	5	6	4	6	2	1	0	1
Hajupara	33	36	6	13	13	15	7	8	6	0	1	0
Hatimuratila	20	9	6	4	6	1	4	3	1	0	3	1
Headmanpara	101	93	40	26	31	39	23	23	4	4	3	1
Kaibongpara	49	44	19	12	15	16	11	12	4	3	0	1
Thalipara	26	27	8	7	12	12	6	8	0	0	0	0
<b>Jogyachhola Union</b>	<b>1707</b>	<b>1717</b>	<b>592</b>	<b>605</b>	<b>624</b>	<b>655</b>	<b>360</b>	<b>372</b>	<b>101</b>	<b>71</b>	<b>30</b>	<b>14</b>
Rural	534	547	193	173	219	244	88	106	29	21	5	3
Urban	1173	1170	399	432	405	411	272	266	72	50	25	11
Jogyachhola*	1173	1170	399	432	405	411	272	266	72	50	25	11
Amtalipara	30	31	7	16	13	10	7	5	3	0	0	0
Bhangamura	30	17	11	6	7	5	9	5	3	1	0	0
Dakkhin Garitana	90	77	27	21	36	37	23	17	3	1	1	1
Dakkhin Garamchhari	52	53	21	27	22	17	9	9	0	0	0	0
Dakkhin Sapmara	72	75	19	33	22	26	15	13	11	3	5	0
Fakirtila	31	29	11	13	13	11	6	5	1	0	0	0
Godatalipara (Ramchandrapara)	39	27	11	14	15	5	10	7	3	1	0	0
Madhya Garitana	48	49	20	16	15	16	5	15	5	1	3	1
Madhya Sapmara	74	70	23	25	22	27	24	11	2	7	3	0
Manipara	52	73	16	25	20	30	12	18	2	0	2	0
Muslimpara	60	63	22	24	23	24	12	14	1	1	2	0
Namar Headmanpara	44	48	11	18	19	12	9	14	3	2	2	2
Nunabilpara	22	6	7	2	8	2	7	2	0	0	0	0
Pakkatilapara	28	20	8	10	13	8	6	2	0	0	1	0
Purba Garamchhari	106	120	40	39	35	48	24	25	7	7	0	1
Rouzapara	79	91	31	31	29	28	14	26	4	5	1	1
Shilchhari Para	34	31	11	17	11	12	9	2	3	0	0	0
Upar Headmanpara	64	70	19	18	14	16	21	23	7	10	3	3
Uttar Garamchhari	43	44	14	16	11	14	14	12	2	1	2	1
Uttar Garitana	133	138	51	47	42	48	29	35	11	7	0	1
Uttar Sapmara	42	38	19	14	15	15	7	6	1	3	0	0
Kalapani*	534	547	193	173	219	244	88	106	29	21	5	3
Asalongpara	48	40	33	20	13	16	2	3	0	1	0	0
Bazarpara	43	39	15	13	18	20	8	6	1	0	1	0
Ganjapara	14	22	5	2	7	10	2	8	0	2	0	0
Gas Fieldpara	67	68	19	13	34	25	9	21	4	9	1	0
Ghilatalipara	35	54	9	21	17	30	6	3	2	0	1	0
Gujachandrapara	15	19	6	9	6	7	1	2	2	1	0	0
Headmanpara	40	40	11	13	16	14	7	7	5	4	1	2
Kharichharapara	44	50	15	10	15	21	10	16	4	3	0	0
Marakaillapara	21	26	9	11	4	14	6	1	2	0	0	0
Masterpara	21	17	4	8	12	7	4	2	1	0	0	0
Muslimpara	67	80	29	27	27	36	10	15	1	1	0	1

Administrative Unit, Location and Community	Total		5-9 Years		10-14 Years		15-19 Years		20-24 Years		25-29 Years	
	Male	Female	Male	Female	Male	Female	Male	Female	Male	Female	Male	Female
1	2	3	4	5	6	7	8	9	10	11	12	13
Noapara	19	13	7	2	6	6	3	5	3	0	0	0
Rangapanipara	21	19	7	2	9	11	4	6	1	0	0	0
Rowshan Alipara	16	13	4	4	10	4	2	5	0	0	0	0
Schoolpara	63	47	20	18	25	23	14	6	3	0	1	0
<b>Manikchhari Union</b>	<b>4264</b>	<b>3986</b>	<b>1365</b>	<b>1308</b>	<b>1460</b>	<b>1321</b>	<b>970</b>	<b>990</b>	<b>357</b>	<b>277</b>	<b>112</b>	<b>90</b>
Rural	0	0	0	0	0	0	0	0	0	0	0	0
Urban	4264	3986	1365	1308	1460	1321	970	990	357	277	112	90
Manikchhari (Part)*	4264	3986	1365	1308	1460	1321	970	990	357	277	112	90
Amtali	12	13	5	5	5	3	2	5	0	0	0	0
Baganpara	9	25	4	12	3	11	1	1	1	0	0	1
Bakripara	25	11	6	1	8	5	8	5	1	0	2	0
Chaikyabilpara	28	29	3	12	6	9	18	7	1	1	0	0
Dakkhin Fakimalapara	26	33	5	13	13	7	6	9	2	3	0	1
Dakkhin Hafchharipara	51	44	14	12	24	21	10	7	3	4	0	0
Depuapara	25	21	7	6	9	4	6	10	3	1	0	0
Durchharipara	59	57	19	19	20	22	11	11	6	4	3	1
Eksatyapara	212	198	68	73	78	77	44	35	20	10	2	3
Eyatalangpara	104	74	39	27	36	25	17	17	6	4	6	1
Gachchhabil Chowdhurypara	35	58	11	13	12	13	6	22	3	7	3	3
Gachchhabil Guchchhagram	360	379	130	146	130	145	78	79	17	8	5	1
Gaindongpara	36	53	16	27	14	19	4	6	2	1	0	0
Govamarapara	224	193	71	77	92	78	47	29	9	8	5	1
Hajipara	120	122	43	33	38	38	28	33	9	13	2	5
Khyadongpara	32	34	15	15	11	11	5	7	1	1	0	0
Lapaidongpara	20	28	7	8	8	13	3	5	2	2	0	0
Lemuapara	138	118	55	50	56	46	21	19	6	3	0	0
Mahamanipara	422	363	169	114	99	111	89	104	43	28	22	6
Manachharipara	12	19	6	9	4	7	2	3	0	0	0	0
Manadhanpara	9	7	0	1	3	2	3	2	2	2	1	0
Manikchhari Bazar	277	202	70	40	102	55	60	61	34	31	11	15
Manikchhari Guchchhagram	192	182	69	64	58	57	34	44	28	10	3	7
Maradalupara	67	64	19	19	29	29	13	15	5	0	1	1
Masterpara	117	141	30	36	34	46	40	38	10	17	3	4
Mayurkhillpara	168	192	41	31	47	51	51	81	24	17	5	12
Molongipara	64	74	23	28	16	18	14	15	8	8	3	5
Moulvipara	74	101	34	41	23	34	8	22	6	4	3	0
Muslimpara	530	293	118	92	208	97	148	80	42	19	14	5
Nathpara	53	58	24	14	16	14	9	17	4	11	0	2
Osman Palli	86	95	32	46	29	25	18	19	6	5	1	0
Panjarampara	125	130	37	51	49	37	21	32	13	8	5	2
Pannabil	51	54	14	15	17	20	15	13	4	5	1	1
Purba Nathpara	34	35	13	15	11	11	5	8	4	1	1	0
Rahmannagar	101	117	42	40	33	40	16	27	7	9	3	1
Rajpara	25	28	8	5	9	9	6	8	2	4	0	2
Remrapara	31	35	10	13	11	11	9	11	1	0	0	0
Sapuriapara	71	56	30	19	25	29	12	7	4	1	0	0
Upazila Sadar	108	130	28	35	27	29	38	40	9	17	6	9
Uttar Fakimalapara	61	74	16	24	21	25	18	20	5	5	1	0
Wakchharipara	70	46	14	7	26	17	26	16	4	5	0	1
<b>Tintahari Union</b>	<b>2571</b>	<b>2582</b>	<b>959</b>	<b>917</b>	<b>875</b>	<b>978</b>	<b>485</b>	<b>528</b>	<b>193</b>	<b>126</b>	<b>59</b>	<b>33</b>
Rural	453	415	185	156	160	146	71	92	26	18	11	3
Urban	2118	2167	774	761	715	832	414	436	167	108	48	30
Kumari*	179	135	77	63	79	47	17	17	6	8	0	0
Chailyar Charpara	14	13	10	7	3	6	0	0	1	0	0	0
Dakkhin Kumaripara	11	14	3	5	3	6	2	2	3	1	0	0
Madhya Kumaripara	48	42	17	19	19	12	10	9	2	2	0	0
Uttar Kumaripara	106	66	47	32	54	23	5	6	0	5	0	0
Manikchhari (Part)*	2118	2167	774	761	715	832	414	436	167	108	48	30
Asadtalipara	28	30	8	13	15	13	4	4	1	0	0	0
Bara Bil	97	116	34	40	29	47	24	22	7	6	3	1
Bara Dalu Dp Para	150	153	50	54	54	70	29	25	15	4	2	0
Bhutai Chharipara	83	99	39	50	21	34	13	12	7	2	3	1
Chairmanpara	32	42	8	8	10	19	8	11	4	3	2	1

Administrative Unit, Location and Community	Total		5-9 Years		10-14 Years		15-19 Years		20-24 Years		25-29 Years	
	Male	Female	Male	Female	Male	Female	Male	Female	Male	Female	Male	Female
1	2	3	4	5	6	7	8	9	10	11	12	13
Chenguchharapara	182	164	77	77	58	53	40	30	5	4	2	0
Chowdhurypara	156	131	59	51	46	44	41	24	8	10	2	2
Dakkhin Godatalipara	45	40	19	20	16	9	5	6	5	5	0	0
Dalu Dakkhin Muslimpara	96	97	31	38	34	35	21	23	7	0	3	1
Dalu Uttar Muslimpara	95	82	33	34	32	30	15	15	14	1	1	2
Dash Bilpara	21	23	9	7	8	10	3	5	1	1	0	0
Depuapara	71	72	19	15	15	13	12	14	13	18	12	12
Gorkhana	15	14	5	7	7	3	2	4	0	0	1	0
Hindupara	21	16	8	3	4	7	8	4	1	2	0	0
Kanjuripara	35	23	5	6	12	11	11	6	6	0	1	0
Khantamarapara	20	21	6	6	8	11	5	4	1	0	0	0
Lemuapara	75	75	27	20	33	31	10	16	4	6	1	2
Madhya Tintaharipara	98	107	35	35	33	41	22	19	6	9	2	3
Masterpara	79	70	31	22	30	25	11	19	6	3	1	1
Namar Tintaharipara	80	79	28	30	23	25	12	21	13	3	4	0
Purba Tintaharipara	148	145	63	65	45	51	27	26	10	3	3	0
Rainggyapara	75	75	37	34	23	20	11	19	3	2	1	0
Shilchharipara	22	16	9	6	8	7	5	3	0	0	0	0
Tintahari Bazarpara	187	115	51	34	81	39	33	29	21	10	1	3
Tintahari Guchchhagram	152	303	59	60	47	161	37	66	6	16	3	0
Tulabilpara	15	14	6	9	8	3	1	2	0	0	0	0
Uttar Godatalipara	40	45	18	17	15	20	4	7	3	0	0	1
Manpruetali*	88	79	36	23	25	34	18	17	4	3	5	2
Bholacholyapara	25	25	11	8	7	10	5	6	2	0	0	1
Chakmapara	9	7	5	1	1	2	2	2	0	2	1	0
Debatalipara	45	40	18	13	15	19	8	6	1	1	3	1
Headmanpara	9	7	2	1	2	3	3	3	1	0	1	0
Rangapani*	186	201	72	70	56	65	36	58	16	7	6	1
Adarshagrampara	26	27	13	12	8	9	4	5	1	1	0	0
Daijyapara	30	20	11	10	13	5	4	4	1	0	1	1
Durchharipara	30	38	9	10	11	11	5	16	4	1	1	0
Rangapanipara	100	116	39	38	24	40	23	33	10	5	4	0
<b>Matiranga Upazila</b>	<b>16701</b>	<b>15751</b>	<b>5706</b>	<b>5599</b>	<b>5887</b>	<b>5793</b>	<b>3505</b>	<b>3460</b>	<b>1260</b>	<b>719</b>	<b>343</b>	<b>180</b>
Rural	12192	11299	4265	4166	4326	4262	2561	2353	829	416	211	102
Urban	4509	4452	1441	1433	1561	1531	944	1107	431	303	132	78
<b>Matiranga Paurashava</b>	<b>4102</b>	<b>4045</b>	<b>1302</b>	<b>1266</b>	<b>1403</b>	<b>1393</b>	<b>865</b>	<b>1030</b>	<b>408</b>	<b>281</b>	<b>124</b>	<b>75</b>
<b>Ward No. 01</b>	<b>298</b>	<b>336</b>	<b>105</b>	<b>113</b>	<b>115</b>	<b>144</b>	<b>56</b>	<b>71</b>	<b>18</b>	<b>8</b>	<b>4</b>	<b>0</b>
Alutila (Part)*	298	336	105	113	115	144	56	71	18	8	4	0
Battali	66	56	22	20	32	24	10	12	2	0	0	0
Gazinagar	44	56	13	15	15	22	8	15	6	4	2	0
Ichachhari	13	18	4	6	5	8	4	4	0	0	0	0
Jummapara	46	46	18	15	21	27	4	3	3	1	0	0
Kali Chandrapara	20	12	6	5	6	3	7	4	1	0	0	0
Munsi para	28	53	10	15	11	24	6	12	1	2	0	0
Muslimpur	59	72	23	30	19	27	11	14	4	1	2	0
Natunpara	16	13	7	4	3	5	5	4	1	0	0	0
Sylhetipara	6	10	2	3	3	4	1	3	0	0	0	0
<b>Ward No. 02</b>	<b>605</b>	<b>517</b>	<b>225</b>	<b>181</b>	<b>200</b>	<b>180</b>	<b>117</b>	<b>124</b>	<b>53</b>	<b>27</b>	<b>10</b>	<b>5</b>
Dhalia (Part)*	190	147	74	56	59	47	36	36	19	7	2	1
Islampur	50	46	21	15	12	14	11	15	5	2	1	0
Nabinagar (Part)	140	101	53	41	47	33	25	21	14	5	1	1
Matiranga (Part)*	415	370	151	125	141	133	81	88	34	20	8	4
Kamini Memberpara	21	19	9	9	7	4	4	5	1	1	0	0
Nabaraypara	54	36	18	10	25	16	9	7	1	3	1	0
Natunpara	340	315	124	106	109	113	68	76	32	16	7	4
<b>Ward No. 03</b>	<b>362</b>	<b>425</b>	<b>117</b>	<b>133</b>	<b>125</b>	<b>158</b>	<b>86</b>	<b>96</b>	<b>26</b>	<b>26</b>	<b>8</b>	<b>12</b>
Dhalia (Part)*	362	425	117	133	125	158	86	96	26	26	8	12
Hatiyapara	100	117	33	42	44	45	12	19	11	8	0	3
Kamalakanta Karbaripara	10	7	3	0	2	2	4	3	1	2	0	0
Kazipara	165	204	45	61	56	76	50	51	10	12	4	4
Nabinagar (Part)	62	67	28	19	16	24	12	16	2	4	4	4
Palashpur (Part)	25	30	8	11	7	11	8	7	2	0	0	1
<b>Ward No. 04</b>	<b>626</b>	<b>654</b>	<b>209</b>	<b>222</b>	<b>222</b>	<b>240</b>	<b>129</b>	<b>145</b>	<b>55</b>	<b>35</b>	<b>11</b>	<b>12</b>

Administrative Unit, Location and Community	Total		5-9 Years		10-14 Years		15-19 Years		20-24 Years		25-29 Years	
	Male	Female	Male	Female	Male	Female	Male	Female	Male	Female	Male	Female
1	2	3	4	5	6	7	8	9	10	11	12	13
Dhalia (Part)*	626	654	209	222	222	240	129	145	55	35	11	12
Adarshagram Madhyapara	102	110	34	34	36	39	24	26	7	7	1	4
Azam Raypara	41	37	15	15	16	12	7	10	3	0	0	0
Badiram Karbaripara	62	68	24	22	16	21	15	16	7	6	0	3
Chakpara	15	18	5	8	5	6	3	3	2	1	0	0
Farid Dealerpara	33	39	8	10	10	17	12	5	3	6	0	1
Galupara	14	10	5	3	5	4	3	2	1	1	0	0
Islamnagar	64	64	24	21	26	28	9	12	4	3	1	0
Latu Leaderpara	48	57	19	19	18	21	6	16	4	1	1	0
Palashpur (Part)	161	161	47	57	70	65	32	31	10	6	2	2
Ramiz Keranipara	86	90	28	33	20	27	18	24	14	4	6	2
<b>Ward No. 05</b>	<b>385</b>	<b>428</b>	<b>101</b>	<b>115</b>	<b>111</b>	<b>125</b>	<b>99</b>	<b>136</b>	<b>47</b>	<b>45</b>	<b>27</b>	<b>7</b>
Matiranga (Part)*	385	428	101	115	111	125	99	136	47	45	27	7
Babupara	35	47	6	10	10	8	11	17	5	10	3	2
Chairmanpara	67	72	20	26	18	19	14	17	9	8	6	2
Charpara	123	131	31	35	36	40	32	46	15	9	9	1
Mandirpara	63	75	20	13	22	21	14	28	5	12	2	1
Mangtu Chowdhurypara	19	24	6	8	4	8	6	3	2	4	1	1
Masterpara	28	30	9	6	9	16	7	7	2	1	1	0
Puran Bazar	39	37	7	13	7	9	13	14	8	1	4	0
Quarterpara	11	12	2	4	5	4	2	4	1	0	1	0
<b>Ward No. 06</b>	<b>360</b>	<b>254</b>	<b>99</b>	<b>60</b>	<b>150</b>	<b>94</b>	<b>71</b>	<b>73</b>	<b>31</b>	<b>24</b>	<b>9</b>	<b>3</b>
Matiranga (Part)*	360	254	99	60	150	94	71	73	31	24	9	3
Bazarpara	178	65	52	16	90	21	27	19	6	7	3	2
Kalimandirpara	16	11	3	1	4	5	5	2	3	3	1	0
Matabbarpara	47	54	12	14	17	20	8	12	7	8	3	0
Nurserypara	16	22	4	5	3	11	5	5	2	1	2	0
T&T Tila	43	29	15	6	13	13	13	9	2	1	0	0
Thanatila	22	25	10	8	7	8	4	8	1	1	0	0
Wahab Daktarpara	38	48	3	10	16	16	9	18	10	3	0	1
<b>Ward No. 07</b>	<b>474</b>	<b>440</b>	<b>130</b>	<b>115</b>	<b>164</b>	<b>129</b>	<b>94</b>	<b>133</b>	<b>54</b>	<b>43</b>	<b>32</b>	<b>20</b>
Matiranga (Part)*	474	440	130	115	164	129	94	133	54	43	32	20
Baliitila	66	73	18	13	23	23	14	27	8	7	3	3
Barajalpara	46	24	5	3	15	3	18	8	5	6	3	4
Chowdhurypara	219	249	65	62	67	76	41	71	28	29	18	11
Haspatalpara	86	32	21	14	35	6	13	9	12	1	5	2
Mohammadpur	57	62	21	23	24	21	8	18	1	0	3	0
<b>Ward No. 08</b>	<b>539</b>	<b>523</b>	<b>142</b>	<b>161</b>	<b>158</b>	<b>161</b>	<b>125</b>	<b>136</b>	<b>95</b>	<b>55</b>	<b>19</b>	<b>10</b>
Bailyachhari (Part)*	297	304	71	91	75	102	74	79	65	26	12	6
Chakrapara	63	85	22	24	21	41	16	17	3	3	1	0
Kanthabagan	31	33	12	12	9	7	7	9	2	3	1	2
Pashchim Muslimpara	72	69	13	21	19	26	31	21	9	1	0	0
Purba Muslimpara	131	117	24	34	26	28	20	32	51	19	10	4
Matiranga (Part)*	242	219	71	70	83	59	51	57	30	29	7	4
Bhuiyanpara	165	133	48	43	59	37	30	32	24	19	4	2
Mestari para	77	86	23	27	24	22	21	25	6	10	3	2
<b>Ward No. 09</b>	<b>453</b>	<b>468</b>	<b>174</b>	<b>166</b>	<b>158</b>	<b>162</b>	<b>88</b>	<b>116</b>	<b>29</b>	<b>18</b>	<b>4</b>	<b>6</b>
Bailyachhari (Part)*	453	468	174	166	158	162	88	116	29	18	4	6
Bailyachhari	43	30	17	15	16	5	7	9	2	1	1	0
Chhagalnaiyapara	73	52	35	15	29	17	7	19	1	1	1	0
Dakshin Muslimpara	96	93	37	34	30	36	19	17	8	4	2	2
Joutha Khamarpara	29	25	10	11	12	6	6	8	1	0	0	0
Madhya Muslimpara	93	126	36	42	28	45	23	31	6	6	0	2
Rasulpur	83	110	28	43	32	42	18	20	5	4	0	1
Zianagar	36	32	11	6	11	11	8	12	6	2	0	1
<b>Amtali Union</b>	<b>1180</b>	<b>1214</b>	<b>462</b>	<b>459</b>	<b>415</b>	<b>471</b>	<b>209</b>	<b>237</b>	<b>76</b>	<b>32</b>	<b>18</b>	<b>15</b>
Rural	1180	1214	462	459	415	471	209	237	76	32	18	15
Urban	0	0	0	0	0	0	0	0	0	0	0	0
Amtali*	856	885	335	340	305	343	150	172	50	22	16	8
Abbas Sardarpara	45	45	16	17	15	20	7	6	5	1	2	1
Adarshapara	29	41	13	14	8	14	6	13	2	0	0	0
Adud Memberpara	26	44	9	18	9	10	6	10	1	2	1	4
Bansharinagar	34	40	14	16	13	14	6	8	1	2	0	0

Administrative Unit, Location and Community	Total		5-9 Years		10-14 Years		15-19 Years		20-24 Years		25-29 Years	
	Male	Female	Male	Female	Male	Female	Male	Female	Male	Female	Male	Female
1	2	3	4	5	6	7	8	9	10	11	12	13
Chouddagrampara	37	30	16	10	11	16	10	3	0	1	0	0
Dewan Bazar	53	54	13	21	15	16	16	15	8	2	1	0
Farid Sardarpara	20	20	8	7	8	7	2	4	2	0	0	2
Hakimpara	33	22	14	5	8	10	6	5	4	2	1	0
Headmanpara	51	43	16	14	24	20	9	9	0	0	2	0
Jafarpara	32	30	15	12	10	10	1	6	5	1	1	1
Jaliapara	68	56	30	29	24	18	12	8	2	1	0	0
Jalil Memberpara	35	29	20	12	11	16	4	1	0	0	0	0
Karalyachhari Bazarpara	97	110	33	43	38	41	15	25	8	1	3	0
Muthu Magpara	19	25	7	6	7	11	3	6	2	2	0	0
Natunpara	19	20	5	7	9	11	4	2	1	0	0	0
Nur Sardarpara	37	46	16	17	16	24	4	5	1	0	0	0
Patikumarpara	12	13	5	3	2	5	2	3	2	2	1	0
Rahim Sardarpara	22	20	11	10	6	5	5	4	0	1	0	0
Ramshira Bazar	21	23	4	11	6	3	7	9	1	0	3	0
Rashid Mestaripara	42	43	17	19	14	17	10	6	1	1	0	0
Sat Bhaiyapara	26	31	12	16	10	11	3	4	0	0	1	0
Taher Sardarpara	38	47	16	18	18	19	4	8	0	2	0	0
Upai Shingpara	39	38	15	8	15	18	6	11	3	1	0	0
Writerpara	15	8	6	3	7	4	1	1	1	0	0	0
Yasin Memberpara	6	7	4	4	1	3	1	0	0	0	0	0
Bamagumi*	324	329	127	119	110	128	59	65	26	10	2	7
Ananta Karbaripara	16	19	7	8	4	5	2	6	3	0	0	0
Apurna Karbaripara	44	46	19	15	17	22	7	7	1	0	0	2
Birashipara	21	27	10	9	9	10	2	7	0	1	0	0
Bishwaram Karbaripara	22	21	7	5	7	9	6	5	2	2	0	0
Kamalabagan	11	10	3	5	8	4	0	1	0	0	0	0
Kamini Kumarpara	40	45	17	17	8	18	8	8	6	1	1	1
Madhya Chharapara	50	37	15	12	14	11	16	9	4	3	1	2
Mohanta Kumarpara	20	13	9	5	8	7	2	1	1	0	0	0
Narikelpara	22	16	8	7	9	6	0	2	5	0	0	1
Rajapara	32	44	12	14	12	16	4	12	4	1	0	1
Sarbasiddhipara	37	39	18	20	12	15	7	4	0	0	0	0
Shailya Kumarpara	9	12	2	2	2	5	5	3	0	2	0	0
<b>Baranal Union</b>	<b>1472</b>	<b>1307</b>	<b>502</b>	<b>488</b>	<b>473</b>	<b>469</b>	<b>354</b>	<b>282</b>	<b>117</b>	<b>51</b>	<b>26</b>	<b>17</b>
Rural	1472	1307	502	488	473	469	354	282	117	51	26	17
Urban	0	0	0	0	0	0	0	0	0	0	0	0
Baranal*	941	859	337	319	301	337	218	174	72	24	13	5
Alek Chairmanpara	25	27	9	5	8	9	6	9	1	3	1	1
Ananta Karbaripara	12	12	5	6	5	5	1	0	1	1	0	0
Badu Memberpara	12	13	7	9	4	4	0	0	1	0	0	0
Board Office Bazarpara	42	39	15	13	9	13	13	9	5	3	0	1
Buttapara	59	62	27	27	18	29	10	6	4	0	0	0
Fazal Memberpara	35	17	11	6	10	8	9	3	3	0	2	0
Garjantila Marmapara	6	8	3	2	1	2	2	3	0	1	0	0
Habib Memberpara	36	36	18	19	12	10	4	4	1	2	1	1
Haricharanpara	12	12	1	4	9	3	2	5	0	0	0	0
Ibrahim Miapara	27	32	12	9	10	15	2	8	3	0	0	0
Idris Miapara	97	86	28	36	32	29	29	20	7	1	1	0
Kadamtali Chakmapara	13	21	2	5	6	7	3	8	1	0	1	1
Karim Masterpara	86	72	33	25	27	34	18	12	8	0	0	1
Kashem Memberpara	31	36	16	10	5	18	7	7	2	1	1	0
Madhu Karbairipara	4	4	0	1	1	2	1	1	2	0	0	0
Madu Miapara	49	40	25	16	10	15	10	9	4	0	0	0
Masterpara	71	55	20	23	29	21	15	8	7	3	0	0
Minnat Ali Sarderpara	41	32	12	10	16	15	10	6	2	1	1	0
Moulvipara	30	17	5	8	13	6	8	2	3	1	1	0
Muslimpara	45	33	20	11	16	16	8	6	1	0	0	0
Natunpara	17	18	6	7	7	7	4	4	0	0	0	0
New Muslimpara	20	20	4	6	5	5	9	6	1	3	1	0
Prankumarpara	16	12	5	3	6	7	5	1	0	1	0	0
Jamini Para Bgb Battalion	7	7	3	3	2	3	0	0	1	1	1	0
Thailapara	101	104	35	38	29	36	27	28	8	2	2	0

Administrative Unit, Location and Community	Total		5-9 Years		10-14 Years		15-19 Years		20-24 Years		25-29 Years	
	Male	Female	Male	Female	Male	Female	Male	Female	Male	Female	Male	Female
1	2	3	4	5	6	7	8	9	10	11	12	13
Writerpara	47	44	15	17	11	18	15	9	6	0	0	0
Tailafang*	531	448	165	169	172	132	136	108	45	27	13	12
Abdul Memberpara	32	34	14	14	9	10	7	10	2	0	0	0
Alauddin Memberpara	78	42	33	15	32	8	12	14	1	3	0	2
Ali Akbar Chairmanpara	23	18	6	9	8	5	6	3	3	1	0	0
Amin Sardarpara	27	17	8	4	10	8	8	4	1	0	0	1
Ani Chairmanpara	43	41	7	20	20	9	12	7	2	4	2	1
Bachchu Memberpara	24	27	2	7	9	8	8	11	3	1	2	0
Bankim Memberpara	7	11	4	3	1	2	1	3	0	2	1	1
Bara Paragram	25	16	5	5	4	6	8	3	8	0	0	2
Dakbangla Bazar	24	16	6	2	3	2	9	9	4	3	2	0
Gaigra Garapara	35	32	13	13	11	10	7	7	4	1	0	1
Heladulapara	31	36	11	17	9	16	7	3	4	0	0	0
Hindupara	24	28	10	11	5	9	5	5	3	1	1	2
Islampur	34	39	11	22	15	9	6	5	2	3	0	0
Jaminipara	22	23	5	9	9	8	7	4	1	2	0	0
Lalkumarpara	60	36	14	9	18	13	20	8	4	5	4	1
Ruhul Aminpara	17	10	10	6	2	1	4	3	0	0	1	0
Thowiaung Headmanpara	15	15	3	3	4	4	5	7	3	1	0	0
Tilakkumarpara	10	7	3	0	3	4	4	2	0	0	0	1
<b>Belchhari Union</b>	<b>1889</b>	<b>1857</b>	<b>585</b>	<b>624</b>	<b>681</b>	<b>739</b>	<b>419</b>	<b>401</b>	<b>154</b>	<b>75</b>	<b>50</b>	<b>18</b>
Rural	1889	1857	585	624	681	739	419	401	154	75	50	18
Urban	0	0	0	0	0	0	0	0	0	0	0	0
Ajodhya*	369	383	109	124	155	169	80	74	22	13	3	3
Barachha Karbaripara	21	13	6	7	11	6	3	0	1	0	0	0
Bazarpara	35	31	8	11	21	16	3	4	1	0	2	0
Dharmarampara	9	4	0	3	5	1	3	0	1	0	0	0
Khalil Memberpara	62	68	17	14	20	30	17	17	8	5	0	2
Malek Memberpara	22	17	3	6	10	3	6	6	3	2	0	0
Nasir Uddinpara	22	14	9	3	7	9	5	2	1	0	0	0
New Ajodhyapara	38	63	15	19	14	27	8	14	1	2	0	1
Nurnabipara	34	40	15	13	14	20	3	7	1	0	1	0
Suja Miapara	126	133	36	48	53	57	32	24	5	4	0	0
Belchhari*	544	577	173	190	185	230	131	131	46	22	9	4
Bazarpara	86	98	24	42	27	33	21	18	11	4	3	1
Dakbangla Badankumarpara	45	54	15	22	12	22	16	9	2	1	0	0
Madhya Samaj Chairmanpara	41	40	10	11	18	17	11	11	1	1	1	0
Masterpara	40	58	18	12	15	28	6	15	1	1	0	2
Nurul Islam Companypara	16	26	5	8	6	13	4	5	1	0	0	0
Ohid Memberpara	44	39	14	12	18	13	9	12	2	2	1	0
Panjabitila	65	82	20	29	21	29	15	21	9	2	0	1
Shubharanjan Headmanpara	70	78	18	23	26	34	17	17	7	4	2	0
Swarnakertila	54	46	19	17	21	19	5	7	8	3	1	0
Uttarpara	83	56	30	14	21	22	27	16	4	4	1	0
Choungrakapa*	223	199	81	83	75	80	47	32	14	3	6	1
Dewanpara	39	41	21	31	5	5	9	3	3	2	1	0
Jagat Jyoti Headmanpara	34	42	11	16	11	17	6	9	6	0	0	0
Khedapara	58	43	17	10	23	28	17	5	1	0	0	0
Rebati Karbaripara	50	37	10	11	21	13	10	11	4	1	5	1
Shashi Karbaripara	30	27	14	10	13	13	3	4	0	0	0	0
Singapara	12	9	8	5	2	4	2	0	0	0	0	0
Khedachhara*	753	698	222	227	266	260	161	164	72	37	32	10
Ambagan	108	94	33	24	48	34	21	28	5	5	1	3
Ambagan Malchan Cakmapara	13	16	2	6	6	6	2	3	3	0	0	1
Amin Chairmanpara	50	34	14	15	15	6	14	11	6	2	1	0
Bgb Headquaeter Palashpur	52	13	6	7	4	2	4	1	18	3	20	0
Dhakaiyapara	35	39	9	12	13	16	10	10	2	1	1	0
Dp Para	52	55	19	16	19	21	11	14	3	3	0	1
Hemanga Karbaripara	12	10	4	0	4	3	2	6	1	1	1	0
Haridhan Marmapara	35	20	16	6	11	6	6	6	2	2	0	0
Kalamia Leaderpara	37	56	11	15	10	23	12	15	2	3	2	0
Karchandra Karbaripara	13	9	1	3	3	3	6	1	2	2	1	0
Khaleq Leaderpara	106	81	27	25	40	26	27	15	10	11	2	4



Administrative Unit, Location and Community	Total		5-9 Years		10-14 Years		15-19 Years		20-24 Years		25-29 Years	
	Male	Female	Male	Female	Male	Female	Male	Female	Male	Female	Male	Female
1	2	3	4	5	6	7	8	9	10	11	12	13
Manu Memberpara	6	15	3	5	1	8	2	2	0	0	0	0
Rabisundar Chakmapara	61	70	25	25	22	29	12	16	2	0	0	0
Sudhirkumarpara	20	22	5	10	6	5	7	7	1	0	1	0
Taipapara	63	64	17	19	25	31	10	12	10	2	1	0
Upendra Headmanpara	72	84	25	34	31	35	11	13	5	1	0	1
Wazed Memberpara	18	16	5	5	8	6	4	4	0	1	1	0
<b>Gumti Union</b>	<b>1929</b>	<b>1755</b>	<b>623</b>	<b>664</b>	<b>737</b>	<b>662</b>	<b>391</b>	<b>357</b>	<b>136</b>	<b>63</b>	<b>42</b>	<b>9</b>
Rural	1522	1348	484	497	579	524	312	280	113	41	34	6
Urban	407	407	139	167	158	138	79	77	23	22	8	3
Badalchara*	63	47	28	23	27	18	5	5	3	1	0	0
Bhangamura-2	10	4	5	3	5	1	0	0	0	0	0	0
Bumungkaraipara	19	11	9	5	6	4	1	2	3	0	0	0
Dhankumarpara	1	3	1	1	0	2	0	0	0	0	0	0
Kaptala	1	1	1	1	0	0	0	0	0	0	0	0
Pabankumarpara	25	17	7	8	14	6	4	2	0	1	0	0
Rajendrapara	7	11	5	5	2	5	0	1	0	0	0	0
Bandarchhara*	407	407	139	167	158	138	79	77	23	22	8	3
Abukhan Memberpara	20	31	9	12	6	12	2	7	3	0	0	0
Galamonipara	58	59	22	24	17	18	16	14	2	3	1	0
Jaharlal Headmanpara	21	9	2	3	10	4	8	1	1	1	0	0
Jatindrapara	18	15	3	5	8	4	2	1	3	4	2	1
Kalingapara	43	46	14	24	15	16	9	5	3	1	2	0
Lalindrapara	37	34	12	19	16	12	9	3	0	0	0	0
Mamtaz Sardarpara	19	17	4	6	11	5	2	4	2	2	0	0
Mohan Gazipara	24	18	7	5	8	6	5	3	2	3	2	1
Munaf Munsipara	42	43	14	19	18	17	8	7	2	0	0	0
Nur Islampara	59	61	28	29	22	15	6	12	2	4	1	1
Sampritipara	52	54	22	17	21	21	7	15	2	1	0	0
Udaykumarpara	14	20	2	4	6	8	5	5	1	3	0	0
Gargarianal*	667	581	194	203	247	224	147	138	66	13	13	3
Ali Ahammad Masterpara	189	143	43	39	82	58	36	38	22	7	6	1
Ali Memberpara	33	24	13	9	12	13	3	2	3	0	2	0
Asmat Ali Sardarpara	59	77	24	24	22	38	10	14	2	1	1	0
Bahdurpara	32	39	8	14	11	13	9	12	3	0	1	0
Bhagyadhan Memberpara	40	47	8	14	15	20	13	12	4	0	0	1
Malek Masterpara	50	40	12	14	19	11	13	13	5	1	1	1
Mana Memberpara	39	32	12	14	13	9	11	9	3	0	0	0
Samsu Sardarpara	37	43	12	26	13	11	9	6	3	0	0	0
Satbhaiyapara	50	26	20	10	14	9	10	6	5	1	1	0
Taiyab Memberpara	43	38	11	12	18	16	9	9	5	1	0	0
Master Para	54	40	18	15	15	15	12	9	8	1	1	0
Muslim Para	41	32	13	12	13	11	12	8	3	1	0	0
Gumati*	655	613	204	217	253	244	145	124	34	25	19	3
Alim Writerpara	104	84	42	33	31	29	17	17	11	5	3	0
Balichandrapara	66	72	21	30	25	28	18	11	1	3	1	0
Bazarpara	54	10	6	4	44	3	2	3	0	0	2	0
Birendrakishorpara	48	64	13	23	19	16	13	18	2	6	1	1
Chairmanpara	13	15	4	7	5	3	2	5	2	0	0	0
Hajipara	49	50	18	21	21	24	9	4	0	0	1	1
Kalapanipara	39	44	8	14	11	20	17	9	2	1	1	0
Mahabub Memberpara	34	30	9	9	11	13	12	8	2	0	0	0
Majumdarpara	84	65	29	18	28	29	13	14	8	3	6	1
Mansur Contractorpara	38	42	13	11	15	19	9	11	1	1	0	0
Muslim Memberpara	38	38	12	14	9	16	11	5	3	3	3	0
Nur Islam Memberpara	41	50	18	16	12	21	8	10	2	3	1	0
Uttar Shantipur	47	49	11	17	22	23	14	9	0	0	0	0
Makhum Taisa*	137	107	58	54	52	38	15	13	10	2	2	0
Bhangamura-1	11	6	7	4	4	1	0	0	0	1	0	0
Gokulmanipara	32	22	10	10	9	8	6	4	5	0	2	0
Kanskaupara	30	20	13	5	11	12	4	2	2	1	0	0
Keshab Mahazanpara	40	40	21	26	14	11	2	3	3	0	0	0
Matindra Headmanpara	11	10	6	5	4	3	1	2	0	0	0	0
Taranipara	13	9	1	4	10	3	2	2	0	0	0	0

Administrative Unit, Location and Community	Total		5-9 Years		10-14 Years		15-19 Years		20-24 Years		25-29 Years	
	Male	Female	Male	Female	Male	Female	Male	Female	Male	Female	Male	Female
1	2	3	4	5	6	7	8	9	10	11	12	13
<b>Matiranga Union</b>	<b>1811</b>	<b>1702</b>	<b>743</b>	<b>676</b>	<b>624</b>	<b>624</b>	<b>296</b>	<b>309</b>	<b>119</b>	<b>75</b>	<b>29</b>	<b>18</b>
Rural	1811	1702	743	676	624	624	296	309	119	75	29	18
Urban	0	0	0	0	0	0	0	0	0	0	0	0
Abhya*	244	237	113	109	95	84	26	34	8	7	2	3
Abhyapara	4	3	3	1	1	1	0	1	0	0	0	0
Chaksripara	16	19	6	5	4	7	2	6	4	1	0	0
Dhamaipara	46	50	23	24	12	16	9	8	1	1	1	1
Dinabandhupara	20	17	10	9	10	6	0	1	0	0	0	1
Garjantila	4	8	1	3	2	4	1	1	0	0	0	0
Hazachhara	20	17	8	10	12	3	0	4	0	0	0	0
Jari Chandrapara	18	31	7	14	7	12	3	2	1	2	0	1
Jatinpara	17	8	6	5	8	3	3	0	0	0	0	0
Majrapara	8	5	4	4	4	1	0	0	0	0	0	0
Nilanga Headmanpara	34	28	22	18	8	5	1	3	2	2	1	0
Rupaisingpara	26	24	11	6	11	12	4	5	0	1	0	0
Shraban Chandrapara	7	6	4	3	3	3	0	0	0	0	0	0
Taisakathang Karbaripara	12	11	5	4	5	6	2	1	0	0	0	0
Thangthungpara	12	10	3	3	8	5	1	2	0	0	0	0
Alutila (Part)*	344	353	113	118	129	143	56	63	36	23	10	6
Ashutosh Karbaripara	14	17	6	7	4	8	3	2	1	0	0	0
Byangamara	63	64	14	17	19	28	15	15	11	4	4	0
Chouddakharpara	10	14	3	4	3	6	2	4	2	0	0	0
Dulchhari	18	20	7	7	9	10	1	1	1	2	0	0
Ichhachhara	37	36	16	10	15	16	5	9	1	1	0	0
Ichhachhara Muslimpara	64	51	22	20	25	23	13	6	4	2	0	0
Jumia Punarbasan	66	65	22	26	19	14	10	12	9	8	6	5
Kulpara	17	20	7	7	8	11	2	1	0	1	0	0
Premranjanpara	7	7	2	2	5	5	0	0	0	0	0	0
Ramdayalpara	18	24	8	8	6	10	3	6	1	0	0	0
Sapmara	16	16	3	6	6	5	1	4	6	1	0	0
Khelakumar Para	14	19	3	4	10	7	1	3	0	4	0	1
Daldali*	243	201	106	80	82	72	29	39	23	9	3	1
Bhaktapara	13	4	5	3	5	1	1	0	1	0	1	0
Bireandra Karbaripara	57	40	19	15	25	12	9	11	4	2	0	0
Chandrapurna Karbaripara	16	24	11	13	3	5	1	2	0	3	1	1
Daya Headmanpara	25	28	11	7	5	14	4	7	5	0	0	0
Dharanimohan Karbaripara	27	27	16	11	8	11	2	4	0	1	1	0
Digindra Karbaripara	5	8	4	3	1	3	0	2	0	0	0	0
Haripurna Karbaripara	32	17	15	11	12	2	1	4	4	0	0	0
Hayachandrapara	0	1	0	1	0	0	0	0	0	0	0	0
Kanthalipara	24	16	10	5	6	8	6	2	2	1	0	0
Karala Senpara	7	3	3	0	0	0	0	0	4	0	0	0
Rabichandrapara	2	5	1	3	1	0	0	2	0	0	0	0
Tapta Masterpara	35	28	11	5	16	16	5	5	3	2	0	0
Dhalia (Part)*	99	79	27	21	35	28	33	24	1	4	3	2
Brajendrapara	86	70	23	17	31	24	28	23	1	4	3	2
Lambachhara	13	9	4	4	4	4	5	1	0	0	0	0
Taikatang*	220	201	87	83	75	73	36	36	16	8	6	1
Berai Chandra Karbaripara	9	13	2	5	2	4	5	4	0	0	0	0
Hachukpara	16	17	4	7	10	4	2	6	0	0	0	0
Hirendralal Karbaripara	36	29	14	9	13	13	7	6	2	1	0	0
Hridoy Memberpara	50	51	12	20	20	18	10	12	7	1	1	0
Kamalcharan Karbaripara	13	6	3	2	5	3	2	0	2	1	1	0
Kappara	14	20	8	12	1	5	4	2	1	1	0	0
Khedapara	7	10	1	4	3	4	3	1	0	1	0	0
Narayan Sen Karbaripara	14	11	12	9	1	2	0	0	0	0	1	0
Ramananda Headmanpara	40	34	23	12	12	16	2	2	1	3	2	1
Taikathangpara	8	6	3	1	3	3	0	2	1	0	1	0
Thapaipara	13	4	5	2	5	1	1	1	2	0	0	0
Wachhu*	661	631	297	265	208	224	116	113	35	24	5	5
Abhyamukh Dhanirampara	56	66	25	33	22	25	8	6	1	1	0	1
Bazar Chowdhurypara	52	63	20	26	16	25	11	11	4	1	1	0
Bilpara	23	13	10	8	6	2	7	1	0	2	0	0

Administrative Unit, Location and Community	Total		5-9 Years		10-14 Years		15-19 Years		20-24 Years		25-29 Years	
	Male	Female	Male	Female	Male	Female	Male	Female	Male	Female	Male	Female
1	2	3	4	5	6	7	8	9	10	11	12	13
Chilokpara	12	11	5	4	5	6	2	1	0	0	0	0
Dantirampara	24	23	7	7	8	13	9	1	0	1	0	1
Dp Para	10	13	6	1	1	7	3	5	0	0	0	0
Gaganchandra Karbaripara	37	29	15	14	15	7	3	7	3	1	1	0
Gokulpara	49	52	24	26	13	14	10	12	2	0	0	0
Headmanpara	30	31	12	7	11	12	4	8	3	4	0	0
Jaminichhara	20	19	17	13	3	6	0	0	0	0	0	0
Lakkhichhara	27	12	18	7	4	3	2	1	2	1	1	0
Munsipara	19	17	10	9	8	6	1	2	0	0	0	0
Narachandra Karbaripara	9	10	4	4	0	4	3	2	2	0	0	0
No. 1 Rubber Bagan	43	51	8	17	25	15	9	16	0	2	1	1
No. 2 Rubber Bagan	22	30	7	7	6	17	7	5	2	1	0	0
No. 3 Rubber Bagan	13	10	1	1	5	7	6	2	1	0	0	0
No. 4 Rubber Bagan	35	27	17	11	12	11	5	4	1	1	0	0
Rengkhayongpara	55	40	28	21	10	13	9	3	7	2	1	1
Sadaypara	13	7	5	0	4	1	3	6	1	0	0	0
Sadiapara	33	21	22	12	7	5	2	2	2	2	0	0
Shichokpara	11	19	5	7	2	7	3	5	1	0	0	0
Taikumbapara	32	49	16	21	10	13	4	10	2	4	0	1
Thangtungpara	36	18	15	9	15	5	5	3	1	1	0	0
<b>Tabalchhari Union</b>	<b>2425</b>	<b>2241</b>	<b>837</b>	<b>818</b>	<b>854</b>	<b>824</b>	<b>541</b>	<b>490</b>	<b>161</b>	<b>91</b>	<b>32</b>	<b>18</b>
Rural	2425	2241	837	818	854	824	541	490	161	91	32	18
Urban	0	0	0	0	0	0	0	0	0	0	0	0
Barabil*	2059	1891	720	700	737	719	457	398	117	60	28	14
Adarshagram	89	93	30	29	37	37	20	25	1	2	1	0
Bhagyapara	70	73	21	35	30	22	16	14	3	2	0	0
Comilla Tila	99	98	44	39	35	33	14	25	5	1	1	0
Dewanpara	136	96	48	34	47	46	26	14	13	2	2	0
Dhanmia Sardarpara	45	51	14	17	17	20	9	11	4	2	1	1
Hajipara	75	81	28	32	25	35	18	13	4	1	0	0
Harun Sardarpara	96	69	32	23	27	26	27	16	10	4	0	0
Ichhamara	20	13	7	5	6	5	5	1	2	1	0	1
Idris Sardarpara	67	71	25	26	21	29	18	10	3	5	0	1
Kala Mia Sardarpara	22	14	6	3	8	6	5	4	3	1	0	0
Khan Majumdarpara	44	45	15	18	16	16	7	10	5	1	1	0
Mahila Madrasapara	90	86	24	20	41	35	21	24	4	5	0	2
Milan Karbaripara	33	44	9	15	14	7	10	18	0	4	0	0
Mohammadpur	28	29	8	9	9	10	8	7	2	3	1	0
Mollapara	21	29	3	8	11	8	7	10	0	1	0	2
Muslimpara	96	61	36	18	30	24	19	17	7	2	4	0
Noapara	111	99	44	48	45	34	18	14	4	2	0	1
Raja Mongal Karbaripara	38	36	14	11	12	16	8	9	4	0	0	0
Rambabur Deba	91	83	35	36	32	30	13	16	7	1	4	0
Ramzan Memberpara	28	31	9	11	13	14	6	6	0	0	0	0
Saodagarpara	57	60	22	22	20	24	11	12	4	2	0	0
Sarkarpara	89	100	28	40	32	36	21	23	7	1	1	0
Seru Sardarpara	140	115	48	43	50	43	37	21	2	6	3	2
Serumia Sardarpara	72	51	35	23	15	20	14	8	7	0	1	0
Singhapara	107	92	36	36	43	30	21	23	2	3	5	0
Talukdarpara	32	36	8	9	7	18	14	7	3	1	0	1
Tulatali	147	149	56	61	53	61	35	24	2	2	1	1
Tuna Mia Mamberpara	116	86	35	29	41	34	29	16	9	5	2	2
Tabalchhari*	366	350	117	118	117	105	84	92	44	31	4	4
Bhuiyanpara	50	34	10	15	13	6	21	9	6	4	0	0
Bongpara	28	30	14	8	6	11	7	9	1	1	0	1
Hajipara	34	30	8	14	15	11	6	3	5	1	0	1
Haspatalpara	29	22	9	4	9	6	5	9	5	2	1	1
Karim Masterpara	28	16	8	5	10	2	5	7	5	2	0	0
Madrasapara	80	85	25	27	25	27	21	26	9	5	0	0
Maktabpara	53	57	17	22	18	18	8	12	8	5	2	0
Masterpara	11	14	3	5	3	3	1	3	3	2	1	1
Mongjai Karbaripara	53	62	23	18	18	21	10	14	2	9	0	0
<b>Taindang Union</b>	<b>1893</b>	<b>1630</b>	<b>652</b>	<b>604</b>	<b>700</b>	<b>611</b>	<b>430</b>	<b>354</b>	<b>89</b>	<b>51</b>	<b>22</b>	<b>10</b>

Administrative Unit, Location and Community	Total		5-9 Years		10-14 Years		15-19 Years		20-24 Years		25-29 Years	
	Male	Female	Male	Female	Male	Female	Male	Female	Male	Female	Male	Female
1	2	3	4	5	6	7	8	9	10	11	12	13
Rural	1893	1630	652	604	700	611	430	354	89	51	22	10
Urban	0	0	0	0	0	0	0	0	0	0	0	0
Achalang*	643	610	217	237	225	211	156	135	34	22	11	5
Abu Taher Sardarpara	48	59	16	17	16	22	12	18	4	2	0	0
Bagapara	52	44	23	21	18	19	8	4	2	0	1	0
Barek Leaderpara	54	66	19	30	17	21	14	15	4	0	0	0
Habib Mamberpara	78	50	27	20	23	18	22	8	5	3	1	1
Hedayet Ullah Sardarpara	65	46	22	21	24	17	15	6	3	1	1	1
Islampur	74	78	22	28	30	30	14	15	6	4	2	1
Krishnadayal Sardarpara	7	5	1	0	2	3	1	2	1	0	2	0
Mamataz Sardarpara	33	43	12	21	10	10	10	10	0	2	1	0
Manudas Memberpara	22	20	6	6	5	5	6	8	5	1	0	0
Marmapara	45	46	15	20	21	7	9	16	0	2	0	1
Saheb Ali Sardarpara	73	57	21	23	33	20	17	12	0	2	2	0
Sarbeshwarpara	28	31	10	10	7	9	9	7	1	4	1	1
Sobhan Sardarpara	64	65	23	20	19	30	19	14	3	1	0	0
Taindang*	1250	1020	435	367	475	400	274	219	55	29	11	5
Baghmara	59	43	23	20	26	21	10	2	0	0	0	0
Bandar Singpara	25	23	14	10	8	10	3	2	0	1	0	0
Batitila	10	11	5	5	4	4	1	1	0	1	0	0
Battali	166	108	50	40	59	39	48	27	9	1	0	1
Bazartila	243	152	79	50	95	53	53	42	14	6	2	1
Headmanpara	50	50	19	18	17	16	11	13	2	3	1	0
Majhpara	187	182	49	67	69	65	54	40	12	9	3	1
Muslimpara	105	99	48	30	38	44	17	24	2	1	0	0
Noapara	198	186	76	69	80	68	33	43	7	5	2	1
Porabari	58	51	24	21	20	19	12	10	2	1	0	0
Sinduk Depapara	75	51	27	15	26	26	20	10	2	0	0	0
Tanaikyapara	59	52	15	20	26	27	11	5	4	0	3	0
Tango Mahajanpara	15	12	6	2	7	8	1	0	1	1	0	1
<b>Panchhari Upazila</b>	<b>8268</b>	<b>8238</b>	<b>2855</b>	<b>2759</b>	<b>2678</b>	<b>2712</b>	<b>1736</b>	<b>2008</b>	<b>720</b>	<b>545</b>	<b>279</b>	<b>214</b>
Rural	4389	4270	1508	1463	1478	1435	931	1027	335	253	137	92
Urban	3879	3968	1347	1296	1200	1277	805	981	385	292	142	122
<b>Chengi Union</b>	<b>981</b>	<b>968</b>	<b>344</b>	<b>329</b>	<b>306</b>	<b>288</b>	<b>199</b>	<b>248</b>	<b>94</b>	<b>76</b>	<b>38</b>	<b>27</b>
Rural	0	0	0	0	0	0	0	0	0	0	0	0
Urban	981	968	344	329	306	288	199	248	94	76	38	27
Chengi*	981	968	344	329	306	288	199	248	94	76	38	27
Amarendrapara	26	20	10	5	7	8	5	6	4	1	0	0
Angjapara	31	17	12	5	5	5	12	6	1	1	1	0
Brajamohanpara	15	21	2	10	7	2	4	3	2	6	0	0
Buddharampara	33	42	8	13	9	9	9	15	6	4	1	1
Chandra Karbaripara	61	60	24	18	16	21	10	12	6	5	5	4
Dhanyachandrapara	76	49	19	18	22	14	24	11	8	2	3	4
Durgamanipara	31	49	5	23	13	17	8	9	4	0	1	0
Jagat Mohanpara	56	51	20	12	12	18	15	12	5	9	4	0
Jagat Senpara	17	16	10	5	4	9	3	1	0	0	0	1
Jitendrapara	64	46	25	10	26	20	10	13	2	2	1	1
Jubanashwapara	37	44	15	16	13	15	4	11	3	1	2	1
Karap Chandrapara	30	33	7	8	7	7	9	14	6	4	1	0
Karunamohanpara	13	15	4	3	6	4	1	5	2	3	0	0
Khargapara	51	57	21	23	18	23	11	9	1	0	0	2
Kinadhan Baidyapara	44	58	14	19	11	12	8	16	9	8	2	3
Kinamanipara	6	12	2	6	3	3	1	2	0	1	0	0
Lakshmi Rampara	19	15	5	3	7	3	4	7	2	2	1	0
Lambupara	44	50	16	17	15	13	6	15	6	3	1	2
Lendiapara	24	29	6	7	9	6	4	9	3	3	2	4
Madhu Mangalpara	29	21	7	4	9	2	7	11	4	3	2	1
Mangaldhanpara	18	17	3	8	9	3	3	5	1	1	2	0
Matulipara	4	9	1	3	2	2	1	3	0	1	0	0
Natunpara	3	6	2	0	0	5	1	1	0	0	0	0
Nilamani Headmanpara	35	36	6	11	14	9	9	9	4	6	2	1
Pettuyapara	21	26	9	11	8	10	3	3	1	2	0	0
Pushta Raypara	39	15	24	7	10	7	3	1	1	0	1	0

Administrative Unit, Location and Community	Total		5-9 Years		10-14 Years		15-19 Years		20-24 Years		25-29 Years	
	Male	Female	Male	Female	Male	Female	Male	Female	Male	Female	Male	Female
1	2	3	4	5	6	7	8	9	10	11	12	13
Raj Mohan Para	3	11	1	5	0	2	0	1	1	2	1	1
Ramanipara	17	16	7	7	7	5	3	4	0	0	0	0
Ratnasenpara	20	17	7	5	8	2	4	8	1	2	0	0
Shamvu Ray Para	67	65	33	27	17	18	8	17	6	3	3	0
Subalchandra Para	16	15	4	6	5	5	3	4	3	0	1	0
Surja Mohan Para	20	25	8	10	4	8	5	5	2	1	1	1
Takshmi Ray Para	11	5	7	4	3	1	1	0	0	0	0	0
<b>Latiban Union</b>	<b>1274</b>	<b>1246</b>	<b>432</b>	<b>460</b>	<b>422</b>	<b>390</b>	<b>257</b>	<b>274</b>	<b>116</b>	<b>87</b>	<b>47</b>	<b>35</b>
Rural	1274	1246	432	460	422	390	257	274	116	87	47	35
Urban	0	0	0	0	0	0	0	0	0	0	0	0
Jugalchhari*	370	360	131	130	125	123	65	71	39	28	10	8
Mogli Mohan Para	31	23	10	11	11	6	8	5	2	1	0	0
Bamvupara	29	32	7	12	9	10	6	7	6	1	1	2
Chhota Bari	28	34	7	6	11	14	7	11	2	3	1	0
Singsa Para	59	52	22	21	23	13	10	14	4	4	0	0
Bagan Para	40	42	13	11	13	17	7	6	6	8	1	0
Heladhulapara	36	27	19	13	16	12	1	1	0	1	0	0
Kangchairipara	68	56	16	11	21	15	14	18	11	8	6	4
Katal Manipara	62	62	32	28	15	26	7	6	7	1	1	1
Dhani Kumar Para	3	8	2	7	1	1	0	0	0	0	0	0
Gunadhar Para	6	10	1	6	4	1	1	2	0	0	0	1
Lakkiranjan Para	8	14	2	4	1	8	4	1	1	1	0	0
Latiban*	904	886	301	330	297	267	192	203	77	59	37	27
Balipara	33	18	13	10	13	3	5	4	2	1	0	0
Chandranathpara	52	48	14	16	9	16	22	10	4	5	3	1
Dakkhin Nalkata	37	48	11	14	8	19	13	11	5	4	0	0
Dhukhirampara	10	11	4	4	4	4	2	1	0	1	0	1
Durchharipara	38	39	14	12	10	12	9	13	5	2	0	0
Chandra Sen Para	8	11	3	6	2	3	3	1	0	0	0	1
Gangarampara	27	37	13	20	9	9	1	5	3	3	1	0
Harisadhanpara	12	12	4	3	3	5	2	4	0	0	3	0
Headmanpara	15	12	4	3	3	3	7	3	1	0	0	3
Horendra Para	5	9	2	2	1	4	1	3	0	0	1	0
Jamin Dhanpara	37	40	8	18	17	8	7	12	4	2	1	0
Jurcharipara	11	10	7	5	2	3	1	1	1	1	0	0
Kanaraypara	21	13	9	7	10	4	1	1	1	0	0	1
Karigarpara	44	43	18	19	16	14	4	4	4	5	2	1
Khamarpara	4	4	1	2	1	1	1	0	1	1	0	0
Kishtamohanpara	8	8	3	2	4	4	1	2	0	0	0	0
Lila Mohanpara	36	37	12	10	14	7	3	7	6	9	1	4
Lalit Mohan Para	8	16	5	5	2	3	0	7	1	1	0	0
Madhupara	39	40	9	19	18	18	9	3	2	0	1	0
Nabin Chanpara	33	31	9	10	15	11	5	8	1	1	3	1
Nabinchandrapara	39	48	13	14	5	9	13	21	6	3	2	1
Oklaymasharapara	8	4	4	1	1	2	0	0	3	0	0	1
Porabari	26	13	5	5	9	3	12	3	0	2	0	0
Pradippara	39	40	14	13	10	15	8	8	3	2	4	2
Pulinpur	46	48	19	16	15	18	4	5	5	8	3	1
Purba Nalkata	38	26	10	11	12	6	11	9	1	0	4	0
Prannya Para	10	7	8	2	1	2	1	3	0	0	0	0
Bhaggya Mohajan Para	4	2	1	1	1	1	1	0	1	0	0	0
Ramshingpara	55	35	20	15	16	15	12	5	4	0	3	0
Rejamanipara	12	21	2	8	4	4	4	9	1	0	1	0
Sukra Mohan Para	8	11	2	4	3	2	1	4	1	1	1	0
Shantiranjanpara	12	13	2	3	5	4	3	5	1	0	1	1
Tridibeshor Para	19	27	4	15	7	3	7	8	1	0	0	1
Ugyajaipara	68	50	15	13	34	20	13	11	4	4	2	2
Uttar Nalkata	42	54	19	22	13	12	5	12	5	3	0	5
<b>Logang Union</b>	<b>1455</b>	<b>1422</b>	<b>497</b>	<b>462</b>	<b>465</b>	<b>466</b>	<b>349</b>	<b>378</b>	<b>103</b>	<b>85</b>	<b>41</b>	<b>31</b>
Rural	1455	1422	497	462	465	466	349	378	103	85	41	31
Urban	0	0	0	0	0	0	0	0	0	0	0	0
Bara Panchhari*	440	401	167	161	153	132	86	89	25	15	9	4
Alendrapara	23	15	12	9	9	4	2	2	0	0	0	0

Administrative Unit, Location and Community	Total		5-9 Years		10-14 Years		15-19 Years		20-24 Years		25-29 Years	
	Male	Female	Male	Female	Male	Female	Male	Female	Male	Female	Male	Female
1	2	3	4	5	6	7	8	9	10	11	12	13
Bengapara	8	6	6	1	2	5	0	0	0	0	0	0
Bidyamohanpara	19	9	7	3	8	3	4	2	0	0	0	1
Birendra Karbaripara	27	31	4	9	9	5	11	10	2	5	1	2
Chitta Ranjon Para	7	16	3	7	1	5	2	4	0	0	1	0
Fatemanagar	130	119	43	48	40	42	31	24	12	5	4	0
Ganjapara	4	5	1	1	2	1	1	3	0	0	0	0
Purna Kumar Para	41	41	12	14	21	11	7	15	0	1	1	0
Joutha Khamarpara	4	5	2	2	1	2	1	0	0	1	0	0
Kashipara	28	20	17	10	7	8	2	2	2	0	0	0
Niladhanpara	19	15	5	7	9	3	5	5	0	0	0	0
Dino Bandu Para	10	15	1	11	9	2	0	2	0	0	0	0
Pashchim Madan Karbaripara	13	9	6	4	2	3	4	1	1	1	0	0
Patikumarpara	30	27	14	9	10	14	6	4	0	0	0	0
Pradippara	9	9	3	3	4	4	0	2	2	0	0	0
Ramtanupara	31	26	18	12	10	7	1	6	1	0	1	1
Riyang Chharapara	11	7	4	2	2	2	3	3	2	0	0	0
Saontalpara	2	6	0	3	2	2	0	1	0	0	0	0
Sindukumarpara	7	5	5	0	2	4	0	1	0	0	0	0
Takkupedapara	9	6	2	2	1	2	4	1	2	1	0	0
Perachara Marma Para	8	9	2	4	2	3	2	1	1	1	1	0
Logang*	1015	1021	330	301	312	334	263	289	78	70	32	27
Abinashpara	27	24	11	8	7	9	7	6	1	1	1	0
Anandamohanpara	13	29	2	7	4	9	5	8	2	5	0	0
Anilpara	24	15	6	0	8	8	6	4	4	3	0	0
Anil Chandra Para	14	13	6	10	3	0	4	3	0	0	1	0
Baburapara	25	28	4	2	6	8	7	13	4	4	4	1
Bharatbarshapara	22	22	4	8	9	7	6	6	3	1	0	0
Brihat Chandrapara	35	41	11	9	14	12	7	16	3	2	0	2
Barendra Karbari Para	22	30	8	8	7	12	5	5	1	4	1	1
Battya Karbari Para	9	3	4	1	2	1	2	1	1	0	0	0
Birajoy Karbari Para	27	15	10	5	8	7	8	3	1	0	0	0
Chikan Chanpara	43	32	14	6	12	16	12	7	4	3	1	0
Dhudukchhara	33	39	10	15	10	10	7	10	4	2	2	2
Dayal Karbari Para	11	3	4	1	5	1	2	1	0	0	0	0
Ghilatalipara	10	18	3	8	4	6	2	4	0	0	1	0
Hatimarapara	20	25	1	5	9	8	8	7	1	3	1	2
Jatishpara	8	5	2	3	4	2	2	0	0	0	0	0
Kharga Para	8	5	4	2	2	2	1	1	1	0	0	0
Krishna Karbari Para	4	2	3	1	1	0	0	1	0	0	0	0
Kalaram Para	44	54	13	19	13	10	14	24	2	1	2	0
Logang Bazar Para	34	58	10	19	10	17	11	16	2	5	1	1
Lal Mohan Para	13	9	4	1	3	1	5	4	1	2	0	1
Logang Char Para	34	25	10	14	8	6	12	4	4	1	0	0
Madhuram Para	15	13	8	6	5	4	1	3	1	0	0	0
Madhu Ranjan Para	12	19	3	4	2	8	4	5	1	0	2	2
Muni Karbaripara	22	29	4	6	7	10	9	6	0	6	2	1
Niharbindu Para	3	4	0	2	2	0	1	2	0	0	0	0
Pahar Chan Para	13	20	1	4	4	8	7	7	1	1	0	0
Prabhu Manipara	25	22	5	4	8	9	8	7	2	0	2	2
Premkumarpara	8	20	6	11	2	9	0	0	0	0	0	0
Paschim Babura Para	18	17	8	6	5	6	3	3	2	2	0	0
Prabin Mohan Karbari Para	14	13	3	7	4	3	6	2	1	1	0	0
Prashanta Para	20	8	4	1	5	5	5	2	5	0	1	0
Pravu Ranjan Karbari Para	10	10	2	1	3	7	5	1	0	1	0	0
Rabidhanpara	25	24	13	6	10	8	1	10	1	0	0	0
Rajendrapara	12	12	3	3	4	2	3	5	1	0	1	2
Ranjanpara	17	11	7	7	2	1	7	2	0	1	1	0
Rupsenpara	38	25	13	5	8	8	8	7	6	3	3	2
Shachindra Karbaripara	11	15	2	2	7	6	1	7	0	0	1	0
Shova Chandra Para	20	21	6	9	9	9	4	2	1	1	0	0
Shanti Ranjan Para	19	13	8	3	6	4	2	4	2	2	1	0
Snehamohan Para	7	6	3	3	3	2	1	1	0	0	0	0



Administrative Unit, Location and Community	Total		5-9 Years		10-14 Years		15-19 Years		20-24 Years		25-29 Years	
	Male	Female	Male	Female	Male	Female	Male	Female	Male	Female	Male	Female
1	2	3	4	5	6	7	8	9	10	11	12	13
Sukhamani Para	14	15	2	4	5	5	6	5	0	1	1	0
Shanti Nagor Dakkhin Para	24	27	5	7	9	11	8	6	1	3	1	0
Shanti Nagor Moddya Para	40	38	18	10	9	11	10	16	3	1	0	0
Shanti Nagor Paschim Para	27	15	14	3	8	5	5	7	0	0	0	0
Shanti Nagor Uttar Para	28	27	12	9	11	5	4	9	0	2	1	2
Shanti Tila	3	3	0	0	2	0	1	2	0	1	0	0
Sheneha Mohan Karbari Para	14	12	4	3	4	5	5	3	1	0	0	1
Shanti Bikash Para	15	21	6	6	3	5	5	6	1	3	0	1
Shanti Kumar Boudya Para	16	19	6	5	4	6	4	6	2	1	0	1
Uttar Dudukchara Para	45	47	20	12	12	20	6	9	7	3	0	3
<b>Panchhari Union</b>	<b>2898</b>	<b>3000</b>	<b>1003</b>	<b>967</b>	<b>894</b>	<b>989</b>	<b>606</b>	<b>733</b>	<b>291</b>	<b>216</b>	<b>104</b>	<b>95</b>
Rural	0	0	0	0	0	0	0	0	0	0	0	0
Urban	2898	3000	1003	967	894	989	606	733	291	216	104	95
Pujgang*	2898	3000	1003	967	894	989	606	733	291	216	104	95
Abanipara	60	42	20	16	18	11	15	11	6	3	1	1
Achai Mahajan Para	24	34	6	4	5	14	4	11	7	3	2	2
Adi Tripura Para	63	71	22	12	16	29	18	21	6	8	1	1
Akkhaypara	50	39	21	16	12	11	11	9	4	2	2	1
Ali Charanpara	40	42	18	11	16	23	4	8	2	0	0	0
Army Zone	0	0	0	0	0	0	0	0	0	0	0	0
Ayub Ali Memberpara	64	53	24	24	16	22	19	6	4	0	1	1
Baishakh Kumarpara	12	4	10	1	1	2	1	1	0	0	0	0
Batyapara	15	12	8	7	5	2	1	3	1	0	0	0
Bazarpara	94	102	38	37	23	27	18	24	11	12	4	2
Bgb Zone	9	13	2	5	3	2	2	0	0	4	2	2
Bir Kumarpara	6	6	4	3	2	2	0	1	0	0	0	0
Buddhamanipara	16	14	10	10	2	3	3	1	0	0	1	0
Chowdhurypara	22	23	5	6	8	1	5	9	3	3	1	4
Colonypara	115	113	30	31	39	37	30	26	9	9	7	10
Ali Chan Para	41	44	21	19	13	18	4	5	3	1	0	1
Damdama	223	213	88	69	80	76	32	54	19	8	4	6
Debamitrapara	16	12	3	4	9	3	3	4	1	1	0	0
Debendrapara	29	35	11	7	11	11	2	7	5	7	0	3
Deghal Chharipara	15	8	8	4	6	3	1	1	0	0	0	0
Dhighiraypara	0	1	0	1	0	0	0	0	0	0	0	0
Fupuchan Para	6	13	4	4	1	8	1	1	0	0	0	0
Gaganchandrapara	61	64	22	19	21	20	12	13	6	7	0	5
Brick Field Para	40	53	15	22	14	15	6	15	4	1	1	0
Brisha Mohan Para	24	26	11	14	4	3	5	7	3	2	1	0
Haladharpara	24	27	11	10	8	10	4	5	0	2	1	0
Hasannagar	97	111	27	46	39	45	21	19	5	1	5	0
Islampur	85	88	30	29	31	34	10	17	10	6	4	2
Jatishpara	28	21	4	3	2	12	14	6	8	0	0	0
Joutha Khamar	17	30	9	6	6	8	1	11	0	4	1	1
Joyantapara	0	1	0	1	0	0	0	0	0	0	0	0
Jugesharpara	36	41	12	12	12	14	9	12	3	3	0	0
Jyotirmaypara	47	50	19	16	11	17	9	12	5	2	3	3
Kalabaganpara	60	59	12	14	22	18	17	15	7	11	2	1
Kalanalpara	59	66	20	23	15	20	17	22	6	1	1	0
Kamini Memberpara	19	10	4	1	5	3	4	3	3	2	3	1
Kanungopara	55	58	22	15	15	21	13	16	5	6	0	0
Keshtamanipara	39	18	23	7	7	10	6	1	1	0	2	0
Khamarpara	6	4	1	1	4	2	0	1	1	0	0	0
Kinachanpara	56	52	14	15	13	13	19	14	7	9	3	1
Kripacharanpara	26	21	7	5	5	6	7	7	4	0	3	3
Madan Karbaripara	17	21	4	9	8	8	4	3	0	0	1	1
Madhu Mangalpara	42	48	12	10	8	15	14	14	4	4	4	5
Manju Adam	49	45	12	14	18	9	8	13	8	5	3	4
Mohammadpur	163	209	57	74	50	65	35	49	16	19	5	2
Muslimpara Police Station	53	55	16	19	13	17	13	15	7	0	4	4
Nabin Chan Para	15	9	8	3	6	4	1	1	0	0	0	1
Nakul Masterpara	13	13	4	2	3	8	3	2	1	0	2	1
Napitapara	81	94	20	29	26	30	23	27	11	6	1	2

Administrative Unit, Location and Community	Total		5-9 Years		10-14 Years		15-19 Years		20-24 Years		25-29 Years	
	Male	Female	Male	Female	Male	Female	Male	Female	Male	Female	Male	Female
1	2	3	4	5	6	7	8	9	10	11	12	13
Pailat Farm	124	134	50	42	33	46	29	26	10	14	2	6
Pujgangmukhpara	12	14	0	7	5	3	4	3	1	1	2	0
Rabisingpara	30	28	7	6	8	6	8	11	4	2	3	3
Rajkumarpara	11	6	4	3	5	2	1	0	0	1	1	0
Ramanipara	6	7	1	1	4	3	1	3	0	0	0	0
Ramsingpara	4	10	0	6	2	1	0	3	2	0	0	0
Ratan Manipara	20	14	3	3	9	2	6	7	2	1	0	1
Saontalpara	91	100	34	23	24	33	14	31	16	8	3	5
Satyadhanpara	26	26	10	7	6	5	5	10	5	3	0	1
Shantilapara	72	68	25	27	32	24	10	15	4	1	1	1
Suresh Chandrapara	14	21	5	9	4	7	3	1	2	3	0	1
T&T Tila	91	108	30	23	24	34	21	35	9	12	7	4
Takshmi Ray Para	29	23	9	9	12	10	4	3	4	1	0	0
Talukdarpara	100	91	26	28	30	25	26	31	11	7	7	0
Tapitapara	36	23	13	8	18	12	4	2	1	0	0	1
Udayshankarpara	13	26	4	9	4	4	3	7	2	6	0	0
Upazila Sadar	3	7	1	2	0	1	0	0	1	3	1	1
Vaktapara	8	11	3	5	2	3	2	3	1	0	0	0
Hedman Tila	19	21	7	12	5	7	6	2	1	0	0	0
Ratna Moy Para	13	15	6	7	4	4	0	4	3	0	0	0
Sochindra Para	5	10	2	3	2	5	1	2	0	0	0	0
Sumati Para	12	21	5	11	2	6	4	3	0	1	1	0
Tetul Tila	27	28	9	6	7	14	5	8	6	0	0	0
<b>Ultachhari Union</b>	<b>1660</b>	<b>1602</b>	<b>579</b>	<b>541</b>	<b>591</b>	<b>579</b>	<b>325</b>	<b>375</b>	<b>116</b>	<b>81</b>	<b>49</b>	<b>26</b>
Rural	1660	1602	579	541	591	579	325	375	116	81	49	26
Urban	0	0	0	0	0	0	0	0	0	0	0	0
Chhota Panchhari*	1660	1602	579	541	591	579	325	375	116	81	49	26
Alinagar	54	60	14	23	23	25	10	10	6	2	1	0
Baurapara	58	61	17	17	20	23	9	14	8	6	4	1
Dakkhin Shantipur	27	31	11	5	7	13	5	8	2	1	2	4
Jhagurnala	38	49	11	19	9	10	8	8	9	10	1	2
Katray Para	8	9	4	5	2	3	2	1	0	0	0	0
Kunjaram Para	20	21	8	6	8	6	3	6	1	2	0	1
Madhyanagar	123	91	35	25	42	37	31	26	11	2	4	1
Manikyapara	30	34	9	6	10	13	10	8	1	7	0	0
Maratila	60	63	22	21	20	21	17	19	0	1	1	1
Mollapara	294	270	101	84	113	102	59	68	20	10	1	6
Muslimnagar	43	34	21	9	12	15	6	10	3	0	1	0
Nabaratanpara	23	24	10	12	9	10	4	2	0	0	0	0
Nalindrapara	13	15	3	7	6	4	3	2	1	1	0	1
Noya Para	6	15	1	6	5	4	0	3	0	2	0	0
Omarpur	79	94	34	36	21	36	17	18	5	4	2	0
Padminipara	55	44	18	14	26	18	7	10	2	1	2	1
Payangpara	42	18	19	8	12	7	7	3	2	0	2	0
Prafullapara	35	36	16	16	12	11	4	7	2	2	1	0
Passim Shantipur	39	38	9	14	15	13	7	10	5	1	3	0
Rangsai Karbaripara	18	21	8	6	5	10	5	4	0	1	0	0
Rasulpur	9	18	3	6	4	5	2	6	0	0	0	1
Rohindrapara	29	26	8	9	14	8	3	7	1	0	3	2
Sharat Chandrapara	6	8	3	2	3	5	0	1	0	0	0	0
Subalchandrapara	16	19	7	10	4	7	1	2	3	0	1	0
Sutakarmapara	42	29	18	12	13	8	8	8	2	1	1	0
Ugalchhari	35	34	10	15	17	7	6	9	1	3	1	0
Ultachhari	135	128	42	44	39	49	37	27	8	8	9	0
Uttar Shantipur	37	37	12	11	12	12	7	9	4	3	2	2
Jogonath Para	16	26	6	9	5	6	4	9	1	2	0	0
Zianagar	270	249	99	84	103	91	43	60	18	11	7	3
<b>Ramgarh Upazila</b>	<b>8368</b>	<b>7912</b>	<b>2925</b>	<b>2853</b>	<b>2953</b>	<b>2806</b>	<b>1592</b>	<b>1747</b>	<b>650</b>	<b>388</b>	<b>248</b>	<b>118</b>
Rural	1910	1876	744	715	678	723	324	344	114	70	50	24
Urban	6458	6036	2181	2138	2275	2083	1268	1403	536	318	198	94
<b>Ramgarh Paurashava</b>	<b>4128</b>	<b>3749</b>	<b>1322</b>	<b>1200</b>	<b>1422</b>	<b>1211</b>	<b>841</b>	<b>998</b>	<b>393</b>	<b>257</b>	<b>150</b>	<b>83</b>
<b>Ward No. 01</b>	<b>394</b>	<b>384</b>	<b>132</b>	<b>114</b>	<b>134</b>	<b>135</b>	<b>70</b>	<b>108</b>	<b>38</b>	<b>20</b>	<b>20</b>	<b>7</b>
Ramgarh (Part)*	394	384	132	114	134	135	70	108	38	20	20	7

Administrative Unit, Location and Community	Total		5-9 Years		10-14 Years		15-19 Years		20-24 Years		25-29 Years	
	Male	Female	Male	Female	Male	Female	Male	Female	Male	Female	Male	Female
1	2	3	4	5	6	7	8	9	10	11	12	13
Balturam Tila	176	178	65	53	58	68	30	46	16	7	7	4
Chinchhari para	25	18	9	5	6	6	7	4	3	2	0	1
Nitai Baishnabpara	42	43	19	13	13	15	6	12	2	2	2	1
Shamukchhara	9	10	3	5	6	2	0	3	0	0	0	0
Shashan Tila	142	135	36	38	51	44	27	43	17	9	11	1
<b>Ward No. 02</b>	<b>265</b>	<b>309</b>	<b>86</b>	<b>60</b>	<b>81</b>	<b>102</b>	<b>63</b>	<b>107</b>	<b>28</b>	<b>26</b>	<b>7</b>	<b>14</b>
Nakapa (Part)*	265	309	86	60	81	102	63	107	28	26	7	14
Debarpara	78	86	23	13	27	22	19	34	6	10	3	7
Jagannathpara	46	59	19	18	13	18	9	15	4	5	1	3
Office Tila	32	36	9	9	6	17	10	9	6	0	1	1
Sukendraipara	109	128	35	20	35	45	25	49	12	11	2	3
<b>Ward No. 03</b>	<b>479</b>	<b>453</b>	<b>130</b>	<b>148</b>	<b>160</b>	<b>143</b>	<b>113</b>	<b>118</b>	<b>49</b>	<b>37</b>	<b>27</b>	<b>7</b>
Ramgarh (Part)*	479	453	130	148	160	143	113	118	49	37	27	7
Garjantali	418	403	113	134	138	129	103	102	42	31	22	7
Sandwip Tila	61	50	17	14	22	14	10	16	7	6	5	0
<b>Ward No. 04</b>	<b>465</b>	<b>448</b>	<b>118</b>	<b>119</b>	<b>149</b>	<b>143</b>	<b>126</b>	<b>132</b>	<b>55</b>	<b>42</b>	<b>17</b>	<b>12</b>
Ramgarh (Part)*	465	448	118	119	149	143	126	132	55	42	17	12
Kampara	49	42	15	18	11	19	13	4	7	1	3	0
Masterpara	416	406	103	101	138	124	113	128	48	41	14	12
<b>Ward No. 05</b>	<b>435</b>	<b>431</b>	<b>162</b>	<b>133</b>	<b>145</b>	<b>133</b>	<b>79</b>	<b>121</b>	<b>33</b>	<b>31</b>	<b>16</b>	<b>13</b>
Ramgarh (Part)*	435	431	162	133	145	133	79	121	33	31	16	13
Baidytila	89	82	44	35	30	27	7	14	2	5	6	1
Bairagitila	135	143	45	38	47	48	24	40	16	10	3	7
Chowdhurypara	211	206	73	60	68	58	48	67	15	16	7	5
<b>Ward No. 06</b>	<b>234</b>	<b>216</b>	<b>74</b>	<b>87</b>	<b>61</b>	<b>73</b>	<b>44</b>	<b>48</b>	<b>38</b>	<b>6</b>	<b>17</b>	<b>2</b>
Ramgarh (Part)*	234	216	74	87	61	73	44	48	38	6	17	2
Kailaspara	9	11	2	3	4	5	3	3	0	0	0	0
Pilot Bagan	7	2	2	0	1	1	2	1	2	0	0	0
Taichalpara	218	203	70	84	56	67	39	44	36	6	17	2
<b>Ward No. 07</b>	<b>557</b>	<b>533</b>	<b>206</b>	<b>208</b>	<b>189</b>	<b>172</b>	<b>102</b>	<b>128</b>	<b>47</b>	<b>21</b>	<b>13</b>	<b>4</b>
Ramgarh (Part)*	557	533	206	208	189	172	102	128	47	21	13	4
Bagantila	49	56	19	25	21	22	9	7	0	1	0	1
Kaladeba	193	187	76	63	59	60	35	51	20	11	3	2
Nazirtila	70	55	27	21	18	14	16	15	8	5	1	0
Sampruepara	108	103	37	44	38	33	19	24	11	1	3	1
Uttar Lamkupara( Part)	137	132	47	55	53	43	23	31	8	3	6	0
<b>Ward No. 08</b>	<b>711</b>	<b>522</b>	<b>262</b>	<b>178</b>	<b>259</b>	<b>169</b>	<b>131</b>	<b>131</b>	<b>40</b>	<b>33</b>	<b>19</b>	<b>11</b>
Ramgarh (Part)*	711	522	262	178	259	169	131	131	40	33	19	11
Fenirkul	496	309	181	96	199	94	76	82	27	26	13	11
Sadu Karbaripara	215	213	81	82	60	75	55	49	13	7	6	0
<b>Ward No. 09</b>	<b>588</b>	<b>453</b>	<b>152</b>	<b>153</b>	<b>244</b>	<b>141</b>	<b>113</b>	<b>105</b>	<b>65</b>	<b>41</b>	<b>14</b>	<b>13</b>
Ramgarh*	588	453	152	153	244	141	113	105	65	41	14	13
Darogapara	172	164	48	53	59	45	44	41	18	20	3	5
Mahamunipara	75	40	12	8	36	9	15	16	11	6	1	1
Ramgar Bazar Abasik	341	249	92	92	149	87	54	48	36	15	10	7
<b>Patachhara Union</b>	<b>2113</b>	<b>2074</b>	<b>796</b>	<b>791</b>	<b>742</b>	<b>792</b>	<b>377</b>	<b>389</b>	<b>138</b>	<b>78</b>	<b>60</b>	<b>24</b>
Rural	1562	1528	599	599	554	579	270	275	95	53	44	22
Urban	551	546	197	192	188	213	107	114	43	25	16	2
Nabhang*	1331	1338	515	520	471	510	226	239	79	49	40	20
Balukhalipara	58	30	26	19	16	8	13	3	2	0	1	0
Belchhari para	68	63	32	24	24	25	10	11	2	3	0	0
Chandpara	10	14	7	5	3	5	0	3	0	1	0	0
Chhota Belchhari para	54	50	28	27	17	14	7	8	2	1	0	0
Chhota Kalapanipara	7	7	3	2	4	4	0	1	0	0	0	0
Chhota Pilakpara	29	22	7	8	5	5	10	6	2	1	5	2
Datarampara	122	128	30	35	50	56	28	26	8	8	6	3
Dhaka Colony	16	10	6	4	6	2	2	2	1	1	1	1
Gaiyapara	91	122	44	58	27	38	11	25	7	0	2	1
Guzapara	80	70	27	26	30	19	17	20	3	5	3	0
Hati Kumbapara	17	14	10	5	6	8	0	1	1	0	0	0
Kalapanipara	17	17	6	10	8	4	3	2	0	1	0	0
Kampruepara	9	15	7	9	2	3	0	2	0	1	0	0
Kumaripara	8	10	3	2	5	3	0	5	0	0	0	0

Administrative Unit, Location and Community	Total		5-9 Years		10-14 Years		15-19 Years		20-24 Years		25-29 Years	
	Male	Female	Male	Female	Male	Female	Male	Female	Male	Female	Male	Female
1	2	3	4	5	6	7	8	9	10	11	12	13
Madhupurpara	21	28	10	12	6	15	3	0	2	1	0	0
Mahabubnagar	102	194	32	50	39	108	21	32	8	2	2	2
Mara Kailapara	13	10	9	5	1	3	2	2	1	0	0	0
Masterpara	3	9	0	4	0	1	2	3	1	1	0	0
Natunpara	12	10	1	3	6	4	4	2	0	1	1	0
New Taichakmapara	21	25	5	9	5	7	4	8	5	1	2	0
Noapara	33	23	20	13	9	7	2	3	2	0	0	0
Pailya Bhangapara	71	59	32	34	23	14	10	8	6	2	0	1
Paklapara	93	89	28	27	25	33	16	10	11	12	13	7
Purba Balukhalipara	33	17	13	6	11	7	6	3	3	0	0	1
Rupasingpara	1	2	0	2	1	0	0	0	0	0	0	0
Sadhupara	4	3	1	3	3	0	0	0	0	0	0	0
Saidangpara	36	37	11	12	19	14	4	9	2	1	0	1
Saldapara	70	65	32	31	27	23	8	9	2	2	1	0
Sonar Khilpara	67	35	15	9	31	19	17	5	3	1	1	1
Tablapara	21	20	6	5	12	8	2	6	0	1	1	0
Taichakmapara	69	76	31	33	21	25	12	16	4	2	1	0
Thalipara	75	64	33	28	29	28	12	8	1	0	0	0
Parshuram Ghat*	551	546	197	192	188	213	107	114	43	25	16	2
Buddhadhan Karbaripara	26	13	10	5	11	4	5	4	0	0	0	0
Datarampara	33	29	13	6	9	17	9	5	1	1	1	0
Dhrita Karbaripara	21	39	8	10	12	20	1	8	0	1	0	0
Jamini Chandrapara	22	23	5	7	4	4	6	9	6	3	1	0
Jari Chandrapara	29	20	10	7	15	7	4	5	0	1	0	0
Jumchharapara	9	9	5	3	1	5	3	1	0	0	0	0
Kalabaripara	32	32	13	19	11	9	5	2	1	2	2	0
Manik Chandrapara	22	22	5	11	6	6	9	4	1	1	1	0
Nakapa Bazarpara	29	16	4	3	9	9	10	3	5	1	1	0
Patachharapara	97	105	40	36	26	41	13	24	14	4	4	0
Puran Nakapa Mantupara	45	35	15	11	17	18	9	6	2	0	2	0
Rasulpur	110	130	42	49	41	46	13	26	11	8	3	1
Talmanipara	76	73	27	25	26	27	20	17	2	3	1	1
Temaram*	231	190	84	79	83	69	44	36	16	4	4	2
Ashwinipara	23	15	6	3	8	6	3	5	6	1	0	0
Hriday Manipara	13	11	5	6	2	2	4	3	2	0	0	0
Nabadwippara	16	8	6	5	8	2	2	1	0	0	0	0
Temaram Headmanpara	38	33	11	12	9	16	16	4	1	1	1	0
Thalibari	141	123	56	53	56	43	19	23	7	2	3	2
<b>Ramgar Union</b>	<b>2127</b>	<b>2089</b>	<b>807</b>	<b>862</b>	<b>789</b>	<b>803</b>	<b>374</b>	<b>360</b>	<b>119</b>	<b>53</b>	<b>38</b>	<b>11</b>
Rural	348	348	145	116	124	144	54	69	19	17	6	2
Urban	1779	1741	662	746	665	659	320	291	100	36	32	9
Hajachhara*	73	64	34	24	30	33	8	6	0	1	1	0
Daktarpara	14	10	2	4	6	4	5	2	0	0	1	0
Haja Rasiapara	5	10	4	5	1	5	0	0	0	0	0	0
Jarjaripara	16	18	6	8	8	9	2	0	0	1	0	0
Kanta Mukhpara	7	4	3	0	4	4	0	0	0	0	0	0
Kantapara	13	8	11	3	2	4	0	1	0	0	0	0
Taikathangpara	18	14	8	4	9	7	1	3	0	0	0	0
Nakapa (Part)*	275	284	111	92	94	111	46	63	19	16	5	2
Antupara	40	35	21	20	14	11	5	4	0	0	0	0
Aunghlapara	8	14	4	5	2	3	2	2	0	4	0	0
Baidyapara	28	16	8	6	12	7	6	2	2	1	0	0
Bara Khedapara	3	19	1	3	1	6	0	8	1	1	0	1
Bazar Chowdhurypara	47	52	13	11	16	22	12	12	5	7	1	0
Beltalipara	1	3	0	1	1	2	0	0	0	0	0	0
Chhota Kheda Jouthakhamar	24	28	11	12	7	8	5	8	1	0	0	0
Chinchharipara	20	14	12	4	3	9	3	1	2	0	0	0
Kalapruepara	9	14	6	4	2	6	0	3	1	1	0	0
Kashibari	6	6	1	2	4	1	1	2	0	1	0	0
Lacharipara	55	52	17	15	19	21	10	14	6	1	3	1
Muslimpara	6	7	5	5	1	2	0	0	0	0	0	0
Pilak Ghatpara	11	6	5	1	4	4	2	1	0	0	0	0
Ujai Chowdhurypara	17	18	7	3	8	9	0	6	1	0	1	0

Administrative Unit, Location and Community	Total		5-9 Years		10-14 Years		15-19 Years		20-24 Years		25-29 Years	
	Male	Female	Male	Female	Male	Female	Male	Female	Male	Female	Male	Female
1	2	3	4	5	6	7	8	9	10	11	12	13
Ramgarh (Part)*	1779	1741	662	746	665	659	320	291	100	36	32	9
Balipara	436	320	131	119	190	133	94	63	14	5	7	0
Banshpara	7	2	3	0	2	0	2	1	0	1	0	0
Barma Tila	6	14	3	4	2	7	1	2	0	1	0	0
Brata Chandrapara	21	27	15	7	5	12	1	7	0	1	0	0
Chandapara	11	5	4	2	2	3	3	0	2	0	0	0
Dakkhin Lamkupara	84	211	33	150	30	48	12	12	8	0	1	1
Dakkhin Sonaiga	42	42	12	13	12	14	7	11	8	3	3	1
Dakkhin Taichala	17	15	6	4	6	7	4	4	1	0	0	0
Dhaka Colony	6	7	3	4	2	3	1	0	0	0	0	0
Garukatapara	29	27	13	14	13	10	3	1	0	2	0	0
Hatir Khedapara	41	44	21	17	13	19	6	8	0	0	1	0
Jouthakhamar	23	30	9	15	7	9	5	5	2	1	0	0
Kazipara	38	40	14	14	14	22	6	3	3	1	1	0
Khagra Bilpara	71	44	25	13	29	17	9	13	7	1	1	0
Lalchharipara	140	138	61	62	52	55	17	19	7	2	3	0
Madhyam Lamkupara	90	80	33	28	31	33	18	17	6	1	2	1
Nabbai Acre	14	17	5	7	7	10	2	0	0	0	0	0
Nazirampara	36	34	23	18	11	12	2	4	0	0	0	0
Noapara	42	53	14	18	14	17	11	15	3	2	0	1
Nurpur	23	28	9	11	6	13	7	4	1	0	0	0
Rupai Chharipara	48	46	9	9	15	22	18	11	4	2	2	2
School Tila	52	55	27	19	17	27	6	9	2	0	0	0
Sonaigapara	123	107	33	42	52	31	27	30	6	4	5	0
Tarachanpara	41	33	18	10	16	12	5	9	2	2	0	0
Thana Chandrapara	82	79	36	47	30	25	12	6	3	1	1	0
Tokaniapara	4	3	0	0	2	3	1	0	1	0	0	0
Uttar Lamkupara	118	128	43	51	39	52	22	18	10	4	4	3
Waifapara	134	112	59	48	46	43	18	19	10	2	1	0

**Table C-08: Population Aged 5 Years and above by Working Status, Sex, Location and Community, 2022**

Administrative Unit, Location and Community	Population			Employed			Household Work			Looking for Work			Do not Work		
	Total	Male	Female	Total	Male	Female	Total	Male	Female	Total	Male	Female	Total	Male	Female
1	2	3	4	5	6	7	8	9	10	11	12	13	14	15	16
<b>Khagrachhari</b>	<b>640987</b>	<b>320543</b>	<b>320444</b>	<b>226831</b>	<b>189864</b>	<b>36967</b>	<b>177586</b>	<b>6788</b>	<b>170798</b>	<b>15112</b>	<b>10679</b>	<b>4433</b>	<b>221458</b>	<b>113212</b>	<b>108246</b>
Rural	372798	185449	187349	132030	109437	22593	106045	4932	101113	9136	6672	2464	125587	64408	61179
Urban	268189	135094	133095	94801	80427	14374	71541	1856	69685	5976	4007	1969	95871	48804	47067
<b>Dighinala Upazila</b>	<b>104688</b>	<b>53320</b>	<b>51368</b>	<b>39082</b>	<b>32857</b>	<b>6225</b>	<b>27853</b>	<b>618</b>	<b>27235</b>	<b>2538</b>	<b>1865</b>	<b>673</b>	<b>35215</b>	<b>17980</b>	<b>17235</b>
Rural	78351	39476	38875	29119	24322	4797	21352	506	20846	1939	1428	511	25941	13220	12721
Urban	26337	13844	12493	9963	8535	1428	6501	112	6389	599	437	162	9274	4760	4514
<b>Babuchhara Union</b>	<b>13978</b>	<b>7278</b>	<b>6700</b>	<b>5587</b>	<b>4808</b>	<b>779</b>	<b>3891</b>	<b>72</b>	<b>3819</b>	<b>493</b>	<b>359</b>	<b>134</b>	<b>4007</b>	<b>2039</b>	<b>1968</b>
Rural	13093	6827	6266	5237	4530	707	3690	72	3618	474	343	131	3692	1882	1810
Urban	885	451	434	350	278	72	201	0	201	19	16	3	315	157	158
Baghaichhari*	5932	2916	3016	2059	1763	296	1709	17	1692	267	198	69	1897	938	959
Babuchhara Bazar	1300	667	633	495	426	69	362	7	355	21	18	3	422	216	206
Dadan Karbaripara	986	473	513	344	280	64	263	0	263	31	22	9	348	171	177
Kamala Baganpara	35	18	17	12	11	1	12	1	11	3	3	0	8	3	5
Kandara Karbaripara	444	216	228	154	136	18	133	3	130	12	7	5	145	70	75
Magya Karbaripara	843	394	449	265	224	41	248	2	246	33	21	12	297	147	150
Natunchandra Karbaripara	491	252	239	174	163	11	159	2	157	3	1	2	155	86	69
Rabichandra Karbaripara	408	208	200	143	118	25	106	0	106	51	43	8	108	47	61
Rokchandra Karbaripara	520	239	281	181	158	23	159	0	159	15	9	6	165	72	93
Sahadeb Karbaripara	466	228	238	169	131	38	125	2	123	35	26	9	137	69	68
Shachindralal Karbaripara	439	221	218	122	116	6	142	0	142	63	48	15	112	57	55
Chhatarachhara*	351	181	170	146	128	18	97	0	97	5	3	2	103	50	53
Bagankumar Karbaripara	235	120	115	100	87	13	62	0	62	5	3	2	68	30	38
Gandhikumar Karbaripara	116	61	55	46	41	5	35	0	35	0	0	0	35	20	15
Daner Dhanpata*	302	150	152	123	104	19	85	0	85	4	4	0	90	42	48
Bangalichan Karbaripara	105	50	55	48	39	9	30	0	30	0	0	0	27	11	16
Jogeshchandra Karbaripara	155	79	76	58	52	6	45	0	45	2	2	0	50	25	25
Lakmi Kumar Kan Para	42	21	21	17	13	4	10	0	10	2	2	0	13	6	7
Dhanpata*	735	373	362	324	259	65	189	2	187	28	16	12	194	96	98
Binandakumar Karbaripara	137	63	74	49	43	6	42	0	42	10	6	4	36	14	22
Kalendra Karbaripara	101	51	50	51	42	9	29	0	29	0	0	0	21	9	12
Manorath Talukderpara	146	80	66	77	59	18	36	0	36	4	2	2	29	19	10
Rupdhan Karbaripara	160	80	80	66	54	12	37	0	37	11	6	5	46	20	26
Punyosen Karbaripara	191	99	92	81	61	20	45	2	43	3	2	1	62	34	28
Duluchhari*	977	532	445	422	383	39	290	1	289	12	7	5	253	141	112
Ashwini Karbaripara	135	67	68	62	52	10	43	0	43	6	5	1	24	10	14
Ashwinikumar Karbaripara	72	33	39	32	25	7	19	0	19	5	1	4	16	7	9
Buddhadhan Karbaripara	46	22	24	17	15	2	18	0	18	0	0	0	11	7	4
Chandramohan Karbaripara	192	99	93	65	61	4	55	0	55	0	0	0	72	38	34
Purnajoy Karbaripara	165	92	73	68	66	2	53	0	53	1	1	0	43	25	18
Shadhanchandra Karbaripara	77	44	33	37	28	9	17	0	17	0	0	0	23	16	7
Shyamacharan Karbaripara	290	175	115	141	136	5	85	1	84	0	0	0	64	38	26
Jarulchhari*	885	451	434	350	278	72	201	0	201	19	16	3	315	157	158
Bangalichan Karbaripara	171	85	86	83	56	27	32	0	32	1	1	0	55	28	27
Birendra Headmanpara (Ganjoti)	177	98	79	83	68	15	36	0	36	0	0	0	58	30	28
Godachan Karbaripara	208	107	101	84	69	15	50	0	50	2	2	0	72	36	36
Nandalal Karbaripara	108	50	58	36	28	8	27	0	27	4	3	1	41	19	22
Niranjan Karbaripara	221	111	110	64	57	7	56	0	56	12	10	2	89	44	45
Kukichhara*	521	302	219	174	159	15	199	43	156	8	7	1	140	93	47
Akasya Karbaripara	121	65	56	30	28	2	54	13	41	2	2	0	35	22	13
Aralya Karbaripara	169	97	72	45	42	3	62	11	51	2	2	0	60	42	18
Gadadhan Karbaripara	231	140	91	99	89	10	83	19	64	4	3	1	45	29	16
Maddho Dhanpata*	21	12	9	8	8	0	8	0	8	1	1	0	4	3	1
Dajor Para	21	12	9	8	8	0	8	0	8	1	1	0	4	3	1
Naraichhari Reserve Forest*	1026	716	310	664	640	24	215	5	210	8	6	2	139	65	74
Dungkaba Chhara	160	85	75	76	71	5	58	2	56	0	0	0	26	12	14
Bgb Camp	378	378	0	378	378	0	0	0	0	0	0	0	0	0	0
Baghaihat	147	73	74	57	52	5	49	2	47	8	6	2	33	13	20
Rijimohn Chhara	99	55	44	47	43	4	35	1	34	0	0	0	17	11	6
Shilchhari	121	64	57	48	47	1	39	0	39	0	0	0	34	17	17
Shamukchhari	121	61	60	58	49	9	34	0	34	0	0	0	29	12	17

Asterisk (\*) denotes Mauza



Administrative Unit, Location and Community	Population			Employed			Household Work			Looking for Work			Do not Work		
	Total	Male	Female	Total	Male	Female	Total	Male	Female	Total	Male	Female	Total	Male	Female
1	2	3	4	5	6	7	8	9	10	11	12	13	14	15	16
Nunchhari*	2494	1262	1232	940	793	147	715	2	713	122	89	33	717	378	339
Badankumar Karbaripara	101	50	51	42	40	2	35	0	35	0	0	0	24	10	14
Bidyakumar Karbaripara	32	15	17	9	9	0	13	2	11	2	2	0	8	2	6
Chowdhurypara	451	228	223	153	126	27	119	0	119	70	46	24	109	56	53
Indramani Karbaripara	141	74	67	49	44	5	45	0	45	5	4	1	42	26	16
Ketuchandra Karbaripara	242	116	126	114	74	40	53	0	53	3	3	0	72	39	33
Kongsing Kangpara	145	72	73	51	49	2	45	0	45	0	0	0	49	23	26
Nunchhari Dp Para	464	244	220	176	149	27	134	0	134	18	14	4	136	81	55
Shadhankumar Karbaripara	74	37	37	23	21	2	24	0	24	7	7	0	20	9	11
Shurasen Memberpara	285	140	145	90	82	8	96	0	96	13	9	4	86	49	37
Taritkanti Karbaripara	254	131	123	106	91	15	68	0	68	3	3	0	77	37	40
Hiran Kumar K.Para	305	155	150	127	108	19	83	0	83	1	1	0	94	46	48
Sardengchhara*	734	383	351	377	293	84	183	2	181	19	12	7	155	76	79
Bujdhan Karbaripara	76	38	38	30	28	2	25	1	24	8	6	2	13	3	10
Dewanpara	69	39	30	54	37	17	9	0	9	0	0	0	6	2	4
Dharaschandra Karbaripara	74	38	36	30	29	1	27	0	27	2	0	2	15	9	6
Dhananjoy Karbaripara	93	50	43	37	32	5	23	0	23	7	4	3	26	14	12
Tuturusing Karbaripara	178	95	83	130	85	45	31	0	31	2	2	0	15	8	7
Usharam Karbaripara	40	23	17	31	21	10	7	0	7	0	0	0	2	2	0
Kogeya Tuli	204	100	104	65	61	4	61	1	60	0	0	0	78	38	40
<b>Boalkhali Union</b>	<b>19924</b>	<b>10011</b>	<b>9913</b>	<b>6933</b>	<b>5829</b>	<b>1104</b>	<b>5236</b>	<b>138</b>	<b>5098</b>	<b>556</b>	<b>405</b>	<b>151</b>	<b>7199</b>	<b>3639</b>	<b>3560</b>
Rural	4271	2084	2187	1472	1262	210	1308	69	1239	92	66	26	1399	687	712
Urban	15653	7927	7726	5461	4567	894	3928	69	3859	464	339	125	5800	2952	2848
Boalkhali*	15653	7927	7726	5461	4567	894	3928	69	3859	464	339	125	5800	2952	2848
Ashwini Mahajanpara	446	220	226	142	111	31	129	1	128	15	13	2	160	95	65
Babupara	453	236	217	167	147	20	109	1	108	4	4	0	173	84	89
Bhagirathpara	180	94	86	59	52	7	56	1	55	4	2	2	61	39	22
Birabahu Karbaripara	111	58	53	39	37	2	35	0	35	4	2	2	33	19	14
Boalkhali Puran Bazar	670	402	268	226	193	33	162	4	158	2	2	0	280	203	77
Chandrajoy Masterpara	490	246	244	167	127	40	109	1	108	17	14	3	197	104	93
Chappapara	340	158	182	99	89	10	142	9	133	5	5	0	94	55	39
Chitta Memberpara	300	144	156	81	70	11	82	5	77	4	4	0	133	65	68
Islam Shibir	147	74	73	43	41	2	48	0	48	0	0	0	56	33	23
Jamtali	830	468	362	372	297	75	33	10	23	36	32	4	389	129	260
Madhya Thanapara	648	357	291	265	211	54	138	2	136	40	26	14	205	118	87
Mukunda Karbaripara	57	28	29	16	16	0	22	0	22	0	0	0	19	12	7
Nilbaran Karbaripara	452	232	220	172	136	36	110	1	109	19	13	6	151	82	69
No.1 Joutha Khamar	246	117	129	73	67	6	75	6	69	1	1	0	97	43	54
No.2 Jouthakhamar	247	115	132	76	63	13	86	5	81	10	9	1	75	38	37
No.3 Joutha Khamarpara	296	135	161	83	64	19	68	1	67	25	21	4	120	49	71
Pajendra Karbaripara	341	166	175	106	88	18	96	1	95	26	20	6	113	57	56
Pashchim Kanthaltali	1837	911	926	630	538	92	466	3	463	96	50	46	645	320	325
Pomangpara	404	203	201	116	98	18	101	0	101	2	2	0	185	103	82
Purba Kanthaltali	515	266	249	183	156	27	135	2	133	4	2	2	193	106	87
Purba Thanapara	992	504	488	372	302	70	243	1	242	13	11	2	364	190	174
Purnakumer Karbaripara	268	133	135	85	71	14	74	6	68	7	5	2	102	51	51
Rangipara	92	52	40	36	31	5	28	1	27	0	0	0	28	20	8
Sudhir Memberpara	1060	516	544	396	338	58	289	0	289	27	23	4	348	155	193
Suresh Headmanpara	231	98	133	70	58	12	68	0	68	7	7	0	86	33	53
Thana Bazar Area	660	360	300	256	237	19	175	0	175	14	12	2	215	111	104
Thanapara	2874	1406	1468	984	802	182	720	7	713	75	53	22	1095	544	551
Tulapara	393	194	199	126	111	15	111	1	110	7	6	1	149	76	73
Upajatiya Sharanarathi															
Punarbasan Shibir	73	34	39	21	16	5	18	0	18	0	0	0	34	18	16
Katarung*	4271	2084	2187	1472	1262	210	1308	69	1239	92	66	26	1399	687	712
Babhrubahan Headmanpara	217	101	116	68	58	10	58	0	58	5	3	2	86	40	46
Battalapara	218	108	110	81	71	10	62	0	62	1	1	0	74	36	38
Chandramohan Karbaripara	194	96	98	73	65	8	53	0	53	6	3	3	62	28	34
Dakkhin Katarungchhara	264	126	138	77	62	15	84	6	78	3	2	1	100	56	44
Dakkhin Noukachhara	162	74	88	48	40	8	47	0	47	0	0	0	67	34	33
Karaitalipara	70	35	35	20	19	1	21	0	21	0	0	0	29	16	13
Nilratan Karbaripara	258	130	128	98	85	13	73	0	73	7	5	2	80	40	40
No.1 Jouthakhamar	208	100	108	104	69	35	46	5	41	2	1	1	56	25	31

Administrative Unit, Location and Community	Population			Employed			Household Work			Looking for Work			Do not Work		
	Total	Male	Female	Total	Male	Female	Total	Male	Female	Total	Male	Female	Total	Male	Female
1	2	3	4	5	6	7	8	9	10	11	12	13	14	15	16
No.2 Jouthakhamar	207	98	109	71	57	14	61	0	61	1	0	1	74	41	33
No.3 Jouthakhamer	260	125	135	86	78	8	95	4	91	3	3	0	76	40	36
No.4 Jouthakhamar	280	125	155	90	75	15	81	0	81	5	3	2	104	47	57
Noukachhara Masterpara	277	135	142	112	97	15	97	1	96	0	0	0	68	37	31
Pratishodh Karbaripara	85	49	36	44	35	9	33	9	24	0	0	0	8	5	3
Ramratan Karbaripara	308	174	134	100	95	5	131	33	98	8	7	1	69	39	30
Uttar Chhatak Chharapara	192	98	94	60	49	11	59	2	57	17	15	2	56	32	24
Uttar Katarungchhara	158	76	82	44	39	5	56	8	48	0	0	0	58	29	29
Uttar Noukachhara	330	148	182	107	94	13	91	1	90	14	9	5	118	44	74
Tebangchhara	583	286	297	189	174	15	160	0	160	20	14	6	214	98	116
<b>Dighinala Union</b>	<b>13766</b>	<b>6896</b>	<b>6870</b>	<b>5528</b>	<b>4287</b>	<b>1241</b>	<b>3339</b>	<b>46</b>	<b>3293</b>	<b>243</b>	<b>167</b>	<b>76</b>	<b>4656</b>	<b>2396</b>	<b>2260</b>
Rural	13766	6896	6870	5528	4287	1241	3339	46	3293	243	167	76	4656	2396	2260
Urban	0	0	0	0	0	0	0	0	0	0	0	0	0	0	0
Dighinala*	13766	6896	6870	5528	4287	1241	3339	46	3293	243	167	76	4656	2396	2260
Baghaichhari Kangsajoy Karbaripara	1355	653	702	485	388	97	372	2	370	31	21	10	467	242	225
Baghaichhari Baganpara	178	92	86	107	70	37	27	2	25	0	0	0	44	20	24
Baghaichhari Dhanurdhar Karbaripara	629	303	326	238	194	44	173	0	173	8	2	6	210	107	103
Baidyapara	347	160	187	167	108	59	61	0	61	11	6	5	108	46	62
Banchhara Akkhaymani Karbaripara	265	130	135	116	96	20	74	0	74	0	0	0	75	34	41
Banchhara Fanibhushan Karbaripara	71	36	35	39	22	17	9	0	9	0	0	0	23	14	9
Banchhara Jatishchandra Karbaripara	194	91	103	63	55	8	60	0	60	0	0	0	71	36	35
Banchhara Murapara	124	67	57	47	44	3	37	0	37	0	0	0	40	23	17
Baradham	766	374	392	282	219	63	181	0	181	11	9	2	292	146	146
Chinalchhara Tarakmohan Karbaripara	462	230	232	185	143	42	111	1	110	6	4	2	160	82	78
Dakkhin Baradam	391	181	210	148	118	30	113	0	113	13	6	7	117	57	60
Dakkhin Pukurghat	350	188	162	189	111	78	56	9	47	8	4	4	97	64	33
Dakkhin Udal Bagan	126	65	61	43	37	6	39	1	38	1	1	0	43	26	17
Dane Banchhara															
Ramanirajan Karbaripara	251	126	125	88	74	14	58	1	57	3	0	3	102	51	51
Dane Banchhara															
Kripananda Karbaripara	125	58	67	45	34	11	43	5	38	1	1	0	36	18	18
Dilchan Karbaripara	210	109	101	84	73	11	64	3	61	4	4	0	58	29	29
Gobinda Karbaripara	471	220	251	146	124	22	138	0	138	2	1	1	185	95	90
Headmanpara	575	284	291	191	147	44	129	2	127	29	22	7	226	113	113
Jaminimohan Karbaripara	262	112	150	97	76	21	67	0	67	5	3	2	93	33	60
Kanthaibagan	137	64	73	52	49	3	49	0	49	0	0	0	36	15	21
Madhya Banchhara															
Hangsadhawa Karbaripara	168	88	80	73	53	20	35	0	35	3	3	0	57	32	25
Madhya Banchhara															
Rasikmohan Karbaripara	369	179	190	168	109	59	66	3	63	14	13	1	121	54	67
Madhya Banchhara Satyajit Karbaripara	151	77	74	63	42	21	47	8	39	6	5	1	35	22	13
No.1 Baghaichhari Thalipara	338	161	177	111	86	25	88	1	87	9	9	0	130	65	65
No.1 Noapara	260	135	125	91	74	17	69	3	66	0	0	0	100	58	42
No.2 Baghaichhari	333	169	164	120	112	8	104	0	104	4	4	0	105	53	52
No.2 Noapara	150	73	77	57	47	10	43	0	43	1	1	0	49	25	24
No.2 Baghaichhari(Army Camp, Bqb Camp)	325	293	32	291	288	3	26	0	26	0	0	0	8	5	3
Pablakhali Nandeshwar Karbaripara	251	129	122	110	88	22	68	0	68	1	0	1	72	41	31
Pablakhali Indramani Karbaripara	404	223	181	212	154	58	65	0	65	4	3	1	123	66	57
Ranganpanichhara															
Chandaramohan Karbaripara	247	131	116	109	81	28	49	0	49	4	2	2	85	48	37
Ranganpanichhara Manindra Karbaripara	346	173	173	129	101	28	77	0	77	7	5	2	133	67	66
Ranganpanichhara															
Ramchandra Karbaripara	172	84	88	68	46	22	35	2	33	1	1	0	68	35	33
Shankhola Rajanikumar Karbaripara	108	57	51	45	32	13	23	0	23	1	0	1	39	25	14
Shankhola Babhru Karbaripara	394	201	193	184	125	59	79	2	77	12	7	5	119	67	52

Administrative Unit, Location and Community	Population			Employed			Household Work			Looking for Work			Do not Work		
	Total	Male	Female	Total	Male	Female	Total	Male	Female	Total	Male	Female	Total	Male	Female
1	2	3	4	5	6	7	8	9	10	11	12	13	14	15	16
Shankhola Lalsing															
Karbaripara	391	181	210	124	99	25	108	0	108	9	9	0	150	73	77
Tukka Karbaripara	249	117	132	80	70	10	75	0	75	3	3	0	91	44	47
Udal Bagan	915	442	473	291	249	42	254	0	254	17	10	7	353	183	170
Uttar Banchhara	387	190	197	141	102	39	83	1	82	9	5	4	154	82	72
Uttar Pukurghat	519	250	269	249	147	102	84	0	84	5	3	2	181	100	81
<b>Kabakhali Union</b>	<b>16265</b>	<b>8625</b>	<b>7640</b>	<b>6285</b>	<b>5532</b>	<b>753</b>	<b>4394</b>	<b>89</b>	<b>4305</b>	<b>323</b>	<b>221</b>	<b>102</b>	<b>5263</b>	<b>2783</b>	<b>2480</b>
Rural	15223	7583	7640	5243	4490	753	4394	89	4305	323	221	102	5263	2783	2480
Urban	1042	1042	0	1042	1042	0	0	0	0	0	0	0	0	0	0
Kabakhali*	8046	4570	3476	3388	3089	299	1973	31	1942	123	85	38	2562	1365	1197
Cantonment Area	1042	1042	0	1042	1042	0	0	0	0	0	0	0	0	0	0
Dakkhin Hutchinsonpur	798	390	408	251	214	37	225	4	221	52	31	21	270	141	129
Durga Karbaripara	172	93	79	54	51	3	56	0	56	11	6	5	51	36	15
Hazachhara Jorabridge	354	182	172	144	130	14	112	0	112	0	0	0	98	52	46
Headmanpara	704	338	366	252	206	46	187	1	186	13	8	5	252	123	129
Islampur	703	339	364	208	171	37	160	1	159	0	0	0	335	167	168
Jamburapara	276	135	141	85	75	10	84	1	83	1	0	1	106	59	47
Joykumar Karbaripara	548	268	280	187	157	30	136	0	136	7	5	2	218	106	112
Kangerima Chhara	200	101	99	78	68	10	61	0	61	5	5	0	56	28	28
Kriparanjan Karbaripara	176	87	89	64	57	7	55	1	54	0	0	0	57	29	28
Muslimpara	878	477	401	301	265	36	248	7	241	0	0	0	329	205	124
Nabagram Alinagar	114	66	48	49	41	8	30	0	30	0	0	0	35	25	10
Noapara	222	115	107	68	66	2	69	5	64	0	0	0	85	44	41
Purba Hutchinsonpur	246	120	126	82	74	8	77	0	77	4	4	0	83	42	41
Ranashova Karbaripara	138	75	63	39	34	5	37	2	35	1	1	0	61	38	23
Reserve Chhara	229	109	120	71	63	8	66	0	66	5	2	3	87	44	43
Shukna Banshdaba															
Karbaripara	40	24	16	15	13	2	11	3	8	0	0	0	14	8	6
Shukna Chharapara	200	108	92	62	57	5	61	6	55	0	0	0	77	45	32
Uttar Hutchinsonpur	915	459	456	311	282	29	272	0	272	19	19	0	313	158	155
Nalkata	91	42	49	25	23	2	26	0	26	5	4	1	35	15	20
Pablakhali*	6414	3162	3252	2267	1907	360	1918	56	1862	173	119	54	2056	1080	976
Battalpara	236	120	116	76	70	6	78	6	72	8	7	1	74	37	37
Dajarapara	112	56	56	43	39	4	34	0	34	2	1	1	33	16	17
Dakkhin Milanpur	1275	639	636	453	390	63	355	1	354	30	26	4	437	222	215
Gubjoy Karbaripara	178	91	87	71	66	5	67	1	66	0	0	0	40	24	16
Kripapur	943	456	487	361	301	60	273	8	265	25	17	8	284	130	154
Nalkata Chharapara	124	74	50	49	42	7	31	0	31	0	0	0	44	32	12
Narikel Baganpara	325	145	180	107	86	21	115	0	115	14	11	3	89	48	41
Pashchim Shantipur	272	139	133	89	79	10	86	0	86	12	6	6	85	54	31
Purba Shantipur	449	206	243	143	112	31	161	19	142	18	8	10	127	67	60
Rasyamani Karbaripara	255	134	121	85	76	9	87	4	83	5	5	0	78	49	29
Shibbaripara	20	11	9	8	7	1	5	0	5	2	1	1	5	3	2
Uttar Milanpur	2225	1091	1134	782	639	143	626	17	609	57	37	20	760	398	362
Tarabania*	1805	893	912	630	536	94	503	2	501	27	17	10	645	338	307
Bhitar Tarabania	181	98	83	70	60	10	51	0	51	0	0	0	60	38	22
Dakkhin Tarabania	349	164	185	120	91	29	83	0	83	1	1	0	145	72	73
Duluchhari	437	218	219	151	132	19	130	1	129	12	8	4	144	77	67
Khalkulpara	198	97	101	66	59	7	62	1	61	9	5	4	61	32	29
Madhya Bhitapara	54	22	32	17	17	0	19	0	19	0	0	0	18	5	13
Pagujya Chharipara	26	8	18	10	6	4	7	0	7	0	0	0	9	2	7
Pashchim Khetrapur	86	43	43	29	24	5	24	0	24	0	0	0	33	19	14
Rebati Karbaripara	435	221	214	148	129	19	115	0	115	5	3	2	167	89	78
Uttar Tarabania	39	22	17	19	18	1	12	0	12	0	0	0	8	4	4
<b>Merung Union</b>	<b>40755</b>	<b>20510</b>	<b>20245</b>	<b>14749</b>	<b>12401</b>	<b>2348</b>	<b>10993</b>	<b>273</b>	<b>10720</b>	<b>923</b>	<b>713</b>	<b>210</b>	<b>14090</b>	<b>7123</b>	<b>6967</b>
Rural	31998	16086	15912	11639	9753	1886	8621	230	8391	807	631	176	10931	5472	5459
Urban	8757	4424	4333	3110	2648	462	2372	43	2329	116	82	34	3159	1651	1508
Bara Hazachhara*	2081	1075	1006	722	660	62	692	69	623	38	27	11	629	319	310
4 Kiloprisikhon Tila	327	184	143	110	103	7	73	0	73	19	14	5	125	67	58
Badalchhari	214	110	104	62	58	4	95	22	73	8	5	3	49	25	24
Chahabachhara	34	17	17	10	9	1	12	3	9	2	1	1	10	4	6
Bajapata Chhari	294	143	151	97	87	10	85	5	80	0	0	0	112	51	61
Kanggarima Chhara	216	112	104	65	55	10	88	23	65	8	6	2	55	28	27
Dhanama Chhara	256	132	124	81	73	8	65	0	65	1	1	0	109	58	51

Administrative Unit, Location and Community	Population			Employed			Household Work			Looking for Work			Do not Work		
	Total	Male	Female	Total	Male	Female	Total	Male	Female	Total	Male	Female	Total	Male	Female
1	2	3	4	5	6	7	8	9	10	11	12	13	14	15	16
Panchhari Netrajoy															
Karbaripara	516	261	255	223	204	19	192	6	186	0	0	0	101	51	50
Pravati Karbaripara	94	46	48	34	32	2	29	0	29	0	0	0	31	14	17
Talchhari	130	70	60	40	39	1	53	10	43	0	0	0	37	21	16
Bara Merung*	21247	10650	10597	7869	6407	1462	5387	114	5273	506	421	85	7485	3708	3777
Anathashram	824	388	436	280	231	49	226	12	214	2	2	0	316	143	173
B Bariapara	415	246	169	83	72	11	96	4	92	27	27	0	209	143	66
Bancha Marang	935	453	482	310	253	57	220	2	218	0	0	0	405	198	207
Bara Merang Ansarcamp.	761	399	362	305	276	29	212	0	212	11	10	1	233	113	120
Belchhari Kalachan															
Mahajanpara	1405	716	689	465	384	81	383	10	373	43	41	2	514	281	233
Betchhari Bibhuti															
Karbaripara	2114	1077	1037	761	600	161	534	16	518	104	95	9	715	366	349
Bhairafa Mukh	166	78	88	34	27	7	39	0	39	24	17	7	69	34	35
Bhairafa Nayapara	393	200	193	138	119	19	109	1	108	4	4	0	142	76	66
Bhairafa Rubber Prakalpa	169	100	69	88	75	13	31	0	31	0	0	0	50	25	25
Bhairafapara	165	78	87	85	52	33	22	0	22	0	0	0	58	26	32
Bindu Baruapara	149	78	71	53	46	7	52	0	52	6	6	0	38	26	12
Bishnu Karbaripara	95	46	49	38	32	6	29	0	29	2	1	1	26	13	13
Chouddagram	1494	718	776	543	462	81	387	4	383	27	25	2	537	227	310
Dakkhin Rasiknagar	1001	498	503	356	311	45	285	4	281	9	9	0	351	174	177
Gulchhari	281	145	136	113	108	5	107	3	104	1	0	1	60	34	26
Gulchhari para	390	200	190	172	134	38	96	3	93	7	5	2	115	58	57
Hajapara	550	282	268	318	193	125	74	0	74	22	11	11	136	78	58
Jalbanda	711	357	354	280	237	43	213	7	206	17	12	5	201	101	100
Jamtali Bangalipara	923	460	463	324	276	48	262	4	258	16	14	2	321	166	155
Jagannathpara	227	116	111	84	70	14	58	0	58	19	15	4	66	31	35
Kalidas Karbaripara	170	87	83	63	54	9	44	0	44	0	0	0	63	33	30
Madhya Boalkhali	937	462	475	364	279	85	129	4	125	3	3	0	441	176	265
Madhya Betchhari	1422	698	724	523	441	82	417	3	414	41	38	3	441	216	225
Mayafapara Harikumur															
Mahajanpara	345	171	174	111	93	18	107	1	106	6	6	0	121	71	50
Milan Karbaripara	213	107	106	106	77	29	48	0	48	1	1	0	58	29	29
Naymile Tapan Karbaripara	525	247	278	182	156	26	163	9	154	5	5	0	175	77	98
Rathichandra Karbaripara	284	143	141	99	86	13	81	1	80	5	4	1	99	52	47
Ratnamohan Karbaripara	279	155	124	93	70	23	57	0	57	4	4	0	125	81	44
Shadhanmani Karbaripara	283	147	136	95	85	10	96	12	84	11	9	2	81	41	40
Shanti Lakkipur	802	390	412	306	224	82	173	0	173	4	2	2	319	164	155
Sudhir Memberpara	500	229	271	175	133	42	117	1	116	61	32	29	147	63	84
Taidu Chhara / Taidu Chhara	270	128	142	118	87	31	64	1	63	0	0	0	88	40	48
Taracharan Karbaripara	273	134	139	103	96	7	101	6	95	1	1	0	68	31	37
Uttar Rasiknagar Armed															
Police Camp	826	424	402	277	219	58	166	5	161	19	18	1	364	182	182
Uttar Rasiknagar	950	493	457	424	349	75	189	1	188	4	4	0	333	139	194
Chhota Hazachhara*	2320	1149	1171	763	674	89	648	9	639	55	38	17	854	428	426
Angada Masterpara	134	62	72	40	36	4	40	3	37	3	2	1	51	21	30
Babanya Karbaripara	519	248	271	164	148	16	157	0	157	27	16	11	171	84	87
Birabahu Headmanpara	261	134	127	86	75	11	70	5	65	7	3	4	98	51	47
Chhota Hazachharapara	715	352	363	244	214	30	198	0	198	5	5	0	268	133	135
Hazachharapara	191	96	95	70	62	8	50	0	50	0	0	0	71	34	37
Joyantabikash Karbaripara	155	79	76	57	46	11	34	0	34	4	4	0	60	29	31
Pagujyachhari	149	72	77	46	40	6	46	1	45	4	3	1	53	28	25
Pradipchandra Karbaripara	196	106	90	56	53	3	53	0	53	5	5	0	82	48	34
Chhota Merung*	8757	4424	4333	3110	2648	462	2372	43	2329	116	82	34	3159	1651	1508
Angla Mahajanpara	150	77	73	58	54	4	47	0	47	0	0	0	45	23	22
Bhuiyanchhara	319	154	165	130	99	31	73	2	71	0	0	0	116	53	63
Bhuvanmohan Karbaripara															
(Lambachhara)	324	158	166	103	94	9	117	6	111	3	2	1	101	56	45
Bipin Karbaripara	2540	1293	1247	859	745	114	685	4	681	33	28	5	963	516	447
Birendara Karbaripara	113	56	57	34	29	5	26	0	26	11	5	6	42	22	20
Buda Chhara	105	50	55	29	28	1	26	0	26	10	3	7	40	19	21
Fulchan Karbaripara	738	374	364	257	238	19	207	0	207	11	8	3	263	128	135
Gunadhar Karbaripara	276	136	140	92	82	10	80	0	80	3	3	0	101	51	50
Kharendra Karbaripara	102	58	44	37	34	3	28	0	28	5	4	1	32	20	12
Kinachan Karbaripara	354	179	175	110	99	11	105	0	105	3	3	0	136	77	59

Administrative Unit, Location and Community	Population			Employed			Household Work			Looking for Work			Do not Work		
	Total	Male	Female	Total	Male	Female	Total	Male	Female	Total	Male	Female	Total	Male	Female
1	2	3	4	5	6	7	8	9	10	11	12	13	14	15	16
Lakhibikash Karbaripara	67	33	34	21	18	3	43	14	29	0	0	0	3	1	2
Merungpara	292	148	144	94	81	13	73	0	73	0	0	0	125	67	58
Muratimohan Karbaripara	248	132	116	148	84	64	11	0	11	0	0	0	89	48	41
Nirmalchandra Karbaripara	237	109	128	79	61	18	55	0	55	9	5	4	94	43	51
No.1 Joutha Khamar	68	33	35	23	17	6	13	0	13	1	1	0	31	15	16
No.2 Joutha Khamar	46	19	27	17	12	5	13	2	11	1	1	0	15	4	11
No.3 Joutha Khamar	132	62	70	50	37	13	29	0	29	3	2	1	50	23	27
Purnachandra Karbaripara	119	61	58	48	36	12	24	0	24	0	0	0	47	25	22
Ranyapara	133	69	64	53	41	12	33	0	33	2	2	0	45	26	19
Shibanga Karbaripara (Chamelichhara)	167	91	76	58	50	8	70	13	57	2	2	0	37	26	11
Sobahanpur	1552	775	777	578	503	75	434	1	433	14	9	5	526	262	264
Surajoy Karbaripara	461	248	213	154	140	14	124	1	123	5	4	1	178	103	75
Sushil Headmanpara	214	109	105	78	66	12	56	0	56	0	0	0	80	43	37
Rengkajya*	6350	3212	3138	2285	2012	273	1894	38	1856	208	145	63	1963	1017	946
Bara Kangrakhaiya	199	103	96	71	65	6	65	0	65	5	5	0	58	33	25
Bichitra Karbaripara	205	100	105	65	61	4	65	0	65	0	0	0	75	39	36
Changra Chharipara	174	81	93	53	44	9	39	0	39	17	8	9	65	29	36
Chhota Kangrarhia	193	101	92	74	67	7	64	0	64	4	4	0	51	30	21
Dakkin Rengkajya	475	234	241	170	137	33	124	2	122	29	22	7	152	73	79
Dane Atarakchhara	117	61	56	43	36	7	31	0	31	0	0	0	43	25	18
Dayamohan Karbaripara	129	63	66	41	36	5	35	2	33	2	2	0	51	23	28
Dinanath Karbaripara	342	174	168	135	127	8	131	10	121	0	0	0	76	37	39
Indrajoy Karbaripara	232	120	112	96	86	10	73	0	73	5	4	1	58	30	28
Joyantamohan Karbaripara	141	71	70	47	42	5	43	0	43	2	1	1	49	28	21
Joykumar Karbaripara( Bagapara)	506	250	256	207	177	30	152	1	151	10	8	2	137	64	73
Kabalya Karbaripara	17	10	7	8	8	0	6	0	6	0	0	0	3	2	1
Kamalkrishna Karbaripara	39	22	17	14	11	3	8	0	8	0	0	0	17	11	6
Mahanta Headmanpara	399	194	205	152	144	8	153	0	153	2	2	0	92	48	44
Maner Manush	83	36	47	29	27	2	32	2	30	1	0	1	21	7	14
Manikchandra Karbaripara	185	92	93	79	66	13	54	0	54	3	1	2	49	25	24
Nagajya Karbaripara	70	34	36	22	22	0	22	1	21	3	1	2	23	10	13
Nala Karbaripara	98	54	44	32	30	2	32	6	26	0	0	0	34	18	16
Natunchandra Karbaripara	112	56	56	38	33	5	30	0	30	4	3	1	40	20	20
Niradmohan Karbaripara	105	58	47	33	32	1	38	6	32	1	0	1	33	20	13
Pagla Mahajanpara	136	68	68	43	39	4	45	7	38	0	0	0	48	22	26
Pravat Karbaripara	375	197	178	145	122	23	102	0	102	1	0	1	127	75	52
Rangkumar Karbaripara	84	44	40	29	23	6	17	0	17	0	0	0	38	21	17
Ranjanmani Karbaripar	435	224	211	148	131	17	114	0	114	1	1	0	172	92	80
Rasulpur	257	129	128	92	78	14	70	0	70	11	8	3	84	43	41
Sukhshanti Karbaripara	390	200	190	122	100	22	99	0	99	57	39	18	112	61	51
Surendra Karbaripara	388	205	183	138	124	14	115	1	114	16	12	4	119	68	51
Swarnakumar Karbaripara	275	143	132	98	92	6	84	0	84	18	14	4	75	37	38
Upendra Karbaripara	189	88	101	61	52	9	51	0	51	16	10	6	61	26	35
<b>Guimara Upazila</b>	<b>47622</b>	<b>23883</b>	<b>23739</b>	<b>17140</b>	<b>13574</b>	<b>3566</b>	<b>12054</b>	<b>676</b>	<b>11378</b>	<b>2965</b>	<b>1812</b>	<b>1153</b>	<b>15463</b>	<b>7821</b>	<b>7642</b>
Rural	37848	19071	18777	13667	10842	2825	9693	590	9103	1644	1110	534	12844	6529	6315
Urban	9774	4812	4962	3473	2732	741	2361	86	2275	1321	702	619	2619	1292	1327
<b>Guimara Union</b>	<b>16371</b>	<b>8035</b>	<b>8336</b>	<b>5402</b>	<b>4341</b>	<b>1061</b>	<b>4278</b>	<b>241</b>	<b>4037</b>	<b>1958</b>	<b>1091</b>	<b>867</b>	<b>4733</b>	<b>2362</b>	<b>2371</b>
Rural	6597	3223	3374	1929	1609	320	1917	155	1762	637	389	248	2114	1070	1044
Urban	9774	4812	4962	3473	2732	741	2361	86	2275	1321	702	619	2619	1292	1327
Bailyachhari*	2225	1070	1155	563	465	98	712	84	628	181	113	68	769	408	361
Arbaripara	172	84	88	41	36	5	67	13	54	31	18	13	33	17	16
Chaihlaprue Karbaripara	123	64	59	24	21	3	49	12	37	14	9	5	36	22	14
Chhankhalapara	204	104	100	45	39	6	54	0	54	12	11	1	93	54	39
Dhaliapara	62	29	33	17	14	3	18	1	17	0	0	0	27	14	13
Gaibingsapara	48	26	22	17	14	3	12	0	12	2	2	0	17	10	7
Jarichandrapara	168	80	88	51	40	11	35	0	35	16	10	6	66	30	36
Jumia Punarbasan	154	65	89	50	43	7	52	3	49	0	0	0	52	19	33
Mairungpara	152	67	85	32	25	7	41	0	41	3	1	2	76	41	35
Narayanpara	122	58	64	25	21	4	52	14	38	7	5	2	38	18	20
No.2 Bailyachhari Rubber Prakalpa Gram	231	102	129	66	56	10	79	0	79	5	4	1	81	42	39



Administrative Unit, Location and Community	Population			Employed			Household Work			Looking for Work			Do not Work		
	Total	Male	Female	Total	Male	Female	Total	Male	Female	Total	Male	Female	Total	Male	Female
1	2	3	4	5	6	7	8	9	10	11	12	13	14	15	16
No.3 Bailyachhari Rubber															
Prakalpa Gram	217	105	112	82	63	19	63	2	61	1	1	0	71	39	32
Prakritaranjanpara	93	46	47	12	10	2	33	9	24	30	13	17	18	14	4
1no.Bailyachhari Rubber															
Prakalpa Gram	271	136	135	57	50	7	97	17	80	9	7	2	108	62	46
Sadhupara	34	16	18	7	5	2	9	2	7	12	6	6	6	3	3
Schoolpara	174	88	86	37	28	9	51	11	40	39	26	13	47	23	24
Chhaduyapara*	828	396	432	327	269	58	249	1	248	29	18	11	223	108	115
Anu Miapara	189	97	92	111	85	26	62	1	61	3	2	1	13	9	4
Indramanipara	361	168	193	115	104	11	114	0	114	19	13	6	113	51	62
Kamindra Karbaripara	124	58	66	44	36	8	33	0	33	1	1	0	46	21	25
Rabindra Karbaripara	98	46	52	35	28	7	25	0	25	5	1	4	33	17	16
Thalipara	56	27	29	22	16	6	15	0	15	1	1	0	18	10	8
Guimara*	9774	4812	4962	3473	2732	741	2361	86	2275	1321	702	619	2619	1292	1327
Baktapara	167	79	88	54	52	2	61	2	59	1	1	0	51	24	27
Barathalipara	107	50	57	29	18	11	30	9	21	22	9	13	26	14	12
Budangpara	582	290	292	163	136	27	142	6	136	71	43	28	206	105	101
Daktartila	1225	589	636	411	335	76	316	0	316	138	69	69	360	185	175
Darjilingtila	480	237	243	167	132	35	123	0	123	105	60	45	85	45	40
Dewanpara	966	486	480	460	312	148	190	6	184	79	43	36	237	125	112
Dp Para	475	237	238	170	123	47	100	2	98	163	88	75	42	24	18
Guimara Bazarpara	996	515	481	343	303	40	252	0	252	172	93	79	229	119	110
Hajachhara	301	138	163	101	89	12	79	0	79	30	16	14	91	33	58
Headmanpara	258	131	127	94	78	16	77	4	73	84	47	37	3	2	1
Jamadarpara	232	110	122	78	62	16	61	0	61	8	4	4	85	44	41
Kabutarchhara	425	214	211	142	106	36	96	1	95	12	11	1	175	96	79
Kalapara	76	39	37	18	15	3	33	11	22	1	1	0	24	12	12
Kumuja Para	139	69	70	38	33	5	53	14	39	4	3	1	44	19	25
Kuntichandra Karbaripara	304	142	162	110	84	26	63	4	59	44	15	29	87	39	48
Kyamrongpara	95	50	45	21	20	1	22	4	18	48	22	26	4	4	0
Lunduikyapara	1065	515	550	360	298	62	271	1	270	118	66	52	316	150	166
Masterpara	210	104	106	117	58	59	16	0	16	68	38	30	9	8	1
Memberpara	266	123	143	94	80	14	78	1	77	7	5	2	87	37	50
Mahinya Karbaripara	224	134	90	113	97	16	67	14	53	15	9	6	29	14	15
Muslimpara	474	230	244	159	130	29	113	0	113	37	22	15	165	78	87
Pashchim Jouthakhamar	172	82	90	51	43	8	44	1	43	17	11	6	60	27	33
Purba Jouthakhamar	121	53	68	35	28	7	30	1	29	8	6	2	48	18	30
Renuchhara	210	97	113	60	51	9	16	0	16	49	9	40	85	37	48
Tarachanpara	204	98	106	85	49	36	28	5	23	20	11	9	71	33	38
Taimatai*	3544	1757	1787	1039	875	164	956	70	886	427	258	169	1122	554	568
Bangkumarpara	61	35	26	17	15	2	14	0	14	1	1	0	29	19	10
Chhatipara	46	26	20	12	11	1	13	0	13	0	0	0	21	15	6
Dewanpara	383	185	198	138	118	20	90	0	90	28	12	16	127	55	72
Dhanirampara	327	158	169	87	82	5	90	1	89	12	6	6	138	69	69
Guimarapara	99	55	44	27	24	3	25	0	25	35	25	10	12	6	6
Joykumar Memberpara	58	31	27	20	17	3	12	2	10	2	1	1	24	11	13
Kalapara	67	33	34	19	19	0	20	0	20	1	0	1	27	14	13
Khagrapara	121	61	60	44	35	9	25	0	25	33	17	16	19	9	10
Kongja Aung															
Chowdhurypara	252	126	126	93	75	18	56	0	56	19	13	6	84	38	46
Kyamrongpara	216	108	108	62	55	7	65	0	65	15	13	2	74	40	34
Mahinna Karbaripara	187	89	98	87	58	29	49	6	43	5	4	1	46	21	25
Masterpara	72	39	33	20	18	2	18	0	18	2	2	0	32	19	13
Natun Purindrapara	81	35	46	2	2	0	39	19	20	3	1	2	37	13	24
Niaong Singpara	57	30	27	23	17	6	11	1	10	0	0	0	23	12	11
Noapara	77	38	39	20	19	1	21	0	21	23	13	10	13	6	7
Pancha Masterpara	24	11	13	5	5	0	9	0	9	2	2	0	8	4	4
Ramanipara	155	86	69	18	17	1	46	17	29	18	15	3	73	37	36
Reserve Chandrapara	79	38	41	19	18	1	23	0	23	3	3	0	34	17	17
Rupairam Headmanpara	70	33	37	22	19	3	16	0	16	3	2	1	29	12	17
Taimatai Rubber Project- 2	340	150	190	107	82	25	76	0	76	72	37	35	85	31	54
Taimatai Rubber Project- 3	199	97	102	42	34	8	55	0	55	44	28	16	58	35	23
Taimatai Rubber Project-1	317	154	163	83	70	13	120	23	97	28	18	10	86	43	43
Taimataipara	256	139	117	72	65	7	63	1	62	78	45	33	43	28	15



Administrative Unit, Location and Community	Population			Employed			Household Work			Looking for Work			Do not Work		
	Total	Male	Female	Total	Male	Female	Total	Male	Female	Total	Male	Female	Total	Male	Female
1	2	3	4	5	6	7	8	9	10	11	12	13	14	15	16
<b>Hafchhari Union</b>	<b>23228</b>	<b>11808</b>	<b>11420</b>	<b>8591</b>	<b>6819</b>	<b>1772</b>	<b>5831</b>	<b>359</b>	<b>5472</b>	<b>617</b>	<b>464</b>	<b>153</b>	<b>8189</b>	<b>4166</b>	<b>4023</b>
Rural	23228	11808	11420	8591	6819	1772	5831	359	5472	617	464	153	8189	4166	4023
Urban	0	0	0	0	0	0	0	0	0	0	0	0	0	0	0
Bara Pilak*	6533	3436	3097	2459	2047	412	1571	62	1509	129	93	36	2374	1234	1140
Amtalipara	828	405	423	264	199	65	152	1	151	19	10	9	393	195	198
Baishnabpara	173	87	86	85	49	36	14	1	13	0	0	0	74	37	37
Bara Pilak Muslimpara	1891	942	949	594	528	66	574	30	544	23	18	5	700	366	334
Chhindamunipara	175	85	90	60	52	8	54	1	53	10	5	5	51	27	24
Chhankholapara	33	18	15	14	11	3	10	0	10	0	0	0	9	7	2
Hajipara	999	579	420	470	432	38	247	7	240	4	4	0	278	136	142
Pajatilapara	584	386	198	347	298	49	90	0	90	21	14	7	126	74	52
Pashchim Bara Pilak	963	474	489	270	219	51	236	9	227	32	31	1	425	215	210
Patharchhara Chakmapara	175	99	76	66	57	9	44	0	44	7	5	2	58	37	21
Riaungmarangpara	179	93	86	103	56	47	9	0	9	0	0	0	67	37	30
Sainggulipara	270	141	129	88	71	17	73	10	63	7	3	4	102	57	45
Shikhangpara	189	97	92	64	55	9	51	0	51	6	3	3	68	39	29
Thubakpara	74	30	44	34	20	14	17	3	14	0	0	0	23	7	16
Baraitali*	2129	1067	1062	849	601	248	459	43	416	42	34	8	779	389	390
Baraitalipara	339	164	175	156	93	63	72	17	55	0	0	0	111	54	57
Chhenggulipara	452	220	232	178	119	59	84	3	81	24	20	4	166	78	88
Dolchharipara	78	36	42	37	28	9	19	1	18	0	0	0	22	7	15
Kukichharapara	439	235	204	147	127	20	118	10	108	13	10	3	161	88	73
Maniram Tripurapara	105	45	60	26	24	2	31	3	28	5	4	1	43	14	29
Nishi Karbaripara	198	94	104	79	60	19	51	0	51	0	0	0	68	34	34
Noapara	143	71	72	26	21	5	28	6	22	0	0	0	89	44	45
Prabeshpara	102	59	43	42	34	8	24	2	22	0	0	0	36	23	13
Subalchandrapara	43	27	16	14	11	3	9	1	8	0	0	0	20	15	5
Taidongpara	142	75	67	109	60	49	4	0	4	0	0	0	29	15	14
Taruni Karbaripara	88	41	47	35	24	11	19	0	19	0	0	0	34	17	17
<b>Hafchhari*</b>	<b>7785</b>	<b>3981</b>	<b>3804</b>	<b>2753</b>	<b>2312</b>	<b>441</b>	<b>2174</b>	<b>164</b>	<b>2010</b>	<b>158</b>	<b>124</b>	<b>34</b>	<b>2700</b>	<b>1381</b>	<b>1319</b>
Chhota Hafchharipara	451	206	245	95	86	9	167	37	130	16	11	5	173	72	101
Chhota Kalapanipara	229	109	120	36	33	3	112	39	73	3	3	0	78	34	44
Chhota Pilakpara	46	24	22	13	12	1	12	0	12	1	1	0	20	11	9
Hafchharipara	982	499	483	361	317	44	294	5	289	4	4	0	323	173	150
Hatimurapara	1044	517	527	364	317	47	304	5	299	11	10	1	365	185	180
Jaliapara	1436	828	608	671	580	91	314	1	313	36	33	3	415	214	201
Kalapani Bangalipara	684	335	349	210	186	24	203	0	203	30	30	0	241	119	122
Kalapanipara	455	217	238	149	104	45	121	16	105	23	16	7	162	81	81
Madhyam Hafchharipara	342	185	157	118	98	20	81	0	81	5	2	3	138	85	53
Patharchhara Marmapara	325	163	162	135	92	43	63	1	62	7	1	6	120	69	51
Patharchhara Chakmapara	253	124	129	115	71	44	34	0	34	5	1	4	99	52	47
Remrapara	438	227	211	110	89	21	110	23	87	0	0	0	218	115	103
Riaung Marampara	218	103	115	72	57	15	49	0	49	14	9	5	83	37	46
Shatghar Tilapara	199	95	104	66	58	8	65	4	61	3	3	0	65	30	35
Wakchharipara	332	167	165	114	102	12	91	0	91	0	0	0	127	65	62
Natun Para	351	182	169	124	110	14	154	33	121	0	0	0	73	39	34
Lubre Maram*	2998	1436	1562	943	712	231	765	41	724	196	154	42	1094	529	565
Baidyapara	177	92	85	66	57	9	62	8	54	0	0	0	49	27	22
Bara Thalipara	196	93	103	65	57	8	56	1	55	9	5	4	66	30	36
Chairmanpara	306	162	144	35	24	11	73	3	70	58	53	5	140	82	58
Hajipara	359	174	185	104	82	22	92	0	92	30	24	6	133	68	65
Headmanpara	266	119	147	108	68	40	41	0	41	8	4	4	109	47	62
Kumaijyapara	12	6	6	8	4	4	1	0	1	0	0	0	3	2	1
Lubrepara	538	248	290	183	139	44	128	2	126	12	8	4	215	99	116
Madhya Bara Thalipara	30	15	15	8	5	3	8	2	6	2	2	0	12	6	6
Mag Baidyapara	200	96	104	49	44	5	85	20	65	0	0	0	66	32	34
Mangtu Karbaripara	193	88	105	43	28	15	45	0	45	39	32	7	66	28	38
Naikkapara	95	56	39	68	44	24	8	0	8	0	0	0	19	12	7
Natunpara	467	211	256	152	124	28	138	5	133	22	16	6	155	66	89
Paingdongpara	52	26	26	30	20	10	10	0	10	1	1	0	11	5	6
Thoaungri Karbaripara	107	50	57	24	16	8	18	0	18	15	9	6	50	25	25
Nakrai*	1102	552	550	710	401	309	77	0	77	19	14	5	296	137	159
Batyapara	63	33	30	43	27	16	3	0	3	6	4	2	11	2	9

Administrative Unit, Location and Community	Population			Employed			Household Work			Looking for Work			Do not Work		
	Total	Male	Female	Total	Male	Female	Total	Male	Female	Total	Male	Female	Total	Male	Female
1	2	3	4	5	6	7	8	9	10	11	12	13	14	15	16
Nakraipara	481	233	248	295	146	149	4	0	4	2	2	0	180	85	95
Prabeh Chandrapara	45	24	21	41	23	18	2	0	2	0	0	0	2	1	1
Sindukchhari Mukhpara	387	197	190	247	164	83	68	0	68	7	5	2	65	28	37
Subalchandrapara	126	65	61	84	41	43	0	0	0	4	3	1	38	21	17
Taikarma*	2681	1336	1345	877	746	131	785	49	736	73	45	28	946	496	450
Baraitalipara	383	184	199	121	96	25	96	7	89	4	2	2	162	79	83
Chhankholapara	446	212	234	161	124	37	115	7	108	23	11	12	147	70	77
Chhota Pilakpara	124	69	55	41	36	5	27	0	27	0	0	0	56	33	23
Ferkumarpara	248	127	121	92	83	9	76	0	76	3	1	2	77	43	34
Kachubantipara	34	19	15	14	13	1	12	0	12	0	0	0	8	6	2
Rajendra Memberpara	362	175	187	129	113	16	106	0	106	0	0	0	127	62	65
Saludangpara	62	32	30	26	21	5	15	0	15	0	0	0	21	11	10
Sonaram Karbaripara	136	62	74	35	31	4	55	9	46	0	0	0	46	22	24
Taikarma Bangalipara	419	208	211	136	121	15	132	6	126	12	7	5	139	74	65
Taikarmapara	467	248	219	122	108	14	151	20	131	31	24	7	163	96	67
<b>Sindukchhari Union</b>	<b>8023</b>	<b>4040</b>	<b>3983</b>	<b>3147</b>	<b>2414</b>	<b>733</b>	<b>1945</b>	<b>76</b>	<b>1869</b>	<b>390</b>	<b>257</b>	<b>133</b>	<b>2541</b>	<b>1293</b>	<b>1248</b>
Rural	8023	4040	3983	3147	2414	733	1945	76	1869	390	257	133	2541	1293	1248
Urban	0	0	0	0	0	0	0	0	0	0	0	0	0	0	0
Debalchhari*	2631	1309	1322	976	717	259	574	11	563	170	101	69	911	480	431
Baganbari	190	95	95	55	46	9	50	6	44	7	3	4	78	40	38
Banshpara	179	91	88	75	59	16	48	0	48	11	7	4	45	25	20
Baraichhari Chakmapara	164	80	84	91	49	42	9	0	9	1	0	1	63	31	32
Baruichharipara	123	56	67	57	31	26	12	1	11	4	3	1	50	21	29
Chairmanpara	192	107	85	56	43	13	37	0	37	22	15	7	77	49	28
Chakmapara	113	53	60	40	29	11	30	0	30	17	10	7	26	14	12
Chhota Pilakpara	148	73	75	46	35	11	28	0	28	1	0	1	73	38	35
Debalchhari	204	113	91	82	70	12	56	0	56	7	5	2	59	38	21
Debalchhari Bazarpara	90	34	56	31	24	7	22	0	22	23	6	17	14	4	10
Dhurungpara	174	86	88	53	40	13	48	0	48	20	13	7	53	33	20
Gariachhari Camppara	80	44	36	26	24	2	21	0	21	0	0	0	33	20	13
Lichubagan	180	99	81	58	54	4	49	1	48	17	12	5	56	32	24
Mahajanpara	90	48	42	23	19	4	20	0	20	18	12	6	29	17	12
Manachharipara	177	81	96	50	42	8	48	1	47	2	1	1	77	37	40
Nakabaipara	186	89	97	99	52	47	17	1	16	2	2	0	68	34	34
Pashchim Baraichhari	79	37	42	30	22	8	17	0	17	1	1	0	31	14	17
Purba Dhurungpara	105	49	56	40	33	7	31	0	31	12	8	4	22	8	14
Singhapara	157	74	83	64	45	19	31	1	30	5	3	2	57	25	32
Goichhari*	1513	769	744	581	418	163	381	38	343	55	39	16	496	274	222
Akbari Panchharipara	60	29	31	56	27	29	0	0	0	0	0	0	4	2	2
Akbaripara	107	58	49	78	40	38	0	0	0	0	0	0	29	18	11
Chonggra Chharipara	163	81	82	35	32	3	82	24	58	2	1	1	44	24	20
Gariachharipara	193	100	93	73	64	9	50	0	50	12	6	6	58	30	28
Goichhari	212	107	105	81	64	17	58	0	58	7	5	2	66	38	28
Goichhari Bazarpara	124	69	55	47	39	8	32	0	32	0	0	0	45	30	15
Kalachharipara	65	40	25	22	19	3	16	0	16	7	7	0	20	14	6
Lambachharapara	96	53	43	31	24	7	25	0	25	10	9	1	30	20	10
Mechyupara	273	131	142	78	47	31	50	3	47	16	10	6	129	71	58
Puratan Gariachharipara	59	29	30	19	19	0	18	0	18	1	1	0	21	9	12
Purba Gariachhari	120	52	68	29	27	2	50	11	39	0	0	0	41	14	27
Sagalachharipara	41	20	21	32	16	16	0	0	0	0	0	0	9	4	5
Sindukchhari*	3518	1780	1738	1397	1151	246	919	26	893	148	107	41	1054	496	558
Camppara	234	199	35	194	190	4	18	0	18	1	0	1	21	9	12
Chhota Murapara	182	87	95	116	61	55	9	1	8	1	1	0	56	24	32
Jagannathpara	221	113	108	82	76	6	71	0	71	13	11	2	55	26	29
Manajoy Karbaripara	380	183	197	109	95	14	99	0	99	34	24	10	138	64	74
Murapara	177	86	91	85	54	31	34	1	33	0	0	0	58	31	27
Nakraipara	138	69	69	44	39	5	43	0	43	12	7	5	39	23	16
Natun Murapara	223	115	108	79	68	11	91	11	80	6	6	0	47	30	17
Natunpara	326	157	169	153	106	47	61	2	59	2	1	1	110	48	62
Pankhimura	190	92	98	56	53	3	55	0	55	3	3	0	76	36	40
Ramgopalpara	131	61	70	40	36	4	44	2	42	9	6	3	38	17	21
Rathi Mahajanpara	51	24	27	15	13	2	11	0	11	7	4	3	18	7	11
Roazapara	120	52	68	38	32	6	37	2	35	5	4	1	40	14	26

Administrative Unit, Location and Community	Population			Employed			Household Work			Looking for Work			Do not Work		
	Total	Male	Female	Total	Male	Female	Total	Male	Female	Total	Male	Female	Total	Male	Female
1	2	3	4	5	6	7	8	9	10	11	12	13	14	15	16
Sindukchhari Bazarpara	419	209	210	148	126	22	125	2	123	9	9	0	137	72	65
Sindukchhari															
Guchchhagram	271	120	151	79	74	5	87	0	87	21	13	8	84	33	51
Sindukchhari Mukhpara	105	50	55	31	28	3	27	0	27	3	3	0	44	19	25
Sukanta Mahajanpara	165	74	91	59	42	17	50	5	45	14	8	6	42	19	23
Thandachhari	185	89	96	69	58	11	57	0	57	8	7	1	51	24	27
Tindukchhari*	361	182	179	193	128	65	71	1	70	17	10	7	80	43	37
Badalghat	157	78	79	111	55	56	0	0	0	10	4	6	36	19	17
Tindukchhari	66	34	32	27	23	4	23	1	22	5	4	1	11	6	5
Tindukchhari Mukhpara	138	70	68	55	50	5	48	0	48	2	2	0	33	18	15
<b>Khagrachhari Sadar Upazila</b>	<b>123633</b>	<b>62829</b>	<b>60804</b>	<b>45817</b>	<b>37663</b>	<b>8154</b>	<b>30696</b>	<b>758</b>	<b>29938</b>	<b>2566</b>	<b>1756</b>	<b>810</b>	<b>44554</b>	<b>22652</b>	<b>21902</b>
Rural	57819	28936	28883	21403	17253	4150	15091	409	14682	1516	1056	460	19809	10218	9591
Urban	65814	33893	31921	24414	20410	4004	15605	349	15256	1050	700	350	24745	12434	12311
<b>Khagrachhari Paurashava</b>	<b>53762</b>	<b>27862</b>	<b>25900</b>	<b>19522</b>	<b>16661</b>	<b>2861</b>	<b>12531</b>	<b>216</b>	<b>12315</b>	<b>711</b>	<b>489</b>	<b>222</b>	<b>20998</b>	<b>10496</b>	<b>10502</b>
<b>Ward No. 01</b>	<b>6017</b>	<b>3065</b>	<b>2952</b>	<b>2176</b>	<b>1723</b>	<b>453</b>	<b>1242</b>	<b>35</b>	<b>1207</b>	<b>182</b>	<b>110</b>	<b>72</b>	<b>2417</b>	<b>1197</b>	<b>1220</b>
Bangalkati (Part)*	6017	3065	2952	2176	1723	453	1242	35	1207	182	110	72	2417	1197	1220
Ananta Masterpara	388	180	208	119	79	40	82	2	80	10	6	4	177	93	84
Bgb Camp Area Sector H/Q	599	507	92	497	485	12	57	0	57	0	0	0	45	22	23
Dakkhin Khabang Paria	1272	607	665	407	306	101	234	1	233	23	9	14	608	291	317
Latu Miapara	133	58	75	34	32	2	30	1	29	1	1	0	68	24	44
Pashchim Narankhaiya	700	337	363	233	154	79	122	2	120	41	25	16	304	156	148
Singinala	1044	530	514	304	258	46	270	10	260	20	19	1	450	243	207
Swanirvar Bazar	16	8	8	8	5	3	1	0	1	2	1	1	5	2	3
Upalipara	415	191	224	134	85	49	40	0	40	14	7	7	227	99	128
Uttar Khabang Paria	1450	647	803	440	319	121	406	19	387	71	42	29	533	267	266
<b>Ward No. 02</b>	<b>7831</b>	<b>4405</b>	<b>3426</b>	<b>3128</b>	<b>2848</b>	<b>280</b>	<b>1905</b>	<b>51</b>	<b>1854</b>	<b>123</b>	<b>86</b>	<b>37</b>	<b>2675</b>	<b>1420</b>	<b>1255</b>
Bangalkati (Part)*	7831	4405	3426	3128	2848	280	1905	51	1854	123	86	37	2675	1420	1255
College Gate Elaka	397	224	173	124	120	4	108	0	108	1	1	0	164	103	61
Collegepara	219	101	118	76	48	28	55	2	53	5	3	2	83	48	35
Forest Aera	33	23	10	16	16	0	7	0	7	0	0	0	10	7	3
Greater Comillatila	1897	922	975	627	552	75	559	23	536	7	6	1	704	341	363
Khejur Bagan	193	108	85	82	65	17	31	0	31	17	12	5	63	31	32
Mahammadpur	917	436	481	294	271	23	294	0	294	31	24	7	298	141	157
Purba Narankhaiya	265	135	130	97	64	33	44	1	43	2	1	1	122	69	53
Sabujbag	1874	991	883	592	533	59	525	17	508	22	18	4	735	423	312
Kadertila	237	109	128	61	53	8	64	2	62	2	2	0	110	52	58
Talukdarpara	368	192	176	117	103	14	89	3	86	23	16	7	139	70	69
Cantonment Area	1431	1164	267	1042	1023	19	129	3	126	13	3	10	247	135	112
<b>Ward No. 03</b>	<b>6724</b>	<b>3709</b>	<b>3015</b>	<b>2545</b>	<b>2295</b>	<b>250</b>	<b>1602</b>	<b>10</b>	<b>1592</b>	<b>34</b>	<b>34</b>	<b>0</b>	<b>2543</b>	<b>1370</b>	<b>1173</b>
Bangalkati (Part)*	6724	3709	3015	2545	2295	250	1602	10	1592	34	34	0	2543	1370	1173
Arambag	1309	731	578	542	484	58	314	3	311	13	13	0	440	231	209
Bus Terminal Elaka	44	41	3	40	40	0	2	0	2	0	0	0	2	1	1
Muslimpara	1711	1038	673	585	535	50	420	5	415	9	9	0	697	489	208
Pashchim Mahajanpara	505	259	246	195	154	41	20	0	20	1	1	0	289	104	185
Shabda Miapara	1177	625	552	424	399	25	316	2	314	7	7	0	430	217	213
Shantinagar	1978	1015	963	759	683	76	530	0	530	4	4	0	685	328	357
<b>Ward No. 04</b>	<b>3990</b>	<b>2030</b>	<b>1960</b>	<b>1391</b>	<b>1166</b>	<b>225</b>	<b>1006</b>	<b>11</b>	<b>995</b>	<b>48</b>	<b>31</b>	<b>17</b>	<b>1545</b>	<b>822</b>	<b>723</b>
Bangalkati (Part)*	1647	834	813	525	393	132	373	5	368	17	10	7	732	426	306
Mahajanpara	1350	688	662	426	305	121	281	5	276	14	7	7	629	371	258
Narikelbagan	297	146	151	99	88	11	92	0	92	3	3	0	103	55	48
Golabari (Part)*	2343	1196	1147	866	773	93	633	6	627	31	21	10	813	396	417
Bhangabridge Development Board	38	19	19	14	11	3	13	0	13	0	0	0	11	8	3
Residential Elaka	131	60	71	55	44	11	34	0	34	2	0	2	40	16	24
Kalabagan	1312	656	656	461	419	42	369	4	365	16	14	2	466	219	247
Masterpara	712	360	352	251	221	30	187	2	185	10	4	6	264	133	131
Old Police Line Roads & Highways	58	46	12	42	40	2	6	0	6	0	0	0	10	6	4
Residential Elaka	92	55	37	43	38	5	24	0	24	3	3	0	22	14	8
<b>Ward No. 05</b>	<b>4810</b>	<b>2611</b>	<b>2199</b>	<b>1842</b>	<b>1507</b>	<b>335</b>	<b>1113</b>	<b>17</b>	<b>1096</b>	<b>59</b>	<b>41</b>	<b>18</b>	<b>1796</b>	<b>1046</b>	<b>750</b>
Golabari (Part)*	4041	2236	1805	1574	1294	280	904	12	892	49	32	17	1514	898	616
Collectorate Area	436	377	59	118	111	7	31	0	31	0	0	0	287	266	21
Galachipa	198	92	106	73	59	14	54	0	54	3	2	1	68	31	37

Administrative Unit, Location and Community	Population			Employed			Household Work			Looking for Work			Do not Work		
	Total	Male	Female	Total	Male	Female	Total	Male	Female	Total	Male	Female	Total	Male	Female
1	2	3	4	5	6	7	8	9	10	11	12	13	14	15	16
Govt. High School Elaka	91	43	48	36	30	6	24	0	24	0	0	0	31	13	18
Islampur	1018	523	495	373	320	53	298	6	292	7	4	3	340	193	147
Khagrapur	451	214	237	186	133	53	89	3	86	20	12	8	156	66	90
Nensy Bazar	93	49	44	32	26	6	22	0	22	5	2	3	34	21	13
No.1 Kadamtoli	466	241	225	148	143	5	130	0	130	0	0	0	188	98	90
Office Tila	92	52	40	29	27	2	28	0	28	1	0	1	34	25	9
Police Line Elaka	588	312	276	326	221	105	77	1	76	9	8	1	176	82	94
Ps And T&T Area	305	170	135	138	115	23	70	1	69	4	4	0	93	50	43
Public Health Area	64	36	28	18	17	1	18	0	18	0	0	0	28	19	9
Purba Kalabagan	189	99	90	77	73	4	48	0	48	0	0	0	64	26	38
Resthouse Aera	50	28	22	20	19	1	15	1	14	0	0	0	15	8	7
Perachhara (Part)*	769	375	394	268	213	55	209	5	204	10	9	1	282	148	134
Ramanimohanpara	769	375	394	268	213	55	209	5	204	10	9	1	282	148	134
<b>Ward No. 06</b>	<b>7523</b>	<b>3753</b>	<b>3770</b>	<b>2623</b>	<b>2395</b>	<b>228</b>	<b>2010</b>	<b>15</b>	<b>1995</b>	<b>42</b>	<b>32</b>	<b>10</b>	<b>2848</b>	<b>1311</b>	<b>1537</b>
Golabari (Part)*	7523	3753	3770	2623	2395	228	2010	15	1995	42	32	10	2848	1311	1537
Adc Hill Area	1479	734	745	527	486	41	405	2	403	4	1	3	543	245	298
Garugari Gap Elaka	731	373	358	245	232	13	211	5	206	13	11	2	262	125	137
Harinathpara Elaka	1236	604	632	435	386	49	321	3	318	11	11	0	469	204	265
Mohammadpur Area	1073	549	524	346	329	17	274	1	273	0	0	0	453	219	234
Rasulpur Elaka	631	337	294	226	216	10	174	0	174	1	0	1	230	121	109
Shalban Adarshapara	926	458	468	274	258	16	254	3	251	7	4	3	391	193	198
Shsiban Athara Paribar	1447	698	749	570	488	82	371	1	370	6	5	1	500	204	296
<b>Ward No. 07</b>	<b>7574</b>	<b>3606</b>	<b>3968</b>	<b>2573</b>	<b>1881</b>	<b>692</b>	<b>1293</b>	<b>19</b>	<b>1274</b>	<b>84</b>	<b>55</b>	<b>29</b>	<b>3624</b>	<b>1651</b>	<b>1973</b>
Golabari (Part)*	7574	3606	3968	2573	1881	692	1293	19	1274	84	55	29	3624	1651	1973
Anandanagar	1771	903	868	614	552	62	215	3	212	8	6	2	934	342	592
Haspatal Elaka	190	98	92	75	59	16	38	1	37	9	4	5	68	34	34
Madhupur	776	352	424	227	141	86	72	1	71	2	2	0	475	208	267
Maitripur	620	281	339	206	130	76	116	0	116	12	8	4	286	143	143
Manpura Residential Elaka	193	101	92	73	60	13	43	0	43	0	0	0	77	41	36
Milanpur	1114	487	627	380	262	118	208	2	206	18	9	9	508	214	294
Mollapara	327	173	154	125	109	16	86	0	86	0	0	0	116	64	52
Natunpara	512	229	283	192	118	74	103	4	99	8	6	2	209	101	108
Pankhaiyapara	1877	885	992	641	415	226	393	8	385	27	20	7	816	442	374
Shishusadan Elaka	103	49	54	5	3	2	0	0	0	0	0	0	98	46	52
Tekpara	44	21	23	12	10	2	6	0	6	0	0	0	26	11	15
Wapda Elaka	47	27	20	23	22	1	13	0	13	0	0	0	11	5	6
<b>Ward No. 08</b>	<b>2015</b>	<b>1146</b>	<b>869</b>	<b>799</b>	<b>740</b>	<b>59</b>	<b>486</b>	<b>4</b>	<b>482</b>	<b>15</b>	<b>12</b>	<b>3</b>	<b>715</b>	<b>390</b>	<b>325</b>
Golabari (Part)*	2015	1146	869	799	740	59	486	4	482	15	12	3	715	390	325
Basundhara Elaka	267	139	128	99	88	11	71	1	70	1	0	1	96	50	46
Chaihlaupara	194	95	99	71	53	18	42	1	41	3	2	1	78	39	39
Dakkhin Adalat Road	82	48	34	36	35	1	20	0	20	2	2	0	24	11	13
Eidgapara	67	43	24	33	32	1	10	0	10	0	0	0	24	11	13
Masjid Road Elaka	34	23	11	20	19	1	3	0	3	0	0	0	11	4	7
Narayanmandir Elaka	56	37	19	27	27	0	12	0	12	0	0	0	17	10	7
Nayanpur Elaka	638	357	281	240	223	17	157	2	155	6	6	0	235	126	109
Pankhaiyapara Road	116	64	52	42	38	4	30	0	30	0	0	0	44	26	18
Pashchim Shahid Kader Road	67	37	30	28	27	1	18	0	18	0	0	0	21	10	11
Purba Shahid Kader Road	81	56	25	41	40	1	15	0	15	1	1	0	24	15	9
Shabji Market Elaka	199	125	74	77	74	3	49	0	49	1	0	1	72	51	21
Shutki Sarak Elaka	27	22	5	16	16	0	4	0	4	0	0	0	7	6	1
Uttar Mehedi Road	187	100	87	69	68	1	55	0	55	1	1	0	62	31	31
<b>Ward No. 09</b>	<b>7278</b>	<b>3537</b>	<b>3741</b>	<b>2445</b>	<b>2106</b>	<b>339</b>	<b>1874</b>	<b>54</b>	<b>1820</b>	<b>124</b>	<b>88</b>	<b>36</b>	<b>2835</b>	<b>1289</b>	<b>1546</b>
Golabari (Part)*	7278	3537	3741	2445	2106	339	1874	54	1820	124	88	36	2835	1289	1546
Ansunagar	440	164	276	94	84	10	90	0	90	4	4	0	252	76	176
Aparna Chowdhurypara	491	231	260	181	133	48	101	0	101	0	0	0	209	98	111
Aparna Masterpara	94	43	51	22	21	1	27	0	27	4	1	3	41	21	20
Apbn Muslimpara	764	464	300	353	337	16	190	12	178	5	3	2	216	112	104
Battali Elaka	121	54	67	35	34	1	34	3	31	6	2	4	46	15	31
Dakkhin Mehediabag	215	109	106	74	68	6	66	2	64	1	1	0	74	38	36
Futbil Elaka	104	47	57	22	21	1	33	2	31	2	1	1	47	23	24
Kaladeba	600	299	301	194	167	27	144	4	140	27	22	5	235	106	129
Kalyanpur	1088	532	556	397	305	92	259	8	251	26	20	6	406	199	207

Administrative Unit, Location and Community	Population			Employed			Household Work			Looking for Work			Do not Work		
	Total	Male	Female	Total	Male	Female	Total	Male	Female	Total	Male	Female	Total	Male	Female
1	2	3	4	5	6	7	8	9	10	11	12	13	14	15	16
Battali Chakma Para	160	65	95	38	35	3	45	1	44	9	6	3	68	23	45
Krishnanagor	258	134	124	95	88	7	74	1	73	6	4	2	83	41	42
Rajyamanipara	495	209	286	128	107	21	96	1	95	0	0	0	271	101	170
Rukhai Chowdhurypara	619	319	300	231	212	19	179	0	179	6	4	2	203	103	100
Rupnagar Elaka	583	279	304	216	186	30	149	0	149	4	3	1	214	90	124
Swapnamohan Karbaripara	180	90	90	51	47	4	51	0	51	5	4	1	73	39	34
Tentultala	426	203	223	129	111	18	111	1	110	7	2	5	179	89	90
Upper Perachhara	640	295	345	185	150	35	225	19	206	12	11	1	218	115	103
<b>Bhaibonchhara Union</b>	<b>20470</b>	<b>10152</b>	<b>10318</b>	<b>7801</b>	<b>6105</b>	<b>1696</b>	<b>5375</b>	<b>205</b>	<b>5170</b>	<b>624</b>	<b>440</b>	<b>184</b>	<b>6670</b>	<b>3402</b>	<b>3268</b>
Rural	8418	4121	4297	2909	2356	553	2301	72	2229	285	229	56	2923	1464	1459
Urban	12052	6031	6021	4892	3749	1143	3074	133	2941	339	211	128	3747	1938	1809
Bhaibonchhara*	12052	6031	6021	4892	3749	1143	3074	133	2941	339	211	128	3747	1938	1809
Akkhaymanipara	59	32	27	21	18	3	18	0	18	2	2	0	18	12	6
Almanipara	249	130	119	177	89	88	0	0	0	1	1	0	71	40	31
Baishnabpara	69	33	36	23	17	6	18	1	17	0	0	0	28	15	13
Bara Rai Taisapara	156	78	78	49	44	5	44	0	44	3	1	2	60	33	27
Bhaibonchhara Bazar Area	182	105	77	73	63	10	41	0	41	2	2	0	66	40	26
Bilpara	120	56	64	64	39	25	23	4	19	0	0	0	33	13	20
Chhota Nala	290	135	155	102	86	16	81	0	81	10	7	3	97	42	55
Chhota Rai Taisapara	71	34	37	25	19	6	18	0	18	5	3	2	23	12	11
Chittaranjanpara	80	36	44	24	18	6	30	4	26	5	4	1	21	10	11
Adarsha Muslimpara	177	78	99	54	46	8	52	1	51	2	1	1	69	30	39
Dakkhin Pakujyachharipara	143	69	74	58	46	12	37	0	37	6	2	4	42	21	21
Dewanpara	549	271	278	170	141	29	185	24	161	34	26	8	160	80	80
Dhanendra Karbaripara	153	73	80	57	50	7	53	1	52	0	0	0	43	22	21
Dhrungcharjapara	83	44	39	38	30	8	24	0	24	0	0	0	21	14	7
Foresttila	176	93	83	50	47	3	53	0	53	0	0	0	73	46	27
Garjan Tilapara	167	86	81	85	52	33	27	3	24	4	1	3	51	30	21
Harikunjapara	326	161	165	186	110	76	50	1	49	4	4	0	86	46	40
Headmanpara	136	69	67	69	44	25	26	1	25	6	3	3	35	21	14
Hindupara	55	28	27	19	18	1	18	0	18	1	1	0	17	9	8
Kukichhara	296	149	147	113	96	17	83	0	83	11	6	5	89	47	42
Lambapara	110	50	60	37	28	9	29	0	29	10	6	4	34	16	18
Madanmohanpara	42	19	23	15	12	3	14	0	14	2	1	1	11	6	5
Mrachanaipara	579	294	285	215	179	36	150	2	148	2	2	0	212	111	101
Munigrampara	449	218	231	152	129	23	125	0	125	35	19	16	137	70	67
Nabakumarpara	121	69	52	87	49	38	1	0	1	0	0	0	33	20	13
Nakshatali	134	73	61	51	35	16	35	5	30	0	0	0	48	33	15
No.1 Prakalpa Gram	159	74	85	57	44	13	47	6	41	2	1	1	53	23	30
No.10 Prakalpa Gram	372	189	183	147	117	30	90	0	90	3	2	1	132	70	62
No.2 Prakalpa Banpara	181	95	86	73	66	7	59	1	58	3	1	2	46	27	19
No.3 Natun Bagan Prakalpa	163	86	77	58	52	6	45	0	45	2	2	0	58	32	26
No.3 Prakalpa Gram	91	41	50	36	30	6	22	0	22	2	1	1	31	10	21
No.4 Natun Bagan Prakalpa	263	127	136	89	78	11	98	12	86	0	0	0	76	37	39
No.4 Prakalpa Gram	312	163	149	179	119	60	56	0	56	3	2	1	74	42	32
No.5 Prakalpa Gram	348	172	176	158	111	47	131	33	98	0	0	0	59	28	31
No.6 Noapara	154	93	61	73	66	7	33	3	30	4	4	0	44	20	24
No.6 Prakalpa Gram	298	150	148	101	89	12	91	3	88	21	14	7	85	44	41
No.7 Prakalpa Gram	273	142	131	108	97	11	87	3	84	21	11	10	57	31	26
No.8 Prakalpa Gram	349	170	179	179	110	69	31	0	31	9	5	4	130	55	75
No.9 Prakalpa Gram	271	139	132	95	84	11	79	0	79	1	1	0	96	54	42
Noapara	128	62	66	85	42	43	1	0	1	1	1	0	41	19	22
Pashchim Muslimpara	282	123	159	106	84	22	67	0	67	0	0	0	109	39	70
Police Fari	139	84	55	71	68	3	33	0	33	0	0	0	35	16	19
Pratibandhakpara	112	52	60	61	45	16	36	1	35	0	0	0	15	6	9
Purba Muslimpara	516	282	234	152	134	18	130	0	130	22	16	6	212	132	80
Purnabijoy Karbaripara	134	66	68	52	40	12	32	0	32	9	4	5	41	22	19
Rabidhanpara	286	145	141	100	90	10	86	2	84	6	4	2	94	49	45
Rabijoypara	333	168	165	126	104	22	98	7	91	13	5	8	96	52	44
Ranjanmanipara	143	70	73	54	40	14	36	0	36	5	1	4	48	29	19
Ratanjoypara	253	125	128	73	63	10	68	4	64	38	21	17	74	37	37
Saiandarpara	230	111	119	104	71	33	40	0	40	6	6	0	80	34	46
Sajekpara	129	65	64	59	51	8	38	0	38	0	0	0	32	14	18



Administrative Unit, Location and Community	Population			Employed			Household Work			Looking for Work			Do not Work		
	Total	Male	Female	Total	Male	Female	Total	Male	Female	Total	Male	Female	Total	Male	Female
1	2	3	4	5	6	7	8	9	10	11	12	13	14	15	16
Shantigram	178	81	97	63	49	14	46	2	44	2	2	0	67	28	39
Shibmandirpara	189	94	95	112	63	49	19	1	18	1	1	0	57	29	28
Shyambaripara	88	42	46	53	28	25	0	0	0	0	0	0	35	14	21
Sudhanwapara	373	175	198	135	117	18	146	7	139	0	0	0	92	51	41
Unnayan Board	55	26	29	20	19	1	20	0	20	0	0	0	15	7	8
Uttar Pakujyachharipara	278	136	142	99	73	26	74	1	73	20	14	6	85	48	37
Ghachhban*	5307	2580	2727	1958	1561	397	1390	43	1347	65	55	10	1894	921	973
Amla Hadukpara	171	78	93	60	49	11	44	0	44	0	0	0	67	29	38
Amritapara	507	247	260	241	181	60	139	0	139	0	0	0	127	66	61
1no.3 Prkalpa Gram	247	124	123	72	54	18	56	0	56	11	11	0	108	59	49
Barapara	417	200	217	149	119	30	99	1	98	4	2	2	165	78	87
Baurapara	216	101	115	77	62	15	68	6	62	3	1	2	68	32	36
Bejachandrapara	191	89	102	65	60	5	56	0	56	0	0	0	70	29	41
Chhotapara	141	67	74	55	44	11	43	0	43	6	6	0	37	17	20
Kajalyapara	117	71	46	55	53	2	29	0	29	0	0	0	33	18	15
Kalabanpara	164	104	60	83	80	3	47	0	47	0	0	0	34	24	10
Keyapara	201	97	104	64	59	5	67	3	64	5	5	0	65	30	35
Krishnamohanpara	113	60	53	38	34	4	38	4	34	2	2	0	35	20	15
Kumar Dhanpara	604	281	323	251	177	74	142	3	139	4	3	1	207	98	109
Mantripara	211	90	121	66	55	11	59	0	59	5	4	1	81	31	50
No.2 Prkalpa Gram	756	363	393	230	190	40	200	1	199	22	18	4	304	154	150
Noapara (Barapara)	352	177	175	130	102	28	74	0	74	0	0	0	148	75	73
Noapara-1	252	130	122	76	58	18	73	18	55	1	1	0	102	53	49
Rasta Hadukpara	133	62	71	59	40	19	27	0	27	0	0	0	47	22	25
Sadhupara	64	28	36	24	19	5	19	0	19	0	0	0	21	9	12
Simanapara	191	89	102	63	47	16	43	7	36	0	0	0	85	35	50
Taiflu Hadukpara	205	98	107	79	59	20	50	0	50	1	1	0	75	38	37
Hamachang Para	54	24	30	21	19	2	17	0	17	1	1	0	15	4	11
Jormarong*	3111	1541	1570	951	795	156	911	29	882	220	174	46	1029	543	486
Aprusi Chairmanpara	112	58	54	29	27	2	35	1	34	14	10	4	34	20	14
Chhota Baripara	440	208	232	155	109	46	134	15	119	11	7	4	140	77	63
Companypara	47	23	24	20	15	5	13	0	13	0	0	0	14	8	6
Dakkhin Nalchhara	252	140	112	98	89	9	69	0	69	0	0	0	85	51	34
Debaranjanpara	104	54	50	32	29	3	32	0	32	5	5	0	35	20	15
Hari Dayalpara	105	52	53	36	29	7	35	3	32	0	0	0	34	20	14
Birashi Mura	62	30	32	23	18	5	15	0	15	2	1	1	22	11	11
Nirmalpara	346	166	180	110	97	13	94	1	93	7	5	2	135	63	72
Purnamohan Karbaripara	106	56	50	40	33	7	29	1	28	3	2	1	34	20	14
Haping Para	188	98	90	58	53	5	51	0	51	0	0	0	79	45	34
Simanapara	55	28	27	2	1	1	17	1	16	20	17	3	16	9	7
Surendra Masterpara	193	103	90	75	63	12	64	2	62	3	2	1	51	36	15
Uttar Surendra Masterpara	311	155	156	118	109	9	115	2	113	3	3	0	75	41	34
Uttar Nalchhara	179	82	97	63	51	12	52	1	51	1	1	0	63	29	34
Wakrakpara	291	133	158	17	8	9	63	1	62	102	80	22	109	44	65
Gajendra Karbari Para	131	63	68	30	28	2	36	0	36	15	13	2	50	22	28
Headmanpara	98	45	53	38	30	8	32	1	31	3	2	1	25	12	13
Kalapa Para	91	47	44	7	6	1	25	0	25	31	26	5	28	15	13
<b>Golabari Union</b>	<b>13603</b>	<b>7059</b>	<b>6544</b>	<b>5374</b>	<b>4381</b>	<b>993</b>	<b>3185</b>	<b>28</b>	<b>3157</b>	<b>181</b>	<b>127</b>	<b>54</b>	<b>4863</b>	<b>2523</b>	<b>2340</b>
Rural	13603	7059	6544	5374	4381	993	3185	28	3157	181	127	54	4863	2523	2340
Urban	0	0	0	0	0	0	0	0	0	0	0	0	0	0	0
Golabari (Part)*	13603	7059	6544	5374	4381	993	3185	28	3157	181	127	54	4863	2523	2340
Alutila Punarbasan	54	43	11	35	34	1	10	0	10	0	0	0	9	9	0
Bagrachharapara	295	145	150	95	80	15	78	0	78	0	0	0	122	65	57
Balpiye Adam	348	185	163	128	100	28	70	0	70	1	1	0	149	84	65
Bangalkatipara	142	72	70	52	43	9	26	0	26	0	0	0	64	29	35
Barapara	316	151	165	151	96	55	53	2	51	6	3	3	106	50	56
Chhota Khagrachhari	180	90	90	62	54	8	44	0	44	0	0	0	74	36	38
Dakkhin Ganjapara	2125	1130	995	835	717	118	534	1	533	27	21	6	729	391	338
Dakkhin Golabari (Marmapara)	267	127	140	93	72	21	58	0	58	20	7	13	96	48	48
Goamahat	208	122	86	91	85	6	51	1	50	1	1	0	65	35	30
Harinathpara	308	158	150	111	99	12	89	0	89	12	8	4	96	51	45
Headmanpara	363	201	162	135	100	35	78	1	77	3	3	0	147	97	50



Administrative Unit, Location and Community	Population			Employed			Household Work			Looking for Work			Do not Work		
	Total	Male	Female	Total	Male	Female	Total	Male	Female	Total	Male	Female	Total	Male	Female
1	2	3	4	5	6	7	8	9	10	11	12	13	14	15	16
Hempara	83	39	44	29	24	5	17	0	17	0	0	0	37	15	22
Jirakpara	122	60	62	46	35	11	26	0	26	0	0	0	50	25	25
Joutha Khamar	166	80	86	73	48	25	9	0	9	5	4	1	79	28	51
Juro Panichhara	108	53	55	43	38	5	34	0	34	1	1	0	30	14	16
Kadamtali	181	117	64	99	91	8	33	1	32	3	3	0	46	22	24
Kaibalya Pithpara	111	62	49	43	41	2	22	0	22	2	1	1	44	20	24
Madhubazar Elaka	246	121	125	102	70	32	40	0	40	4	2	2	100	49	51
Mahalchhara Bijoy															
Karbaripara	141	74	67	63	42	21	23	1	22	0	0	0	55	31	24
Mahalchhara Dewanpara	425	215	210	154	117	37	82	1	81	3	2	1	186	95	91
Nathapara	138	73	65	92	50	42	2	0	2	6	2	4	38	21	17
Natunpara	325	166	159	91	84	7	98	4	94	8	7	1	128	71	57
Nikunja Residential Elaka	618	325	293	249	220	29	189	1	188	2	1	1	178	103	75
Pashchim Golabari															
Munsipara	300	145	155	162	100	62	49	3	46	0	0	0	89	42	47
Pashchim Tripurapara	250	114	136	91	62	29	49	0	49	3	0	3	107	52	55
Purbapara	74	34	40	25	21	4	22	0	22	0	0	0	27	13	14
Ranga Panichhara	329	168	161	106	95	11	89	2	87	12	7	5	122	64	58
Rubber Baganpara	101	48	53	37	33	4	29	0	29	0	0	0	35	15	20
Satbhaiyapara	960	495	465	355	293	62	209	4	205	2	2	0	394	196	198
Taibaklaipara	339	167	172	96	92	4	91	0	91	0	0	0	152	75	77
Tainamachhara	203	125	78	151	101	50	1	0	1	3	2	1	48	22	26
Talukdarpara	115	60	55	41	39	2	33	0	33	2	1	1	39	20	19
Thuiaungyapara	289	169	120	96	72	24	60	3	57	15	14	1	118	80	38
Usuipara	253	132	121	86	78	8	68	1	67	0	0	0	99	53	46
Uttar Ganjapara															
(Bangalipara)	2443	1248	1195	963	820	143	635	1	634	35	30	5	810	397	413
Uttar Ganjapara (Magpara)	401	198	203	169	128	41	97	0	97	3	2	1	132	68	64
Uttar Mahalchhara	276	147	129	124	107	17	87	1	86	2	2	0	63	37	26
<b>Kamalchhari Union</b>	<b>14426</b>	<b>7158</b>	<b>7268</b>	<b>5330</b>	<b>4335</b>	<b>995</b>	<b>4002</b>	<b>116</b>	<b>3886</b>	<b>595</b>	<b>365</b>	<b>230</b>	<b>4499</b>	<b>2342</b>	<b>2157</b>
Rural	14426	7158	7268	5330	4335	995	4002	116	3886	595	365	230	4499	2342	2157
Urban	0	0	0	0	0	0	0	0	0	0	0	0	0	0	0
Bhuachhari*	5756	2883	2873	2138	1767	371	1649	70	1579	269	158	111	1700	888	812
Akhyachhara	173	92	81	171	90	81	0	0	0	0	0	0	2	2	0
Barnal Noapara	55	30	25	16	16	0	16	0	16	6	4	2	17	10	7
Betchhari Christianpara	201	93	108	70	65	5	66	0	66	5	3	2	60	25	35
Betchhari Madhyapara	213	101	112	75	70	5	75	2	73	14	7	7	49	22	27
Betchhari Mukhpara	227	114	113	69	61	8	79	0	79	12	10	2	67	43	24
Bhuachhari Natunpara	142	69	73	49	42	7	39	0	39	0	0	0	54	27	27
Bhuachhari Marmapara	197	93	104	72	59	13	48	0	48	3	2	1	74	32	42
Bhuachhari Mukhpara	184	97	87	53	38	15	34	0	34	37	22	15	60	37	23
Chakrachhara	83	41	42	82	40	42	0	0	0	1	1	0	0	0	0
Dakkin Bhuachhari															
Bangalipara	880	433	447	304	271	33	276	9	267	15	13	2	285	140	145
Bha Chhari Jaburan Daw	229	112	117	73	68	5	72	3	69	28	11	17	56	30	26
Kamalchhari Mukhpara	898	434	464	305	241	64	209	2	207	116	55	61	268	136	132
Lohamanpara	48	23	25	17	15	2	19	1	18	0	0	0	12	7	5
Ratnamani Karbaripara	171	89	82	71	67	4	60	0	60	2	2	0	38	20	18
Upper Betchhari	156	77	79	59	52	7	51	1	50	2	2	0	44	22	22
Uttar Bhuachhari															
Bangalipara	1899	985	914	652	572	80	605	52	553	28	26	2	614	335	279
Datkupya*	2236	1145	1091	915	737	178	606	13	593	50	37	13	665	358	307
Aglashingpara	75	37	38	63	31	32	1	0	1	0	0	0	11	6	5
Badapara	110	58	52	76	42	34	2	0	2	1	1	0	31	15	16
Datkupya Bangalipara	703	381	322	275	242	33	216	12	204	9	9	0	203	118	85
Datkupya Purba															
Gamaridhala	365	177	188	137	113	24	101	0	101	14	8	6	113	56	57
Edmara Chhara	99	49	50	30	29	1	30	0	30	1	1	0	38	19	19
Kutukchhari Kalibindu															
Karbaripara	136	71	65	53	46	7	35	0	35	4	3	1	44	22	22
Monghlaprue Karbaripara	101	44	57	38	29	9	29	1	28	3	2	1	31	12	19
Puratan Headmanpara	365	178	187	145	116	29	102	0	102	8	4	4	110	58	52
Rangapanichhara	126	70	56	43	40	3	44	0	44	6	6	0	33	24	9
Madhya Kutuk Chhari	156	80	76	55	49	6	46	0	46	4	3	1	51	28	23
Itchhari*	2585	1245	1340	953	760	193	700	14	686	114	62	52	818	409	409

Administrative Unit, Location and Community	Population			Employed			Household Work			Looking for Work			Do not Work		
	Total	Male	Female	Total	Male	Female	Total	Male	Female	Total	Male	Female	Total	Male	Female
1	2	3	4	5	6	7	8	9	10	11	12	13	14	15	16
Betchhari Marmapara	692	331	361	265	199	66	193	9	184	16	14	2	218	109	109
Betchhari Mukhpara	236	114	122	77	68	9	67	1	66	0	0	0	92	45	47
Itchhari Bhitrapara	572	271	301	222	160	62	131	3	128	28	17	11	191	91	100
Itchhari Madhyapara	153	79	74	53	48	5	41	0	41	17	7	10	42	24	18
Itchhari Mukhpara	251	118	133	103	82	21	75	0	75	1	0	1	72	36	36
Joytadhar Karbaripara	394	191	203	145	124	21	112	1	111	26	15	11	111	51	60
Maitripara	117	61	56	33	29	4	32	0	32	0	0	0	52	32	20
Modhya Betchhari para	170	80	90	55	50	5	49	0	49	26	9	17	40	21	19
Kamalchhari*	3849	1885	1964	1324	1071	253	1047	19	1028	162	108	54	1316	687	629
Amtalipara	163	87	76	58	42	16	37	0	37	15	8	7	53	37	16
Dayamohanpara	212	100	112	62	48	14	61	0	61	21	11	10	68	41	27
Jadurampara	208	108	100	78	69	9	61	0	61	0	0	0	69	39	30
Kamalchhari Headmanpara	277	135	142	103	88	15	90	0	90	5	3	2	79	44	35
Khyangdongpara	247	118	129	65	56	9	71	6	65	49	28	21	62	28	34
Madhupara	122	67	55	38	33	5	34	4	30	0	0	0	50	30	20
Mangal Chandpara	309	157	152	117	102	15	88	1	87	7	5	2	97	49	48
Pilotpara	271	136	135	90	82	8	81	0	81	12	9	3	88	45	43
Roasayapara	400	205	195	161	135	26	117	0	117	19	12	7	103	58	45
Upper Perachhara	1075	522	553	361	307	54	298	5	293	26	25	1	390	185	205
Tatul Tola	283	138	145	95	73	22	68	1	67	2	2	0	118	62	56
Thana Chandra Para	282	112	170	96	36	60	41	2	39	6	5	1	139	69	70
<b>Khagrachhari Union</b>	<b>9405</b>	<b>4653</b>	<b>4752</b>	<b>3425</b>	<b>2747</b>	<b>678</b>	<b>2579</b>	<b>114</b>	<b>2465</b>	<b>205</b>	<b>144</b>	<b>61</b>	<b>3196</b>	<b>1648</b>	<b>1548</b>
Rural	9405	4653	4752	3425	2747	678	2579	114	2465	205	144	61	3196	1648	1548
Urban	0	0	0	0	0	0	0	0	0	0	0	0	0	0	0
Durchhari*	474	243	231	179	156	23	129	0	129	10	8	2	156	79	77
No.1 Thakurchhari Charpara	134	68	66	52	44	8	31	0	31	4	4	0	47	20	27
No.1 Thakurchhari Uttar															
Kalapara	220	112	108	81	71	10	64	0	64	3	3	0	72	38	34
Thakurchhara Pukurpara	120	63	57	46	41	5	34	0	34	3	1	2	37	21	16
Gamaridhala*	2845	1391	1454	1044	878	166	882	31	851	70	45	25	849	437	412
Akya Dactarpara	126	56	70	45	36	9	32	0	32	5	4	1	44	16	28
Fanindra Masterpara	98	51	47	40	33	7	24	0	24	0	0	0	34	18	16
Gamaridhala	397	192	205	152	129	23	116	1	115	19	12	7	110	50	60
Jatindrapara	279	148	131	98	81	17	77	0	77	10	8	2	94	59	35
Magistratepara	243	105	138	85	61	24	112	20	92	14	7	7	32	17	15
Nirod Baran Karbaripara	77	33	44	26	26	0	29	0	29	0	0	0	22	7	15
No.1 Gamaridhala															
Bangalipara	548	270	278	206	172	34	173	9	164	3	3	0	166	86	80
No.2 Gamaridhala															
Bangalipara	213	115	98	74	65	9	65	1	64	3	2	1	71	47	24
Noapara	74	36	38	26	24	2	18	0	18	0	0	0	30	12	18
Pidiapara	96	46	50	42	32	10	27	0	27	1	1	0	26	13	13
Rajani Dewanpara	174	83	91	61	51	10	46	0	46	8	5	3	59	27	32
Rajkumarpara	164	86	78	63	57	6	53	0	53	7	3	4	41	26	15
Sajekpara	95	45	50	33	29	4	31	0	31	0	0	0	31	16	15
Gamaridhala Nutun															
Bangalipara	261	125	136	93	82	11	79	0	79	0	0	0	89	43	46
Nunchhari*	6086	3019	3067	2202	1713	489	1568	83	1485	125	91	34	2191	1132	1059
Ak Para	81	43	38	46	23	23	8	0	8	4	4	0	23	16	7
Akbari	245	122	123	87	64	23	57	0	57	6	4	2	95	54	41
Bholapara (Aniruddhpara)	91	43	48	33	26	7	21	0	21	3	3	0	34	14	20
Bhubanpara	366	165	201	107	103	4	168	23	145	1	1	0	90	38	52
Dakkhin Champaghat	134	61	73	46	35	11	39	0	39	1	1	0	48	25	23
Ghatpara	106	45	61	43	32	11	25	0	25	1	1	0	37	12	25
Ghugrachhari Punarbasan	122	66	56	94	53	41	0	0	0	0	0	0	28	13	15
Headmanpara	241	118	123	72	62	10	76	5	71	0	0	0	93	51	42
Dullya Tuli	67	31	36	26	20	6	22	0	22	1	1	0	18	10	8
Kongchaipara	282	137	145	97	74	23	69	1	68	1	1	0	115	61	54
Madhya Champaghat	202	101	101	98	61	37	42	2	40	2	2	0	60	36	24
Mangarampara	256	132	124	104	78	26	56	5	51	2	2	0	94	47	47
Niyong Karbaripara	173	92	81	112	61	51	0	0	0	0	0	0	61	31	30
No.1 Jidipara	450	236	214	172	138	34	111	0	111	19	15	4	148	83	65
No.1 Prakaipa Gram	306	148	158	101	92	9	85	0	85	17	12	5	103	44	59
No.2 Prakaipa Gram	339	170	169	118	103	15	98	0	98	4	3	1	119	64	55

Administrative Unit, Location and Community	Population			Employed			Household Work			Looking for Work			Do not Work		
	Total	Male	Female	Total	Male	Female	Total	Male	Female	Total	Male	Female	Total	Male	Female
1	2	3	4	5	6	7	8	9	10	11	12	13	14	15	16
No.2 Jidipara	257	132	125	100	78	22	63	0	63	5	5	0	89	49	40
No.2 Thakurchhara															
Charpara	103	49	54	33	29	4	27	0	27	4	4	0	39	16	23
No.3 Prkalpa Gram	366	200	166	124	110	14	96	0	96	0	0	0	146	90	56
Nunchhari Masterpara	137	75	62	36	33	3	65	18	47	2	2	0	34	22	12
Nunchhari Punarbasan	102	50	52	26	22	4	29	0	29	2	1	1	45	27	18
Nunchhari Thalipara															
(Bangalipara)	56	25	31	21	17	4	14	0	14	0	0	0	21	8	13
Pukurpara	161	72	89	48	45	3	40	0	40	2	2	0	71	25	46
Ramesh Karbaripara	241	115	126	73	61	12	66	1	65	16	7	9	86	46	40
Suduaung Memberpara	229	112	117	108	78	30	54	0	54	0	0	0	67	34	33
Surendra Karbaripara	100	48	52	15	9	6	46	18	28	0	0	0	39	21	18
Tangichhara	111	51	60	30	26	4	25	0	25	13	7	6	43	18	25
Thakurchhara Dakkhin															
Kalapara	98	44	54	27	23	4	27	1	26	1	1	0	43	19	24
Thalipara	360	172	188	115	77	38	56	9	47	1	0	1	188	86	102
Uttar Champaghat	165	97	68	50	44	6	42	0	42	11	9	2	62	44	18
South Thakur Chara	139	67	72	40	36	4	41	0	41	6	3	3	52	28	24
<b>Perachhara Union</b>	<b>11967</b>	<b>5945</b>	<b>6022</b>	<b>4365</b>	<b>3434</b>	<b>931</b>	<b>3024</b>	<b>79</b>	<b>2945</b>	<b>250</b>	<b>191</b>	<b>59</b>	<b>4328</b>	<b>2241</b>	<b>2087</b>
Rural	11967	5945	6022	4365	3434	931	3024	79	2945	250	191	59	4328	2241	2087
Urban	0	0	0	0	0	0	0	0	0	0	0	0	0	0	0
Bangalkati (Part)*	2749	1356	1393	1149	828	321	607	20	587	25	20	5	968	488	480
Achaipara	102	50	52	36	31	5	30	0	30	0	0	0	36	19	17
Bangalkatipara	199	99	100	69	63	6	58	1	57	2	1	1	70	34	36
Beltalipara	381	182	199	135	108	27	96	6	90	10	8	2	140	60	80
Bholanathpara	94	50	44	49	32	17	15	0	15	0	0	0	30	18	12
Chelachharapara	807	397	410	270	224	46	224	2	222	10	8	2	303	163	140
Kaptalipara	98	45	53	31	30	1	37	0	37	1	1	0	29	14	15
Khamarpara Joutha Khamar	319	166	153	137	101	36	71	4	67	2	2	0	109	59	50
Larmapara	265	129	136	146	81	65	24	1	23	0	0	0	95	47	48
Natunpara	33	15	18	17	12	5	10	0	10	0	0	0	6	3	3
Paltanjoypara	397	198	199	236	127	109	28	6	22	0	0	0	133	65	68
Shankhamohanpara	54	25	29	23	19	4	14	0	14	0	0	0	17	6	11
Perachhara (Part)*	9218	4589	4629	3216	2606	610	2417	59	2358	225	171	54	3360	1753	1607
4 Mile Joutha Khamar	197	97	100	70	61	9	51	0	51	0	0	0	76	36	40
12 No. Prokalpa Gram	340	174	166	148	113	35	90	4	86	5	3	2	97	54	43
Bagrapara	215	110	105	85	70	15	63	3	60	0	0	0	67	37	30
8 Mile Joutha Khamar	259	127	132	98	79	19	63	0	63	13	9	4	85	39	46
7 Mile Joutha Khamar	159	82	77	62	52	10	37	0	37	5	1	4	55	29	26
Chandrakumarpara	219	103	116	9	7	2	94	22	72	50	45	5	66	29	37
Chhota Gachhban Kripa															
Rowajapara	394	206	188	129	120	9	112	0	112	20	13	7	133	73	60
9 Mile Chandrakiranpara	236	116	120	84	73	11	73	3	70	1	1	0	78	39	39
Dayarampara	274	138	136	94	91	3	90	1	89	0	0	0	90	46	44
Golakanapara	223	112	111	90	82	8	69	1	68	2	2	0	62	27	35
Hadukpara	483	247	236	166	120	46	133	7	126	8	8	0	176	112	64
Headmanpara	886	434	452	276	223	53	265	8	257	17	12	5	328	191	137
Jubarajpara	548	268	280	167	133	34	123	0	123	8	5	3	250	130	120
Kalapanichhara	232	120	112	66	58	8	56	0	56	21	18	3	89	44	45
Kalyapara	191	99	92	48	41	7	39	0	39	14	10	4	90	48	42
Kaminipara	200	113	87	112	86	26	34	0	34	2	0	2	52	27	25
Krishigabeshana	103	54	49	48	39	9	22	0	22	1	1	0	32	14	18
Maitepara	95	37	58	27	23	4	25	0	25	1	1	0	42	13	29
Mayung Taiklupara	263	131	132	94	81	13	58	0	58	3	3	0	108	47	61
Mongpruepara	128	60	68	44	33	11	29	0	29	4	3	1	51	24	27
Natunpara	94	51	43	49	34	15	16	0	16	1	1	0	28	16	12
Nilkantapara	1045	495	550	333	261	72	250	2	248	26	16	10	436	216	220
No. 5 Khamarpara	116	66	50	44	42	2	37	0	37	0	0	0	35	24	11
No.1 Prkalpa Gram	393	185	208	157	130	27	121	3	118	0	0	0	115	52	63
No.11 Prkalpa Gram	313	155	158	116	101	15	98	3	95	1	1	0	98	50	48
No.13 Joutha Khamar	300	148	152	92	81	11	83	0	83	0	0	0	125	67	58
Paulunyapara	235	129	106	84	75	9	67	2	65	1	1	0	83	51	32
Pratappara	364	186	178	126	86	40	64	0	64	9	9	0	165	91	74
Singinalapara	438	214	224	183	131	52	96	0	96	10	6	4	149	77	72

Administrative Unit, Location and Community	Population			Employed			Household Work			Looking for Work			Do not Work		
	Total	Male	Female	Total	Male	Female	Total	Male	Female	Total	Male	Female	Total	Male	Female
1	2	3	4	5	6	7	8	9	10	11	12	13	14	15	16
Tarunipara	40	19	21	13	10	3	13	0	13	0	0	0	14	9	5
Tonthak Para	235	113	122	102	70	32	46	0	46	2	2	0	85	41	44
<b>Lakkhichhari Upazila</b>	<b>24770</b>	<b>12597</b>	<b>12173</b>	<b>8713</b>	<b>7296</b>	<b>1417</b>	<b>7364</b>	<b>728</b>	<b>6636</b>	<b>533</b>	<b>413</b>	<b>120</b>	<b>8160</b>	<b>4160</b>	<b>4000</b>
Rural	21291	10679	10612	7238	6019	1219	6551	680	5871	469	368	101	7033	3612	3421
Urban	3479	1918	1561	1475	1277	198	813	48	765	64	45	19	1127	548	579
<b>Barmachhari Union</b>	<b>6315</b>	<b>3173</b>	<b>3142</b>	<b>1925</b>	<b>1570</b>	<b>355</b>	<b>1993</b>	<b>355</b>	<b>1638</b>	<b>195</b>	<b>143</b>	<b>52</b>	<b>2202</b>	<b>1105</b>	<b>1097</b>
Rural	6315	3173	3142	1925	1570	355	1993	355	1638	195	143	52	2202	1105	1097
Urban	0	0	0	0	0	0	0	0	0	0	0	0	0	0	0
Barmachhari*	2621	1306	1315	819	616	203	733	127	606	52	41	11	1017	522	495
Baghchharipara	175	85	90	54	51	3	80	12	68	1	1	0	40	21	19
Baidyapara	302	157	145	173	102	71	46	12	34	9	8	1	74	35	39
Barmachhari Mukhpara	154	69	85	41	36	5	50	12	38	1	1	0	62	20	42
Barmachharipara	98	50	48	32	26	6	46	13	33	1	1	0	19	10	9
Bazarpara	89	45	44	21	16	5	27	5	22	7	3	4	34	21	13
Binajuripara	348	166	182	93	72	21	73	1	72	3	3	0	179	90	89
Chourastapara	120	60	60	56	34	22	18	4	14	0	0	0	46	22	24
Guichharipara	81	43	38	23	15	8	12	4	8	1	1	0	45	23	22
Dewan Para	86	36	50	28	20	8	32	5	27	5	3	2	21	8	13
Nakatta Para	23	13	10	6	5	1	10	2	8	0	0	0	7	6	1
Joypatichhara	52	21	31	13	11	2	19	3	16	3	3	0	17	4	13
Kutubchhari Marmapara	235	123	112	63	56	7	87	16	71	1	1	0	84	50	34
Kutubchhari Chakmapara	163	86	77	50	45	5	52	7	45	3	2	1	58	32	26
Larochharipara	238	114	124	33	25	8	77	30	47	0	0	0	128	59	69
Narainya Chharipara	109	53	56	40	30	10	24	0	24	0	0	0	45	23	22
Shilchharipara	150	75	75	63	48	15	37	0	37	0	0	0	50	27	23
Thalipara	198	110	88	30	24	6	43	1	42	17	14	3	108	71	37
Keretkata*	665	364	301	221	186	35	196	22	174	33	29	4	215	127	88
Biharpara	173	98	75	65	57	8	38	0	38	5	3	2	65	38	27
Keretkatapara	76	46	30	23	20	3	28	6	22	6	6	0	19	14	5
Pekkuapara	231	124	107	64	56	8	84	15	69	19	18	1	64	35	29
Ultachhari	185	96	89	69	53	16	46	1	45	3	2	1	67	40	27
Lelang*	1947	951	996	549	479	70	723	141	582	70	46	24	605	285	320
Battalipara	302	140	162	70	58	12	120	26	94	16	8	8	96	48	48
Dakkhin Shuknachhari	166	100	66	75	70	5	44	8	36	10	5	5	37	17	20
Fatrachhari	76	35	41	23	21	2	25	0	25	1	0	1	27	14	13
Guichhari	142	71	71	35	28	7	47	12	35	12	8	4	48	23	25
Jadupara	177	87	90	30	27	3	98	36	62	7	6	1	42	18	24
Kalachharipara	72	36	36	32	27	5	21	0	21	0	0	0	19	9	10
Karangapara	71	36	35	16	14	2	43	16	27	1	1	0	11	5	6
Lelang Barapara	223	114	109	65	51	14	77	17	60	4	2	2	77	44	33
Lelang Futhyapara	164	65	99	25	21	4	93	26	67	1	1	0	45	17	28
Madhya Shuknachhari	273	136	137	88	81	7	78	0	78	1	1	0	106	54	52
Naranyachhari	61	29	32	21	20	1	20	0	20	0	0	0	20	9	11
Uttar Shuknachhari	220	102	118	69	61	8	57	0	57	17	14	3	77	27	50
Muktachhari*	1082	552	530	336	289	47	341	65	276	40	27	13	365	171	194
Dadongyachhpara	93	52	41	18	12	6	49	23	26	9	6	3	17	11	6
Dewanpara	62	30	32	22	20	2	22	0	22	4	3	1	14	7	7
Futyachhari	72	41	31	31	21	10	0	0	0	4	3	1	37	17	20
Garamchhari	63	33	30	26	23	3	21	0	21	0	0	0	16	10	6
Hazachhari	81	41	40	29	27	2	20	0	20	6	5	1	26	9	17
Kalabania	91	46	45	37	26	11	1	0	1	2	2	0	51	18	33
Kandarppara	266	128	138	56	52	4	123	40	83	5	2	3	82	34	48
Muktachhari	160	91	69	57	52	5	44	0	44	0	0	0	59	39	20
Purba Shuknachhari	54	25	29	16	13	3	18	2	16	1	1	0	19	9	10
Tanurampara	140	65	75	44	43	1	43	0	43	9	5	4	44	17	27
<b>Dulyatali Union</b>	<b>6821</b>	<b>3382</b>	<b>3439</b>	<b>2442</b>	<b>1998</b>	<b>444</b>	<b>2070</b>	<b>178</b>	<b>1892</b>	<b>88</b>	<b>77</b>	<b>11</b>	<b>2221</b>	<b>1129</b>	<b>1092</b>
Rural	5473	2712	2761	1993	1625	368	1673	136	1537	76	67	9	1731	884	847
Urban	1348	670	678	449	373	76	397	42	355	12	10	2	490	245	245
Banarkata*	917	453	464	305	259	46	328	41	287	23	17	6	261	136	125
Dewanpara	254	126	128	101	82	19	70	0	70	14	10	4	69	34	35
Dighalchharipara	113	52	61	31	28	3	32	1	31	4	4	0	46	19	27
Fattopara	127	65	62	43	39	4	35	1	34	2	1	1	47	24	23
Masterpara	254	129	125	82	66	16	104	22	82	3	2	1	65	39	26

Administrative Unit, Location and Community	Population			Employed			Household Work			Looking for Work			Do not Work		
	Total	Male	Female	Total	Male	Female	Total	Male	Female	Total	Male	Female	Total	Male	Female
1	2	3	4	5	6	7	8	9	10	11	12	13	14	15	16
Tejendra Karbaripara	169	81	88	48	44	4	87	17	70	0	0	0	34	20	14
Dainer Banarkata*	871	468	403	368	279	89	246	31	215	5	5	0	252	153	99
Bamer Banarkatapara	176	96	80	52	45	7	83	26	57	0	0	0	41	25	16
Dajarpara	53	29	24	32	20	12	5	0	5	0	0	0	16	9	7
Daner Banarkatapara	217	120	97	80	71	9	65	1	64	5	5	0	67	43	24
Jurmanipara	89	42	47	37	31	6	31	0	31	0	0	0	21	11	10
Madhya Adampara	151	80	71	56	53	3	49	0	49	0	0	0	46	27	19
Tulya Karbaripara	185	101	84	111	59	52	13	4	9	0	0	0	61	38	23
Dulyatali*	1407	697	710	484	409	75	464	54	410	14	13	1	445	221	224
Duaungyapara	159	76	83	60	55	5	52	0	52	5	5	0	42	16	26
Dulyatali	152	78	74	46	35	11	62	13	49	1	1	0	43	29	14
Dulyatali Bazarpara	159	90	69	79	65	14	34	1	33	2	2	0	44	22	22
Kurumbhanga	60	33	27	20	18	2	17	0	17	0	0	0	23	15	8
Magrachhari	322	149	173	111	93	18	78	0	78	0	0	0	133	56	77
Nabhangapara	105	52	53	19	10	9	47	16	31	2	2	0	37	24	13
Pashchim Chailyatali	146	70	76	55	46	9	42	0	42	0	0	0	49	24	25
Purba Chailyatali	304	149	155	94	87	7	132	24	108	4	3	1	74	35	39
Durchhari*	1348	670	678	449	373	76	397	42	355	12	10	2	490	245	245
Baradonapara	286	155	131	107	91	16	80	0	80	3	3	0	96	61	35
Batgachhpara Memberpara	198	100	98	49	44	5	71	15	56	4	3	1	74	38	36
Durchharipara	337	164	173	115	90	25	63	2	61	1	1	0	158	71	87
Guru Bukkyapara	244	119	125	91	68	23	76	14	62	3	2	1	74	35	39
Kailas Mahajanpara	160	75	85	56	53	3	52	1	51	1	1	0	51	20	31
Tripura Chharipara	123	57	66	31	27	4	55	10	45	0	0	0	37	20	17
Jarulchhari*	2278	1094	1184	836	678	158	635	10	625	34	32	2	773	374	399
Baganpara	163	78	85	79	54	25	37	0	37	2	2	0	45	22	23
Hazachhari	170	83	87	68	63	5	59	0	59	1	1	0	42	19	23
Jarulchharipara	139	61	78	45	36	9	40	0	40	0	0	0	54	25	29
Kala Marmapara	186	82	104	101	57	44	21	0	21	0	0	0	64	25	39
Magaichhari Guchchhagram	826	395	431	284	247	37	254	4	250	6	6	0	282	138	144
Magaichharipara	306	155	151	98	84	14	78	2	76	0	0	0	130	69	61
Nabhangapara	54	22	32	19	16	3	16	0	16	1	0	1	18	6	12
Natunpara	211	111	100	70	55	15	58	4	54	15	15	0	68	37	31
Rainnama Chharapara	223	107	116	72	66	6	72	0	72	9	8	1	70	33	37
<b>Lakkichhari Union</b>	<b>11634</b>	<b>6042</b>	<b>5592</b>	<b>4346</b>	<b>3728</b>	<b>618</b>	<b>3301</b>	<b>195</b>	<b>3106</b>	<b>250</b>	<b>193</b>	<b>57</b>	<b>3737</b>	<b>1926</b>	<b>1811</b>
Rural	9503	4794	4709	3320	2824	496	2885	189	2696	198	158	40	3100	1623	1477
Urban	2131	1248	883	1026	904	122	416	6	410	52	35	17	637	303	334
Chhota Dhurang*	1259	651	608	449	365	84	346	15	331	3	2	1	461	269	192
Bija Kechingpara	12	6	6	6	5	1	3	0	3	0	0	0	3	1	2
Gargazya Chharipara	97	54	43	45	34	11	19	0	19	0	0	0	33	20	13
Hazachhari	298	157	141	100	86	14	98	13	85	1	1	0	99	57	42
Indrasing Karbaripara	39	19	20	16	12	4	12	1	11	0	0	0	11	6	5
Maramchhari Mukhpara	47	23	24	15	13	2	14	0	14	1	1	0	17	9	8
Shilachharipara	431	218	213	151	128	23	132	1	131	0	0	0	148	89	59
Thailyapara	169	94	75	56	47	9	39	0	39	1	0	1	73	47	26
Tongtulyapara	166	80	86	60	40	20	29	0	29	0	0	0	77	40	37
Bara Dhurung*	2567	1267	1300	857	735	122	817	47	770	103	83	20	790	402	388
Baghyopara	169	86	83	74	61	13	45	0	45	11	8	3	39	17	22
Bamchengipara	87	40	47	23	20	3	32	7	25	7	6	1	25	7	18
Bara Murapara	87	50	37	35	32	3	29	0	29	0	0	0	23	18	5
Chengi Mukhpara	299	141	158	104	89	15	91	3	88	0	0	0	104	49	55
Chhota Dhurung Mukh	137	71	66	62	53	9	47	0	47	0	0	0	28	18	10
Durduripara	178	82	96	52	46	6	63	6	57	12	8	4	51	22	29
Gabamarapara	155	79	76	56	50	6	44	0	44	0	0	0	55	29	26
Dandy Para	141	73	68	48	38	10	38	5	33	10	8	2	45	22	23
Haludyapara	157	72	85	45	37	8	49	5	44	13	12	1	50	18	32
Jatindra Karbaripara	426	213	213	89	74	15	138	15	123	37	30	7	162	94	68
Mitingachharipara	81	40	41	35	27	8	18	0	18	0	0	0	28	13	15
Nilkumar Karbaripara	185	84	101	56	52	4	50	0	50	6	4	2	73	28	45
Raktachharipara	258	137	121	98	85	13	82	4	78	0	0	0	78	48	30
Sumantapara	207	99	108	80	71	9	91	2	89	7	7	0	29	19	10
Jorgachhari*	1400	719	681	562	469	93	408	21	387	16	14	2	414	215	199
Banarkata Mukhpara	36	17	19	16	12	4	11	0	11	0	0	0	9	5	4
Bukya Chharapara	192	104	88	72	63	9	77	14	63	1	1	0	42	26	16



Administrative Unit, Location and Community	Population			Employed			Household Work			Looking for Work			Do not Work		
	Total	Male	Female	Total	Male	Female	Total	Male	Female	Total	Male	Female	Total	Male	Female
1	2	3	4	5	6	7	8	9	10	11	12	13	14	15	16
Hatichharapara	205	107	98	75	70	5	52	0	52	0	0	0	78	37	41
Jorgachhari															
Punarbansapara	162	85	77	60	59	1	57	0	57	3	2	1	42	24	18
Jorgachharipara	289	149	140	158	102	56	68	7	61	4	4	0	59	36	23
Lakkhichhari Bazarpara	161	82	79	61	58	3	48	0	48	0	0	0	52	24	28
Mezarpara	229	117	112	80	68	12	49	0	49	6	5	1	94	44	50
Pashchim Jorga															
Punarbansapara	126	58	68	40	37	3	46	0	46	2	2	0	38	19	19
Lakkhichhari*	2131	1248	883	1026	904	122	416	6	410	52	35	17	637	303	334
Baganpara	132	62	70	64	43	21	19	0	19	2	2	0	47	17	30
Banarkata Headmanpara	268	140	128	79	77	2	76	0	76	13	9	4	100	54	46
Beltalipara	498	247	251	175	131	44	123	5	118	13	10	3	187	101	86
Bijoy Karbaripara	97	48	49	47	34	13	13	0	13	1	1	0	36	13	23
Kalachharipara	6	3	3	2	2	0	1	0	1	0	0	0	3	1	2
Lakkhichhari Guchchhagram	652	439	213	388	373	15	113	0	113	11	1	10	140	65	75
Simanapara	44	25	19	12	11	1	11	0	11	3	3	0	18	11	7
Upazilapara	434	284	150	259	233	26	60	1	59	9	9	0	106	41	65
Maramchharipara*	634	321	313	245	217	28	174	0	174	5	5	0	210	99	111
Belakkapara	232	124	108	95	85	10	66	0	66	2	2	0	69	37	32
Daluchhari	47	24	23	16	15	1	14	0	14	0	0	0	17	9	8
Maramchhari Mukhpara	215	101	114	75	61	14	49	0	49	1	1	0	90	39	51
Murapara	43	21	22	18	17	1	14	0	14	0	0	0	11	4	7
Pangupara	97	51	46	41	39	2	31	0	31	2	2	0	23	10	13
Mayurkhil*	3161	1573	1588	1008	856	152	1006	100	906	71	54	17	1076	563	513
Bainyachholapara	478	245	233	157	127	30	116	1	115	22	13	9	183	104	79
Chakmapara	74	41	33	30	27	3	23	0	23	0	0	0	21	14	7
Chhamurpara	184	86	98	72	62	10	57	0	57	0	0	0	55	24	31
Debatalipara	84	44	40	24	17	7	22	6	16	5	2	3	33	19	14
Dp Para	613	300	313	193	176	17	283	45	238	10	10	0	127	69	58
Indra Karbaripara	122	64	58	28	19	9	24	5	19	4	3	1	66	37	29
Jummachholapara	41	20	21	11	9	2	11	2	9	2	1	1	17	8	9
Mahishkatapara	116	55	61	37	33	4	35	0	35	3	3	0	41	19	22
Mahiskata Punarbansapara	127	70	57	45	41	4	39	0	39	2	2	0	41	27	14
Manghalapara	229	116	113	58	52	6	98	30	68	2	2	0	71	32	39
Mayurkhil Guchchhagram	429	220	209	156	137	19	106	0	106	6	4	2	161	79	82
No.10 Mayurkhil	363	172	191	108	87	21	103	0	103	8	8	0	144	77	67
Ponapara	165	74	91	33	28	5	60	11	49	7	6	1	65	29	36
Saowtal Para	136	66	70	56	41	15	29	0	29	0	0	0	51	25	26
Shuknachharipara*	482	263	219	199	182	17	134	6	128	0	0	0	149	75	74
Daner Lakkhichharipara	84	44	40	33	32	1	27	0	27	0	0	0	24	12	12
Hatichharapara	141	62	79	52	44	8	44	0	44	0	0	0	45	18	27
Shuknachharipara	257	157	100	114	106	8	63	6	57	0	0	0	80	45	35
<b>Mahalchhari Upazila</b>	<b>44336</b>	<b>22301</b>	<b>22035</b>	<b>15975</b>	<b>13119</b>	<b>2856</b>	<b>12605</b>	<b>897</b>	<b>11708</b>	<b>1173</b>	<b>832</b>	<b>341</b>	<b>14583</b>	<b>7453</b>	<b>7130</b>
Rural	28902	14319	14583	9926	8087	1839	8702	812	7890	995	707	288	9279	4713	4566
Urban	15434	7982	7452	6049	5032	1017	3903	85	3818	178	125	53	5304	2740	2564
<b>Kiyangghat Union</b>	<b>8181</b>	<b>4101</b>	<b>4080</b>	<b>2792</b>	<b>2257</b>	<b>535</b>	<b>2372</b>	<b>244</b>	<b>2128</b>	<b>383</b>	<b>278</b>	<b>105</b>	<b>2634</b>	<b>1322</b>	<b>1312</b>
Rural	8181	4101	4080	2792	2257	535	2372	244	2128	383	278	105	2634	1322	1312
Urban	0	0	0	0	0	0	0	0	0	0	0	0	0	0	0
Kiyangghat*	6036	3011	3025	2122	1717	405	1690	131	1559	284	214	70	1940	949	991
Chittaranjan Karbaripara	292	134	158	87	81	6	95	1	94	24	15	9	86	37	49
Daba Fadapara	264	129	135	92	76	16	78	2	76	20	14	6	74	37	37
Delapara	124	66	58	62	55	7	39	0	39	0	0	0	23	11	12
Golakyapara	257	139	118	88	77	11	71	1	70	19	15	4	79	46	33
Hazachhara	76	35	41	30	24	6	21	0	21	2	1	1	23	10	13
Jaduganala	543	268	275	137	119	18	202	49	153	30	19	11	174	81	93
Kalabanyapara	201	103	98	77	72	5	58	0	58	2	2	0	64	29	35
Karalya Chharimukh	603	276	327	219	168	51	148	11	137	32	18	14	204	79	125
Karalyachhari Noapara	245	122	123	64	55	9	56	0	56	22	19	3	103	48	55
Karalyachhari Bhitrapara															
Headmanpara	480	254	226	172	149	23	129	0	129	28	21	7	151	84	67
Kiyangghat	351	175	176	209	124	85	36	1	35	17	10	7	89	40	49
Kiyangghat Guchchhagram	871	450	421	321	277	44	268	17	251	3	3	0	279	153	126
Kiyangghat Natun Bazarpara	317	164	153	101	86	15	81	1	80	13	12	1	122	65	57
Noapara	136	68	68	22	20	2	49	11	38	15	14	1	50	23	27
Ranganichhara	284	139	145	171	104	67	55	2	53	18	12	6	40	21	19



Administrative Unit, Location and Community	Population			Employed			Household Work			Looking for Work			Do not Work		
	Total	Male	Female	Total	Male	Female	Total	Male	Female	Total	Male	Female	Total	Male	Female
1	2	3	4	5	6	7	8	9	10	11	12	13	14	15	16
Satghariapara	358	171	187	121	105	16	109	1	108	0	0	0	128	65	63
Satgharpara	135	80	55	61	55	6	40	1	39	1	1	0	33	23	10
Ultachhari Biharpara	199	99	100	28	16	12	46	11	35	25	25	0	100	47	53
Ultachhari Madhyapara	300	139	161	60	54	6	109	22	87	13	13	0	118	50	68
Ultachhari*	2145	1090	1055	670	540	130	682	113	569	99	64	35	694	373	321
Chairmanpara	232	119	113	92	83	9	80	1	79	0	0	0	60	35	25
Dagkupyamagpara	48	28	20	7	7	0	20	7	13	0	0	0	21	14	7
Dhirendra Headmanpara	258	128	130	98	70	28	48	0	48	24	11	13	88	47	41
Golakpara	95	48	47	28	26	2	26	0	26	14	8	6	27	14	13
Datkupia Apurna Mahajan Para	539	271	268	171	121	50	183	51	132	12	11	1	173	88	85
Kalapunopara	44	21	23	11	9	2	13	0	13	5	3	2	15	9	6
Lambapara	258	137	121	81	75	6	76	0	76	33	25	8	68	37	31
Marbaripara	127	65	62	54	44	10	39	1	38	1	0	1	33	20	13
Subalkishtapara	233	122	111	51	45	6	110	38	72	3	2	1	69	37	32
Ultachhari Biharpara	67	36	31	20	15	5	14	2	12	0	0	0	33	19	14
Ultachhari Madhyapara	190	89	101	53	41	12	52	6	46	7	4	3	78	38	40
Ultachhari Noapara	54	26	28	4	4	0	21	7	14	0	0	0	29	15	14
<b>Mahalchhari Union</b>	<b>16765</b>	<b>8508</b>	<b>8257</b>	<b>6449</b>	<b>5301</b>	<b>1148</b>	<b>4446</b>	<b>185</b>	<b>4261</b>	<b>281</b>	<b>200</b>	<b>81</b>	<b>5589</b>	<b>2822</b>	<b>2767</b>
Rural	6532	3204	3328	2259	1848	411	1939	126	1813	149	112	37	2185	1118	1067
Urban	10233	5304	4929	4190	3453	737	2507	59	2448	132	88	44	3404	1704	1700
Chongrachhari*	4595	2273	2322	1601	1279	322	1373	123	1250	130	97	33	1491	774	717
Adarshapara	204	105	99	81	72	9	62	0	62	0	0	0	61	33	28
Bhuatapara	249	125	124	92	68	24	71	12	59	14	9	5	72	36	36
Changarachharimukh	138	73	65	48	31	17	23	2	21	9	7	2	58	33	25
Chittakumar Karbaripara Chongrachhari	226	111	115	74	65	9	67	0	67	20	16	4	65	30	35
Guchchhagram	916	482	434	342	274	68	249	25	224	3	2	1	322	181	141
Chouddagrampara	137	67	70	45	37	8	43	0	43	4	4	0	45	26	19
Headmanpara	1052	492	560	378	289	89	289	6	283	25	16	9	360	181	179
Khirish Chandrapara	70	36	34	21	19	2	28	6	22	3	1	2	18	10	8
Mahajanpara	344	164	180	106	89	17	137	23	114	19	13	6	82	39	43
Momenshahipara	342	179	163	86	81	5	118	20	98	17	15	2	121	63	58
Niranjanpara	259	123	136	79	66	13	87	13	74	6	4	2	87	40	47
Roazapara	234	120	114	115	78	37	56	5	51	1	1	0	62	36	26
Shantinagar	424	196	228	134	110	24	143	11	132	9	9	0	138	66	72
Durparjyanal*	797	359	438	252	216	36	236	3	233	8	7	1	301	133	168
Bhuotek	156	68	88	50	44	6	43	0	43	2	2	0	61	22	39
Durpajyanal	64	30	34	17	15	2	18	0	18	3	3	0	26	12	14
Durpajyanal Pashchimpara	248	114	134	78	63	15	68	3	65	1	1	0	101	47	54
Gadchhara	52	22	30	16	13	3	18	0	18	0	0	0	18	9	9
Manoranjanpara	277	125	152	91	81	10	89	0	89	2	1	1	95	43	52
Kerenganala*	1140	572	568	406	353	53	330	0	330	11	8	3	393	211	182
Basantapara	217	117	100	70	61	9	50	0	50	5	3	2	92	53	39
Bimalpara	125	62	63	39	34	5	36	0	36	6	5	1	44	23	21
Headmanpara	360	176	184	137	111	26	101	0	101	0	0	0	122	65	57
Hemantapara	139	66	73	48	44	4	45	0	45	0	0	0	46	22	24
Hemaranjanpara	245	126	119	94	87	7	83	0	83	0	0	0	68	39	29
Kalachanpara	54	25	29	18	16	2	15	0	15	0	0	0	21	9	12
Thalipara*	10233	5304	4929	4190	3453	737	2507	59	2448	132	88	44	3404	1704	1700
Ajit Chairmanpara	206	101	105	77	62	15	57	0	57	3	3	0	69	36	33
Apbn	468	332	136	295	290	5	92	1	91	0	0	0	81	41	40
24 Mile Para	148	76	72	42	37	5	44	2	42	8	8	0	54	29	25
Babupara	446	210	236	149	104	45	93	1	92	2	0	2	202	105	97
Bajechhara	40	21	19	25	18	7	10	0	10	0	0	0	5	3	2
Baruapara	34	15	19	11	10	1	8	0	8	0	0	0	15	5	10
Bazarpara	543	288	255	223	190	33	132	0	132	5	2	3	183	96	87
Chattagrampara	235	118	117	83	76	7	71	1	70	1	0	1	80	41	39
18 Paribar	137	66	71	50	41	9	24	1	23	1	1	0	62	23	39
Dipalo Chairmanpara Dulal Chowdhury	512	242	270	183	135	48	75	1	74	5	3	2	249	103	146
Memberpara	52	25	27	25	23	2	13	0	13	0	0	0	14	2	12
Dumanighat	308	150	158	134	97	37	82	1	81	0	0	0	92	52	40
Durchhari	200	98	102	110	57	53	3	0	3	1	1	0	86	40	46

Administrative Unit, Location and Community	Population			Employed			Household Work			Looking for Work			Do not Work		
	Total	Male	Female	Total	Male	Female	Total	Male	Female	Total	Male	Female	Total	Male	Female
1	2	3	4	5	6	7	8	9	10	11	12	13	14	15	16
Haspatal Elaka	119	58	61	54	42	12	32	0	32	0	0	0	33	16	17
Hazachhara	171	86	85	52	47	5	52	1	51	0	0	0	67	38	29
Jouthakhamar Tripurapara	249	106	143	79	67	12	85	0	85	16	10	6	69	29	40
Jouthakhamarpara	170	75	95	99	45	54	0	0	0	0	0	0	71	30	41
Karalle Chharipara	139	73	66	72	63	9	46	0	46	0	0	0	21	10	11
Khamarpara	97	49	48	40	36	4	32	1	31	0	0	0	25	12	13
Kuthirpara	212	112	100	76	71	5	72	0	72	0	0	0	64	41	23
Comilla Tilapara	209	95	114	70	53	17	49	0	49	0	0	0	90	42	48
Lohitbaranpara	97	49	48	55	40	15	26	0	26	0	0	0	16	9	7
Manik Daktarpara	58	27	31	18	15	3	18	0	18	1	1	0	21	11	10
Milanpur	250	129	121	101	85	16	53	0	53	0	0	0	96	44	52
Mohammadpur	252	130	122	100	79	21	67	2	65	6	4	2	79	45	34
Murapara	364	158	206	111	101	10	107	1	106	2	2	0	144	54	90
Narayan Karbaripara	153	79	74	60	44	16	29	0	29	0	0	0	64	35	29
Natunpara	842	423	419	320	282	38	260	1	259	1	1	0	261	139	122
Nurserypara	172	88	84	68	53	15	29	0	29	0	0	0	75	35	40
Pahartali	314	156	158	86	67	19	104	25	79	3	2	1	121	62	59
Ramesu Karbaripara	209	112	97	94	57	37	34	1	33	5	3	2	76	51	25
Saw Millpara	164	81	83	50	44	6	44	0	44	0	0	0	70	37	33
Swapan Daktarpara	33	18	15	17	13	4	6	0	6	0	0	0	10	5	5
Sylhetipara	409	198	211	147	135	12	125	0	125	0	0	0	137	63	74
T&T Para Zone Reserve Area	792	540	252	473	450	23	147	2	145	10	8	2	162	80	82
Thalipara	708	344	364	240	177	63	178	15	163	42	25	17	248	127	121
Thanapara	149	89	60	70	62	8	32	0	32	0	0	0	47	27	20
Tilapara	490	246	244	198	161	37	152	2	150	20	14	6	120	69	51
Uchcha Kengol Chharipara	32	17	15	20	14	6	8	0	8	0	0	0	4	3	1
Ulaprue Chairmanpara	50	24	26	13	10	3	16	0	16	0	0	0	21	14	7
<b>Maischhari Union</b>	<b>12339</b>	<b>6218</b>	<b>6121</b>	<b>4127</b>	<b>3538</b>	<b>589</b>	<b>3638</b>	<b>249</b>	<b>3389</b>	<b>305</b>	<b>210</b>	<b>95</b>	<b>4269</b>	<b>2221</b>	<b>2048</b>
Rural	7138	3540	3598	2268	1959	309	2242	223	2019	259	173	86	2369	1185	1184
Urban	5201	2678	2523	1859	1579	280	1396	26	1370	46	37	9	1900	1036	864
Lemuchhari*	7138	3540	3598	2268	1959	309	2242	223	2019	259	173	86	2369	1185	1184
Athoipara	64	33	31	16	15	1	20	1	19	8	7	1	20	10	10
Badanala Bhitapara	118	54	64	42	39	3	36	1	35	10	4	6	30	10	20
Badanalapara Ananta Karbaripara	225	119	106	82	76	6	67	2	65	9	4	5	67	37	30
Cutingtila	461	229	232	131	117	14	167	30	137	7	7	0	156	75	81
Dakkhin Rabichandra Karbaripara	80	38	42	23	22	1	27	0	27	0	0	0	30	16	14
Deppochharipara	75	38	37	25	25	0	28	0	28	0	0	0	22	13	9
Gangamachhara	145	67	78	43	42	1	53	0	53	0	0	0	49	25	24
Golakpara	349	189	160	76	66	10	115	27	88	40	29	11	118	67	51
Jamtalapara	171	86	85	35	33	2	68	13	55	33	21	12	35	19	16
Jantranath Karbaripara	203	107	96	44	37	7	82	25	57	10	7	3	67	38	29
Kalabanya	52	22	30	18	18	0	23	1	22	0	0	0	11	3	8
Kalopahar	539	275	264	183	155	28	191	15	176	9	8	1	156	97	59
Lemuchhari Barapara	299	133	166	91	79	12	101	7	94	18	6	12	89	41	48
Lemuchhari Bhitapara	235	111	124	88	76	12	89	8	81	3	2	1	55	25	30
Madhya Lemuchhari															
Guchchhagram	674	341	333	240	213	27	199	15	184	1	1	0	234	112	122
Manikchhari Muslimpara	1472	728	744	508	434	74	397	7	390	37	34	3	530	253	277
Manikchhari Bindukumar															
Chairmanpara	83	37	46	20	18	2	35	9	26	6	1	5	22	9	13
Monghlapara	67	39	28	25	25	0	25	1	24	0	0	0	17	13	4
Pachai Karbaripara	181	90	91	46	41	5	74	18	56	10	7	3	51	24	27
Pagajyachhari															
Guchchhagram	556	268	288	174	162	12	177	11	166	12	12	0	193	83	110
Pagjochhari Bhitapara	79	40	39	30	26	4	25	0	25	5	4	1	19	10	9
Paisi Mahajanpara	200	99	101	57	43	14	47	2	45	0	0	0	96	54	42
Pashchim Kiyangghat	307	147	160	151	90	61	58	13	45	14	7	7	84	37	47
Pathapara	122	56	66	20	18	2	53	16	37	23	10	13	26	12	14
Petukpara	42	22	20	15	14	1	17	1	16	0	0	0	10	7	3
Sauprue Karbaripara.	162	83	79	20	14	6	10	0	10	3	1	2	129	68	61
Uttar Joysenpara	177	89	88	65	61	4	58	0	58	1	1	0	53	27	26

Administrative Unit, Location and Community	Population			Employed			Household Work			Looking for Work			Do not Work		
	Total	Male	Female	Total	Male	Female	Total	Male	Female	Total	Male	Female	Total	Male	Female
1	2	3	4	5	6	7	8	9	10	11	12	13	14	15	16
Maischhari*	5201	2678	2523	1859	1579	280	1396	26	1370	46	37	9	1900	1036	864
Apruchai Karbaripara	68	34	34	18	15	3	14	0	14	0	0	0	36	19	17
Badikhulopara	88	44	44	39	32	7	24	0	24	0	0	0	25	12	13
Balaram Masterpara	143	71	72	52	42	10	37	0	37	0	0	0	54	29	25
Balipara	355	219	136	92	72	20	59	0	59	1	1	0	203	146	57
Chhatipara	219	103	116	74	61	13	69	5	64	0	0	0	76	37	39
Chowdhurypara	524	261	263	183	155	28	132	0	132	14	8	6	195	98	97
Joysenpara	120	56	64	52	46	6	44	1	43	0	0	0	24	9	15
Kalapara	29	15	14	14	12	2	12	0	12	0	0	0	3	3	0
Khirod Karbaripara	110	61	49	33	31	2	33	0	33	9	9	0	35	21	14
Lambapara	89	46	43	29	25	4	21	0	21	0	0	0	39	21	18
Maischhari Bazarpara	456	244	212	171	160	11	120	0	120	1	0	1	164	84	80
Maischhari Schoolpara	225	133	92	115	103	12	58	0	58	0	0	0	52	30	22
Manirampara	71	41	30	27	24	3	23	0	23	0	0	0	21	17	4
Hazachhara	221	119	102	62	59	3	73	4	69	7	6	1	79	50	29
Narendra Karbaripara	120	61	59	29	25	4	45	8	37	1	1	0	45	27	18
Noapara	243	123	120	95	68	27	56	1	55	1	0	1	91	54	37
Nunchhari Guchchhagram	1798	894	904	637	554	83	515	5	510	12	12	0	634	323	311
Painda Karbaripara	39	21	18	13	12	1	12	0	12	0	0	0	14	9	5
Punarbansanpara	111	56	55	64	35	29	7	0	7	0	0	0	40	21	19
Rabichandra Karbaripara	121	52	69	43	33	10	25	1	24	0	0	0	53	18	35
Rasidhanpara	51	24	27	17	15	2	17	1	16	0	0	0	17	8	9
<b>Mubachhari Union</b>	<b>7051</b>	<b>3474</b>	<b>3577</b>	<b>2607</b>	<b>2023</b>	<b>584</b>	<b>2149</b>	<b>219</b>	<b>1930</b>	<b>204</b>	<b>144</b>	<b>60</b>	<b>2091</b>	<b>1088</b>	<b>1003</b>
Rural	7051	3474	3577	2607	2023	584	2149	219	1930	204	144	60	2091	1088	1003
Urban	0	0	0	0	0	0	0	0	0	0	0	0	0	0	0
Mubachhari*	7051	3474	3577	2607	2023	584	2149	219	1930	204	144	60	2091	1088	1003
Adufapara	201	106	95	81	67	14	51	0	51	0	0	0	69	39	30
Baghmara	381	178	203	130	98	32	177	47	130	1	1	0	73	32	41
Dewanchhara	90	45	45	34	31	3	26	0	26	3	1	2	27	13	14
Dhanpadapara	155	83	72	43	36	7	76	23	53	8	3	5	28	21	7
Digalchhari	148	78	70	68	56	12	42	0	42	1	0	1	37	22	15
Edohulchhara	113	55	58	41	35	6	33	1	32	0	0	0	39	19	20
Harikabapara	96	45	51	61	35	26	23	2	21	2	1	1	10	7	3
Hazachhara	231	115	116	96	82	14	76	0	76	0	0	0	59	33	26
Headmanpara	477	233	244	167	123	44	120	7	113	20	16	4	170	87	83
Kalabanyachhara	74	31	43	22	20	2	32	5	27	3	2	1	17	4	13
Kaptaipara	489	232	257	151	132	19	177	11	166	14	13	1	147	76	71
Karalyachhari	527	255	272	178	155	23	145	1	144	11	9	2	193	90	103
Khamarpara	107	50	57	67	34	33	8	0	8	8	4	4	24	12	12
Khayangsapara	480	238	242	167	142	25	149	9	140	10	9	1	154	78	76
Khularampara	691	339	352	280	208	72	168	1	167	20	15	5	223	115	108
Khullyangpara	435	213	222	165	131	34	139	13	126	4	4	0	127	65	62
Lubapara	142	80	62	20	19	1	97	44	53	0	0	0	25	17	8
Lungdukyapara	87	50	37	8	7	1	62	33	29	0	0	0	17	10	7
Machinepara	90	43	47	35	31	4	23	0	23	0	0	0	32	12	20
Madhya Adampara	184	90	94	104	59	45	17	0	17	11	6	5	52	25	27
Magchhara	36	17	19	25	14	11	4	0	4	0	0	0	7	3	4
Mahamunipara	732	363	369	259	212	47	198	0	198	30	20	10	245	131	114
Manatek	774	376	398	278	203	75	202	7	195	52	34	18	242	132	110
Noapara	68	33	35	27	22	5	25	2	23	3	3	0	13	6	7
Rangapanichhara	19	10	9	7	6	1	7	1	6	3	3	0	2	0	2
Shantipara	151	75	76	39	33	6	62	9	53	0	0	0	50	33	17
Shilban	73	41	32	54	32	22	10	3	7	0	0	0	9	6	3
<b>Manikchhari Upazila</b>	<b>67714</b>	<b>32919</b>	<b>34795</b>	<b>23713</b>	<b>19404</b>	<b>4309</b>	<b>18465</b>	<b>276</b>	<b>18189</b>	<b>1115</b>	<b>809</b>	<b>306</b>	<b>24421</b>	<b>12430</b>	<b>11991</b>
Rural	20001	9640	10361	7033	5752	1281	5718	86	5632	233	180	53	7017	3622	3395
Urban	47713	23279	24434	16680	13652	3028	12747	190	12557	882	629	253	17404	8808	8596
<b>Batnatali Union</b>	<b>13221</b>	<b>6356</b>	<b>6865</b>	<b>4624</b>	<b>3781</b>	<b>843</b>	<b>3690</b>	<b>61</b>	<b>3629</b>	<b>137</b>	<b>106</b>	<b>31</b>	<b>4770</b>	<b>2408</b>	<b>2362</b>
Rural	13221	6356	6865	4624	3781	843	3690	61	3629	137	106	31	4770	2408	2362
Urban	0	0	0	0	0	0	0	0	0	0	0	0	0	0	0
Batnatali*	3597	1726	1871	1394	1056	338	911	5	906	33	29	4	1259	636	623
Badan Karbaripara	80	41	39	53	30	23	6	0	6	0	0	0	21	11	10
Baragrampara	156	69	87	68	44	24	32	0	32	0	0	0	56	25	31
Batnatali Muslimpara	627	295	332	221	171	50	182	3	179	3	3	0	221	118	103

Administrative Unit, Location and Community	Population			Employed			Household Work			Looking for Work			Do not Work		
	Total	Male	Female	Total	Male	Female	Total	Male	Female	Total	Male	Female	Total	Male	Female
1	2	3	4	5	6	7	8	9	10	11	12	13	14	15	16
Batnatali Bazarpara	374	203	171	161	140	21	99	0	99	5	5	0	109	58	51
Dhakaiya Shibir	629	297	332	221	193	28	186	1	185	1	1	0	221	102	119
Headmanpara	366	172	194	119	102	17	90	0	90	15	12	3	142	58	84
Hindupara	466	222	244	242	133	109	59	0	59	0	0	0	165	89	76
Jaminer Aga	275	140	135	83	75	8	84	1	83	4	3	1	104	61	43
Kanakchandrapara	41	22	19	19	15	4	13	0	13	0	0	0	9	7	2
Patirampara	187	88	99	90	51	39	33	0	33	0	0	0	64	37	27
Pranjapruepara	286	132	154	88	80	8	94	0	94	5	5	0	99	47	52
Sadhupara	110	45	65	29	22	7	33	0	33	0	0	0	48	23	25
Chempruepara*	893	434	459	288	253	35	259	16	243	3	0	3	343	165	178
Baikhalapara	67	33	34	23	22	1	23	0	23	0	0	0	21	11	10
Hatitilapara	109	55	54	36	30	6	22	0	22	0	0	0	51	25	26
Headmanpara	158	76	82	56	49	7	45	1	44	3	0	3	54	26	28
Lipiapara	174	84	90	57	50	7	44	0	44	0	0	0	73	34	39
Muslimpara	113	48	65	30	28	2	43	4	39	0	0	0	40	16	24
Noapara	123	58	65	40	34	6	41	4	37	0	0	0	42	20	22
Tablapara	149	80	69	46	40	6	41	7	34	0	0	0	62	33	29
Chhudurkhill*	1361	644	717	560	410	150	352	1	351	1	0	1	448	233	215
Budangpara	354	157	197	175	105	70	63	0	63	0	0	0	116	52	64
Headmanpara	397	181	216	140	116	24	133	0	133	1	0	1	123	65	58
Hindupara	264	127	137	107	83	24	71	0	71	0	0	0	86	44	42
Kailya Maranpara	124	68	56	56	42	14	26	1	25	0	0	0	42	25	17
Mongri Karbaripara	73	43	30	24	22	2	17	0	17	0	0	0	32	21	11
Tripurapara	149	68	81	58	42	16	42	0	42	0	0	0	49	26	23
Dainchhari*	5303	2551	2752	1686	1506	180	1640	18	1622	97	74	23	1880	953	927
Banchharampara	584	272	312	193	172	21	167	0	167	2	2	0	222	98	124
Barabil	364	171	193	121	103	18	112	0	112	0	0	0	131	68	63
Budangpara	576	284	292	173	161	12	174	1	173	7	4	3	222	118	104
Dainchhari Madhyapara	986	486	500	308	262	46	278	5	273	4	4	0	396	215	181
Dainchhari Uttarpara	321	153	168	77	72	5	110	0	110	19	18	1	115	63	52
Dakkhinpara	590	266	324	177	152	25	176	3	173	16	12	4	221	99	122
Eyatalongpara	43	20	23	13	13	0	21	0	21	1	1	0	8	6	2
Gorkhana	221	115	106	76	70	6	60	0	60	3	2	1	82	43	39
Pannabil	1044	507	537	329	310	19	360	1	359	45	31	14	310	165	145
Tulabil	574	277	297	219	191	28	182	8	174	0	0	0	173	78	95
Dalu*	2067	1001	1066	696	556	140	528	21	507	3	3	0	840	421	419
Bhatkhalapara	301	144	157	111	86	25	77	3	74	1	1	0	112	54	58
Dakkhin Muslimpara	351	165	186	113	100	13	111	0	111	1	1	0	126	64	62
Gariatilapara	101	51	50	33	26	7	25	2	23	0	0	0	43	23	20
Hajupara	217	103	114	73	65	8	61	5	56	0	0	0	83	33	50
Hatimuratila	86	47	39	30	26	4	27	3	24	0	0	0	29	18	11
Headmanpara	587	280	307	201	150	51	129	0	129	1	1	0	256	129	127
Kaibongpara	251	132	119	75	62	13	62	6	56	0	0	0	114	64	50
Thalipara	173	79	94	60	41	19	36	2	34	0	0	0	77	36	41
<b>Jogyachhola Union</b>	<b>11744</b>	<b>5590</b>	<b>6154</b>	<b>4243</b>	<b>3393</b>	<b>850</b>	<b>3495</b>	<b>59</b>	<b>3436</b>	<b>241</b>	<b>193</b>	<b>48</b>	<b>3765</b>	<b>1945</b>	<b>1820</b>
Rural	3777	1815	1962	1296	1096	200	1268	22	1246	83	63	20	1130	634	496
Urban	7967	3775	4192	2947	2297	650	2227	37	2190	158	130	28	2635	1311	1324
Jogyachhola*	7967	3775	4192	2947	2297	650	2227	37	2190	158	130	28	2635	1311	1324
Amtalipara	205	95	110	66	60	6	69	0	69	5	5	0	65	30	35
Bhangamura	174	88	86	66	57	9	57	0	57	0	0	0	51	31	20
Dakkhin Garitana	532	256	276	189	152	37	168	11	157	8	5	3	167	88	79
Dakkhin Garamchhari	434	197	237	205	127	78	77	0	77	2	2	0	150	68	82
Dakkhin Sapmara	521	244	277	189	155	34	164	0	164	19	18	1	149	71	78
Fakirtila	263	137	126	111	96	15	73	0	73	0	0	0	79	41	38
Godatalipara															
(Ramchandrapara)	204	99	105	66	55	11	51	0	51	15	13	2	72	31	41
Madhya Garitana	270	127	143	81	68	13	72	0	72	10	7	3	107	52	55
Madhya Sapmara	505	245	260	201	166	35	166	6	160	15	14	1	123	59	64
Manipara	429	189	240	138	118	20	122	0	122	8	7	1	161	64	97
Muslimpara	363	171	192	128	103	25	107	0	107	4	4	0	124	64	60
Namar Headmanpara	339	164	175	140	106	34	82	0	82	4	2	2	113	56	57
Nunabilpara	136	72	64	42	36	6	43	0	43	2	2	0	49	34	15

Administrative Unit, Location and Community	Population			Employed			Household Work			Looking for Work			Do not Work		
	Total	Male	Female	Total	Male	Female	Total	Male	Female	Total	Male	Female	Total	Male	Female
1	2	3	4	5	6	7	8	9	10	11	12	13	14	15	16
Pakkatilapara	198	98	100	67	57	10	70	5	65	6	6	0	55	30	25
Purba Garamchhari	695	335	360	282	226	56	206	1	205	4	3	1	203	105	98
Rouzapara	557	257	300	198	156	42	168	8	160	6	3	3	185	90	95
Shilchhari Para	274	131	143	87	69	18	84	0	84	4	4	0	99	58	41
Upar Headmanpara	418	195	223	129	99	30	101	2	99	26	19	7	162	75	87
Uttar Garamchhari	269	132	137	88	76	12	74	0	74	10	6	4	97	50	47
Uttar Garitana	931	427	504	342	246	96	250	4	246	10	10	0	329	167	162
Uttar Sapmara	250	116	134	132	69	63	23	0	23	0	0	0	95	47	48
Kalapani*	3777	1815	1962	1296	1096	200	1268	22	1246	83	63	20	1130	634	496
Asalongpara	359	175	184	131	113	18	125	2	123	5	5	0	98	55	43
Bazarpara	308	137	171	111	82	29	101	0	101	8	6	2	88	49	39
Ganjapara	122	52	70	34	29	5	38	0	38	7	1	6	43	22	21
Gas Fieldpara	366	178	188	93	87	6	129	10	119	20	14	6	124	67	57
Ghilatalipara	294	134	160	99	87	12	114	2	112	1	1	0	80	44	36
Gujachandrapara	129	68	61	46	42	4	41	0	41	4	4	0	38	22	16
Headmanpara	221	111	110	74	69	5	73	0	73	1	1	0	73	41	32
Khariharapara	306	147	159	122	92	30	109	4	105	2	2	0	73	49	24
Marakaillapara	268	135	133	96	87	9	98	0	98	7	7	0	67	41	26
Masterpara	182	84	98	64	56	8	72	0	72	1	1	0	45	27	18
Muslimpara	484	225	259	172	140	32	157	3	154	4	3	1	151	79	72
Noapara	100	52	48	31	26	5	27	0	27	6	4	2	36	22	14
Rangapanipara	135	62	73	41	34	7	43	0	43	4	4	0	47	24	23
Rowshan Alipara	121	62	59	47	35	12	28	0	28	1	1	0	45	26	19
Schoolpara	382	193	189	135	117	18	113	1	112	12	9	3	122	66	56
<b>Manikchhari Union</b>	<b>25571</b>	<b>12789</b>	<b>12782</b>	<b>8867</b>	<b>7368</b>	<b>1499</b>	<b>6574</b>	<b>112</b>	<b>6462</b>	<b>626</b>	<b>416</b>	<b>210</b>	<b>9504</b>	<b>4893</b>	<b>4611</b>
Rural	0	0	0	0	0	0	0	0	0	0	0	0	0	0	0
Urban	25571	12789	12782	8867	7368	1499	6574	112	6462	626	416	210	9504	4893	4611
Manikchhari (Part)*	25571	12789	12782	8867	7368	1499	6574	112	6462	626	416	210	9504	4893	4611
Amtali	114	56	58	42	33	9	26	0	26	0	0	0	46	23	23
Baganpara	128	51	77	21	16	5	30	0	30	22	18	4	55	17	38
Bakripara	159	87	72	59	54	5	45	0	45	3	3	0	52	30	22
Chaikyabilpara	163	71	92	34	26	8	37	0	37	28	15	13	64	30	34
Dakkhin Fakirnalapara	208	101	107	60	47	13	84	25	59	0	0	0	64	29	35
Dakkhin Hafchharipara	266	137	129	91	79	12	69	0	69	0	0	0	106	58	48
Depuapara	190	99	91	74	59	15	53	0	53	0	0	0	63	40	23
Durchharipara	416	205	211	164	138	26	119	0	119	1	1	0	132	66	66
Eksatyapara	1305	617	688	420	348	72	389	4	385	16	15	1	480	250	230
Eyatalangpara	689	360	329	258	225	33	212	3	209	4	4	0	215	128	87
Gachchhabil															
Chowdhurypara	288	123	165	96	82	14	102	3	99	2	2	0	88	36	52
Gachchhabil Guchchhagram	2674	1292	1382	893	775	118	770	18	752	15	12	3	996	487	509
Gaindongpara	309	152	157	103	95	8	87	2	85	0	0	0	119	55	64
Govamarapara	1539	790	749	592	501	91	422	4	418	19	15	4	506	270	236
Hajipara	676	310	366	216	174	42	204	1	203	3	3	0	253	132	121
Khyadongpara	270	132	138	108	83	25	63	0	63	0	0	0	99	49	50
Lapaidongpara	111	51	60	25	18	7	20	0	20	10	6	4	56	27	29
Lemuapara	924	442	482	321	267	54	255	1	254	6	5	1	342	169	173
Mahamanipara	2129	1118	1011	766	656	110	469	1	468	77	40	37	817	421	396
Manachharipara	117	61	56	38	38	0	36	1	35	17	9	8	26	13	13
Manadhanpara	64	36	28	21	21	0	27	4	23	0	0	0	16	11	5
Manikchhari Bazar	1104	599	505	390	313	77	237	2	235	6	4	2	471	280	191
Manikchhari Guchchhagram	1234	613	621	468	384	84	319	2	317	29	20	9	418	207	211
Maradalupara	417	208	209	152	95	57	90	14	76	15	8	7	160	91	69
Masterpara	689	327	362	228	187	41	172	0	172	12	5	7	277	135	142
Mayurkhillpara	842	404	438	234	188	46	166	0	166	55	38	17	387	178	209
Molongipara	365	175	190	145	99	46	64	0	64	3	3	0	153	73	80
Moulvipara	650	301	349	222	188	34	192	4	188	68	37	31	168	72	96
Muslimpara	2089	1176	913	714	614	100	457	6	451	19	10	9	899	546	353
Nathpara	298	130	168	94	69	25	66	2	64	0	0	0	138	59	79
Osman Palli	556	264	292	188	159	29	159	2	157	4	4	0	205	99	106
Panjarampara	778	379	399	277	220	57	174	1	173	35	29	6	292	129	163
Pannabil	485	229	256	115	97	18	162	0	162	52	45	7	156	87	69
Purba Nathpara	255	123	132	104	90	14	72	0	72	1	1	0	78	32	46



Administrative Unit, Location and Community	Population			Employed			Household Work			Looking for Work			Do not Work		
	Total	Male	Female	Total	Male	Female	Total	Male	Female	Total	Male	Female	Total	Male	Female
1	2	3	4	5	6	7	8	9	10	11	12	13	14	15	16
Rahmannagar	862	415	447	297	258	39	237	1	236	10	8	2	318	148	170
Rajpara	136	64	72	44	34	10	34	2	32	3	1	2	55	27	28
Remrapara	168	80	88	44	41	3	53	0	53	45	27	18	26	12	14
Sapuriapara	407	201	206	142	99	43	93	2	91	4	4	0	168	96	72
Upazila Sadar	852	478	374	425	341	84	141	2	139	21	8	13	265	127	138
Uttar Fakirmalapara	415	205	210	128	114	14	131	5	126	16	12	4	140	74	66
Wakchharipara	230	127	103	54	43	11	36	0	36	5	4	1	135	80	55
<b>Tintahari Union</b>	<b>17178</b>	<b>8184</b>	<b>8994</b>	<b>5979</b>	<b>4862</b>	<b>1117</b>	<b>4706</b>	<b>44</b>	<b>4662</b>	<b>111</b>	<b>94</b>	<b>17</b>	<b>6382</b>	<b>3184</b>	<b>3198</b>
Rural	3003	1469	1534	1113	875	238	760	3	757	13	11	2	1117	580	537
Urban	14175	6715	7460	4866	3987	879	3946	41	3905	98	83	15	5265	2604	2661
Kumari*	1117	567	550	395	326	69	307	2	305	2	0	2	413	239	174
Chailyar Charpara	132	71	61	49	45	4	43	2	41	0	0	0	40	24	16
Dakkhin Kumariapara	124	63	61	54	46	8	39	0	39	0	0	0	31	17	14
Madhya Kumariapara	316	147	169	99	79	20	97	0	97	0	0	0	120	68	52
Uttar Kumariapara	545	286	259	193	156	37	128	0	128	2	0	2	222	130	92
Manikchhari (Part)*	14175	6715	7460	4866	3987	879	3946	41	3905	98	83	15	5265	2604	2661
Asadtalipara	240	102	138	66	58	8	93	0	93	0	0	0	81	44	37
Bara Bil	704	341	363	262	216	46	178	0	178	4	4	0	260	121	139
Bara Dalu Dp Para	1022	490	532	345	296	49	309	7	302	2	2	0	366	185	181
Bhutai Chharipara	706	318	388	329	210	119	152	2	150	0	0	0	225	106	119
Chairmanpara	270	123	147	95	78	17	72	0	72	1	0	1	102	45	57
Chenguchharapara	1339	630	709	428	364	64	405	1	404	10	10	0	496	255	241
Chowdhurypara	899	429	470	303	234	69	266	6	260	7	6	1	323	183	140
Dakkhin Godatalipara	305	140	165	102	80	22	81	1	80	0	0	0	122	59	63
Dalu Dakkhin Muslimpara	585	277	308	191	159	32	169	0	169	9	8	1	216	110	106
Dalu Uttar Muslimpara	651	353	298	266	234	32	168	0	168	7	5	2	210	114	96
Dash Bilpara	270	131	139	90	76	14	82	0	82	6	6	0	92	49	43
Depuapara	266	135	131	94	88	6	93	2	91	3	3	0	76	42	34
Gorkhana	113	50	63	36	27	9	34	0	34	0	0	0	43	23	20
Hindupara	102	46	56	25	20	5	33	0	33	2	2	0	42	24	18
Kanjuripara	159	79	80	48	34	14	32	0	32	11	10	1	68	35	33
Khantamarapara	200	96	104	65	56	9	61	1	60	1	1	0	73	38	35
Lemuapara	475	224	251	165	133	32	124	0	124	1	1	0	185	90	95
Madhya Tintahariapara	607	282	325	193	163	30	183	8	175	8	3	5	223	108	115
Masterpara	500	260	240	202	166	36	118	1	117	1	1	0	179	92	87
Namar Tintahariapara	573	279	294	212	162	50	116	7	109	0	0	0	245	110	135
Purba Tintahariapara	1009	464	545	322	277	45	305	2	303	3	3	0	379	182	197
Rainggyapara	485	231	254	175	143	32	133	0	133	1	0	1	176	88	88
Shilchharipara	134	58	76	39	34	5	51	0	51	0	0	0	44	24	20
Tintahari Bazarpara	864	458	406	258	223	35	236	3	233	12	10	2	358	222	136
Tintahari Guchchhagram	1202	488	714	382	308	74	288	0	288	3	2	1	529	178	351
Tulabilpara	131	66	65	49	43	6	37	0	37	1	1	0	44	22	22
Uttar Godatalipara	364	165	199	124	105	19	127	0	127	5	5	0	108	55	53
Manpruetali*	535	256	279	230	155	75	105	0	105	0	0	0	200	101	99
Bholacholyapara	152	70	82	63	41	22	34	0	34	0	0	0	55	29	26
Chakmapara	60	29	31	24	21	3	18	0	18	0	0	0	18	8	10
Debatalipara	269	131	138	119	77	42	41	0	41	0	0	0	109	54	55
Headmanpara	54	26	28	24	16	8	12	0	12	0	0	0	18	10	8
Rangapani*	1351	646	705	488	394	94	348	1	347	11	11	0	504	240	264
Adarshagrampara	197	90	107	75	57	18	53	0	53	0	0	0	69	33	36
Daijyapara	204	108	96	80	64	16	50	0	50	0	0	0	74	44	30
Durchharipara	242	116	126	76	68	8	66	0	66	7	7	0	93	41	52
Rangapanipara	708	332	376	257	205	52	179	1	178	4	4	0	268	122	146
<b>Matiranga Upazila</b>	<b>111806</b>	<b>54820</b>	<b>56986</b>	<b>35831</b>	<b>31600</b>	<b>4231</b>	<b>34741</b>	<b>1434</b>	<b>33307</b>	<b>1768</b>	<b>1419</b>	<b>349</b>	<b>39466</b>	<b>20367</b>	<b>19099</b>
Rural	83210	40718	42492	26985	23473	3512	26118	1256	24862	1383	1124	259	28724	14865	13859
Urban	28596	14102	14494	8846	8127	719	8623	178	8445	385	295	90	10742	5502	5240
<b>Matiranga Paurashava</b>	<b>26135</b>	<b>12904</b>	<b>13231</b>	<b>8027</b>	<b>7424</b>	<b>603</b>	<b>7901</b>	<b>156</b>	<b>7745</b>	<b>363</b>	<b>274</b>	<b>89</b>	<b>9844</b>	<b>5050</b>	<b>4794</b>
<b>Ward No. 01</b>	<b>2040</b>	<b>960</b>	<b>1080</b>	<b>606</b>	<b>578</b>	<b>28</b>	<b>644</b>	<b>1</b>	<b>643</b>	<b>21</b>	<b>18</b>	<b>3</b>	<b>769</b>	<b>363</b>	<b>406</b>
Alutila (Part)*	2040	960	1080	606	578	28	644	1	643	21	18	3	769	363	406
Battali	332	160	172	94	87	7	98	0	98	0	0	0	140	73	67
Gazinagar	331	146	185	89	87	2	119	1	118	0	0	0	123	58	65
Ichachhari	87	34	53	22	21	1	29	0	29	1	0	1	35	13	22
Jummapara	383	188	195	118	113	5	121	0	121	8	7	1	136	68	68



Administrative Unit, Location and Community	Population			Employed			Household Work			Looking for Work			Do not Work		
	Total	Male	Female	Total	Male	Female	Total	Male	Female	Total	Male	Female	Total	Male	Female
1	2	3	4	5	6	7	8	9	10	11	12	13	14	15	16
Kali Chandrapara	110	59	51	32	30	2	31	0	31	1	1	0	46	28	18
Munsi para	221	96	125	54	52	2	68	0	68	6	5	1	93	39	54
Muslimpur	406	194	212	140	132	8	126	0	126	1	1	0	139	61	78
Natunpara	97	49	48	31	31	0	32	0	32	3	3	0	31	15	16
Sylhetipara	73	34	39	26	25	1	20	0	20	1	1	0	26	8	18
<b>Ward No. 02</b>	<b>3668</b>	<b>1788</b>	<b>1880</b>	<b>951</b>	<b>905</b>	<b>46</b>	<b>1176</b>	<b>32</b>	<b>1144</b>	<b>80</b>	<b>58</b>	<b>22</b>	<b>1461</b>	<b>793</b>	<b>668</b>
Dhalia (Part)*	1146	566	580	263	252	11	368	12	356	28	24	4	487	278	209
Islampur	366	178	188	54	52	2	116	7	109	23	19	4	173	100	73
Nabinagar (Part)	780	388	392	209	200	9	252	5	247	5	5	0	314	178	136
Matiranga (Part)*	2522	1222	1300	688	653	35	808	20	788	52	34	18	974	515	459
Kamini Memberpara	150	77	73	59	46	13	30	0	30	7	3	4	54	28	26
Nabaraypara	322	165	157	90	87	3	100	4	96	2	2	0	130	72	58
Natunpara	2050	980	1070	539	520	19	678	16	662	43	29	14	790	415	375
<b>Ward No. 03</b>	<b>2593</b>	<b>1226</b>	<b>1367</b>	<b>758</b>	<b>722</b>	<b>36</b>	<b>797</b>	<b>9</b>	<b>788</b>	<b>28</b>	<b>19</b>	<b>9</b>	<b>1010</b>	<b>476</b>	<b>534</b>
Dhalia (Part)*	2593	1226	1367	758	722	36	797	9	788	28	19	9	1010	476	534
Hatiyapara	690	325	365	190	186	4	236	3	233	4	3	1	260	133	127
Kamalakanta Karbaripara	140	77	63	58	56	2	45	0	45	1	1	0	36	20	16
Kazipara	1184	539	645	324	305	19	356	6	350	17	10	7	487	218	269
Nabinagar (Part)	404	199	205	125	120	5	115	0	115	5	5	0	159	74	85
Palashpur (Part)	175	86	89	61	55	6	45	0	45	1	0	1	68	31	37
<b>Ward No. 04</b>	<b>4127</b>	<b>2008</b>	<b>2119</b>	<b>1270</b>	<b>1225</b>	<b>45</b>	<b>1435</b>	<b>38</b>	<b>1397</b>	<b>40</b>	<b>28</b>	<b>12</b>	<b>1382</b>	<b>717</b>	<b>665</b>
Dhalia (Part)*	4127	2008	2119	1270	1225	45	1435	38	1397	40	28	12	1382	717	665
Adarshagram Madhyapara	675	319	356	195	191	4	226	1	225	14	8	6	240	119	121
Azam Raypara	235	114	121	62	58	4	78	2	76	1	1	0	94	53	41
Badiram Karbaripara	420	197	223	128	119	9	147	0	147	5	5	0	140	73	67
Chakpara	118	52	66	30	27	3	45	3	42	3	2	1	40	20	20
Farid Dealerpara	212	100	112	60	58	2	59	0	59	13	9	4	80	33	47
Galupara	70	33	37	19	18	1	23	1	22	0	0	0	28	14	14
Islamnagar	505	257	248	162	158	4	146	0	146	3	2	1	194	97	97
Latu Leaderpara	342	164	178	112	111	1	189	29	160	0	0	0	41	24	17
Palashpur (Part)	997	502	495	346	333	13	345	2	343	0	0	0	306	167	139
Ramiz Keranipara	553	270	283	156	152	4	177	0	177	1	1	0	219	117	102
<b>Ward No. 05</b>	<b>2715</b>	<b>1310</b>	<b>1405</b>	<b>881</b>	<b>746</b>	<b>135</b>	<b>728</b>	<b>11</b>	<b>717</b>	<b>9</b>	<b>9</b>	<b>0</b>	<b>1097</b>	<b>544</b>	<b>553</b>
Matiranga (Part)*	2715	1310	1405	881	746	135	728	11	717	9	9	0	1097	544	553
Bakupara	409	196	213	145	116	29	104	0	104	2	2	0	158	78	80
Chairmanpara	364	171	193	109	90	19	117	10	107	4	4	0	134	67	67
Charpara	806	389	417	263	230	33	217	0	217	2	2	0	324	157	167
Mandirpara	397	190	207	133	101	32	91	1	90	0	0	0	173	88	85
Mangtu Chowdhurypara	139	74	65	51	49	2	41	0	41	0	0	0	47	25	22
Masterpara	273	125	148	71	63	8	73	0	73	1	1	0	128	61	67
Puran Bazar	249	119	130	72	65	7	72	0	72	0	0	0	105	54	51
Quarterpara	78	46	32	37	32	5	13	0	13	0	0	0	28	14	14
<b>Ward No. 06</b>	<b>1889</b>	<b>1057</b>	<b>832</b>	<b>698</b>	<b>624</b>	<b>74</b>	<b>480</b>	<b>0</b>	<b>480</b>	<b>21</b>	<b>17</b>	<b>4</b>	<b>690</b>	<b>416</b>	<b>274</b>
Matiranga (Part)*	1889	1057	832	698	624	74	480	0	480	21	17	4	690	416	274
Bazarpara	586	388	198	211	197	14	117	0	117	3	3	0	255	188	67
Kalimandirpara	91	47	44	30	27	3	27	0	27	0	0	0	34	20	14
Matabbarpara	319	157	162	115	98	17	94	0	94	9	5	4	101	54	47
Nurserypara	151	78	73	68	64	4	44	0	44	2	2	0	37	12	25
T&T Tila	232	115	117	68	57	11	66	0	66	4	4	0	94	54	40
Thanatila	206	112	94	89	78	11	50	0	50	3	3	0	64	31	33
Wahab Daktarpara	304	160	144	117	103	14	82	0	82	0	0	0	105	57	48
<b>Ward No. 07</b>	<b>2527</b>	<b>1263</b>	<b>1264</b>	<b>790</b>	<b>689</b>	<b>101</b>	<b>687</b>	<b>13</b>	<b>674</b>	<b>20</b>	<b>19</b>	<b>1</b>	<b>1030</b>	<b>542</b>	<b>488</b>
Matiranga (Part)*	2527	1263	1264	790	689	101	687	13	674	20	19	1	1030	542	488
Balitila	452	216	236	125	113	12	123	2	121	2	2	0	202	99	103
Barajalpara	225	120	105	69	63	6	64	3	61	4	4	0	88	50	38
Chowdhurypara	1171	568	603	369	314	55	306	4	302	7	7	0	489	243	246
Haspatalpara	295	173	122	100	81	19	68	0	68	7	6	1	120	86	34
Mohammadpur	384	186	198	127	118	9	126	4	122	0	0	0	131	64	67
<b>Ward No. 08</b>	<b>3291</b>	<b>1692</b>	<b>1599</b>	<b>1137</b>	<b>1053</b>	<b>84</b>	<b>925</b>	<b>10</b>	<b>915</b>	<b>70</b>	<b>44</b>	<b>26</b>	<b>1159</b>	<b>585</b>	<b>574</b>
Bailyachhari (Part)*	2044	1083	961	772	733	39	568	7	561	24	19	5	680	324	356
Chakrapara	499	232	267	158	152	6	155	0	155	10	7	3	176	73	103
Kanthabagan	266	131	135	80	75	5	76	1	75	1	1	0	109	54	55
Pashchim Muslimpara	426	208	218	120	113	7	112	0	112	2	2	0	192	93	99

Administrative Unit, Location and Community	Population			Employed			Household Work			Looking for Work			Do not Work		
	Total	Male	Female	Total	Male	Female	Total	Male	Female	Total	Male	Female	Total	Male	Female
1	2	3	4	5	6	7	8	9	10	11	12	13	14	15	16
Purba Muslimpara	853	512	341	414	393	21	225	6	219	11	9	2	203	104	99
Matiranga (Part)*	1247	609	638	365	320	45	357	3	354	46	25	21	479	261	218
Bhuiyanpara	787	391	396	228	194	34	218	1	217	31	17	14	310	179	131
Mestaripara	460	218	242	137	126	11	139	2	137	15	8	7	169	82	87
<b>Ward No. 09</b>	<b>3285</b>	<b>1600</b>	<b>1685</b>	<b>936</b>	<b>882</b>	<b>54</b>	<b>1029</b>	<b>42</b>	<b>987</b>	<b>74</b>	<b>62</b>	<b>12</b>	<b>1246</b>	<b>614</b>	<b>632</b>
Bailyachhari (Part)*	3285	1600	1685	936	882	54	1029	42	987	74	62	12	1246	614	632
Bailyachhari	218	111	107	50	49	1	65	2	63	9	6	3	94	54	40
Chhagalnaiyapara	353	181	172	93	91	2	106	0	106	2	1	1	152	89	63
Dakkhin Muslimpara	815	402	413	191	178	13	286	31	255	32	29	3	306	164	142
Joutha Khamarpara	207	111	96	70	69	1	59	2	57	9	7	2	69	33	36
Madhya Muslimpara	674	311	363	193	181	12	199	0	199	5	4	1	277	126	151
Rasulpur	773	370	403	263	245	18	241	6	235	12	11	1	257	108	149
Zianagar	245	114	131	76	69	7	73	1	72	5	4	1	91	40	51
<b>Amtali Union</b>	<b>8434</b>	<b>4109</b>	<b>4325</b>	<b>2633</b>	<b>2363</b>	<b>270</b>	<b>2672</b>	<b>110</b>	<b>2562</b>	<b>240</b>	<b>179</b>	<b>61</b>	<b>2889</b>	<b>1457</b>	<b>1432</b>
Rural	8434	4109	4325	2633	2363	270	2672	110	2562	240	179	61	2889	1457	1432
Urban	0	0	0	0	0	0	0	0	0	0	0	0	0	0	0
Amtali*	6314	3062	3252	1960	1762	198	2009	80	1929	145	116	29	2200	1104	1096
Abbas Sardarpara	307	145	162	100	79	21	92	5	87	18	14	4	97	47	50
Adarshapara	237	108	129	70	63	7	79	7	72	4	4	0	84	34	50
Adud Memberpara	254	121	133	81	70	11	74	0	74	22	19	3	77	32	45
Bansharinagar	259	127	132	76	68	8	78	0	78	0	0	0	105	59	46
Chouddagrampara	218	105	113	50	42	8	65	12	53	4	4	0	99	47	52
Dewan Bazar	430	218	212	152	140	12	129	0	129	10	9	1	139	69	70
Farid Sardarpara	105	49	56	27	25	2	34	0	34	2	2	0	42	22	20
Hakimpara	182	98	84	62	55	7	47	1	46	0	0	0	73	42	31
Headmanpara	336	168	168	111	105	6	107	0	107	0	0	0	118	63	55
Jafarpara	238	119	119	67	61	6	93	9	84	9	9	0	69	40	29
Jaliapara	419	213	206	119	109	10	135	3	132	5	5	0	160	96	64
Jalil Memberpara	267	126	141	69	57	12	85	3	82	5	5	0	108	61	47
Karalyachhari Bazarpara	767	383	384	283	260	23	259	1	258	5	2	3	220	120	100
Muthu Magpara	178	77	101	37	35	2	67	13	54	8	4	4	66	25	41
Natunpara	137	66	71	39	36	3	40	1	39	9	7	2	49	22	27
Nur Sardarpara	260	121	139	82	74	8	78	0	78	3	3	0	97	44	53
Patikumarpara	83	40	43	20	18	2	29	3	26	5	3	2	29	16	13
Rahim Sardarpara	210	98	112	64	55	9	68	4	64	2	2	0	76	37	39
Ramshira Bazar	156	69	87	39	37	2	48	2	46	4	3	1	65	27	38
Rashid Mestaripara	320	155	165	110	100	10	96	0	96	3	3	0	111	52	59
Sat Bhaiyapara	252	114	138	64	56	8	87	9	78	11	10	1	90	39	51
Taher Sardarpara	316	146	170	102	90	12	103	6	97	11	6	5	100	44	56
Upai Shingpara	238	115	123	74	71	3	75	0	75	0	0	0	89	44	45
Writerpara	88	44	44	30	25	5	29	1	28	5	2	3	24	16	8
Yasin Memberpara	57	37	20	32	31	1	12	0	12	0	0	0	13	6	7
Bamagumti*	2120	1047	1073	673	601	72	663	30	633	95	63	32	689	353	336
Ananta Karbaripara	127	64	63	42	37	5	43	0	43	11	11	0	31	16	15
Apurna Karbaripara	346	166	180	118	107	11	113	1	112	13	7	6	102	51	51
Birashipara	159	78	81	64	55	9	45	0	45	0	0	0	50	23	27
Bishwaram Karbaripara	129	61	68	28	25	3	41	7	34	22	10	12	38	19	19
Kamalabagan	74	38	36	25	23	2	23	0	23	1	0	1	25	15	10
Kamini Kumarpara	278	131	147	86	82	4	93	4	89	3	3	0	96	42	54
Madhya Chharapara	226	123	103	68	60	8	57	0	57	14	10	4	87	53	34
Mohanta Kumarpara	108	54	54	27	25	2	39	3	36	5	4	1	37	22	15
Narikelpara	124	63	61	24	21	3	45	10	35	15	10	5	40	22	18
Rajapara	228	112	116	83	67	16	69	5	64	7	4	3	69	36	33
Sarbasiddhipara	262	129	133	87	82	5	80	0	80	2	2	0	93	45	48
Shailya Kumarpara	59	28	31	21	17	4	15	0	15	2	2	0	21	9	12
<b>Baranal Union</b>	<b>9814</b>	<b>4886</b>	<b>4928</b>	<b>3453</b>	<b>2986</b>	<b>467</b>	<b>2938</b>	<b>72</b>	<b>2866</b>	<b>161</b>	<b>138</b>	<b>23</b>	<b>3262</b>	<b>1690</b>	<b>1572</b>
Rural	9814	4886	4928	3453	2986	467	2938	72	2866	161	138	23	3262	1690	1572
Urban	0	0	0	0	0	0	0	0	0	0	0	0	0	0	0
Baranal*	6934	3498	3436	2539	2246	293	2155	56	2099	98	87	11	2142	1109	1033
Alek Chairmanpara	194	89	105	60	53	7	63	0	63	3	2	1	68	34	34
Ananta Karbaripara	123	62	61	60	47	13	33	0	33	0	0	0	30	15	15
Badu Memberpara	124	55	69	41	35	6	37	0	37	2	2	0	44	18	26
Board Office Bazarpara	237	113	124	67	64	3	79	0	79	7	5	2	84	44	40

Administrative Unit, Location and Community	Population			Employed			Household Work			Looking for Work			Do not Work		
	Total	Male	Female	Total	Male	Female	Total	Male	Female	Total	Male	Female	Total	Male	Female
1	2	3	4	5	6	7	8	9	10	11	12	13	14	15	16
Buttapara	433	191	242	123	113	10	150	1	149	2	2	0	158	75	83
Fazal Memberpara	194	98	96	72	65	7	67	0	67	2	2	0	53	31	22
Garjantila Marmapara	60	28	32	20	18	2	18	0	18	1	1	0	21	9	12
Habib Memberpara	227	104	123	71	63	8	77	2	75	1	0	1	78	39	39
Haricharanpara	80	39	41	27	26	1	25	0	25	0	0	0	28	13	15
Ibrahim Miapara	262	129	133	82	78	4	87	1	86	1	1	0	92	49	43
Idris Miapara	609	297	312	194	174	20	195	2	193	4	4	0	216	117	99
Kadamtali Chakmapara	164	74	90	55	48	7	67	7	60	1	1	0	41	18	23
Karim Masterpara	698	337	361	220	184	36	220	8	212	12	12	0	246	133	113
Kashem Memberpara	235	117	118	96	80	16	88	4	84	0	0	0	51	33	18
Madhu Karbairipara	33	23	10	22	18	4	3	0	3	1	1	0	7	4	3
Madu Miapara	267	125	142	86	69	17	77	4	73	0	0	0	104	52	52
Masterpara	485	259	226	179	160	19	145	2	143	17	15	2	144	82	62
Minnat Ali Sarderpara	266	136	130	90	79	11	106	18	88	0	0	0	70	39	31
Moulvipara	154	78	76	58	46	12	47	2	45	2	2	0	47	28	19
Muslimpara	320	159	161	119	104	15	111	0	111	5	5	0	85	50	35
Natunpara	120	57	63	39	32	7	35	0	35	5	4	1	41	21	20
New Muslimpara	192	94	98	86	60	26	14	0	14	16	13	3	76	21	55
Prankumarpara	83	39	44	25	21	4	29	1	28	3	3	0	26	14	12
Jamini Para Bgb Battilion	324	287	37	281	280	1	30	0	30	0	0	0	13	7	6
Thaihlpara	735	355	380	257	227	30	240	3	237	13	12	1	225	113	112
Writerpara	315	153	162	109	102	7	112	1	111	0	0	0	94	50	44
Tailafang*	2880	1388	1492	914	740	174	783	16	767	63	51	12	1120	581	539
Abdul Memberpara	256	112	144	83	72	11	78	0	78	0	0	0	95	40	55
Alauddin Memberpara	249	134	115	62	49	13	49	0	49	5	2	3	133	83	50
Ali Akbar Chairmanpara	128	63	65	38	34	4	41	0	41	4	3	1	45	26	19
Amin Sardarpara	119	58	61	33	29	4	39	0	39	1	1	0	46	28	18
Ani Chairmanpara	250	121	129	77	56	21	51	6	45	1	1	0	121	58	63
Bachchu Memberpara	138	58	80	41	33	8	38	0	38	3	3	0	56	22	34
Bankim Memberpara	54	24	30	20	16	4	15	0	15	0	0	0	19	8	11
Bara Paragram	191	102	89	67	56	11	46	0	46	19	15	4	59	31	28
Dakbangla Bazar	114	60	54	42	33	9	29	0	29	6	4	2	37	23	14
Gaigra Garapara	186	89	97	64	49	15	49	1	48	4	2	2	69	37	32
Heladulapara	178	84	94	62	50	12	44	0	44	6	6	0	66	28	38
Hindupara	156	69	87	62	41	21	38	0	38	0	0	0	56	28	28
Islampur	238	109	129	66	60	6	92	7	85	2	2	0	78	40	38
Jaminipara	150	69	81	56	43	13	40	0	40	0	0	0	54	26	28
Lalkumarpara	254	128	126	69	60	9	72	0	72	11	11	0	102	57	45
Ruhul Aminpara	101	53	48	36	33	3	34	0	34	0	0	0	31	20	11
Thowiaung Headmanpara	81	37	44	21	18	3	23	2	21	1	1	0	36	16	20
Tilakkumarpara	37	18	19	15	8	7	5	0	5	0	0	0	17	10	7
<b>Belchhari Union</b>	<b>12915</b>	<b>6314</b>	<b>6601</b>	<b>4335</b>	<b>3732</b>	<b>603</b>	<b>3997</b>	<b>200</b>	<b>3797</b>	<b>192</b>	<b>161</b>	<b>31</b>	<b>4391</b>	<b>2221</b>	<b>2170</b>
Rural	12915	6314	6601	4335	3732	603	3997	200	3797	192	161	31	4391	2221	2170
Urban	0	0	0	0	0	0	0	0	0	0	0	0	0	0	0
Ajodhya*	2743	1327	1416	904	801	103	837	23	814	11	11	0	991	492	499
Barachha Karbaripara	144	75	69	56	47	9	41	0	41	1	1	0	46	27	19
Bazarpara	333	172	161	135	122	13	94	0	94	1	1	0	103	49	54
Dharmarampara	56	29	27	18	16	2	22	1	21	0	0	0	16	12	4
Khalil Memberpara	435	211	224	146	130	16	123	1	122	1	1	0	165	79	86
Malek Memberpara	114	55	59	28	25	3	37	1	36	1	1	0	48	28	20
Nasir Uddinpara	124	58	66	36	32	4	43	2	41	1	1	0	44	23	21
New Ajodhyapara	350	161	189	102	89	13	131	14	117	3	3	0	114	55	59
Nurnabipara	322	160	162	123	110	13	98	3	95	0	0	0	101	47	54
Suja Miapara	865	406	459	260	230	30	248	1	247	3	3	0	354	172	182
Belchhari*	3829	1802	2027	1185	1006	179	1266	64	1202	83	65	18	1295	667	628
Bazarpara	696	327	369	224	193	31	252	15	237	16	13	3	204	106	98
Dakbangla Badankumarpara	333	156	177	109	91	18	99	0	99	0	0	0	125	65	60
Madhya Samaj															
Chairmanpara	179	88	91	54	45	9	39	1	38	6	1	5	80	41	39
Masterpara	360	166	194	118	98	20	134	12	122	5	4	1	103	52	51
Nurul Islam Companypara	193	80	113	68	55	13	66	0	66	4	3	1	55	22	33
Ohid Memberpara	252	119	133	76	69	7	77	0	77	0	0	0	99	50	49
Panjabitila	489	234	255	140	119	21	160	18	142	9	7	2	180	90	90

Administrative Unit, Location and Community	Population			Employed			Household Work			Looking for Work			Do not Work		
	Total	Male	Female	Total	Male	Female	Total	Male	Female	Total	Male	Female	Total	Male	Female
1	2	3	4	5	6	7	8	9	10	11	12	13	14	15	16
Shubharanjan Headmanpara	492	218	274	139	117	22	163	14	149	17	11	6	173	76	97
Swarnakertila	407	203	204	144	127	17	130	0	130	7	7	0	126	69	57
Uttarpara	428	211	217	113	92	21	146	4	142	19	19	0	150	96	54
Choungrakapa*	1383	683	700	495	396	99	349	13	336	30	27	3	509	247	262
Dewanpara	222	108	114	74	63	11	56	0	56	9	8	1	83	37	46
Jagat Jyoti Headmanpara	254	114	140	79	67	12	75	1	74	5	5	0	95	41	54
Khedapara	340	174	166	109	96	13	93	5	88	7	6	1	131	67	64
Rebati Karbaripara	276	136	140	99	80	19	78	4	74	9	8	1	90	44	46
Shashi Karbaripara	217	112	105	106	63	43	27	3	24	0	0	0	84	46	38
Singapara	74	39	35	28	27	1	20	0	20	0	0	0	26	12	14
Khedachhara*	4960	2502	2458	1751	1529	222	1545	100	1445	68	58	10	1596	815	781
Ambagan	578	269	309	155	129	26	191	5	186	4	4	0	228	131	97
Ambagan Malchan															
Cakmapara	115	51	64	38	32	6	35	1	34	0	0	0	42	18	24
Amin Chairmanpara	274	127	147	79	69	10	107	6	101	1	1	0	87	51	36
Bgb Headquaeter Palashpur	382	328	54	312	312	0	44	0	44	0	0	0	26	16	10
Dhakaiyapara	241	107	134	56	48	8	81	8	73	8	8	0	96	43	53
Dp Para	344	158	186	98	86	12	112	6	106	1	1	0	133	65	68
Hemanga Karbaripara	50	27	23	14	14	0	11	0	11	0	0	0	25	13	12
Haridhan Marmapara	164	90	74	37	34	3	72	22	50	0	0	0	55	34	21
Kalamia Leaderpara	254	109	145	59	54	5	75	0	75	0	0	0	120	55	65
Karchandra Karbaripara	59	32	27	25	22	3	14	0	14	1	1	0	19	9	10
Khaleq Leaderpara	480	244	236	150	132	18	145	1	144	7	5	2	178	106	72
Manu Memberpara	97	41	56	36	31	5	36	2	34	0	0	0	25	8	17
Rabisundar Chakmapara	460	226	234	116	102	14	184	44	140	4	4	0	156	76	80
Sudhirkumarpara	122	61	61	49	42	7	29	0	29	1	1	0	43	18	25
Taipapara	434	211	223	155	134	21	126	0	126	5	3	2	148	74	74
Upendra Headmanpara	538	246	292	271	203	68	170	1	169	10	6	4	87	36	51
Wazed Memberpara	368	175	193	101	85	16	113	4	109	26	24	2	128	62	66
<b>Gumti Union</b>	<b>12225</b>	<b>5963</b>	<b>6262</b>	<b>3842</b>	<b>3313</b>	<b>529</b>	<b>3801</b>	<b>206</b>	<b>3595</b>	<b>213</b>	<b>173</b>	<b>40</b>	<b>4369</b>	<b>2271</b>	<b>2098</b>
Rural	9764	4765	4999	3023	2610	413	3079	184	2895	191	152	39	3471	1819	1652
Urban	2461	1198	1263	819	703	116	722	22	700	22	21	1	898	452	446
Badalchara*	447	232	215	187	162	25	138	2	136	0	0	0	122	68	54
Bhangamura-2	101	55	46	44	41	3	34	0	34	0	0	0	23	14	9
Bumungkaraipara	97	54	43	44	35	9	26	0	26	0	0	0	27	19	8
Dhankumarpara	17	8	9	13	7	6	1	0	1	0	0	0	3	1	2
Kaptala	14	6	8	5	5	0	5	0	5	0	0	0	4	1	3
Pabankumarpara	107	53	54	31	29	2	34	1	33	0	0	0	42	23	19
Rajendrapara	111	56	55	50	45	5	38	1	37	0	0	0	23	10	13
Bandarchhara*	2461	1198	1263	819	703	116	722	22	700	22	21	1	898	452	446
Abukhan Memberpara	138	58	80	42	38	4	40	0	40	2	2	0	54	18	36
Galamonipara	351	169	182	142	105	37	76	0	76	2	1	1	131	63	68
Jaharlal Headmanpara	89	50	39	26	25	1	29	1	28	0	0	0	34	24	10
Jatindrapara	70	34	36	20	18	2	22	0	22	0	0	0	28	16	12
Kalingapara	245	121	124	65	55	10	81	15	66	8	8	0	91	43	48
Lalindrapara	240	119	121	81	76	5	72	0	72	1	1	0	86	42	44
Mamtaz Sardarpara	125	64	61	46	42	4	42	0	42	0	0	0	37	22	15
Mohan Gazipara	99	54	45	33	31	2	29	0	29	1	1	0	36	22	14
Munaf Munsipara	272	134	138	95	79	16	79	2	77	2	2	0	96	51	45
Nur Islampara	391	185	206	120	104	16	127	4	123	6	6	0	138	71	67
Sampritipara	325	157	168	108	93	15	87	0	87	0	0	0	130	64	66
Udaykumarpara	116	53	63	41	37	4	38	0	38	0	0	0	37	16	21
Gargarianal*	4127	1996	2131	1228	1076	152	1269	32	1237	137	103	34	1493	785	708
Ali Ahammad Masterpara	909	462	447	254	227	27	274	9	265	29	27	2	352	199	153
Ali Memberpara	223	110	113	77	71	6	75	0	75	0	0	0	71	39	32
Asmat Ali Sardarpara	537	240	297	166	142	24	171	0	171	36	23	13	164	75	89
Bahdurpara	256	124	132	84	78	6	82	0	82	0	0	0	90	46	44
Bhagyadhan Memberpara	305	146	159	94	81	13	89	2	87	0	0	0	122	63	59
Malek Masterpara	285	141	144	83	73	10	75	1	74	20	12	8	107	55	52
Mana Memberpara	254	125	129	90	68	22	62	1	61	5	5	0	97	51	46
Samsu Sardarpara	306	132	174	91	77	14	102	2	100	2	2	0	111	51	60
Satbhaiyapara	233	125	108	77	68	9	65	0	65	3	2	1	88	55	33
Taiyab Memberpara	287	144	143	66	58	8	95	11	84	33	24	9	93	51	42

Administrative Unit, Location and Community	Population			Employed			Household Work			Looking for Work			Do not Work		
	Total	Male	Female	Total	Male	Female	Total	Male	Female	Total	Male	Female	Total	Male	Female
1	2	3	4	5	6	7	8	9	10	11	12	13	14	15	16
Master Para	289	132	157	72	66	6	104	6	98	3	3	0	110	57	53
Muslim Para	243	115	128	74	67	7	75	0	75	6	5	1	88	43	45
Gumati*	4321	2093	2228	1318	1146	172	1369	85	1284	53	49	4	1581	813	768
Alim Writerpara	649	317	332	195	168	27	191	3	188	10	7	3	253	139	114
Balichandrapara	452	204	248	121	98	23	155	24	131	4	4	0	172	78	94
Bazarpara	134	97	37	47	44	3	23	1	22	0	0	0	64	52	12
Birendrakishorpara	337	153	184	112	92	20	92	1	91	0	0	0	133	60	73
Chairmanpara	87	39	48	26	22	4	30	1	29	0	0	0	31	16	15
Hajipara	371	175	196	119	108	11	116	0	116	4	3	1	132	64	68
Kalapanipara	277	127	150	82	72	10	110	12	98	3	3	0	82	40	42
Mahabub Memberpara	211	105	106	54	48	6	85	18	67	2	2	0	70	37	33
Majumdarpara	487	237	250	132	112	20	162	13	149	14	14	0	179	98	81
Mansur Contractorpara	352	169	183	130	114	16	115	3	112	1	1	0	106	51	55
Muslim Memberpara	234	106	128	64	55	9	70	0	70	9	9	0	91	42	49
Nur Islam Memberpara	295	141	154	86	76	10	87	0	87	2	2	0	120	63	57
Uttar Shantipur	435	223	212	150	137	13	133	9	124	4	4	0	148	73	75
Makhum Taisa*	869	444	425	290	226	64	303	65	238	1	0	1	275	153	122
Bhangamura-1	73	36	37	2	1	1	49	22	27	0	0	0	22	13	9
Gokulmanipara	193	109	84	76	72	4	56	0	56	0	0	0	61	37	24
Kanskaupara	159	82	77	7	4	3	91	43	48	0	0	0	61	35	26
Keshab Mahazanpara	297	142	155	114	98	16	96	0	96	1	0	1	86	44	42
Matindra Headmanpara	74	38	36	46	28	18	7	0	7	0	0	0	21	10	11
Taranipara	73	37	36	45	23	22	4	0	4	0	0	0	24	14	10
<b>Matiranga Union</b>	<b>12259</b>	<b>6175</b>	<b>6084</b>	<b>3942</b>	<b>3367</b>	<b>575</b>	<b>3890</b>	<b>470</b>	<b>3420</b>	<b>199</b>	<b>149</b>	<b>50</b>	<b>4228</b>	<b>2189</b>	<b>2039</b>
Rural	12259	6175	6084	3942	3367	575	3890	470	3420	199	149	50	4228	2189	2039
Urban	0	0	0	0	0	0	0	0	0	0	0	0	0	0	0
Abhya*	1709	862	847	403	373	30	765	195	570	18	11	7	523	283	240
Abhyapara	36	18	18	7	7	0	17	4	13	0	0	0	12	7	5
Chaksripara	112	52	60	24	23	1	66	19	47	0	0	0	22	10	12
Dhamaipara	249	121	128	43	39	4	102	31	71	13	8	5	91	43	48
Dinabandhupara	104	56	48	25	23	2	52	16	36	0	0	0	27	17	10
Garjantila	57	26	31	16	15	1	22	2	20	0	0	0	19	9	10
Hazachhara	159	78	81	47	40	7	53	5	48	4	3	1	55	30	25
Jari Chandrapara	184	88	96	32	30	2	116	40	76	0	0	0	36	18	18
Jatinpara	76	41	35	17	16	1	30	6	24	0	0	0	29	19	10
Majrapara	57	26	31	16	13	3	21	4	17	1	0	1	19	9	10
Nilanga Headmanpara	215	127	88	66	64	2	89	31	58	0	0	0	60	32	28
Rupaisingpara	170	86	84	40	37	3	73	16	57	0	0	0	57	33	24
Shraban Chandrapara	130	68	62	36	35	1	45	3	42	0	0	0	49	30	19
Taisakathang Karbaripara	91	41	50	19	16	3	38	8	30	0	0	0	34	17	17
Thangthungpara	69	34	35	15	15	0	41	10	31	0	0	0	13	9	4
Alutila (Part)*	2315	1150	1165	781	637	144	627	47	580	79	54	25	828	412	416
Ashutosh Karbaripara	117	54	63	49	36	13	28	0	28	1	0	1	39	18	21
Byangamara	409	217	192	155	137	18	106	11	95	7	4	3	141	65	76
Chouddakharpara	87	45	42	16	15	1	38	12	26	9	6	3	24	12	12
Dulchhari	179	90	89	71	60	11	55	0	55	4	3	1	49	27	22
Ichhachhara	234	108	126	52	45	7	77	7	70	1	1	0	104	55	49
Ichhachhara Muslimpara	348	170	178	89	82	7	109	1	108	11	8	3	139	79	60
Jumia Punarbasan	441	228	213	152	122	30	105	10	95	38	25	13	146	71	75
Kulpara	109	54	55	44	34	10	21	0	21	2	1	1	42	19	23
Premranjanpara	53	24	29	20	15	5	11	0	11	0	0	0	22	9	13
Ramdayalpara	126	57	69	64	34	30	12	0	12	0	0	0	50	23	27
Sapmara	113	56	57	41	34	7	32	0	32	6	6	0	34	16	18
Khelakumar Para	99	47	52	28	23	5	33	6	27	0	0	0	38	18	20
Daldali*	1538	759	779	501	430	71	517	33	484	31	26	5	489	270	219
Bhaktapara	98	53	45	40	35	5	33	0	33	1	1	0	24	17	7
Bireandra Karbaripara	268	138	130	60	55	5	79	8	71	5	4	1	124	71	53
Chandrapurna Karbaripara	206	97	109	81	73	8	73	0	73	1	1	0	51	23	28
Daya Headmanpara	142	64	78	35	31	4	65	8	57	8	8	0	34	17	17
Dharanimohan Karbaripara	177	83	94	58	50	8	64	1	63	1	1	0	54	31	23
Digindra Karbaripara	36	17	19	16	10	6	3	0	3	1	0	1	16	7	9
Haripurna Karbaripara	226	117	109	82	74	8	81	2	79	6	6	0	57	35	22
Hayachandrapara	20	10	10	9	8	1	6	0	6	0	0	0	5	2	3



Administrative Unit, Location and Community	Population			Employed			Household Work			Looking for Work			Do not Work		
	Total	Male	Female	Total	Male	Female	Total	Male	Female	Total	Male	Female	Total	Male	Female
1	2	3	4	5	6	7	8	9	10	11	12	13	14	15	16
Kanthalipara	123	62	61	34	32	2	33	0	33	2	2	0	54	28	26
Karala Senpara	44	22	22	20	16	4	12	0	12	1	1	0	11	5	6
Rabichandrapara	41	17	24	14	12	2	16	1	15	0	0	0	11	4	7
Tapta Masterpara	157	79	78	52	34	18	52	13	39	5	2	3	48	30	18
Dhalia (Part)*	613	307	306	169	144	25	209	31	178	18	12	6	217	120	97
Brajendrapara	500	248	252	141	118	23	165	22	143	9	6	3	185	102	83
Lambachhara	113	59	54	28	26	2	44	9	35	9	6	3	32	18	14
Taikatang*	1530	767	763	504	446	58	516	64	452	8	8	0	502	249	253
Berai Chandra Karbaripara	47	21	26	9	7	2	15	6	9	0	0	0	23	8	15
Hachukpara	128	59	69	26	25	1	70	17	53	1	1	0	31	16	15
Hirendralal Karbaripara	204	122	82	72	70	2	54	8	46	2	2	0	76	42	34
Hridoy Memberpara	327	165	162	131	111	20	89	0	89	1	1	0	106	53	53
Kamalcharan Karbaripara	106	52	54	30	27	3	51	12	39	0	0	0	25	13	12
Kappara	142	64	78	44	38	6	50	7	43	1	1	0	47	18	29
Khedapara	63	29	34	16	13	3	24	7	17	0	0	0	23	9	14
Narayan Sen Karbaripara	82	37	45	23	20	3	28	0	28	0	0	0	31	17	14
Ramananda Headmanpara	326	163	163	119	107	12	96	0	96	1	1	0	110	55	55
Taikatangpara	54	27	27	16	14	2	20	3	17	1	1	0	17	9	8
Thapaipara	51	28	23	18	14	4	19	4	15	1	1	0	13	9	4
Wachhu*	4554	2330	2224	1584	1337	247	1256	100	1156	45	38	7	1669	855	814
Abhyamukh Dhanirampara	483	242	241	205	137	68	92	8	84	10	9	1	176	88	88
Bazar Chowdhurypara	364	173	191	123	97	26	79	0	79	4	3	1	158	73	85
Bilpara	103	54	49	27	23	4	24	0	24	1	1	0	51	30	21
Chilokpara	72	35	37	25	17	8	14	0	14	0	0	0	33	18	15
Dantirampara	175	89	86	63	55	8	51	1	50	0	0	0	61	33	28
Dp Para	89	43	46	37	32	5	24	0	24	0	0	0	28	11	17
Gaganchandra Karbaripara	190	102	88	70	63	7	46	0	46	0	0	0	74	39	35
Gokulpara	395	213	182	100	88	12	177	65	112	1	1	0	117	59	58
Headmanpara	266	133	133	88	74	14	68	0	68	4	4	0	106	55	51
Jaminichhara	185	98	87	73	62	11	43	0	43	0	0	0	69	36	33
Lakkhichhara	224	135	89	108	103	5	68	1	67	1	1	0	47	30	17
Munsipara	132	63	69	40	34	6	38	0	38	0	0	0	54	29	25
Narachandra Karbaripara	63	31	32	17	16	1	19	0	19	0	0	0	27	15	12
No. 1 Rubber Bagan	247	117	130	78	69	9	72	2	70	0	0	0	97	46	51
No. 2 Rubber Bagan	207	94	113	72	63	9	66	0	66	1	1	0	68	30	38
No. 3 Rubber Bagan	79	41	38	30	27	3	24	0	24	0	0	0	25	14	11
No. 4 Rubber Bagan	180	88	92	38	32	6	62	14	48	5	4	1	75	38	37
Rengkhayongpara	316	165	151	104	94	10	84	0	84	9	7	2	119	64	55
Sadaypara	75	42	33	17	15	2	23	6	17	8	6	2	27	15	12
Sadiapara	180	108	72	71	66	5	42	0	42	0	0	0	67	42	25
Shichokpara	165	93	72	94	81	13	33	0	33	0	0	0	38	12	26
Taikumbapara	222	90	132	54	46	8	70	2	68	1	1	0	97	41	56
Thangtungpara	142	81	61	50	43	7	37	1	36	0	0	0	55	37	18
<b>Tabalchhari Union</b>	<b>17534</b>	<b>8358</b>	<b>9176</b>	<b>5553</b>	<b>4935</b>	<b>618</b>	<b>5678</b>	<b>71</b>	<b>5607</b>	<b>247</b>	<b>210</b>	<b>37</b>	<b>6056</b>	<b>3142</b>	<b>2914</b>
Rural	17534	8358	9176	5553	4935	618	5678	71	5607	247	210	37	6056	3142	2914
Urban	0	0	0	0	0	0	0	0	0	0	0	0	0	0	0
Barabil*	14902	7119	7783	4697	4168	529	4809	59	4750	184	167	17	5212	2725	2487
Adarshagram	607	294	313	203	190	13	206	0	206	5	5	0	193	99	94
Bhagyapara	522	224	298	150	127	23	176	4	172	3	3	0	193	90	103
Comilla Tila	741	353	388	238	211	27	246	1	245	13	13	0	244	128	116
Dewanpara	738	363	375	211	187	24	235	7	228	10	10	0	282	159	123
Dhanmia Sardarpara	280	126	154	81	76	5	94	1	93	1	1	0	104	48	56
Hajipara	504	228	276	161	134	27	157	1	156	7	7	0	179	86	93
Harun Sardarpara	556	269	287	156	148	8	184	1	183	4	4	0	212	116	96
Ichhamara	445	228	217	144	130	14	129	0	129	1	0	1	171	98	73
Idris Sardarpara	523	237	286	161	146	15	172	0	172	2	2	0	188	89	99
Kala Mia Sardarpara	158	87	71	57	53	4	47	1	46	0	0	0	54	33	21
Khan Majumdarpara	321	151	170	111	100	11	106	2	104	3	3	0	101	46	55
Mahila Madrasapara	581	293	288	207	181	26	181	3	178	10	10	0	183	99	84
Milan Karbaripara	279	128	151	96	78	18	79	2	77	1	1	0	103	47	56
Mohammadpur	178	81	97	49	45	4	64	0	64	7	5	2	58	31	27
Mollapara	546	246	300	163	147	16	201	1	200	16	16	0	166	82	84
Muslimpara	451	225	226	132	118	14	134	0	134	0	0	0	185	107	78



Administrative Unit, Location and Community	Population			Employed			Household Work			Looking for Work			Do not Work		
	Total	Male	Female	Total	Male	Female	Total	Male	Female	Total	Male	Female	Total	Male	Female
1	2	3	4	5	6	7	8	9	10	11	12	13	14	15	16
Noapara	834	392	442	229	212	17	312	3	309	9	9	0	284	168	116
Raja Mongal Karbaripara	293	138	155	100	89	11	105	1	104	4	3	1	84	45	39
Rambabur Deba	640	329	311	230	189	41	176	5	171	13	13	0	221	122	99
Ramzan Memberpara	424	190	234	120	108	12	146	3	143	7	7	0	151	72	79
Saodagarpara	471	221	250	149	123	26	134	2	132	6	4	2	182	92	90
Sarkarpara	743	349	394	245	215	30	231	0	231	11	11	0	256	123	133
Seru Sardarpara	880	432	448	281	254	27	280	2	278	18	14	4	301	162	139
Serumia Sardarpara	493	237	256	168	151	17	176	1	175	6	6	0	143	79	64
Singhapara	739	351	388	228	201	27	225	3	222	8	7	1	278	140	138
Talukdarpara	253	119	134	92	69	23	58	1	57	1	1	0	102	48	54
Tulatali	914	425	489	248	225	23	317	13	304	6	4	2	343	183	160
Tuna Mia Mamberpara	788	403	385	287	261	26	238	1	237	12	8	4	251	133	118
Tabalchhari*	2632	1239	1393	856	767	89	869	12	857	63	43	20	844	417	427
Bhuiyanpara	346	163	183	110	93	17	113	0	113	1	1	0	122	69	53
Bongpara	203	94	109	64	59	5	66	0	66	6	3	3	67	32	35
Hajipara	214	102	112	72	67	5	68	0	68	4	4	0	70	31	39
Haspatalpara	168	95	73	77	66	11	40	0	40	2	1	1	49	28	21
Karim Masterpara	173	88	85	60	57	3	58	3	55	0	0	0	55	28	27
Madrasapara	578	259	319	175	159	16	187	0	187	4	4	0	212	96	116
Maktabpara	426	200	226	127	116	11	166	9	157	18	16	2	115	59	56
Masterpara	123	59	64	47	42	5	43	0	43	0	0	0	33	17	16
Mongjai Karbaripara	401	179	222	124	108	16	128	0	128	28	14	14	121	57	64
<b>Taindang Union</b>	<b>12490</b>	<b>6111</b>	<b>6379</b>	<b>4046</b>	<b>3480</b>	<b>566</b>	<b>3864</b>	<b>149</b>	<b>3715</b>	<b>153</b>	<b>135</b>	<b>18</b>	<b>4427</b>	<b>2347</b>	<b>2080</b>
Rural	12490	6111	6379	4046	3480	566	3864	149	3715	153	135	18	4427	2347	2080
Urban	0	0	0	0	0	0	0	0	0	0	0	0	0	0	0
Achalang*	4429	2172	2257	1512	1300	212	1309	43	1266	45	37	8	1563	792	771
Abu Taher Sardarpara	337	149	188	78	68	10	108	4	104	10	10	0	141	67	74
Bagapara	476	258	218	232	182	50	104	2	102	8	7	1	132	67	65
Barek Leaderpara	430	201	229	162	134	28	112	5	107	0	0	0	156	62	94
Habib Mamberpara	396	197	199	112	97	15	132	5	127	2	2	0	150	93	57
Hedayet Ullah Sardarpara	391	191	200	125	106	19	119	0	119	15	12	3	132	73	59
Islampur	526	258	268	176	156	20	144	2	142	0	0	0	206	100	106
Krishnadayal Sardarpara	58	46	12	43	42	1	6	0	6	0	0	0	9	4	5
Mamataz Sardarpara	280	113	167	72	62	10	108	5	103	1	1	0	99	45	54
Manudas Memberpara	208	116	92	94	86	8	55	0	55	0	0	0	59	30	29
Marmapara	250	116	134	75	64	11	72	0	72	4	3	1	99	49	50
Saheb Ali Sardarpara	403	203	200	130	114	16	110	0	110	1	1	0	162	88	74
Sarbeshwarpara	249	123	126	94	85	9	81	0	81	3	0	3	71	38	33
Sobhan Sardarpara	425	201	224	119	104	15	158	20	138	1	1	0	147	76	71
Taindang*	8061	3939	4122	2534	2180	354	2555	106	2449	108	98	10	2864	1555	1309
Baghmara	424	196	228	139	111	28	122	2	120	0	0	0	163	83	80
Bandar Singpara	336	211	125	189	169	20	72	0	72	0	0	0	75	42	33
Batitila	102	50	52	68	35	33	4	0	4	0	0	0	30	15	15
Battali	952	455	497	260	234	26	381	37	344	10	10	0	301	174	127
Bazartila	1256	658	598	406	365	41	355	0	355	6	6	0	489	287	202
Headmanpara	495	224	271	170	117	53	143	5	138	34	27	7	148	75	73
Majhpara	1190	536	654	344	285	59	403	22	381	13	11	2	430	218	212
Muslimpara	618	285	333	164	149	15	208	6	202	0	0	0	246	130	116
Noapara	1260	601	659	329	300	29	434	22	412	27	26	1	470	253	217
Porabari	278	142	136	92	87	5	82	0	82	0	0	0	104	55	49
Sinduk Depapara	681	338	343	211	196	15	229	2	227	5	5	0	236	135	101
Tanaikyapara	347	183	164	101	91	10	99	10	89	13	13	0	134	69	65
Tango Mahajanpara	122	60	62	61	41	20	23	0	23	0	0	0	38	19	19
<b>Panchhari Upazila</b>	<b>62362</b>	<b>31087</b>	<b>31275</b>	<b>23489</b>	<b>19406</b>	<b>4083</b>	<b>17835</b>	<b>843</b>	<b>16992</b>	<b>1247</b>	<b>864</b>	<b>383</b>	<b>19791</b>	<b>9974</b>	<b>9817</b>
Rural	31868	15819	16049	12106	9836	2270	8723	241	8482	640	455	185	10399	5287	5112
Urban	30494	15268	15226	11383	9570	1813	9112	602	8510	607	409	198	9392	4687	4705
<b>Chengi Union</b>	<b>8193</b>	<b>4154</b>	<b>4039</b>	<b>2739</b>	<b>2423</b>	<b>316</b>	<b>2904</b>	<b>372</b>	<b>2532</b>	<b>249</b>	<b>158</b>	<b>91</b>	<b>2301</b>	<b>1201</b>	<b>1100</b>
Rural	0	0	0	0	0	0	0	0	0	0	0	0	0	0	0
Urban	8193	4154	4039	2739	2423	316	2904	372	2532	249	158	91	2301	1201	1100
Chengi*	8193	4154	4039	2739	2423	316	2904	372	2532	249	158	91	2301	1201	1100
Amarendrapara	192	109	83	73	69	4	57	1	56	0	0	0	62	39	23
Angjapara	234	139	95	99	96	3	62	0	62	1	1	0	72	42	30
Brajamohanpara	176	81	95	62	53	9	52	0	52	1	0	1	61	28	33

Administrative Unit, Location and Community	Population			Employed			Household Work			Looking for Work			Do not Work		
	Total	Male	Female	Total	Male	Female	Total	Male	Female	Total	Male	Female	Total	Male	Female
1	2	3	4	5	6	7	8	9	10	11	12	13	14	15	16
Buddharampara	287	139	148	82	74	8	157	40	117	18	13	5	30	12	18
Chandra Karbaripara	481	239	242	173	153	20	145	3	142	1	0	1	162	83	79
Dhanyachandrapara	471	252	219	173	155	18	152	6	146	5	5	0	141	86	55
Durgamanipara	509	279	230	210	191	19	177	33	144	20	13	7	102	42	60
Jagat Mohanpara	449	229	220	136	120	16	185	38	147	16	10	6	112	61	51
Jagat Senpara	128	67	61	39	34	5	73	24	49	0	0	0	16	9	7
Jitendrapara	402	202	200	138	113	25	122	1	121	15	10	5	127	78	49
Jubanashwapara	450	219	231	167	151	16	164	8	156	8	5	3	111	55	56
Karap Chandrapara	231	116	115	50	43	7	100	26	74	11	8	3	70	39	31
Karunamohanpara	116	62	54	35	31	4	41	8	33	3	2	1	37	21	16
Khargapara	398	210	188	155	129	26	106	8	98	30	17	13	107	56	51
Kinadhan Baidyapara	460	220	240	155	134	21	143	16	127	16	10	6	146	60	86
Kinamanipara	106	54	52	45	40	5	33	0	33	3	2	1	25	12	13
Lakshmi Rampara	127	64	63	46	40	6	38	0	38	3	3	0	40	21	19
Lambupara	338	166	172	113	87	26	102	8	94	19	14	5	104	57	47
Lendiapara	173	78	95	47	39	8	68	9	59	11	7	4	47	23	24
Madhu Mangalpara	218	113	105	71	67	4	80	7	73	3	2	1	64	37	27
Mangaldhanpara	151	75	76	33	30	3	79	27	52	1	1	0	38	17	21
Matulipara	42	18	24	11	10	1	11	0	11	0	0	0	20	8	12
Natunpara	72	37	35	28	28	0	24	0	24	1	1	0	19	8	11
Nilamani Headmanpara	305	148	157	117	102	15	94	1	93	26	11	15	68	34	34
Pettuyapara	198	99	99	57	54	3	94	19	75	0	0	0	47	26	21
Pusha Raypara	257	137	120	76	69	7	76	2	74	13	10	3	92	56	36
Raj Mohan Para	46	19	27	7	7	0	23	7	16	3	2	1	13	3	10
Ramanipara	145	68	77	46	39	7	39	0	39	1	0	1	59	29	30
Ratnasenpara	134	67	67	42	41	1	47	0	47	0	0	0	45	26	19
Shamvu Ray Para	498	260	238	164	145	19	179	36	143	0	0	0	155	79	76
Subalchandra Para	122	58	64	27	24	3	59	15	44	4	3	1	32	16	16
Surja Mohan Para	187	90	97	35	32	3	94	29	65	4	3	1	54	26	28
Takshmi Ray Para	90	40	50	27	23	4	28	0	28	12	5	7	23	12	11
<b>Latiban Union</b>	<b>9339</b>	<b>4647</b>	<b>4692</b>	<b>3466</b>	<b>2864</b>	<b>602</b>	<b>2644</b>	<b>84</b>	<b>2560</b>	<b>303</b>	<b>209</b>	<b>94</b>	<b>2926</b>	<b>1490</b>	<b>1436</b>
Rural	9339	4647	4692	3466	2864	602	2644	84	2560	303	209	94	2926	1490	1436
Urban	0	0	0	0	0	0	0	0	0	0	0	0	0	0	0
Jugalchhari*	2497	1241	1256	884	748	136	707	17	690	80	53	27	826	423	403
Mogli Mohan Para	188	96	92	64	55	9	60	1	59	1	0	1	63	40	23
Bamvupara	203	101	102	91	75	16	63	3	60	2	2	0	47	21	26
Chhota Bari	190	93	97	62	56	6	52	0	52	10	6	4	66	31	35
Singsa Para	356	181	175	124	112	12	101	0	101	2	0	2	129	69	60
Bagan Para	274	134	140	101	82	19	68	1	67	14	8	6	91	43	48
Heladhulapara	232	119	113	83	65	18	60	0	60	2	0	2	87	54	33
Kangchairipara	379	198	181	115	101	14	114	4	110	33	25	8	117	68	49
Katal Manipara	454	215	239	156	127	29	126	7	119	13	10	3	159	71	88
Dhani Kumar Para	37	14	23	12	11	1	12	0	12	0	0	0	13	3	10
Gunadhar Para	85	43	42	38	32	6	23	0	23	2	2	0	22	9	13
Lakkiranjan Para	99	47	52	38	32	6	28	1	27	1	0	1	32	14	18
Latiban*	6842	3406	3436	2582	2116	466	1937	67	1870	223	156	67	2100	1067	1033
Balipara	268	141	127	112	100	12	82	0	82	4	2	2	70	39	31
Chandranathpara	350	171	179	119	83	36	102	18	84	2	2	0	127	68	59
Dakkhin Nalkata	294	140	154	100	83	17	78	0	78	16	12	4	100	45	55
Dhukhirampara	70	32	38	26	23	3	28	0	28	0	0	0	16	9	7
Durchharipara	274	138	136	95	81	14	74	0	74	0	0	0	105	57	48
Chandra Sen Para	112	54	58	42	40	2	41	0	41	0	0	0	29	14	15
Gangarampara	215	97	118	83	69	14	56	0	56	1	1	0	75	27	48
Harisadhanpara	66	34	32	26	25	1	23	0	23	0	0	0	17	9	8
Headmanpara	91	48	43	35	31	4	29	0	29	1	1	0	26	16	10
Horendra Para	64	29	35	25	23	2	22	0	22	0	0	0	17	6	11
Jamin Dhanpara	280	139	141	102	95	7	110	0	110	34	27	7	34	17	17
Jurcharipara	115	56	59	46	37	9	33	1	32	2	1	1	34	17	17
Kanaraypara	188	97	91	101	67	34	27	0	27	0	0	0	60	30	30
Karigarpara	328	159	169	106	101	5	109	1	108	15	7	8	98	50	48
Khamarpara	36	17	19	12	11	1	13	1	12	2	1	1	9	4	5
Kishtamohanpara	72	35	37	24	21	3	32	6	26	0	0	0	16	8	8
Lila Mohanpara	289	137	152	111	90	21	87	3	84	22	6	16	69	38	31

Administrative Unit, Location and Community	Population			Employed			Household Work			Looking for Work			Do not Work		
	Total	Male	Female	Total	Male	Female	Total	Male	Female	Total	Male	Female	Total	Male	Female
1	2	3	4	5	6	7	8	9	10	11	12	13	14	15	16
Lalit Mohan Para	126	61	65	39	35	4	39	0	39	6	5	1	42	21	21
Madhupara	326	160	166	116	98	18	82	2	80	13	9	4	115	51	64
Nabin Chanpara	290	144	146	109	92	17	85	0	85	12	9	3	84	43	41
Nabinchandrapara	301	136	165	110	81	29	77	1	76	9	9	0	105	45	60
Oklaymasharapara	64	32	32	24	21	3	24	1	23	3	2	1	13	8	5
Porabari	168	88	80	89	63	26	39	0	39	0	0	0	40	25	15
Pradippara	310	150	160	146	106	40	76	1	75	3	1	2	85	42	43
Pulinpur	314	159	155	83	75	8	96	5	91	21	18	3	114	61	53
Purba Nalkata	242	136	106	79	75	4	71	1	70	10	10	0	82	50	32
Prannya Para	75	43	32	23	23	0	25	1	24	5	5	0	22	14	8
Bhaggya Mohajan Para	42	24	18	17	16	1	17	3	14	1	0	1	7	5	2
Ramshingpara	303	166	137	183	111	72	23	5	18	1	1	0	96	49	47
Rejamanipara	127	70	57	61	59	2	34	0	34	0	0	0	32	11	21
Sukra Mohan Para	84	40	44	25	21	4	25	1	24	6	3	3	28	15	13
Shantiranjnpara	92	47	45	30	23	7	33	9	24	1	1	0	28	14	14
Tridibeshor Para	196	94	102	72	67	5	71	3	68	4	3	1	49	21	28
Ugyajaipara	332	172	160	105	81	24	71	0	71	18	10	8	138	81	57
Uttar Nalkata	338	160	178	106	89	17	103	4	99	11	10	1	118	57	61
<b>Logang Union</b>	<b>11376</b>	<b>5711</b>	<b>5665</b>	<b>4561</b>	<b>3604</b>	<b>957</b>	<b>3040</b>	<b>106</b>	<b>2934</b>	<b>190</b>	<b>142</b>	<b>48</b>	<b>3585</b>	<b>1859</b>	<b>1726</b>
Rural	11376	5711	5665	4561	3604	957	3040	106	2934	190	142	48	3585	1859	1726
Urban	0	0	0	0	0	0	0	0	0	0	0	0	0	0	0
Bara Panchhari*	3199	1601	1598	1204	947	257	821	27	794	15	8	7	1159	619	540
Alendrapara	180	96	84	65	56	9	49	0	49	1	1	0	65	39	26
Bengapara	70	36	34	26	25	1	26	0	26	0	0	0	18	11	7
Bidyamohanpara	126	71	55	34	29	5	39	7	32	2	1	1	51	34	17
Birendra Karbaripara	241	118	123	138	68	70	0	0	0	10	4	6	93	46	47
Chitta Ranjon Para	96	42	54	32	29	3	35	2	33	0	0	0	29	11	18
Fatemanagar	899	435	464	334	285	49	271	0	271	0	0	0	294	150	144
Ganjapara	44	21	23	18	14	4	11	0	11	0	0	0	15	7	8
Purna Kumar Para	237	119	118	78	63	15	54	0	54	1	1	0	104	55	49
Joutha Khamarpara	46	23	23	32	15	17	0	0	0	0	0	0	14	8	6
Kashipara	154	79	75	60	41	19	27	0	27	0	0	0	67	38	29
Niladhanpara	134	67	67	33	31	2	51	10	41	0	0	0	50	26	24
Dino Bandu Para	125	59	66	39	29	10	41	8	33	0	0	0	45	22	23
Pashchim Madan															
Karbaripara	91	49	42	34	30	4	27	0	27	0	0	0	30	19	11
Patikumarpara	208	106	102	70	64	6	56	0	56	0	0	0	82	42	40
Pradippara	100	53	47	45	36	9	24	0	24	0	0	0	31	17	14
Ramtanupara	174	89	85	57	49	8	51	0	51	0	0	0	66	40	26
Riyang Chharapara	88	48	40	30	24	6	21	0	21	1	1	0	36	23	13
Saontalpara	49	23	26	20	17	3	14	0	14	0	0	0	15	6	9
Sindukumarpara	26	14	12	6	6	0	7	0	7	0	0	0	13	8	5
Takkupedapara	58	29	29	22	20	2	16	0	16	0	0	0	20	9	11
Perachara Marma Para	53	24	29	31	16	15	1	0	1	0	0	0	21	8	13
Logang*	8177	4110	4067	3357	2657	700	2219	79	2140	175	134	41	2426	1240	1186
Abinashpara	235	114	121	117	72	45	40	2	38	3	2	1	75	38	37
Anandamohanpara	155	66	89	57	50	7	47	0	47	0	0	0	51	16	35
Anilpara	184	93	91	70	59	11	56	0	56	5	3	2	53	31	22
Anil Chandra Para	188	113	75	99	93	6	51	1	50	0	0	0	38	19	19
Baburapara	181	85	96	65	51	14	83	13	70	9	6	3	24	15	9
Bharatbarshapara	156	75	81	56	43	13	48	1	47	7	6	1	45	25	20
Brihat Chandrapara	200	92	108	73	50	23	41	0	41	0	0	0	86	42	44
Barendra Karbari Para	164	75	89	51	47	4	51	0	51	3	3	0	59	25	34
Battya Karbari Para	57	30	27	19	18	1	20	0	20	0	0	0	18	12	6
Birajoy Karbari Para	185	94	91	86	69	17	54	0	54	0	0	0	45	25	20
Chikan Chanpara	261	132	129	87	80	7	85	0	85	1	0	1	88	52	36
Dhudukchhara	342	163	179	140	111	29	88	0	88	2	2	0	112	50	62
Dayal Karbari Para	44	25	19	20	17	3	14	0	14	0	0	0	10	8	2
Ghilatalipara	149	74	75	56	54	2	50	0	50	1	1	0	42	19	23
Hatimarapara	182	92	90	70	64	6	58	0	58	1	1	0	53	27	26
Jatishpara	120	63	57	53	45	8	37	0	37	2	2	0	28	16	12
Kharga Para	55	29	26	14	14	0	18	0	18	1	1	0	22	14	8

Administrative Unit, Location and Community	Population			Employed			Household Work			Looking for Work			Do not Work		
	Total	Male	Female	Total	Male	Female	Total	Male	Female	Total	Male	Female	Total	Male	Female
1	2	3	4	5	6	7	8	9	10	11	12	13	14	15	16
Krishna Karbari Para	44	24	20	16	14	2	14	0	14	0	0	0	14	10	4
Kalaram Para	339	155	184	149	105	44	77	0	77	2	2	0	111	48	63
Logang Bazar Para	290	122	168	84	67	17	68	0	68	34	18	16	104	37	67
Lal Mohan Para	94	49	45	27	26	1	40	8	32	0	0	0	27	15	12
Logang Char Para	171	86	85	42	37	5	47	1	46	4	3	1	78	45	33
Madhuram Para	177	106	71	100	92	8	43	0	43	0	0	0	34	14	20
Madhu Ranjan Para	113	55	58	24	22	2	49	17	32	0	0	0	40	16	24
Muni Karbaripara	181	87	94	57	51	6	56	3	53	4	3	1	64	30	34
Niharbindu Para	25	11	14	9	7	2	8	1	7	0	0	0	8	3	5
Pahar Chan Para	164	75	89	68	53	15	44	0	44	2	2	0	50	20	30
Prabhu Manipara	182	92	90	115	67	48	38	11	27	0	0	0	29	14	15
Premkumarpara	96	36	60	25	22	3	41	0	41	0	0	0	30	14	16
Paschim Babura Para	143	75	68	53	43	10	52	9	43	4	1	3	34	22	12
Prabin Mohan Karbari Para	114	52	62	34	32	2	39	0	39	1	1	0	40	19	21
Prashanta Para	153	99	54	143	92	51	1	0	1	4	2	2	5	5	0
Pravu Ranjan Karbari Para	71	35	36	24	21	3	19	0	19	0	0	0	28	14	14
Rabidhanpara	208	108	100	83	71	12	67	0	67	5	5	0	53	32	21
Rajendrapara	85	45	40	40	29	11	17	0	17	0	0	0	28	16	12
Ranjanpara	93	49	44	54	31	23	7	0	7	0	0	0	32	18	14
Rupsenpara	224	123	101	186	112	74	20	0	20	1	1	0	17	10	7
Shachindra Karbaripara	116	54	62	42	36	6	35	0	35	0	0	0	39	18	21
Shova Chandra Para	273	161	112	135	123	12	75	0	75	2	2	0	61	36	25
Shanti Ranjan Para	127	68	59	57	41	16	33	1	32	8	7	1	29	19	10
Snehamohan Para	77	40	37	33	30	3	27	0	27	0	0	0	17	10	7
Sukhamani Para	95	44	51	37	29	8	26	0	26	0	0	0	32	15	17
Shanti Nagor Dakkhin Para	148	65	83	22	13	9	37	1	36	14	14	0	75	37	38
Shanti Nagor Modhya Para	302	171	131	118	113	5	77	0	77	7	4	3	100	54	46
Shanti Nagor Paschim Para	162	81	81	36	28	8	52	3	49	16	16	0	58	34	24
Shanti Nagor Uttar Para	195	97	98	35	30	5	63	4	59	30	26	4	67	37	30
Shanti Tila	22	10	12	5	4	1	11	3	8	0	0	0	6	3	3
Sheneha Mohan Karbari Para	117	57	60	58	32	26	5	0	5	0	0	0	54	25	29
Shanti Bikash Para	147	75	72	51	49	2	48	0	48	2	0	2	46	26	20
Shanti Kumar Boudya Para	145	72	73	85	46	39	5	0	5	0	0	0	55	26	29
Uttar Dudukchara Para	426	216	210	177	152	25	137	0	137	0	0	0	112	64	48
<b>Panchhari Union</b>	<b>22301</b>	<b>11114</b>	<b>11187</b>	<b>8644</b>	<b>7147</b>	<b>1497</b>	<b>6208</b>	<b>230</b>	<b>5978</b>	<b>358</b>	<b>251</b>	<b>107</b>	<b>7091</b>	<b>3486</b>	<b>3605</b>
Rural	0	0	0	0	0	0	0	0	0	0	0	0	0	0	0
Urban	22301	11114	11187	8644	7147	1497	6208	230	5978	358	251	107	7091	3486	3605
Pujgang*	22301	11114	11187	8644	7147	1497	6208	230	5978	358	251	107	7091	3486	3605
Abanipara	406	212	194	159	138	21	117	0	117	1	1	0	129	73	56
Achai Mahajan Para	185	83	102	63	44	19	48	0	48	0	0	0	74	39	35
Adi Tripura Para	473	231	242	184	151	33	135	0	135	4	4	0	150	76	74
Akkhaypara	415	210	205	164	134	30	128	1	127	9	8	1	114	67	47
Ali Charanpara	346	171	175	133	116	17	103	3	100	2	2	0	108	50	58
Army Zone	30	30	0	30	30	0	0	0	0	0	0	0	0	0	0
Ayub Ali Memberpara	399	211	188	165	130	35	90	0	90	1	1	0	143	80	63
Baishakh Kumarpara	55	31	24	14	12	2	25	7	18	0	0	0	16	12	4
Batyapara	147	80	67	75	59	16	30	0	30	0	0	0	42	21	21
Bazarpara	759	381	378	290	251	39	197	0	197	3	3	0	269	127	142
Bgb Zone	333	277	56	272	268	4	45	1	44	0	0	0	16	8	8
Bir Kumarpara	66	34	32	19	19	0	34	8	26	2	1	1	11	6	5
Buddhamanipara	123	62	61	47	42	5	42	1	41	2	2	0	32	17	15
Chowdhurypara	121	68	53	48	41	7	24	1	23	10	5	5	39	21	18
Colonypara	710	361	349	267	228	39	199	0	199	8	6	2	236	127	109
Ali Chan Para	348	170	178	133	121	12	114	0	114	7	6	1	94	43	51
Damdama	1463	713	750	518	452	66	401	3	398	3	2	1	541	256	285
Debamitrapara	120	60	60	37	28	9	44	13	31	7	4	3	32	15	17
Debendrapara	358	182	176	139	117	22	111	8	103	13	9	4	95	48	47
Deghal Chharipara	69	41	28	30	24	6	11	0	11	0	0	0	28	17	11
Dhighiraypara	36	17	19	10	9	1	17	4	13	0	0	0	9	4	5
Fupuchan Para	70	32	38	21	20	1	31	7	24	1	1	0	17	4	13

Administrative Unit, Location and Community	Population			Employed			Household Work			Looking for Work			Do not Work		
	Total	Male	Female	Total	Male	Female	Total	Male	Female	Total	Male	Female	Total	Male	Female
1	2	3	4	5	6	7	8	9	10	11	12	13	14	15	16
Gaganchandrapara	512	253	259	200	180	20	178	3	175	1	0	1	133	70	63
Brick Field Para	326	160	166	123	112	11	89	1	88	0	0	0	114	47	67
Brisha Mohan Para	208	103	105	86	68	18	58	0	58	4	3	1	60	32	28
Haladharpara	232	118	114	89	81	8	74	0	74	10	8	2	59	29	30
Hasannagar	746	350	396	255	224	31	216	1	215	5	4	1	270	121	149
Islampur	592	290	302	185	167	18	182	4	178	22	11	11	203	108	95
Jatishpara	116	58	58	33	25	8	25	0	25	0	0	0	58	33	25
Joutha Khamar	147	71	76	74	52	22	26	0	26	0	0	0	47	19	28
Joyantapara	26	13	13	10	9	1	8	0	8	1	1	0	7	3	4
Jugesharpara	363	183	180	153	125	28	107	1	106	4	4	0	99	53	46
Jyotirmaypara	424	205	219	142	118	24	210	53	157	2	1	1	70	33	37
Kalabaganpara	432	216	216	144	120	24	95	1	94	1	1	0	192	94	98
Kalanalpara	381	195	186	138	127	11	109	3	106	3	3	0	131	62	69
Kamini Memberpara	109	55	54	39	31	8	31	0	31	0	0	0	39	24	15
Kanungopara	398	188	210	223	127	96	51	0	51	3	3	0	121	58	63
Keshthanipara	225	141	84	98	94	4	58	0	58	0	0	0	69	47	22
Khamarpara	28	15	13	14	8	6	3	0	3	1	1	0	10	6	4
Kinachanpara	498	246	252	181	144	37	125	2	123	18	15	3	174	85	89
Kripacharanpara	155	77	78	56	48	8	44	0	44	0	0	0	55	29	26
Madan Karbaripara	125	56	69	47	35	12	33	0	33	0	0	0	45	21	24
Madhu Mangalpara	363	173	190	142	114	28	113	4	109	9	4	5	99	51	48
Manju Adam	337	163	174	117	88	29	98	5	93	20	15	5	102	55	47
Mohammadpur	1164	518	646	388	321	67	349	2	347	7	5	2	420	190	230
Muslimpara Police Station	393	209	184	170	143	27	100	2	98	13	9	4	110	55	55
Nabin Chan Para	174	94	80	135	83	52	22	0	22	0	0	0	17	11	6
Nakul Masterpara	91	47	44	33	28	5	24	0	24	2	2	0	32	17	15
Napitapara	772	392	380	243	217	26	253	26	227	34	30	4	242	119	123
Pailat Farm	856	417	439	315	276	39	266	4	262	4	2	2	271	135	136
Pujgangmukhpara	90	39	51	29	23	6	23	0	23	8	4	4	30	12	18
Rabisingpara	203	101	102	64	55	9	78	13	65	3	2	1	58	31	27
Rajkumarpara	68	36	32	19	17	2	30	8	22	2	1	1	17	10	7
Ramanipara	60	26	34	40	20	20	1	0	1	0	0	0	19	6	13
Ramsingpara	74	29	45	53	28	25	12	0	12	0	0	0	9	1	8
Ratan Manipara	246	118	128	94	83	11	84	0	84	11	6	5	57	29	28
Saontalpara	604	297	307	212	182	30	171	0	171	6	2	4	215	113	102
Satyadhanpara	197	88	109	59	53	6	64	0	64	5	1	4	69	34	35
Shantilapara	466	226	240	176	145	31	123	0	123	0	0	0	167	81	86
Suresh Chandrapara	136	60	76	52	38	14	34	4	30	9	4	5	41	14	27
T&T Tila	743	337	406	229	168	61	205	6	199	40	34	6	269	129	140
Takshmi Ray Para	201	102	99	115	58	57	13	2	11	10	7	3	63	35	28
Talukdarpara	692	347	345	274	213	61	93	2	91	5	5	0	320	127	193
Tapitapara	260	132	128	167	125	42	84	3	81	0	0	0	9	4	5
Udayshankarpara	176	81	95	46	42	4	76	17	59	14	3	11	40	19	21
Upazila Sadar	60	43	17	45	40	5	6	0	6	3	0	3	6	3	3
Vaktapara	83	40	43	51	31	20	11	0	11	1	1	0	20	8	12
Hedman Tila	183	84	99	73	55	18	46	0	46	0	0	0	64	29	35
Ratna Moy Para	114	57	57	42	38	4	33	1	32	1	1	0	38	17	21
Sochindra Para	89	41	48	26	24	2	36	5	31	0	0	0	27	12	15
Sumati Para	131	65	66	49	44	5	36	0	36	1	1	0	45	20	25
Tetul Tila	200	102	98	78	66	12	56	0	56	2	2	0	64	34	30
<b>Ultachhari Union</b>	<b>11153</b>	<b>5461</b>	<b>5692</b>	<b>4079</b>	<b>3368</b>	<b>711</b>	<b>3039</b>	<b>51</b>	<b>2988</b>	<b>147</b>	<b>104</b>	<b>43</b>	<b>3888</b>	<b>1938</b>	<b>1950</b>
Rural	11153	5461	5692	4079	3368	711	3039	51	2988	147	104	43	3888	1938	1950
Urban	0	0	0	0	0	0	0	0	0	0	0	0	0	0	0
Chhota Panchhari*	11153	5461	5692	4079	3368	711	3039	51	2988	147	104	43	3888	1938	1950
Alinagar	351	162	189	114	97	17	79	0	79	2	2	0	156	63	93
Baurapara	463	228	235	209	160	49	121	2	119	4	3	1	129	63	66
Dakkhin Shantipur	253	125	128	93	80	13	69	0	69	11	6	5	80	39	41
Jhagurnala	288	135	153	109	93	16	86	4	82	1	0	1	92	38	54
Katray Para	60	29	31	19	19	0	20	0	20	3	2	1	18	8	10
Kunjaram Para	155	78	77	63	54	9	45	1	44	2	1	1	45	22	23
Madhyanager	729	353	376	238	209	29	209	2	207	4	4	0	278	138	140
Manikyapara	252	116	136	115	75	40	59	0	59	5	2	3	73	39	34
Maratila	405	196	209	153	115	38	93	0	93	17	9	8	142	72	70
Mollapara	1828	911	917	586	509	77	520	11	509	24	22	2	698	369	329



Administrative Unit, Location and Community	Population			Employed			Household Work			Looking for Work			Do not Work		
	Total	Male	Female	Total	Male	Female	Total	Male	Female	Total	Male	Female	Total	Male	Female
1	2	3	4	5	6	7	8	9	10	11	12	13	14	15	16
Muslimnagar	259	131	128	89	76	13	70	0	70	8	7	1	92	48	44
Nabaratnapara	129	66	63	41	38	3	34	0	34	2	2	0	52	26	26
Nalindrapara	102	49	53	53	34	19	18	0	18	5	1	4	26	14	12
Noya Para	77	34	43	38	27	11	15	0	15	0	0	0	24	7	17
Omarpur	581	290	291	236	193	43	135	1	134	3	3	0	207	93	114
Padminipara	273	134	139	94	76	18	76	0	76	0	0	0	103	58	45
Payangpara	234	127	107	94	75	19	56	0	56	12	10	2	72	42	30
Prafullapara	198	97	101	67	59	8	52	0	52	0	0	0	79	38	41
Passim Shantipur	364	195	169	158	148	10	104	0	104	2	1	1	100	46	54
Rangsai Karbaripara	170	85	85	128	72	56	9	0	9	0	0	0	33	13	20
Rasulpur	139	61	78	50	43	7	42	1	41	0	0	0	47	17	30
Rohindrapara	152	78	74	75	50	25	28	0	28	1	1	0	48	27	21
Sharat Chandrapara	51	24	27	17	15	2	12	0	12	0	0	0	22	9	13
Subalchandrapara	199	90	109	67	61	6	63	0	63	0	0	0	69	29	40
Sutakarmapara	293	153	140	102	88	14	84	0	84	6	3	3	101	62	39
Ugalchhari	365	179	186	131	121	10	129	11	118	1	0	1	104	47	57
Ultachhari	762	351	411	231	198	33	224	1	223	12	11	1	295	141	154
Uttar Shantipur	286	143	143	106	94	12	91	0	91	0	0	0	89	49	40
Jogonath Para	120	52	68	60	36	24	18	0	18	5	1	4	37	15	22
Zianagar	1615	789	826	543	453	90	478	17	461	17	13	4	577	306	271
<b>Ramgarh Upazila</b>	<b>54056</b>	<b>26787</b>	<b>27269</b>	<b>17071</b>	<b>14945</b>	<b>2126</b>	<b>15973</b>	<b>558</b>	<b>15415</b>	<b>1207</b>	<b>909</b>	<b>298</b>	<b>19805</b>	<b>10375</b>	<b>9430</b>
Rural	13508	6791	6717	4553	3853	700	4097	352	3745	317	244	73	4541	2342	2199
Urban	40548	19996	20552	12518	11092	1426	11876	206	11670	890	665	225	15264	8033	7231
<b>Ramgarh Paurashava</b>	<b>25382</b>	<b>12693</b>	<b>12689</b>	<b>7630</b>	<b>6990</b>	<b>640</b>	<b>7491</b>	<b>116</b>	<b>7375</b>	<b>655</b>	<b>477</b>	<b>178</b>	<b>9606</b>	<b>5110</b>	<b>4496</b>
<b>Ward No. 01</b>	<b>2592</b>	<b>1249</b>	<b>1343</b>	<b>741</b>	<b>687</b>	<b>54</b>	<b>826</b>	<b>20</b>	<b>806</b>	<b>69</b>	<b>45</b>	<b>24</b>	<b>956</b>	<b>497</b>	<b>459</b>
Ramgarh (Part)*	2592	1249	1343	741	687	54	826	20	806	69	45	24	956	497	459
Balturam Tila	1174	556	618	345	310	35	340	4	336	48	28	20	441	214	227
Chinchhari	143	70	73	44	36	8	49	4	45	0	0	0	50	30	20
Nitai Baishnabpara	292	139	153	84	83	1	104	0	104	2	1	1	102	55	47
Shamukhhara	47	21	26	10	10	0	13	0	13	0	0	0	24	11	13
Shashan Tila	936	463	473	258	248	10	320	12	308	19	16	3	339	187	152
<b>Ward No. 02</b>	<b>1806</b>	<b>911</b>	<b>895</b>	<b>630</b>	<b>561</b>	<b>69</b>	<b>493</b>	<b>0</b>	<b>493</b>	<b>40</b>	<b>23</b>	<b>17</b>	<b>643</b>	<b>327</b>	<b>316</b>
Nakapa (Part)*	1806	911	895	630	561	69	493	0	493	40	23	17	643	327	316
Debarpara	489	251	238	178	154	24	124	0	124	23	9	14	164	88	76
Jagannathpara	397	185	212	112	104	8	126	0	126	4	3	1	155	78	77
Office Tila	258	138	120	115	103	12	64	0	64	1	1	0	78	34	44
Sukendraipara	662	337	325	225	200	25	179	0	179	12	10	2	246	127	119
<b>Ward No. 03</b>	<b>3130</b>	<b>1531</b>	<b>1599</b>	<b>917</b>	<b>859</b>	<b>58</b>	<b>984</b>	<b>9</b>	<b>975</b>	<b>69</b>	<b>56</b>	<b>13</b>	<b>1160</b>	<b>607</b>	<b>553</b>
Ramgarh (Part)*	3130	1531	1599	917	859	58	984	9	975	69	56	13	1160	607	553
Garjantali	2695	1305	1390	773	720	53	855	8	847	49	43	6	1018	534	484
Sandwip Tila	435	226	209	144	139	5	129	1	128	20	13	7	142	73	69
<b>Ward No. 04</b>	<b>2889</b>	<b>1404</b>	<b>1485</b>	<b>868</b>	<b>756</b>	<b>112</b>	<b>824</b>	<b>16</b>	<b>808</b>	<b>70</b>	<b>60</b>	<b>10</b>	<b>1127</b>	<b>572</b>	<b>555</b>
Ramgarh (Part)*	2889	1404	1485	868	756	112	824	16	808	70	60	10	1127	572	555
Kampara	329	155	174	45	44	1	105	9	96	30	28	2	149	74	75
Masterpara	2560	1249	1311	823	712	111	719	7	712	40	32	8	978	498	480
<b>Ward No. 05</b>	<b>2608</b>	<b>1221</b>	<b>1387</b>	<b>776</b>	<b>661</b>	<b>115</b>	<b>752</b>	<b>1</b>	<b>751</b>	<b>138</b>	<b>83</b>	<b>55</b>	<b>942</b>	<b>476</b>	<b>466</b>
Ramgarh (Part)*	2608	1221	1387	776	661	115	752	1	751	138	83	55	942	476	466
Baidytila	501	233	268	113	109	4	134	0	134	12	9	3	242	115	127
Bairagitila	811	377	434	205	200	5	273	0	273	15	11	4	318	166	152
Chowdhurypara	1296	611	685	458	352	106	345	1	344	111	63	48	382	195	187
<b>Ward No. 06</b>	<b>1752</b>	<b>962</b>	<b>790</b>	<b>698</b>	<b>683</b>	<b>15</b>	<b>514</b>	<b>8</b>	<b>506</b>	<b>23</b>	<b>22</b>	<b>1</b>	<b>517</b>	<b>249</b>	<b>268</b>
Ramgarh (Part)*	1752	962	790	698	683	15	514	8	506	23	22	1	517	249	268
Kailaspara	92	38	54	25	25	0	39	1	38	0	0	0	28	12	16
Pilot Bagan	41	30	11	23	23	0	8	0	8	0	0	0	10	7	3
Taichalapara	1619	894	725	650	635	15	467	7	460	23	22	1	479	230	249
<b>Ward No. 07</b>	<b>3754</b>	<b>1798</b>	<b>1956</b>	<b>994</b>	<b>947</b>	<b>47</b>	<b>1167</b>	<b>7</b>	<b>1160</b>	<b>142</b>	<b>107</b>	<b>35</b>	<b>1451</b>	<b>737</b>	<b>714</b>
Ramgarh (Part)*	3754	1798	1956	994	947	47	1167	7	1160	142	107	35	1451	737	714
Bagantila	416	184	232	86	85	1	119	0	119	8	8	0	203	91	112
Kaladeba	1279	624	655	352	324	28	382	4	378	47	38	9	498	258	240
Nazirtila	428	204	224	116	112	4	152	0	152	0	0	0	160	92	68
Sampruepara	656	323	333	196	189	7	203	0	203	0	0	0	257	134	123
Uttar Lamkupara( Part)	975	463	512	244	237	7	311	3	308	87	61	26	333	162	171
<b>Ward No. 08</b>	<b>3718</b>	<b>1952</b>	<b>1766</b>	<b>999</b>	<b>960</b>	<b>39</b>	<b>1134</b>	<b>40</b>	<b>1094</b>	<b>74</b>	<b>58</b>	<b>16</b>	<b>1511</b>	<b>894</b>	<b>617</b>



Administrative Unit, Location and Community	Population			Employed			Household Work			Looking for Work			Do not Work		
	Total	Male	Female	Total	Male	Female	Total	Male	Female	Total	Male	Female	Total	Male	Female
1	2	3	4	5	6	7	8	9	10	11	12	13	14	15	16
Ramgarh (Part)*	3718	1952	1766	999	960	39	1134	40	1094	74	58	16	1511	894	617
Fenirkul	2229	1244	985	641	617	24	647	17	630	23	18	5	918	592	326
Sadu Karbaripara	1489	708	781	358	343	15	487	23	464	51	40	11	593	302	291
<b>Ward No. 09</b>	<b>3133</b>	<b>1665</b>	<b>1468</b>	<b>1007</b>	<b>876</b>	<b>131</b>	<b>797</b>	<b>15</b>	<b>782</b>	<b>30</b>	<b>23</b>	<b>7</b>	<b>1299</b>	<b>751</b>	<b>548</b>
Ramgarh*	3133	1665	1468	1007	876	131	797	15	782	30	23	7	1299	751	548
Darogapara	1066	527	539	300	245	55	277	5	272	8	7	1	481	270	211
Mahamunipara	295	161	134	77	74	3	99	4	95	0	0	0	119	83	36
Ramgar Bazar Abasik	1772	977	795	630	557	73	421	6	415	22	16	6	699	398	301
<b>Patachhara Union</b>	<b>14539</b>	<b>7218</b>	<b>7321</b>	<b>4835</b>	<b>4154</b>	<b>681</b>	<b>4562</b>	<b>364</b>	<b>4198</b>	<b>281</b>	<b>204</b>	<b>77</b>	<b>4861</b>	<b>2496</b>	<b>2365</b>
Rural	10771	5377	5394	3543	3024	519	3401	343	3058	218	160	58	3609	1850	1759
Urban	3768	1841	1927	1292	1130	162	1161	21	1140	63	44	19	1252	646	606
Nabhangha*	9364	4654	4710	3099	2622	477	2959	306	2653	202	146	56	3104	1580	1524
Balukhalipara	305	167	138	100	88	12	92	11	81	6	5	1	107	63	44
Belchharipara	426	216	210	136	119	17	108	2	106	13	9	4	169	86	83
Chandpara	68	30	38	22	16	6	19	0	19	1	1	0	26	13	13
Chhota Belchharipara	348	176	172	191	104	87	23	0	23	5	2	3	129	70	59
Chhota Kalapanipara	57	30	27	27	21	6	12	0	12	0	0	0	18	9	9
Chhota Pilakpara	114	58	56	40	37	3	28	0	28	0	0	0	46	21	25
Datarampara	755	371	384	243	224	19	235	8	227	76	47	29	201	92	109
Dhaka Colony	96	45	51	22	20	2	40	6	34	1	1	0	33	18	15
Gaiyapara	795	387	408	298	246	52	207	3	204	13	13	0	277	125	152
Guzapara	371	182	189	47	42	5	159	57	102	1	0	1	164	83	81
Hati Kumbapara	111	59	52	41	35	6	32	2	30	0	0	0	38	22	16
Kalapanipara	173	84	89	57	56	1	60	0	60	2	2	0	54	26	28
Kampruepara	113	52	61	41	39	2	39	0	39	0	0	0	33	13	20
Kumaripara	52	23	29	15	11	4	13	1	12	0	0	0	24	11	13
Madhupurpara	161	70	91	37	29	8	52	9	43	0	0	0	72	32	40
Mahabubnagar	1039	476	563	292	257	35	566	118	448	10	7	3	171	94	77
Mara Kailapara	120	64	56	34	31	3	30	3	27	1	1	0	55	29	26
Masterpara	39	16	23	12	11	1	12	0	12	0	0	0	15	5	10
Natunpara	90	47	43	20	18	2	19	0	19	1	1	0	50	28	22
New Taichakmapara	168	82	86	66	56	10	65	10	55	4	4	0	33	12	21
Noapara	388	194	194	111	97	14	131	26	105	2	2	0	144	69	75
Pailya Bhangapara	546	277	269	202	157	45	119	1	118	19	15	4	206	104	102
Paklapara	618	312	306	236	199	37	177	2	175	20	13	7	185	98	87
Purba Balukhalipara	210	117	93	53	49	4	85	20	65	9	9	0	63	39	24
Rupasingpara	31	16	15	15	15	0	13	0	13	0	0	0	3	1	2
Sadhupara	34	17	17	13	10	3	10	0	10	1	0	1	10	7	3
Saidangpara	277	137	140	99	89	10	78	1	77	0	0	0	100	47	53
Saldapara	425	212	213	143	126	17	118	1	117	0	0	0	164	85	79
Sonar Khilpara	373	207	166	147	124	23	89	3	86	9	6	3	128	74	54
Tablapara	145	78	67	51	44	7	38	0	38	1	1	0	55	33	22
Taichakmapara	452	213	239	138	118	20	152	18	134	0	0	0	162	77	85
Thalipara	464	239	225	150	134	16	138	4	134	7	7	0	169	94	75
Parshuram Ghat*	3768	1841	1927	1292	1130	162	1161	21	1140	63	44	19	1252	646	606
Buddhadhan Karbaripara	135	70	65	42	38	4	39	0	39	3	2	1	51	30	21
Datarampara	161	79	82	50	49	1	50	0	50	31	14	17	30	16	14
Dhrita Karbaripara	257	124	133	102	96	6	87	3	84	0	0	0	68	25	43
Jamini Chandrapara	105	46	59	32	25	7	25	0	25	0	0	0	48	21	27
Jari Chandrapara	184	96	88	63	52	11	50	1	49	0	0	0	71	43	28
Jumchharapara	79	36	43	24	23	1	31	0	31	1	1	0	23	12	11
Kalabaripara	184	87	97	55	50	5	69	6	63	1	1	0	59	30	29
Manik Chandrapara	179	89	90	73	62	11	52	0	52	1	1	0	53	26	27
Nakapa Bazarpara	142	74	68	45	43	2	55	0	55	1	1	0	41	30	11
Patachharapara	723	359	364	266	231	35	212	2	210	9	9	0	236	117	119
Puran Nakapa Mantupara	305	158	147	115	103	12	85	0	85	9	8	1	96	47	49
Rasulpur	821	384	437	273	224	49	254	8	246	6	6	0	288	146	142
Talmanipara	493	239	254	152	134	18	152	1	151	1	1	0	188	103	85
Temaram*	1407	723	684	444	402	42	442	37	405	16	14	2	505	270	235
Ashwinipara	115	63	52	43	38	5	30	0	30	9	7	2	33	18	15
Hriday Manipara	85	39	46	28	25	3	27	1	26	4	4	0	26	9	17
Nabadwippara	88	48	40	33	30	3	26	0	26	0	0	0	29	18	11
Temaram Headmanpara	218	112	106	67	64	3	69	2	67	0	0	0	82	46	36

Administrative Unit, Location and Community	Population			Employed			Household Work			Looking for Work			Do not Work		
	Total	Male	Female	Total	Male	Female	Total	Male	Female	Total	Male	Female	Total	Male	Female
1	2	3	4	5	6	7	8	9	10	11	12	13	14	15	16
Thalibari	901	461	440	273	245	28	290	34	256	3	3	0	335	179	156
<b>Ramgar Union</b>	<b>14135</b>	<b>6876</b>	<b>7259</b>	<b>4606</b>	<b>3801</b>	<b>805</b>	<b>3920</b>	<b>78</b>	<b>3842</b>	<b>271</b>	<b>228</b>	<b>43</b>	<b>5338</b>	<b>2769</b>	<b>2569</b>
Rural	2737	1414	1323	1010	829	181	696	9	687	99	84	15	932	492	440
Urban	11398	5462	5936	3596	2972	624	3224	69	3155	172	144	28	4406	2277	2129
Hajachhara*	657	327	330	290	214	76	149	2	147	4	3	1	214	108	106
Daktarpara	143	73	70	71	50	21	29	0	29	1	1	0	42	22	20
Haja Rasiapara	66	26	40	29	12	17	7	0	7	0	0	0	30	14	16
Jarjaripara	163	81	82	87	58	29	25	0	25	1	1	0	50	22	28
Kanta Mukhpara	61	30	31	20	19	1	26	1	25	1	1	0	14	9	5
Kantapara	111	57	54	44	39	5	30	0	30	0	0	0	37	18	19
Taikathangpara	113	60	53	39	36	3	32	1	31	1	0	1	41	23	18
Nakapa (Part)*	2080	1087	993	720	615	105	547	7	540	95	81	14	718	384	334
Antupara	263	130	133	95	75	20	70	1	69	0	0	0	98	54	44
Aunghlapara	107	54	53	30	29	1	36	0	36	6	2	4	35	23	12
Baidyapara	232	137	95	69	62	7	62	0	62	34	34	0	67	41	26
Bara Khedapara	88	35	53	32	23	9	23	1	22	2	1	1	31	10	21
Bazar Chowdhurypara	338	186	152	105	91	14	84	1	83	30	30	0	119	64	55
Beltalipara	17	6	11	2	2	0	8	0	8	0	0	0	7	4	3
Chhota Kheda															
Jouthakhamar	143	64	79	40	34	6	45	2	43	2	2	0	56	26	30
Chinchhariapara	125	68	57	41	35	6	31	0	31	0	0	0	53	33	20
Kalapruapara	73	32	41	24	20	4	19	0	19	3	3	0	27	9	18
Kashibari	66	43	23	33	30	3	19	2	17	0	0	0	14	11	3
Lachariapara	369	200	169	162	137	25	84	0	84	11	5	6	112	58	54
Muslimpara	56	28	28	18	16	2	16	0	16	0	0	0	22	12	10
Pilak Ghatpara	77	42	35	27	26	1	23	0	23	2	1	1	25	15	10
Ujai Chowdhurypara	126	62	64	42	35	7	27	0	27	5	3	2	52	24	28
Ramgarh (Part)*	11398	5462	5936	3596	2972	624	3224	69	3155	172	144	28	4406	2277	2129
Balipara	2088	1012	1076	553	462	91	577	1	576	25	22	3	933	527	406
Banshpara	39	22	17	11	10	1	19	4	15	0	0	0	9	8	1
Barma Tila	67	29	38	28	22	6	19	0	19	0	0	0	20	7	13
Brata Chandrapara	133	61	72	59	33	26	21	0	21	0	0	0	53	28	25
Chandapara	70	36	34	27	20	7	21	3	18	0	0	0	22	13	9
Dakkhin Lamkupara	755	302	453	206	174	32	206	16	190	5	4	1	338	108	230
Dakkhin Sonaiaga	254	130	124	99	73	26	49	2	47	7	5	2	99	50	49
Dakkhin Taichala	142	68	74	49	43	6	48	0	48	0	0	0	45	25	20
Dhaka Colony	98	47	51	38	35	3	37	0	37	0	0	0	23	12	11
Garukatapara	262	138	124	94	84	10	71	0	71	1	1	0	96	53	43
Hatir Khedapara	453	229	224	171	162	9	163	1	162	0	0	0	119	66	53
Jouthakhamar	188	88	100	59	49	10	58	3	55	3	3	0	68	33	35
Kazipara	238	117	121	70	64	6	71	0	71	10	10	0	87	43	44
Khagra Bilpara	363	190	173	112	100	12	124	2	122	2	2	0	125	86	39
Lalchhariapara	985	481	504	308	252	56	258	6	252	30	29	1	389	194	195
Madhyam Lamkupara	550	258	292	163	132	31	159	2	157	4	4	0	224	120	104
Nabbai Acre	149	69	80	54	44	10	44	0	44	1	1	0	50	24	26
Nazirampara	225	115	110	99	61	38	25	0	25	0	0	0	101	54	47
Noapara	291	135	156	94	79	15	88	3	85	29	13	16	80	40	40
Nurpur	192	93	99	62	53	9	53	1	52	4	3	1	73	36	37
Rupai Chhariapara	292	141	151	99	85	14	79	0	79	3	3	0	111	53	58
School Tila	364	172	192	118	101	17	107	0	107	1	1	0	138	70	68
Sonaiagapara	673	340	333	241	181	60	157	10	147	14	12	2	261	137	124
Tarachanpara	236	119	117	79	60	19	53	0	53	13	12	1	91	47	44
Thana Chandrapara	538	248	290	163	126	37	168	8	160	7	7	0	200	107	93
Tokaniapara	32	17	15	12	9	3	5	0	5	0	0	0	15	8	7
Uttar Lamkupara	872	410	462	297	253	44	264	7	257	1	0	1	310	150	160
Waifapara	849	395	454	231	205	26	280	0	280	12	12	0	326	178	148

**Table C-09: Employed Population Aged 5 Years and above by Sector, Sex, Location and Community, 2022**

Administrative Unit, Location and Community	Total			Agriculture			Industry			Service		
	Total	Male	Female	Total	Male	Female	Total	Male	Female	Total	Male	Female
1	2	3	4	5	6	7	8	9	10	11	12	13
<b>Khagrachhari</b>	<b>226831</b>	<b>189864</b>	<b>36967</b>	<b>115287</b>	<b>91530</b>	<b>23757</b>	<b>10080</b>	<b>9141</b>	<b>939</b>	<b>101464</b>	<b>89193</b>	<b>12271</b>
Rural	132030	109437	22593	85028	68250	16778	5246	4646	600	41756	36541	5215
Urban	94801	80427	14374	30259	23280	6979	4834	4495	339	59708	52652	7056
<b>Dighinala Upazila</b>	<b>39082</b>	<b>32857</b>	<b>6225</b>	<b>21652</b>	<b>17446</b>	<b>4206</b>	<b>1446</b>	<b>1289</b>	<b>157</b>	<b>15984</b>	<b>14122</b>	<b>1862</b>
Rural	29119	24322	4797	17944	14622	3322	1019	890	129	10156	8810	1346
Urban	9963	8535	1428	3708	2824	884	427	399	28	5828	5312	516
<b>Babuchhara Union</b>	<b>5587</b>	<b>4808</b>	<b>779</b>	<b>3879</b>	<b>3290</b>	<b>589</b>	<b>84</b>	<b>73</b>	<b>11</b>	<b>1624</b>	<b>1445</b>	<b>179</b>
Rural	5237	4530	707	3603	3067	536	84	73	11	1550	1390	160
Urban	350	278	72	276	223	53	0	0	0	74	55	19
Baghaichhari*	2059	1763	296	1153	965	188	79	69	10	827	729	98
Babuchhara Bazar	495	426	69	129	81	48	62	60	2	304	285	19
Dadan Karbaripara	344	280	64	183	145	38	0	0	0	161	135	26
Kamala Baganpara	12	11	1	12	11	1	0	0	0	0	0	0
Kandara Karbaripara	154	136	18	138	121	17	1	1	0	15	14	1
Magya Karbaripara	265	224	41	102	87	15	9	4	5	154	133	21
Natunchandra Karbaripara	174	163	11	156	147	9	1	1	0	17	15	2
Rabichandra Karbaripara	143	118	25	137	114	23	1	1	0	5	3	2
Rokchandra Karbaripara	181	158	23	150	131	19	0	0	0	31	27	4
Sahadeb Karbaripara	169	131	38	35	23	12	5	2	3	129	106	23
Shachindralal Karbaripara	122	116	6	111	105	6	0	0	0	11	11	0
Chhatarachhara*	146	128	18	115	102	13	1	1	0	30	25	5
Bagankumar Karbaripara	100	87	13	77	68	9	1	1	0	22	18	4
Gandhikumar Karbaripara	46	41	5	38	34	4	0	0	0	8	7	1
Daner Dhanpata*	123	104	19	109	93	16	1	1	0	13	10	3
Bangalichan Karbaripara	48	39	9	39	32	7	0	0	0	9	7	2
Jogeshchandra Karbaripara	58	52	6	53	48	5	1	1	0	4	3	1
Lakmi Kumar Kan Para	17	13	4	17	13	4	0	0	0	0	0	0
Dhanpata*	324	259	65	298	236	62	0	0	0	26	23	3
Binandakumar Karbaripara	49	43	6	41	35	6	0	0	0	8	8	0
Kalendra Karbaripara	51	42	9	41	34	7	0	0	0	10	8	2
Manorath Talukderpara	77	59	18	76	58	18	0	0	0	1	1	0
Rupdhan Karbaripara	66	54	12	66	54	12	0	0	0	0	0	0
Punyosen Karbaripara	81	61	20	74	55	19	0	0	0	7	6	1
Duluchhari*	422	383	39	365	329	36	1	1	0	56	53	3
Ashwini Karbaripara	62	52	10	62	52	10	0	0	0	0	0	0
Ashwini Kumar Karbaripara	32	25	7	32	25	7	0	0	0	0	0	0
Buddhadhan Karbaripara	17	15	2	16	14	2	0	0	0	1	1	0
Chandramohan Karbaripara	65	61	4	64	60	4	0	0	0	1	1	0
Purnajoy Karbaripara	68	66	2	61	60	1	0	0	0	7	6	1
Shadhanchandra Karbaripara	37	28	9	34	25	9	1	1	0	2	2	0
Shyamacharan Karbaripara	141	136	5	96	93	3	0	0	0	45	43	2
Jarulchhari*	350	278	72	276	223	53	0	0	0	74	55	19
Bangalichan Karbaripara	83	56	27	74	51	23	0	0	0	9	5	4
Birendra Headmanpara (Ganjoti)	83	68	15	40	33	7	0	0	0	43	35	8
Godachan Karbaripara	84	69	15	75	63	12	0	0	0	9	6	3
Nandalal Karbaripara	36	28	8	24	20	4	0	0	0	12	8	4
Niranjan Karbaripara	64	57	7	63	56	7	0	0	0	1	1	0
Kukichhara*	174	159	15	126	113	13	0	0	0	48	46	2
Akasya Karbaripara	30	28	2	26	24	2	0	0	0	4	4	0
Aralya Karbaripara	45	42	3	44	42	2	0	0	0	1	0	1
Gadadhan Karbaripara	99	89	10	56	47	9	0	0	0	43	42	1
Maddho Dhanpata*	8	8	0	8	8	0	0	0	0	0	0	0
Dajor Para	8	8	0	8	8	0	0	0	0	0	0	0
Naraichhari Reserve Forest*	664	640	24	285	261	24	0	0	0	379	379	0
Dungkaba Chhara	76	71	5	76	71	5	0	0	0	0	0	0
Bgb Camp	378	378	0	0	0	0	0	0	0	378	378	0
Baghaihat	57	52	5	56	51	5	0	0	0	1	1	0
Rijimohn Chhara	47	43	4	47	43	4	0	0	0	0	0	0
Shilchhari	48	47	1	48	47	1	0	0	0	0	0	0
Shamukchhari	58	49	9	58	49	9	0	0	0	0	0	0

Administrative Unit, Location and Community	Total			Agriculture			Industry			Service		
	Total	Male	Female	Total	Male	Female	Total	Male	Female	Total	Male	Female
1	2	3	4	5	6	7	8	9	10	11	12	13
Nunchhari*	940	793	147	810	691	119	2	1	1	128	101	27
Badankumar Karbaripara	42	40	2	42	40	2	0	0	0	0	0	0
Bidyakumar Karbaripara	9	9	0	8	8	0	0	0	0	1	1	0
Chowdhurypara	153	126	27	115	95	20	1	0	1	37	31	6
Indramani Karbaripara	49	44	5	37	35	2	0	0	0	12	9	3
Ketuchandra Karbaripara	114	74	40	96	63	33	0	0	0	18	11	7
Kongsing Kangpara	51	49	2	51	49	2	0	0	0	0	0	0
Nunchhari Dp Para	176	149	27	143	124	19	0	0	0	33	25	8
Shadhankumar Karbaripara	23	21	2	18	17	1	0	0	0	5	4	1
Shurasen Memberpara	90	82	8	85	77	8	0	0	0	5	5	0
Taritkanti Karbaripara	106	91	15	93	80	13	1	1	0	12	10	2
Hiran Kumar K.Para	127	108	19	122	103	19	0	0	0	5	5	0
Sardengchhara*	377	293	84	334	269	65	0	0	0	43	24	19
Bujdhan Karbaripara	30	28	2	30	28	2	0	0	0	0	0	0
Dewanpara	54	37	17	51	36	15	0	0	0	3	1	2
Dharaschandra Karbaripara	30	29	1	30	29	1	0	0	0	0	0	0
Dhananjoy Karbaripara	37	32	5	37	32	5	0	0	0	0	0	0
Tuturusing Karbaripara	130	85	45	92	64	28	0	0	0	38	21	17
Usharam Karbaripara	31	21	10	29	19	10	0	0	0	2	2	0
Kogeya Tuli	65	61	4	65	61	4	0	0	0	0	0	0
<b>Boalkhali Union</b>	<b>6933</b>	<b>5829</b>	<b>1104</b>	<b>2861</b>	<b>2207</b>	<b>654</b>	<b>349</b>	<b>324</b>	<b>25</b>	<b>3723</b>	<b>3298</b>	<b>425</b>
Rural	1472	1262	210	1225	1051	174	6	6	0	241	205	36
Urban	5461	4567	894	1636	1156	480	343	318	25	3482	3093	389
Boalkhali*	5461	4567	894	1636	1156	480	343	318	25	3482	3093	389
Ashwini Mahajanpara	142	111	31	126	98	28	2	2	0	14	11	3
Babupara	167	147	20	44	33	11	1	1	0	122	113	9
Bhagirathpara	59	52	7	40	36	4	1	1	0	18	15	3
Birabahu Karbaripara	39	37	2	35	35	0	0	0	0	4	2	2
Boalkhali Puran Bazar	226	193	33	30	14	16	7	7	0	189	172	17
Chandrajoy Masterpara	167	127	40	110	79	31	1	1	0	56	47	9
Chappapara	99	89	10	27	19	8	0	0	0	72	70	2
Chitta Memberpara	81	70	11	64	54	10	4	4	0	13	12	1
Islam Shibir	43	41	2	3	1	2	0	0	0	40	40	0
Jamtali	372	297	75	84	15	69	1	1	0	287	281	6
Madhya Thanapara	265	211	54	19	9	10	0	0	0	246	202	44
Mukunda Karbaripara	16	16	0	16	16	0	0	0	0	0	0	0
Nilbaran Karbaripara	172	136	36	65	57	8	6	3	3	101	76	25
No.1 Joutha Khamar	73	67	6	38	35	3	0	0	0	35	32	3
No.2 Jouthakhamar	76	63	13	63	52	11	4	4	0	9	7	2
No.3 Joutha Khamarpara	83	64	19	43	28	15	2	2	0	38	34	4
Pajendra Karbaripara	106	88	18	42	32	10	6	5	1	58	51	7
Pashchim Kanthaltali	630	538	92	90	43	47	7	7	0	533	488	45
Pomangpara	116	98	18	28	18	10	1	1	0	87	79	8
Purba Kanthaltali	183	156	27	26	13	13	126	118	8	31	25	6
Purba Thanapara	372	302	70	53	33	20	51	50	1	268	219	49
Purnakumer Karbaripara	85	71	14	73	62	11	2	2	0	10	7	3
Rangipara	36	31	5	36	31	5	0	0	0	0	0	0
Sudhir Memberpara	396	338	58	46	26	20	66	61	5	284	251	33
Suresh Headmanpara	70	58	12	36	28	8	1	1	0	33	29	4
Thana Bazar Area	256	237	19	29	13	16	10	10	0	217	214	3
Thanapara	984	802	182	257	180	77	41	34	7	686	588	98
Tulapara	126	111	15	102	90	12	2	2	0	22	19	3
Upajatiya Sharanarathi												
Punarbasan Shibir	21	16	5	11	6	5	1	1	0	9	9	0
Katarung*	1472	1262	210	1225	1051	174	6	6	0	241	205	36
Babhrubahan Headmanpara	68	58	10	62	54	8	0	0	0	6	4	2
Battalpara	81	71	10	65	55	10	0	0	0	16	16	0
Chandramohan Karbaripara	73	65	8	48	44	4	0	0	0	25	21	4
Dakkhin Katarungchhara	77	62	15	56	47	9	0	0	0	21	15	6
Dakkhin Noukachhara	48	40	8	38	35	3	0	0	0	10	5	5
Karaitalpara	20	19	1	19	18	1	0	0	0	1	1	0
Nilratan Karbaripara	98	85	13	93	81	12	0	0	0	5	4	1
No.1 Jouthakhamar	104	69	35	104	69	35	0	0	0	0	0	0

Administrative Unit, Location and Community	Total			Agriculture			Industry			Service		
	Total	Male	Female	Total	Male	Female	Total	Male	Female	Total	Male	Female
1	2	3	4	5	6	7	8	9	10	11	12	13
No.2 Jouthakhamar	71	57	14	68	54	14	1	1	0	2	2	0
No.3 Jouthakhamer	86	78	8	61	54	7	1	1	0	24	23	1
No.4 Jouthakhamar	90	75	15	68	56	12	0	0	0	22	19	3
Noukachhara Masterpara	112	97	15	106	94	12	0	0	0	6	3	3
Pratishodh Karbaripara	44	35	9	43	35	8	0	0	0	1	0	1
Ramratan Karbaripara	100	95	5	45	42	3	0	0	0	55	53	2
Uttar Chhatak Chharapara	60	49	11	43	34	9	0	0	0	17	15	2
Uttar Katarungchhara	44	39	5	36	33	3	1	1	0	7	5	2
Uttar Noukachhara	107	94	13	100	88	12	0	0	0	7	6	1
Tebangchhara	189	174	15	170	158	12	3	3	0	16	13	3
<b>Dighinala Union</b>	<b>5528</b>	<b>4287</b>	<b>1241</b>	<b>3218</b>	<b>2497</b>	<b>721</b>	<b>155</b>	<b>98</b>	<b>57</b>	<b>2155</b>	<b>1692</b>	<b>463</b>
Rural	5528	4287	1241	3218	2497	721	155	98	57	2155	1692	463
Urban	0	0	0	0	0	0	0	0	0	0	0	0
Dighinala*	5528	4287	1241	3218	2497	721	155	98	57	2155	1692	463
Baghaichhari Kangsajoy Karbaripara	485	388	97	338	266	72	2	1	1	145	121	24
Baghaichhari Baganpara Baghaichhari Dhanurdhar Karbaripara	107	70	37	86	55	31	1	1	0	20	14	6
238	194	44	182	149	33	16	13	3	40	32	8	
Baidyapara	167	108	59	82	55	27	8	3	5	77	50	27
Banchhara Akkhaymani Karbaripara	116	96	20	73	61	12	5	3	2	38	32	6
Banchhara Fanibhushan Karbaripara	39	22	17	25	11	14	1	0	1	13	11	2
Banchhara Jatishchandra Karbaripara	63	55	8	51	47	4	0	0	0	12	8	4
Banchhara Murapara	47	44	3	15	14	1	1	1	0	31	29	2
Baradham	282	219	63	121	102	19	6	5	1	155	112	43
Chinaichhara Tarakmohan Karbaripara	185	143	42	160	123	37	1	1	0	24	19	5
Dakkhin Baradam	148	118	30	77	63	14	5	1	4	66	54	12
Dakkhin Pukurghat	189	111	78	104	59	45	9	5	4	76	47	29
Dakkhin Udal Bagan	43	37	6	37	32	5	1	1	0	5	4	1
Dane Banchhara Ramanirajan Karbaripara	88	74	14	46	38	8	0	0	0	42	36	6
Dane Banchhara Kripananda Karbaripara	45	34	11	26	19	7	0	0	0	19	15	4
Dilchan Karbaripara	84	73	11	70	61	9	0	0	0	14	12	2
Gobinda Karbaripara	146	124	22	122	108	14	2	2	0	22	14	8
Headmanpara	191	147	44	103	70	33	13	12	1	75	65	10
Jaminimohan Karbaripara	97	76	21	75	58	17	3	3	0	19	15	4
Kanthabagan	52	49	3	46	43	3	0	0	0	6	6	0
Madhya Banchhara Hangsadhawaja Karbaripara	73	53	20	41	33	8	0	0	0	32	20	12
Madhya Banchhara Rasikmohan Karbaripara	168	109	59	87	67	20	7	6	1	74	36	38
Madhya Banchhara Satyajit Karbaripara	63	42	21	29	18	11	1	1	0	33	23	10
No.1 Baghaichhari Thalipara	111	86	25	79	66	13	1	1	0	31	19	12
No.1 Noapara	91	74	17	54	44	10	3	2	1	34	28	6
No.2 Baghaichhari	120	112	8	100	94	6	1	1	0	19	17	2
No.2 Noapara	57	47	10	21	16	5	0	0	0	36	31	5
No.2 Baghaichhari(Army Camp, Bgb Camp)	291	288	3	2	0	2	0	0	0	289	288	1
Pablakhali Nandeshwar Karbaripara	110	88	22	74	63	11	10	5	5	26	20	6
Pablakhali Indramani Karbaripara	212	154	58	113	72	41	7	3	4	92	79	13
Ranganpanichhara Chandaramohan Karbaripara	109	81	28	38	22	16	2	1	1	69	58	11
Ranganpanichhara Manindra Karbaripara	129	101	28	66	47	19	3	3	0	60	51	9
Ranganpanichhara Ramchandra Karbaripara	68	46	22	35	25	10	0	0	0	33	21	12
Shankhola Rajanikumar Karbaripara	45	32	13	26	14	12	4	3	1	15	15	0
Shankhola Babhru Karbaripara	184	125	59	95	68	27	8	4	4	81	53	28
Shankhola Lalsing Karbaripara	124	99	25	83	70	13	5	2	3	36	27	9

Administrative Unit, Location and Community	Total			Agriculture			Industry			Service		
	Total	Male	Female	Total	Male	Female	Total	Male	Female	Total	Male	Female
1	2	3	4	5	6	7	8	9	10	11	12	13
Tukka Karbaripara	80	70	10	50	46	4	2	2	0	28	22	6
Udal Bagan	291	249	42	194	169	25	7	5	2	90	75	15
Uttar Banchhara	141	102	39	91	72	19	0	0	0	50	30	20
Uttar Pukurghat	249	147	102	101	57	44	20	7	13	128	83	45
<b>Kabakhali Union</b>	<b>6285</b>	<b>5532</b>	<b>753</b>	<b>2956</b>	<b>2444</b>	<b>512</b>	<b>339</b>	<b>315</b>	<b>24</b>	<b>2990</b>	<b>2773</b>	<b>217</b>
Rural	5243	4490	753	2956	2444	512	339	315	24	1948	1731	217
Urban	1042	1042	0	0	0	0	0	0	0	1042	1042	0
Kabakhali*	3388	3089	299	1221	1013	208	183	176	7	1984	1900	84
Cantonment Area	1042	1042	0	0	0	0	0	0	0	1042	1042	0
Dakkhin Hutchinsonpur	251	214	37	131	106	25	9	9	0	111	99	12
Durga Karbaripara	54	51	3	45	43	2	0	0	0	9	8	1
Hazachhara Jorabridge	144	130	14	143	130	13	0	0	0	1	0	1
Headmanpara	252	206	46	74	49	25	5	5	0	173	152	21
Islampur	208	171	37	74	43	31	42	42	0	92	86	6
Jamburapara	85	75	10	79	70	9	0	0	0	6	5	1
Joykumar Karbaripara	187	157	30	59	39	20	19	18	1	109	100	9
Kangerima Chhara	78	68	10	62	53	9	3	3	0	13	12	1
Kriparanjan Karbaripara	64	57	7	54	48	6	0	0	0	10	9	1
Muslimpara	301	265	36	57	38	19	61	58	3	183	169	14
Nabagram Alinagar	49	41	8	5	1	4	2	2	0	42	38	4
Noapara	68	66	2	66	65	1	0	0	0	2	1	1
Purba Hutchinsonpur	82	74	8	52	46	6	3	3	0	27	25	2
Ranashova Karbaripara	39	34	5	37	33	4	0	0	0	2	1	1
Reserve Chhara	71	63	8	70	63	7	0	0	0	1	0	1
Shukna Banshdaba Karbaripara	15	13	2	14	12	2	0	0	0	1	1	0
Shukna Chharapara	62	57	5	59	55	4	0	0	0	3	2	1
Uttar Hutchinsonpur	311	282	29	115	96	19	39	36	3	157	150	7
Nalkata	25	23	2	25	23	2	0	0	0	0	0	0
Pablakhali*	2267	1907	360	1208	974	234	145	129	16	914	804	110
Battalpara	76	70	6	59	56	3	4	4	0	13	10	3
Dajarapara	43	39	4	41	37	4	0	0	0	2	2	0
Dakkhin Milanpur	453	390	63	104	62	42	62	59	3	287	269	18
Gubjoy Karbaripara	71	66	5	68	63	5	0	0	0	3	3	0
Kripapur	361	301	60	261	222	39	9	8	1	91	71	20
Nalkata Chharapara	49	42	7	47	41	6	0	0	0	2	1	1
Narikel Baganpara	107	86	21	66	58	8	9	3	6	32	25	7
Pashchim Shantipur	89	79	10	57	53	4	0	0	0	32	26	6
Purba Shantipur	143	112	31	102	84	18	6	4	2	35	24	11
Rasyamani Karbaripara	85	76	9	77	71	6	1	1	0	7	4	3
Shibbaripara	8	7	1	7	6	1	0	0	0	1	1	0
Uttar Milanpur	782	639	143	319	221	98	54	50	4	409	368	41
Tarabania*	630	536	94	527	457	70	11	10	1	92	69	23
Bhitar Tarabania	70	60	10	68	59	9	0	0	0	2	1	1
Dakkhin Tarabania	120	91	29	90	73	17	2	1	1	28	17	11
Duluchhari	151	132	19	130	115	15	0	0	0	21	17	4
Khalkulpara	66	59	7	52	48	4	1	1	0	13	10	3
Madhya Bhitapara	17	17	0	13	13	0	0	0	0	4	4	0
Pagujya Chharipara	10	6	4	9	5	4	0	0	0	1	1	0
Pashchim Khetrapur	29	24	5	29	24	5	0	0	0	0	0	0
Rebati Karbaripara	148	129	19	118	103	15	8	8	0	22	18	4
Uttar Tarabania	19	18	1	18	17	1	0	0	0	1	1	0
<b>Merung Union</b>	<b>14749</b>	<b>12401</b>	<b>2348</b>	<b>8738</b>	<b>7008</b>	<b>1730</b>	<b>519</b>	<b>479</b>	<b>40</b>	<b>5492</b>	<b>4914</b>	<b>578</b>
Rural	11639	9753	1886	6942	5563	1379	435	398	37	4262	3792	470
Urban	3110	2648	462	1796	1445	351	84	81	3	1230	1122	108
Bara Hazachhara*	722	660	62	583	528	55	5	4	1	134	128	6
4 Kiloprisikhon Tila	110	103	7	13	8	5	0	0	0	97	95	2
Badalchhari	62	58	4	62	58	4	0	0	0	0	0	0
Chahabachhara	10	9	1	10	9	1	0	0	0	0	0	0
Bajapata Chhari	97	87	10	96	86	10	0	0	0	1	1	0
Kanggarima Chhara	65	55	10	58	49	9	4	3	1	3	3	0
Dhanama Chhara	81	73	8	80	72	8	0	0	0	1	1	0
Panchhari Netrajoy Karbaripara	223	204	19	192	177	15	1	1	0	30	26	4



Administrative Unit, Location and Community	Total			Agriculture			Industry			Service		
	Total	Male	Female	Total	Male	Female	Total	Male	Female	Total	Male	Female
1	2	3	4	5	6	7	8	9	10	11	12	13
Pravati Karbaripara	34	32	2	33	31	2	0	0	0	1	1	0
Talchhari	40	39	1	39	38	1	0	0	0	1	1	0
Bara Merung*	7869	6407	1462	3658	2652	1006	399	369	30	3812	3386	426
Anathashram	280	231	49	69	34	35	43	41	2	168	156	12
B Bariapara	83	72	11	42	33	9	0	0	0	41	39	2
Bancha Marang	310	253	57	197	149	48	6	0	6	107	104	3
Bara Merang Ansarcamp.	305	276	29	151	123	28	11	11	0	143	142	1
Belchhari Kalachan												
Mahajanpara	465	384	81	192	154	38	10	10	0	263	220	43
Betchhari Bibhuti Karbaripara	761	600	161	327	228	99	58	51	7	376	321	55
Bhairafa Mukh	34	27	7	17	12	5	2	2	0	15	13	2
Bhairafa Nayapara	138	119	19	87	72	15	2	2	0	49	45	4
Bhairafa Rubber Prkalpa	88	75	13	26	19	7	0	0	0	62	56	6
Bhairafapara	85	52	33	76	47	29	2	2	0	7	3	4
Bindu Baruapara	53	46	7	4	0	4	4	4	0	45	42	3
Bishnu Karbaripara	38	32	6	10	8	2	4	3	1	24	21	3
Chouddagram	543	462	81	268	213	55	23	21	2	252	228	24
Dakkhin Rasiknagar	356	311	45	116	89	27	27	24	3	213	198	15
Gulchhari	113	108	5	100	95	5	0	0	0	13	13	0
Gulchhari para	172	134	38	78	62	16	2	1	1	92	71	21
Hajapara	318	193	125	300	179	121	3	2	1	15	12	3
Jalbanda	280	237	43	252	210	42	16	16	0	12	11	1
Jamtali Bangalipara	324	276	48	110	75	35	18	18	0	196	183	13
Jagannathpara	84	70	14	14	6	8	0	0	0	70	64	6
Kalidas Karbaripara	63	54	9	32	26	6	0	0	0	31	28	3
Madhya Boalkhali	364	279	85	102	38	64	0	0	0	262	241	21
Madhya Betchhari	523	441	82	198	147	51	56	53	3	269	241	28
Mayafapara Harikumur												
Mahajanpara	111	93	18	61	51	10	0	0	0	50	42	8
Milan Karbaripara	106	77	29	52	34	18	0	0	0	54	43	11
Naymile Tapan Karbaripara	182	156	26	46	31	15	1	1	0	135	124	11
Rathichandra Karbaripara	99	86	13	64	55	9	1	1	0	34	30	4
Ratnamohan Karbaripara	93	70	23	12	6	6	0	0	0	81	64	17
Shadhanmani Karbaripara	95	85	10	54	45	9	5	5	0	36	35	1
Shanti Lakkhipur	306	224	82	114	82	32	2	2	0	190	140	50
Sudhir Memberpara	175	133	42	56	42	14	2	1	1	117	90	27
Taidu Chhara / Taidu Chhara	118	87	31	93	67	26	1	1	0	24	19	5
Taracharan Karbaripara	103	96	7	74	68	6	3	3	0	26	25	1
Uttar Rasiknagar Armed Police												
Camp	277	219	58	145	87	58	37	37	0	95	95	0
Uttar Rasiknagar	424	349	75	119	65	54	60	57	3	245	227	18
Chhota Hazachhara*	763	674	89	683	598	85	8	8	0	72	68	4
Angada Masterpara	40	36	4	38	35	3	0	0	0	2	1	1
Babanya Karbaripara	164	148	16	150	135	15	0	0	0	14	13	1
Birabahu Headmanpara	86	75	11	83	73	10	1	1	0	2	1	1
Chhota Hazachharapara	244	214	30	184	155	29	7	7	0	53	52	1
Hazachharapara	70	62	8	70	62	8	0	0	0	0	0	0
Joyantabikash Karbaripara	57	46	11	57	46	11	0	0	0	0	0	0
Pagujyachhari	46	40	6	46	40	6	0	0	0	0	0	0
Pradipchandra Karbaripara	56	53	3	55	52	3	0	0	0	1	1	0
Chhota Merung*	3110	2648	462	1796	1445	351	84	81	3	1230	1122	108
Angla Mahajanpara	58	54	4	49	46	3	0	0	0	9	8	1
Bhuiyanchhara	130	99	31	119	88	31	0	0	0	11	11	0
Bhuvanmohan Karbaripara												
(Lambachhara)	103	94	9	76	68	8	8	8	0	19	18	1
Bipin Karbaripara	859	745	114	181	121	60	25	24	1	653	600	53
Birendara Karbaripara	34	29	5	34	29	5	0	0	0	0	0	0
Buda Chhara	29	28	1	25	24	1	0	0	0	4	4	0
Fulchan Karbaripara	257	238	19	131	116	15	32	32	0	94	90	4
Gunadhar Karbaripara	92	82	10	76	67	9	0	0	0	16	15	1
Khirendra Karbaripara	37	34	3	34	32	2	0	0	0	3	2	1
Kinachan Karbaripara	110	99	11	52	42	10	0	0	0	58	57	1
Lakhibikash Karbaripara	21	18	3	21	18	3	0	0	0	0	0	0
Merungpara	94	81	13	80	68	12	4	4	0	10	9	1

Administrative Unit, Location and Community	Total			Agriculture			Industry			Service		
	Total	Male	Female	Total	Male	Female	Total	Male	Female	Total	Male	Female
1	2	3	4	5	6	7	8	9	10	11	12	13
Muratimohan Karbaripara	148	84	64	141	80	61	4	2	2	3	2	1
Nirmalchandra Karbaripara	79	61	18	68	52	16	0	0	0	11	9	2
No.1 Joutha Khamar	23	17	6	19	14	5	0	0	0	4	3	1
No.2 Joutha Khamar	17	12	5	12	10	2	0	0	0	5	2	3
No.3 Joutha Khamar	50	37	13	36	24	12	0	0	0	14	13	1
Purnachandra Karbaripara	48	36	12	33	26	7	0	0	0	15	10	5
Ranyapara	53	41	12	51	39	12	2	2	0	0	0	0
Shibanga Karbaripara (Chamelichhara)	58	50	8	57	49	8	0	0	0	1	1	0
Sobahanpur	578	503	75	287	244	43	9	9	0	282	250	32
Surajoy Karbaripara	154	140	14	146	132	14	0	0	0	8	8	0
Sushil Headmanpara	78	66	12	68	56	12	0	0	0	10	10	0
Rengkajya*	2285	2012	273	2018	1785	233	23	17	6	244	210	34
Bara Kangrakhaiya	71	65	6	66	61	5	0	0	0	5	4	1
Bichitra Karbaripara	65	61	4	62	58	4	0	0	0	3	3	0
Changra Chharipara	53	44	9	38	31	7	0	0	0	15	13	2
Chhota Kangraria	74	67	7	71	64	7	0	0	0	3	3	0
Dakkhin Rengkajya	170	137	33	153	120	33	0	0	0	17	17	0
Dane Atarakchhara	43	36	7	35	30	5	0	0	0	8	6	2
Dayamohan Karbaripara	41	36	5	40	35	5	0	0	0	1	1	0
Dinanath Karbaripara	135	127	8	131	123	8	1	1	0	3	3	0
Indrajoy Karbaripara	96	86	10	91	82	9	4	3	1	1	1	0
Joyantamohan Karbaripara	47	42	5	44	39	5	1	1	0	2	2	0
Joykumar Karbaripara( Bagapara)	207	177	30	187	161	26	1	1	0	19	15	4
Kabalya Karbaripara	8	8	0	8	8	0	0	0	0	0	0	0
Kamalkrishna Karbaripara	14	11	3	12	9	3	0	0	0	2	2	0
Mahanta Headmanpara	152	144	8	126	120	6	0	0	0	26	24	2
Maner Manush	29	27	2	29	27	2	0	0	0	0	0	0
Manikchandra Karbaripara	79	66	13	65	54	11	0	0	0	14	12	2
Nagajya Karbaripara	22	22	0	19	19	0	0	0	0	3	3	0
Nala Karbaripara	32	30	2	32	30	2	0	0	0	0	0	0
Natunchandra Karbaripara	38	33	5	33	28	5	0	0	0	5	5	0
Niradmohan Karbaripara	33	32	1	33	32	1	0	0	0	0	0	0
Pagla Mahajanpara	43	39	4	43	39	4	0	0	0	0	0	0
Pravat Karbaripara	145	122	23	123	105	18	3	3	0	19	14	5
Rangkumar Karbaripara	29	23	6	29	23	6	0	0	0	0	0	0
Ranjanmani Karbaripar	148	131	17	130	117	13	11	7	4	7	7	0
Rasulpur	92	78	14	39	31	8	1	1	0	52	46	6
Sukshanti Karbaripara	122	100	22	101	84	17	0	0	0	21	16	5
Surendra Karbaripara	138	124	14	129	120	9	1	0	1	8	4	4
Swarnakumar Karbaripara	98	92	6	93	87	6	0	0	0	5	5	0
Upendra Karbaripara	61	52	9	56	48	8	0	0	0	5	4	1
<b>Guimara Upazila</b>	<b>17140</b>	<b>13574</b>	<b>3566</b>	<b>10846</b>	<b>8079</b>	<b>2767</b>	<b>739</b>	<b>671</b>	<b>68</b>	<b>5555</b>	<b>4824</b>	<b>731</b>
Rural	13667	10842	2825	9345	7080	2265	568	519	49	3754	3243	511
Urban	3473	2732	741	1501	999	502	171	152	19	1801	1581	220
<b>Guimara Union</b>	<b>5402</b>	<b>4341</b>	<b>1061</b>	<b>2923</b>	<b>2201</b>	<b>722</b>	<b>253</b>	<b>222</b>	<b>31</b>	<b>2226</b>	<b>1918</b>	<b>308</b>
Rural	1929	1609	320	1422	1202	220	82	70	12	425	337	88
Urban	3473	2732	741	1501	999	502	171	152	19	1801	1581	220
Bailyachhari*	563	465	98	314	255	59	39	32	7	210	178	32
Arbaripara	41	36	5	39	34	5	0	0	0	2	2	0
Chailhaprue Karbaripara	24	21	3	22	21	1	1	0	1	1	0	1
Chhankhalapara	45	39	6	12	7	5	1	1	0	32	31	1
Dhaliapara	17	14	3	2	0	2	0	0	0	15	14	1
Gaibingsapara	17	14	3	3	1	2	0	0	0	14	13	1
Jarichandrapara	51	40	11	30	25	5	4	3	1	17	12	5
Jumia Punarbasan	50	43	7	5	2	3	0	0	0	45	41	4
Mairungpara	32	25	7	19	12	7	0	0	0	13	13	0
Narayanpara	25	21	4	18	15	3	2	2	0	5	4	1
No.2 Bailyachhari Rubber Prakalpa Gram	66	56	10	47	38	9	11	11	0	8	7	1
No.3 Bailyachhari Rubber Prakalpa Gram	82	63	19	41	34	7	11	7	4	30	22	8
Prakritaranjanpara	12	10	2	10	9	1	0	0	0	2	1	1

Administrative Unit, Location and Community	Total			Agriculture			Industry			Service		
	Total	Male	Female	Total	Male	Female	Total	Male	Female	Total	Male	Female
1	2	3	4	5	6	7	8	9	10	11	12	13
1no.Bailyachhari Rubber												
Prakalpa Gram	57	50	7	44	40	4	8	7	1	5	3	2
Sadhupara	7	5	2	3	2	1	1	1	0	3	2	1
Schoolpara	37	28	9	19	15	4	0	0	0	18	13	5
Chhaduyapara*	327	269	58	209	176	33	18	16	2	100	77	23
Anu Miapara	111	85	26	20	13	7	9	8	1	82	64	18
Indramanipara	115	104	11	114	104	10	0	0	0	1	0	1
Kamindra Karbaripara	44	36	8	29	23	6	6	5	1	9	8	1
Rabindra Karbaripara	35	28	7	26	21	5	3	3	0	6	4	2
Thalipara	22	16	6	20	15	5	0	0	0	2	1	1
Guimara*	3473	2732	741	1501	999	502	171	152	19	1801	1581	220
Baktapara	54	52	2	46	44	2	1	1	0	7	7	0
Barathalipara	29	18	11	24	16	8	0	0	0	5	2	3
Budangpara	163	136	27	69	50	19	9	7	2	85	79	6
Daktartila	411	335	76	70	26	44	9	8	1	332	301	31
Darjilingtila	167	132	35	12	3	9	17	13	4	138	116	22
Dewanpara	460	312	148	376	249	127	20	16	4	64	47	17
Dp Para	170	123	47	129	96	33	2	1	1	39	26	13
Guimara Bazarpara	343	303	40	38	25	13	15	15	0	290	263	27
Hajachhara	101	89	12	54	43	11	13	13	0	34	33	1
Headmanpara	94	78	16	40	32	8	1	1	0	53	45	8
Jamadarpara	78	62	16	22	11	11	34	31	3	22	20	2
Kabutarchhara	142	106	36	63	36	27	0	0	0	79	70	9
Kalapara	18	15	3	17	15	2	0	0	0	1	0	1
Kumuja Para	38	33	5	35	31	4	0	0	0	3	2	1
Kuntichandra Karbaripara	110	84	26	71	52	19	11	9	2	28	23	5
Kyamrongpara	21	20	1	1	1	0	0	0	0	20	19	1
Lunduiyapara	360	298	62	119	75	44	19	19	0	222	204	18
Masterpara	117	58	59	94	45	49	0	0	0	23	13	10
Memberpara	94	80	14	8	1	7	0	0	0	86	79	7
Mahinya Karbaripara	113	97	16	59	49	10	0	0	0	54	48	6
Muslimpara	159	130	29	30	18	12	2	2	0	127	110	17
Pashchim Jouthakhamar	51	43	8	36	30	6	5	5	0	10	8	2
Purba Jouthakhamar	35	28	7	14	13	1	0	0	0	21	15	6
Renuchhara	60	51	9	9	3	6	7	7	0	44	41	3
Tarachanpara	85	49	36	65	35	30	6	4	2	14	10	4
Taimatai*	1039	875	164	899	771	128	25	22	3	115	82	33
Bangkumarpara	17	15	2	17	15	2	0	0	0	0	0	0
Chhatipara	12	11	1	12	11	1	0	0	0	0	0	0
Dewanpara	138	118	20	112	96	16	11	11	0	15	11	4
Dhanirampara	87	82	5	84	79	5	1	1	0	2	2	0
Guimarapara	27	24	3	27	24	3	0	0	0	0	0	0
Joykumar Memberpara	20	17	3	19	16	3	0	0	0	1	1	0
Kalapara	19	19	0	19	19	0	0	0	0	0	0	0
Khagrpara	44	35	9	35	28	7	9	7	2	0	0	0
Kongja Aung Chowdhurypara	93	75	18	92	75	17	1	0	1	0	0	0
Kyamrongpara	62	55	7	62	55	7	0	0	0	0	0	0
Mahinna Karbaripara	87	58	29	63	49	14	0	0	0	24	9	15
Masterpara	20	18	2	18	18	0	0	0	0	2	0	2
Natun Purindrapara	2	2	0	2	2	0	0	0	0	0	0	0
Niaong Singpara	23	17	6	22	16	6	0	0	0	1	1	0
Noapara	20	19	1	19	18	1	0	0	0	1	1	0
Pancha Masterpara	5	5	0	3	3	0	0	0	0	2	2	0
Ramanipara	18	17	1	18	17	1	0	0	0	0	0	0
Reserve Chandrapara	19	18	1	17	16	1	0	0	0	2	2	0
Rupairam Headmanpara	22	19	3	13	12	1	0	0	0	9	7	2
Taimatai Rubber Project- 2	107	82	25	96	72	24	1	1	0	10	9	1
Taimatai Rubber Project- 3	42	34	8	10	2	8	2	2	0	30	30	0
Taimatai Rubber Project-1	83	70	13	68	64	4	0	0	0	15	6	9
Taimataipara	72	65	7	71	64	7	0	0	0	1	1	0
<b>Hafchhari Union</b>	<b>8591</b>	<b>6819</b>	<b>1772</b>	<b>5510</b>	<b>4099</b>	<b>1411</b>	<b>379</b>	<b>346</b>	<b>33</b>	<b>2702</b>	<b>2374</b>	<b>328</b>
Rural	8591	6819	1772	5510	4099	1411	379	346	33	2702	2374	328
Urban	0	0	0	0	0	0	0	0	0	0	0	0

Administrative Unit, Location and Community	Total			Agriculture			Industry			Service		
	Total	Male	Female	Total	Male	Female	Total	Male	Female	Total	Male	Female
1	2	3	4	5	6	7	8	9	10	11	12	13
Bara Pilak*	2459	2047	412	1065	817	248	139	128	11	1255	1102	153
Amtalipara	264	199	65	142	108	34	18	16	2	104	75	29
Baishnabpara	85	49	36	15	12	3	0	0	0	70	37	33
Bara Pilak Muslimpara	594	528	66	332	288	44	26	25	1	236	215	21
Chaindamunipara	60	52	8	40	35	5	8	5	3	12	12	0
Chhankholapara	14	11	3	12	9	3	2	2	0	0	0	0
Hajipara	470	432	38	92	68	24	43	41	2	335	323	12
Pajatilapara	347	298	49	51	34	17	7	7	0	289	257	32
Pashchim Bara Pilak	270	219	51	118	74	44	11	9	2	141	136	5
Patharchhara Chakmapara	66	57	9	48	41	7	6	6	0	12	10	2
Riaungmarangpara	103	56	47	97	53	44	1	1	0	5	2	3
Sainggulipara	88	71	17	58	45	13	14	13	1	16	13	3
Shikhangpara	64	55	9	57	49	8	3	3	0	4	3	1
Thubakpara	34	20	14	3	1	2	0	0	0	31	19	12
Baraitali*	849	601	248	784	545	239	18	15	3	47	41	6
Baraitalipara	156	93	63	137	78	59	9	6	3	10	9	1
Chhenggulipara	178	119	59	155	98	57	9	9	0	14	12	2
Dolchharipara	37	28	9	36	27	9	0	0	0	1	1	0
Kukichharipara	147	127	20	134	116	18	0	0	0	13	11	2
Maniram Tripurapara	26	24	2	26	24	2	0	0	0	0	0	0
Nishi Karbaripara	79	60	19	77	59	18	0	0	0	2	1	1
Noapara	26	21	5	22	17	5	0	0	0	4	4	0
Prabeshpara	42	34	8	42	34	8	0	0	0	0	0	0
Subalchandrapara	14	11	3	14	11	3	0	0	0	0	0	0
Taindongpara	109	60	49	107	58	49	0	0	0	2	2	0
Taruni Karbaripara	35	24	11	34	23	11	0	0	0	1	1	0
Hafchhari*	2753	2312	441	1711	1356	355	93	86	7	949	870	79
Chhota Hafchharipara	95	86	9	91	83	8	1	1	0	3	2	1
Chhota Kalapanipara	36	33	3	26	25	1	10	8	2	0	0	0
Chhota Pilakpara	13	12	1	13	12	1	0	0	0	0	0	0
Hafchharipara	361	317	44	226	190	36	6	5	1	129	122	7
Hatimurapara	364	317	47	280	240	40	8	7	1	76	70	6
Jaliapara	671	580	91	110	61	49	43	41	2	518	478	40
Kalapani Bangalipara	210	186	24	77	59	18	8	8	0	125	119	6
Kalapanipara	149	104	45	124	83	41	4	4	0	21	17	4
Madhyam Hafchharipara	118	98	20	111	91	20	2	2	0	5	5	0
Patharchhara Marmapara	135	92	43	109	69	40	3	3	0	23	20	3
Patharchhara Chakmapara	115	71	44	111	67	44	0	0	0	4	4	0
Remrapara	110	89	21	91	75	16	1	1	0	18	13	5
Riaung Marampara	72	57	15	55	47	8	1	0	1	16	10	6
Shatghar Tilapara	66	58	8	56	48	8	0	0	0	10	10	0
Wakchharipara	114	102	12	113	102	11	0	0	0	1	0	1
Natun Para	124	110	14	118	104	14	6	6	0	0	0	0
Lubre Maram*	943	712	231	541	388	153	105	95	10	297	229	68
Baidyapara	66	57	9	55	48	7	2	1	1	9	8	1
Bara Thalipara	65	57	8	44	39	5	3	3	0	18	15	3
Chairmanpara	35	24	11	17	8	9	1	1	0	17	15	2
Hajipara	104	82	22	79	57	22	1	1	0	24	24	0
Headmanpara	108	68	40	46	26	20	7	7	0	55	35	20
Kumaijyapara	8	4	4	8	4	4	0	0	0	0	0	0
Lubrepara	183	139	44	41	29	12	54	48	6	88	62	26
Madhya Bara Thalipara	8	5	3	7	5	2	0	0	0	1	0	1
Mag Baidyapara	49	44	5	43	39	4	4	3	1	2	2	0
Mangtu Karbaripara	43	28	15	24	13	11	8	7	1	11	8	3
Naikkapara	68	44	24	67	43	24	0	0	0	1	1	0
Natunpara	152	124	28	59	44	15	24	23	1	69	57	12
Paingdongpara	30	20	10	30	20	10	0	0	0	0	0	0
Thoaungri Karbaripara	24	16	8	21	13	8	1	1	0	2	2	0
Nakrai*	710	401	309	673	369	304	6	4	2	31	28	3
Batyapara	43	27	16	30	18	12	6	4	2	7	5	2
Nakraipara	295	146	149	294	145	149	0	0	0	1	1	0
Prabeh Chandrapara	41	23	18	41	23	18	0	0	0	0	0	0

Administrative Unit, Location and Community	Total			Agriculture			Industry			Service		
	Total	Male	Female	Total	Male	Female	Total	Male	Female	Total	Male	Female
1	2	3	4	5	6	7	8	9	10	11	12	13
Sindukchhari Mukhpara	247	164	83	224	142	82	0	0	0	23	22	1
Subalchandrapara	84	41	43	84	41	43	0	0	0	0	0	0
Taikarma*	877	746	131	736	624	112	18	18	0	123	104	19
Baraitalipara	121	96	25	121	96	25	0	0	0	0	0	0
Chhankholapara	161	124	37	155	123	32	0	0	0	6	1	5
Chhota Pilakpara	41	36	5	39	35	4	0	0	0	2	1	1
Ferkumarpara	92	83	9	90	81	9	0	0	0	2	2	0
Kachubantipara	14	13	1	12	11	1	0	0	0	2	2	0
Rajendra Memberpara	129	113	16	119	106	13	2	2	0	8	5	3
Saludangpara	26	21	5	23	18	5	2	2	0	1	1	0
Sonaram Karbaripara	35	31	4	34	30	4	0	0	0	1	1	0
Taikarma Bangalipara	136	121	15	57	46	11	14	14	0	65	61	4
Taikarmapara	122	108	14	86	78	8	0	0	0	36	30	6
<b>Sindukchhari Union</b>	<b>3147</b>	<b>2414</b>	<b>733</b>	<b>2413</b>	<b>1779</b>	<b>634</b>	<b>107</b>	<b>103</b>	<b>4</b>	<b>627</b>	<b>532</b>	<b>95</b>
Rural	3147	2414	733	2413	1779	634	107	103	4	627	532	95
Urban	0	0	0	0	0	0	0	0	0	0	0	0
Debalchhari*	976	717	259	783	556	227	49	46	3	144	115	29
Baganbari	55	46	9	46	40	6	2	2	0	7	4	3
Banshpara	75	59	16	41	30	11	9	9	0	25	20	5
Baraichhari Chakmapara	91	49	42	91	49	42	0	0	0	0	0	0
Baruichharipara	57	31	26	56	30	26	0	0	0	1	1	0
Chairmanpara	56	43	13	44	32	12	8	7	1	4	4	0
Chakmapara	40	29	11	32	23	9	1	1	0	7	5	2
Chhota Pilakpara	46	35	11	46	35	11	0	0	0	0	0	0
Debalchhari	82	70	12	24	20	4	18	17	1	40	33	7
Debalchhari Bazarpara	31	24	7	22	17	5	0	0	0	9	7	2
Dhurungpara	53	40	13	49	38	11	0	0	0	4	2	2
Gariachhari Camppara	26	24	2	26	24	2	0	0	0	0	0	0
Lichubagan	58	54	4	34	32	2	2	2	0	22	20	2
Mahajanpara	23	19	4	9	8	1	1	1	0	13	10	3
Manachharipara	50	42	8	44	36	8	2	2	0	4	4	0
Nakabaipara	99	52	47	95	50	45	1	1	0	3	1	2
Pashchim Baraichhari	30	22	8	28	22	6	1	0	1	1	0	1
Purba Dhurungpara	40	33	7	36	29	7	2	2	0	2	2	0
Singhapara	64	45	19	60	41	19	2	2	0	2	2	0
Goichhari*	581	418	163	509	354	155	14	14	0	58	50	8
Akbari Panchharipara	56	27	29	56	27	29	0	0	0	0	0	0
Akbaripara	78	40	38	75	38	37	0	0	0	3	2	1
Chonggra Chharipara	35	32	3	35	32	3	0	0	0	0	0	0
Gariachharipara	73	64	9	54	45	9	12	12	0	7	7	0
Goichhari	81	64	17	55	42	13	0	0	0	26	22	4
Goichhari Bazarpara	47	39	8	32	25	7	2	2	0	13	12	1
Kalachharipara	22	19	3	20	18	2	0	0	0	2	1	1
Lambachharapara	31	24	7	28	22	6	0	0	0	3	2	1
Mechyupara	78	47	31	78	47	31	0	0	0	0	0	0
Puratan Gariachharipara	19	19	0	16	16	0	0	0	0	3	3	0
Purba Gariachhari	29	27	2	29	27	2	0	0	0	0	0	0
Sagalachharipara	32	16	16	31	15	16	0	0	0	1	1	0
Sindukchhari*	1397	1151	246	933	745	188	44	43	1	420	363	57
Camppara	194	190	4	10	9	1	6	6	0	178	175	3
Chhota Murapara	116	61	55	115	60	55	0	0	0	1	1	0
Jagannathpara	82	76	6	75	71	4	0	0	0	7	5	2
Manajoy Karbaripara	109	95	14	102	90	12	0	0	0	7	5	2
Murapara	85	54	31	80	51	29	0	0	0	5	3	2
Nakraipara	44	39	5	23	20	3	8	8	0	13	11	2
Natun Murapara	79	68	11	75	64	11	0	0	0	4	4	0
Natunpara	153	106	47	79	58	21	1	1	0	73	47	26
Pankhimura	56	53	3	55	52	3	0	0	0	1	1	0
Ramgopalpara	40	36	4	30	26	4	0	0	0	10	10	0
Rathi Mahajanpara	15	13	2	12	11	1	0	0	0	3	2	1
Roazapara	38	32	6	33	28	5	1	1	0	4	3	1
Sindukchhari Bazarpara	148	126	22	64	56	8	17	16	1	67	54	13

Administrative Unit, Location and Community	Total			Agriculture			Industry			Service		
	Total	Male	Female	Total	Male	Female	Total	Male	Female	Total	Male	Female
1	2	3	4	5	6	7	8	9	10	11	12	13
Sindukchhari Guchchhagram	79	74	5	54	50	4	1	1	0	24	23	1
Sindukchhari Mukhpara	31	28	3	24	21	3	4	4	0	3	3	0
Sukanta Mahajanpara	59	42	17	37	24	13	5	5	0	17	13	4
Thandachhari	69	58	11	65	54	11	1	1	0	3	3	0
Tindukchhari*	193	128	65	188	124	64	0	0	0	5	4	1
Badalghat	111	55	56	111	55	56	0	0	0	0	0	0
Tindukchhari	27	23	4	25	22	3	0	0	0	2	1	1
Tindukchhari Mukhpara	55	50	5	52	47	5	0	0	0	3	3	0
<b>Khagrachhari Sadar Upazila</b>	<b>45817</b>	<b>37663</b>	<b>8154</b>	<b>17041</b>	<b>13203</b>	<b>3838</b>	<b>2487</b>	<b>2290</b>	<b>197</b>	<b>26289</b>	<b>22170</b>	<b>4119</b>
Rural	21403	17253	4150	12890	10028	2862	867	765	102	7646	6460	1186
Urban	24414	20410	4004	4151	3175	976	1620	1525	95	18643	15710	2933
<b>Khagrachhari Paurashava</b>	<b>19522</b>	<b>16661</b>	<b>2861</b>	<b>829</b>	<b>745</b>	<b>84</b>	<b>1545</b>	<b>1458</b>	<b>87</b>	<b>17148</b>	<b>14458</b>	<b>2690</b>
<b>Ward No. 01</b>	<b>2176</b>	<b>1723</b>	<b>453</b>	<b>126</b>	<b>109</b>	<b>17</b>	<b>155</b>	<b>132</b>	<b>23</b>	<b>1895</b>	<b>1482</b>	<b>413</b>
Bangalkati (Part)*	2176	1723	453	126	109	17	155	132	23	1895	1482	413
Ananta Masterpara	119	79	40	10	9	1	7	6	1	102	64	38
Bgb Camp Area Sector H/Q	497	485	12	0	0	0	0	0	0	497	485	12
Dakkhin Khabang Paria	407	306	101	44	38	6	8	6	2	355	262	93
Latu Miapara	34	32	2	0	0	0	13	13	0	21	19	2
Pashchim Narankhaiya	233	154	79	18	16	2	21	16	5	194	122	72
Singinala	304	258	46	21	16	5	50	47	3	233	195	38
Swanirvar Bazar	8	5	3	0	0	0	1	1	0	7	4	3
Upalipara	134	85	49	2	2	0	0	0	0	132	83	49
Uttar Khabang Paria	440	319	121	31	28	3	55	43	12	354	248	106
<b>Ward No. 02</b>	<b>3128</b>	<b>2848</b>	<b>280</b>	<b>115</b>	<b>101</b>	<b>14</b>	<b>425</b>	<b>400</b>	<b>25</b>	<b>2588</b>	<b>2347</b>	<b>241</b>
Bangalkati (Part)*	3128	2848	280	115	101	14	425	400	25	2588	2347	241
College Gate Elaka	124	120	4	5	4	1	79	78	1	40	38	2
Collegepara	76	48	28	4	4	0	2	2	0	70	42	28
Forest Aera	16	16	0	0	0	0	0	0	0	16	16	0
Greater Comillatila	627	552	75	41	29	12	157	146	11	429	377	52
Khejur Bagan	82	65	17	2	2	0	6	4	2	74	59	15
Mahammadpur	294	271	23	35	35	0	45	45	0	214	191	23
Purba Narankhaiya	97	64	33	1	1	0	15	8	7	81	55	26
Sabujbag	592	533	59	16	15	1	108	104	4	468	414	54
Kadertila	61	53	8	0	0	0	2	2	0	59	51	8
Talukdarpara	117	103	14	8	8	0	4	4	0	105	91	14
Cantonment Area	1042	1023	19	3	3	0	7	7	0	1032	1013	19
<b>Ward No. 03</b>	<b>2545</b>	<b>2295</b>	<b>250</b>	<b>107</b>	<b>99</b>	<b>8</b>	<b>132</b>	<b>123</b>	<b>9</b>	<b>2306</b>	<b>2073</b>	<b>233</b>
Bangalkati (Part)*	2545	2295	250	107	99	8	132	123	9	2306	2073	233
Arambag	542	484	58	1	1	0	4	2	2	537	481	56
Bus Terminal Elaka	40	40	0	1	1	0	9	9	0	30	30	0
Muslimpara	585	535	50	13	12	1	27	21	6	545	502	43
Pashchim Mahajanpara	195	154	41	0	0	0	14	13	1	181	141	40
Shabda Miapara	424	399	25	29	25	4	11	11	0	384	363	21
Shantinagar	759	683	76	63	60	3	67	67	0	629	556	73
<b>Ward No. 04</b>	<b>1391</b>	<b>1166</b>	<b>225</b>	<b>17</b>	<b>15</b>	<b>2</b>	<b>104</b>	<b>100</b>	<b>4</b>	<b>1270</b>	<b>1051</b>	<b>219</b>
Bangalkati (Part)*	1391	1166	225	17	15	2	104	100	4	1270	1051	219
Mahajanpara	426	305	121	11	11	0	0	0	0	415	294	121
Narikelbagan	99	88	11	1	1	0	0	0	0	98	87	11
Golabari (Part)*	866	773	93	5	3	2	104	100	4	757	670	87
Bhangabridge	14	11	3	1	0	1	2	2	0	11	9	2
Development Board Residential												
Elaka	55	44	11	0	0	0	0	0	0	55	44	11
Kalabagan	461	419	42	2	2	0	46	43	3	413	374	39
Masterpara	251	221	30	1	1	0	56	55	1	194	165	29
Old Police Line	42	40	2	0	0	0	0	0	0	42	40	2
Roads & Highways Residential												
Elaka	43	38	5	1	0	1	0	0	0	42	38	4
<b>Ward No. 05</b>	<b>1842</b>	<b>1507</b>	<b>335</b>	<b>62</b>	<b>56</b>	<b>6</b>	<b>187</b>	<b>177</b>	<b>10</b>	<b>1593</b>	<b>1274</b>	<b>319</b>
Golabari (Part)*	1842	1507	335	62	56	6	187	177	10	1593	1274	319
Collectorate Area	118	111	7	0	0	0	6	6	0	112	105	7
Galachipa	73	59	14	1	0	1	24	24	0	48	35	13
Govt. High School Elaka	36	30	6	0	0	0	6	6	0	30	24	6
Islampur	373	320	53	4	3	1	52	52	0	317	265	52



Administrative Unit, Location and Community	Total			Agriculture			Industry			Service		
	Total	Male	Female	Total	Male	Female	Total	Male	Female	Total	Male	Female
1	2	3	4	5	6	7	8	9	10	11	12	13
Khagrapur	186	133	53	12	10	2	19	17	2	155	106	49
Nensy Bazar	32	26	6	3	3	0	5	5	0	24	18	6
No.1 Kadamtoli	148	143	5	21	21	0	0	0	0	127	122	5
Office Tila	29	27	2	0	0	0	2	2	0	27	25	2
Police Line Elaka	326	221	105	9	8	1	17	13	4	300	200	100
Ps And T&T Area	138	115	23	0	0	0	8	8	0	130	107	23
Public Health Area	18	17	1	0	0	0	0	0	0	18	17	1
Purba Kalabagan	77	73	4	1	1	0	0	0	0	76	72	4
Resthouse Aera	20	19	1	3	3	0	0	0	0	17	16	1
Perachhara (Part)*	268	213	55	8	7	1	48	44	4	212	162	50
Ramanimohanpara	268	213	55	8	7	1	48	44	4	212	162	50
<b>Ward No. 06</b>	<b>2623</b>	<b>2395</b>	<b>228</b>	<b>58</b>	<b>53</b>	<b>5</b>	<b>169</b>	<b>165</b>	<b>4</b>	<b>2396</b>	<b>2177</b>	<b>219</b>
Golabari (Part)*	2623	2395	228	58	53	5	169	165	4	2396	2177	219
Adc Hill Area	527	486	41	3	2	1	4	4	0	520	480	40
Garugari Gap Elaka	245	232	13	4	3	1	36	35	1	205	194	11
Harinathpara Elaka	435	386	49	25	23	2	16	16	0	394	347	47
Mohammadpur Area	346	329	17	8	7	1	15	15	0	323	307	16
Rasulpur Elaka	226	216	10	4	4	0	1	0	1	221	212	9
Shalban Adarshapara	274	258	16	1	1	0	0	0	0	273	257	16
Shsiban Athara Paribar	570	488	82	13	13	0	97	95	2	460	380	80
<b>Ward No. 07</b>	<b>2573</b>	<b>1881</b>	<b>692</b>	<b>70</b>	<b>62</b>	<b>8</b>	<b>75</b>	<b>72</b>	<b>3</b>	<b>2428</b>	<b>1747</b>	<b>681</b>
Golabari (Part)*	2573	1881	692	70	62	8	75	72	3	2428	1747	681
Anandanagar	614	552	62	4	4	0	67	65	2	543	483	60
Haspatal Elaka	75	59	16	1	1	0	0	0	0	74	58	16
Madhupur	227	141	86	11	11	0	0	0	0	216	130	86
Maitripur	206	130	76	0	0	0	0	0	0	206	130	76
Manpura Residential Elaka	73	60	13	2	2	0	0	0	0	71	58	13
Milanpur	380	262	118	1	0	1	1	1	0	378	261	117
Mollapara	125	109	16	1	0	1	0	0	0	124	109	15
Natunpara	192	118	74	16	16	0	7	6	1	169	96	73
Pankhaiyapara	641	415	226	34	28	6	0	0	0	607	387	220
Shishusadan Elaka	5	3	2	0	0	0	0	0	0	5	3	2
Tekpara	12	10	2	0	0	0	0	0	0	12	10	2
Wapda Elaka	23	22	1	0	0	0	0	0	0	23	22	1
<b>Ward No. 08</b>	<b>799</b>	<b>740</b>	<b>59</b>	<b>3</b>	<b>2</b>	<b>1</b>	<b>32</b>	<b>32</b>	<b>0</b>	<b>764</b>	<b>706</b>	<b>58</b>
Golabari (Part)*	799	740	59	3	2	1	32	32	0	764	706	58
Basundhara Elaka	99	88	11	0	0	0	1	1	0	98	87	11
Chaihlaupara	71	53	18	0	0	0	6	6	0	65	47	18
Dakkhin Adalat Road	36	35	1	0	0	0	5	5	0	31	30	1
Eidgapara	33	32	1	0	0	0	0	0	0	33	32	1
Masjid Road Elaka	20	19	1	1	0	1	0	0	0	19	19	0
Narayanmandir Elaka	27	27	0	0	0	0	0	0	0	27	27	0
Nayanpur Elaka	240	223	17	0	0	0	7	7	0	233	216	17
Pankhaiyapara Road	42	38	4	0	0	0	5	5	0	37	33	4
Pashchim Shahid Kader Road	28	27	1	1	1	0	0	0	0	27	26	1
Purba Shahid Kader Road	41	40	1	0	0	0	2	2	0	39	38	1
Shabji Market Elaka	77	74	3	1	1	0	6	6	0	70	67	3
Shutki Sarak Elaka	16	16	0	0	0	0	0	0	0	16	16	0
Uttar Mehedi Road	69	68	1	0	0	0	0	0	0	69	68	1
<b>Ward No. 09</b>	<b>2445</b>	<b>2106</b>	<b>339</b>	<b>271</b>	<b>248</b>	<b>23</b>	<b>266</b>	<b>257</b>	<b>9</b>	<b>1908</b>	<b>1601</b>	<b>307</b>
Golabari (Part)*	2445	2106	339	271	248	23	266	257	9	1908	1601	307
Ansunagar	94	84	10	1	1	0	2	2	0	91	81	10
Aparna Chowdhurypara	181	133	48	10	5	5	23	21	2	148	107	41
Aparna Masterpara	22	21	1	4	4	0	0	0	0	18	17	1
Apbn Muslimpara	353	337	16	8	8	0	0	0	0	345	329	16
Battali Elaka	35	34	1	0	0	0	5	5	0	30	29	1
Dakkhin Mehedibag	74	68	6	5	5	0	3	3	0	66	60	6
Futbil Elaka	22	21	1	17	16	1	0	0	0	5	5	0
Kaladeba	194	167	27	42	42	0	11	11	0	141	114	27
Kalyanpur	397	305	92	3	3	0	6	6	0	388	296	92
Battali Chakma Para	38	35	3	7	7	0	2	2	0	29	26	3
Krishnanagor	95	88	7	6	6	0	18	16	2	71	66	5
Rajyamanipara	128	107	21	37	34	3	12	11	1	79	62	17

Administrative Unit, Location and Community	Total			Agriculture			Industry			Service		
	Total	Male	Female	Total	Male	Female	Total	Male	Female	Total	Male	Female
1	2	3	4	5	6	7	8	9	10	11	12	13
Rukhai Chowdhurypara	231	212	19	10	9	1	111	109	2	110	94	16
Rupnagar Elaka	216	186	30	8	4	4	60	59	1	148	123	25
Swapnamohan Karbaripara	51	47	4	41	41	0	0	0	0	10	6	4
Tentultala	129	111	18	4	3	1	0	0	0	125	108	17
Upper Perachhara	185	150	35	68	60	8	13	12	1	104	78	26
<b>Bhaibonchhara Union</b>	<b>7801</b>	<b>6105</b>	<b>1696</b>	<b>5575</b>	<b>4264</b>	<b>1311</b>	<b>149</b>	<b>124</b>	<b>25</b>	<b>2077</b>	<b>1717</b>	<b>360</b>
Rural	2909	2356	553	2253	1834	419	74	57	17	582	465	117
Urban	4892	3749	1143	3322	2430	892	75	67	8	1495	1252	243
Bhaibonchhara*	4892	3749	1143	3322	2430	892	75	67	8	1495	1252	243
Akkhaymanipara	21	18	3	14	11	3	0	0	0	7	7	0
Almanipara	177	89	88	174	87	87	0	0	0	3	2	1
Baishnabpara	23	17	6	2	0	2	0	0	0	21	17	4
Bara Rai Taisapara	49	44	5	48	44	4	0	0	0	1	0	1
Bhaibonchhara Bazar Area	73	63	10	10	1	9	9	9	0	54	53	1
Bilpara	64	39	25	58	34	24	0	0	0	6	5	1
Chhota Nala	102	86	16	62	52	10	1	1	0	39	33	6
Chhota Rai Taisapara	25	19	6	23	18	5	0	0	0	2	1	1
Chittaranjanpara	24	18	6	7	4	3	0	0	0	17	14	3
Adarsha Muslimpara	54	46	8	4	4	0	0	0	0	50	42	8
Dakkhin Pakujyachharipara	58	46	12	40	32	8	0	0	0	18	14	4
Dewanpara	170	141	29	125	108	17	4	4	0	41	29	12
Dhanendra Karbaripara	57	50	7	57	50	7	0	0	0	0	0	0
Dhrungcharjapara	38	30	8	29	23	6	0	0	0	9	7	2
Foresttila	50	47	3	7	4	3	2	2	0	41	41	0
Garjan Tilapara	85	52	33	73	41	32	1	1	0	11	10	1
Harikunjapara	186	110	76	132	67	65	9	9	0	45	34	11
Headmanpara	69	44	25	49	27	22	0	0	0	20	17	3
Hindupara	19	18	1	1	0	1	0	0	0	18	18	0
Kukichhara	113	96	17	95	81	14	0	0	0	18	15	3
Lambapara	37	28	9	24	19	5	0	0	0	13	9	4
Madanmohanpara	15	12	3	7	6	1	0	0	0	8	6	2
Mrachanaipara	215	179	36	184	153	31	0	0	0	31	26	5
Munigrampara	152	129	23	78	64	14	23	21	2	51	44	7
Nabakumarpara	87	49	38	86	49	37	0	0	0	1	0	1
Nakshatali	51	35	16	35	23	12	0	0	0	16	12	4
No.1 Prakalpa Gram	57	44	13	37	26	11	0	0	0	20	18	2
No.10 Prakalpa Gram	147	117	30	70	56	14	0	0	0	77	61	16
No.2 Prakalpa Banpara	73	66	7	68	63	5	0	0	0	5	3	2
No.3 Natun Bagan Prakalpa	58	52	6	57	52	5	1	0	1	0	0	0
No.3 Prakalpa Gram	36	30	6	31	25	6	0	0	0	5	5	0
No.4 Natun Bagan Prakalpa	89	78	11	79	70	9	1	1	0	9	7	2
No.4 Prakalpa Gram	179	119	60	163	105	58	0	0	0	16	14	2
No.5 Prakalpa Gram	158	111	47	113	82	31	0	0	0	45	29	16
No.6 Noapara	73	66	7	40	34	6	0	0	0	33	32	1
No.6 Prakalpa Gram	101	89	12	90	79	11	0	0	0	11	10	1
No.7 Prakalpa Gram	108	97	11	50	44	6	0	0	0	58	53	5
No.8 Prakalpa Gram	179	110	69	62	25	37	0	0	0	117	85	32
No.9 Prakalpa Gram	95	84	11	48	42	6	3	3	0	44	39	5
Noapara	85	42	43	84	41	43	0	0	0	1	1	0
Pashchim Muslimpara	106	84	22	18	2	16	3	1	2	85	81	4
Police Fari	71	68	3	4	2	2	1	1	0	66	65	1
Pratibandhakpara	61	45	16	50	38	12	0	0	0	11	7	4
Purba Muslimpara	152	134	18	28	16	12	11	10	1	113	108	5
Purnabijoy Karbaripara	52	40	12	31	23	8	0	0	0	21	17	4
Rabidhanpara	100	90	10	93	84	9	0	0	0	7	6	1
Rabijoypara	126	104	22	72	61	11	0	0	0	54	43	11
Ranjanmanipara	54	40	14	41	32	9	0	0	0	13	8	5
Ratanjoypara	73	63	10	65	56	9	0	0	0	8	7	1
Saiandarpara	104	71	33	74	52	22	3	3	0	27	16	11
Sajekpara	59	51	8	51	46	5	0	0	0	8	5	3
Shantigram	63	49	14	31	30	1	2	0	2	30	19	11
Shibmandirpara	112	63	49	102	55	47	0	0	0	10	8	2

Administrative Unit, Location and Community	Total			Agriculture			Industry			Service		
	Total	Male	Female	Total	Male	Female	Total	Male	Female	Total	Male	Female
1	2	3	4	5	6	7	8	9	10	11	12	13
Shyambaripara	53	28	25	53	28	25	0	0	0	0	0	0
Sudhanwapara	135	117	18	127	111	16	0	0	0	8	6	2
Unnayan Board	20	19	1	3	2	1	0	0	0	17	17	0
Uttar Pakujyachharipara	99	73	26	63	46	17	1	1	0	35	26	9
Ghachhban*	1958	1561	397	1519	1215	304	50	41	9	389	305	84
Amla Hadukpara	60	49	11	47	37	10	0	0	0	13	12	1
Amritapara	241	181	60	158	125	33	19	15	4	64	41	23
1no.3 Prkalpa Gram	72	54	18	70	52	18	1	1	0	1	1	0
Barapara	149	119	30	136	108	28	2	2	0	11	9	2
Baurapara	77	62	15	60	51	9	3	2	1	14	9	5
Bejachandrapara	65	60	5	64	60	4	0	0	0	1	0	1
Chhotapara	55	44	11	49	39	10	2	2	0	4	3	1
Kajalyapara	55	53	2	26	25	1	1	1	0	28	27	1
Kalabanpara	83	80	3	45	42	3	0	0	0	38	38	0
Keyapara	64	59	5	63	59	4	0	0	0	1	0	1
Krishnamohanpara	38	34	4	35	32	3	1	1	0	2	1	1
Kumar Dhanpara	251	177	74	214	153	61	1	1	0	36	23	13
Mantripara	66	55	11	48	42	6	1	1	0	17	12	5
No.2 Prkalpa Gram	230	190	40	134	106	28	7	6	1	89	78	11
Noapara (Barapara)	130	102	28	116	92	24	8	6	2	6	4	2
Noapara-1	76	58	18	50	38	12	3	2	1	23	18	5
Rasta Hadukpara	59	40	19	44	27	17	0	0	0	15	13	2
Sadhupara	24	19	5	24	19	5	0	0	0	0	0	0
Simanapara	63	47	16	60	44	16	0	0	0	3	3	0
Taiflu Hadukpara	79	59	20	60	49	11	0	0	0	19	10	9
Hamachang Para	21	19	2	16	15	1	1	1	0	4	3	1
Jormarong*	951	795	156	734	619	115	24	16	8	193	160	33
Aprusi Chairmanpara	29	27	2	26	24	2	0	0	0	3	3	0
Chhota Bariapara	155	109	46	90	53	37	2	2	0	63	54	9
Companypara	20	15	5	17	13	4	0	0	0	3	2	1
Dakkhin Nalchhara	98	89	9	90	84	6	1	1	0	7	4	3
Debaranjanpara	32	29	3	26	25	1	0	0	0	6	4	2
Hari Dayalpara	36	29	7	30	25	5	2	1	1	4	3	1
Birashi Mura	23	18	5	19	16	3	1	1	0	3	1	2
Nirmalpara	110	97	13	97	85	12	1	1	0	12	11	1
Purnamohan Karbaripara	40	33	7	31	28	3	0	0	0	9	5	4
Haping Para	58	53	5	51	47	4	1	1	0	6	5	1
Simanapara	2	1	1	1	1	0	0	0	0	1	0	1
Surendra Masterpara	75	63	12	64	57	7	0	0	0	11	6	5
Uttar Surendra Masterpara	118	109	9	68	60	8	0	0	0	50	49	1
Uttar Nalchhara	63	51	12	41	37	4	15	8	7	7	6	1
Wakrakpara	17	8	9	11	3	8	1	1	0	5	4	1
Gajendra Karbari Para	30	28	2	30	28	2	0	0	0	0	0	0
Headmanpara	38	30	8	36	28	8	0	0	0	2	2	0
Kalapa Para	7	6	1	6	5	1	0	0	0	1	1	0
<b>Golabari Union</b>	<b>5374</b>	<b>4381</b>	<b>993</b>	<b>1907</b>	<b>1379</b>	<b>528</b>	<b>189</b>	<b>172</b>	<b>17</b>	<b>3278</b>	<b>2830</b>	<b>448</b>
Rural	5374	4381	993	1907	1379	528	189	172	17	3278	2830	448
Urban	0	0	0	0	0	0	0	0	0	0	0	0
Golabari (Part)*	5374	4381	993	1907	1379	528	189	172	17	3278	2830	448
Alutila Punarbasan	35	34	1	2	2	0	0	0	0	33	32	1
Bagrachharapara	95	80	15	82	70	12	0	0	0	13	10	3
Balpiye Adam	128	100	28	22	12	10	19	18	1	87	70	17
Bangalkatipara	52	43	9	13	10	3	3	3	0	36	30	6
Barapara	151	96	55	98	47	51	1	1	0	52	48	4
Chhota Khagrachhari	62	54	8	54	47	7	2	2	0	6	5	1
Dakkhin Ganjapara	835	717	118	67	18	49	46	46	0	722	653	69
Dakkhin Golabari (Marmapara)	93	72	21	68	53	15	0	0	0	25	19	6
Goamahat	91	85	6	64	58	6	1	1	0	26	26	0
Harinathpara	111	99	12	70	61	9	8	7	1	33	31	2
Headmanpara	135	100	35	51	46	5	16	14	2	68	40	28
Hempara	29	24	5	28	23	5	0	0	0	1	1	0
Jirakpara	46	35	11	46	35	11	0	0	0	0	0	0

Administrative Unit, Location and Community	Total			Agriculture			Industry			Service		
	Total	Male	Female	Total	Male	Female	Total	Male	Female	Total	Male	Female
1	2	3	4	5	6	7	8	9	10	11	12	13
Joutha Khamar	73	48	25	65	41	24	5	5	0	3	2	1
Juro Panichhara	43	38	5	41	37	4	1	1	0	1	0	1
Kadamtali	99	91	8	5	2	3	7	5	2	87	84	3
Kaibalya Pithpara	43	41	2	3	2	1	3	3	0	37	36	1
Madhubazar Elaka	102	70	32	28	12	16	13	11	2	61	47	14
Mahalchhara Bijoy Karbaripara	63	42	21	19	11	8	0	0	0	44	31	13
Mahalchhara Dewanpara	154	117	37	78	58	20	4	4	0	72	55	17
Nathapara	92	50	42	81	50	31	0	0	0	11	0	11
Natunpara	91	84	7	86	79	7	1	1	0	4	4	0
Nikunja Residential Elaka	249	220	29	21	4	17	2	1	1	226	215	11
Pashchim Golabari Munsipara	162	100	62	105	56	49	0	0	0	57	44	13
Pashchim Tripurapara	91	62	29	43	24	19	7	5	2	41	33	8
Purbapara	25	21	4	24	21	3	0	0	0	1	0	1
Ranga Panichhara	106	95	11	74	69	5	0	0	0	32	26	6
Rubber Baganpara	37	33	4	7	3	4	0	0	0	30	30	0
Satbhaiyapara	355	293	62	101	67	34	19	18	1	235	208	27
Taibaklaipara	96	92	4	89	86	3	6	5	1	1	1	0
Tainamachhara	151	101	50	104	98	6	2	1	1	45	2	43
Talukdarpara	41	39	2	29	28	1	7	7	0	5	4	1
Thuiaungyapara	96	72	24	22	12	10	0	0	0	74	60	14
Usuipara	86	78	8	84	76	8	0	0	0	2	2	0
Uttar Ganjapara (Bangalipara)	963	820	143	108	49	59	5	3	2	850	768	82
Uttar Ganjapara (Magpara)	169	128	41	13	5	8	8	7	1	148	116	32
Uttar Mahalchhara	124	107	17	12	7	5	3	3	0	109	97	12
<b>Kamalchhari Union</b>	<b>5330</b>	<b>4335</b>	<b>995</b>	<b>3673</b>	<b>2887</b>	<b>786</b>	<b>187</b>	<b>172</b>	<b>15</b>	<b>1470</b>	<b>1276</b>	<b>194</b>
Rural	5330	4335	995	3673	2887	786	187	172	15	1470	1276	194
Urban	0	0	0	0	0	0	0	0	0	0	0	0
Bhuachhari*	2138	1767	371	1486	1174	312	49	42	7	603	551	52
Akkyachhara	171	90	81	171	90	81	0	0	0	0	0	0
Barnal Noapara	16	16	0	16	16	0	0	0	0	0	0	0
Betchhari Christianpara	70	65	5	56	56	0	2	0	2	12	9	3
Betchhari Madhyapara	75	70	5	75	70	5	0	0	0	0	0	0
Betchhari Mukhpara	69	61	8	53	46	7	0	0	0	16	15	1
Bhuachhari Natunpara	49	42	7	5	1	4	6	5	1	38	36	2
Bhuachhari Marmapara	72	59	13	37	28	9	2	1	1	33	30	3
Bhuachhari Mukhpara	53	38	15	42	32	10	1	0	1	10	6	4
Chakrachhara	82	40	42	78	38	40	1	1	0	3	1	2
Dakkin Bhuachhari												
Bangalipara	304	271	33	223	196	27	11	11	0	70	64	6
Bha Chhari Jaburan Daw	73	68	5	71	66	5	0	0	0	2	2	0
Kamalchhari Mukhpara	305	241	64	207	157	50	6	6	0	92	78	14
Lohamanpara	17	15	2	17	15	2	0	0	0	0	0	0
Ratnamani Karbaripara	71	67	4	62	61	1	0	0	0	9	6	3
Upper Betchhari	59	52	7	53	46	7	3	3	0	3	3	0
Uttar Bhuachhari Bangalipara	652	572	80	320	256	64	17	15	2	315	301	14
Datkupya*	915	737	178	705	539	166	25	25	0	185	173	12
Aglashingpara	63	31	32	63	31	32	0	0	0	0	0	0
Badapara	76	42	34	76	42	34	0	0	0	0	0	0
Datkupya Bangalipara	275	242	33	104	73	31	22	22	0	149	147	2
Datkupya Purba Gamaridhala	137	113	24	131	108	23	1	1	0	5	4	1
Edmara Chhara	30	29	1	30	29	1	0	0	0	0	0	0
Kutukchhari Kalibindu												
Karbaripara	53	46	7	44	38	6	1	1	0	8	7	1
Monghlapruue Karbaripara	38	29	9	38	29	9	0	0	0	0	0	0
Puratan Headmanpara	145	116	29	128	106	22	0	0	0	17	10	7
Ranganichhara	43	40	3	43	40	3	0	0	0	0	0	0
Madhya Kutuk Chhari	55	49	6	48	43	5	1	1	0	6	5	1
Itchhari*	953	760	193	818	650	168	45	41	4	90	69	21
Betchhari Marmapara	265	199	66	213	157	56	24	22	2	28	20	8
Betchhari Mukhpara	77	68	9	53	49	4	4	4	0	20	15	5
Itchhari Bhitapara	222	160	62	203	144	59	0	0	0	19	16	3
Itchhari Madhyapara	53	48	5	47	44	3	5	3	2	1	1	0
Itchhari Mukhpara	103	82	21	90	70	20	4	4	0	9	8	1

Administrative Unit, Location and Community	Total			Agriculture			Industry			Service		
	Total	Male	Female	Total	Male	Female	Total	Male	Female	Total	Male	Female
1	2	3	4	5	6	7	8	9	10	11	12	13
Joytadhar Karbaripara	145	124	21	125	108	17	8	8	0	12	8	4
Maitripara	33	29	4	32	28	4	0	0	0	1	1	0
Modhya Betchharipara	55	50	5	55	50	5	0	0	0	0	0	0
Kamalchhari*	1324	1071	253	664	524	140	68	64	4	592	483	109
Amtalipara	58	42	16	18	9	9	4	4	0	36	29	7
Dayamohanpara	62	48	14	30	26	4	1	1	0	31	21	10
Jadurampara	78	69	9	75	68	7	0	0	0	3	1	2
Kamalchhari Headmanpara	103	88	15	63	53	10	5	5	0	35	30	5
Khyangdongpara	65	56	9	35	29	6	3	3	0	27	24	3
Madhupara	38	33	5	36	32	4	0	0	0	2	1	1
Mangal Chandpara	117	102	15	30	24	6	1	1	0	86	77	9
Pilotpara	90	82	8	38	35	3	16	16	0	36	31	5
Roasayapara	161	135	26	63	50	13	21	21	0	77	64	13
Upper Perachhara	361	307	54	185	155	30	10	10	0	166	142	24
Tatul Tola	95	73	22	38	28	10	3	3	0	54	42	12
Thana Chandra Para	96	36	60	53	15	38	4	0	4	39	21	18
<b>Khagrachhari Union</b>	<b>3425</b>	<b>2747</b>	<b>678</b>	<b>2658</b>	<b>2075</b>	<b>583</b>	<b>67</b>	<b>63</b>	<b>4</b>	<b>700</b>	<b>609</b>	<b>91</b>
Rural	3425	2747	678	2658	2075	583	67	63	4	700	609	91
Urban	0	0	0	0	0	0	0	0	0	0	0	0
Durchhari*	179	156	23	64	56	8	1	1	0	114	99	15
No.1 Thakurchhari Charpara	52	44	8	25	21	4	1	1	0	26	22	4
No.1 Thakurchhari Uttar												
Kalapara	81	71	10	26	22	4	0	0	0	55	49	6
Thakurchhara Pukurpara	46	41	5	13	13	0	0	0	0	33	28	5
Gamaridhala*	1044	878	166	728	589	139	26	26	0	290	263	27
Akya Dactarpara	45	36	9	32	25	7	5	5	0	8	6	2
Fanindra Masterpara	40	33	7	40	33	7	0	0	0	0	0	0
Gamaridhala	152	129	23	112	96	16	0	0	0	40	33	7
Jatindrapara	98	81	17	68	54	14	1	1	0	29	26	3
Magistratepara	85	61	24	75	55	20	0	0	0	10	6	4
Nirod Baran Karbaripara	26	26	0	25	25	0	0	0	0	1	1	0
No.1 Gamaridhala Bangalipara	206	172	34	141	107	34	16	16	0	49	49	0
No.2 Gamaridhala Bangalipara	74	65	9	19	11	8	0	0	0	55	54	1
Noapara	26	24	2	26	24	2	0	0	0	0	0	0
Pidiapara	42	32	10	37	29	8	0	0	0	5	3	2
Rajani Dewanpara	61	51	10	53	46	7	0	0	0	8	5	3
Rajkumarpara	63	57	6	46	43	3	0	0	0	17	14	3
Sajekpara	33	29	4	21	18	3	0	0	0	12	11	1
Gamaridhala Nutun Bangalipara	93	82	11	33	23	10	4	4	0	56	55	1
Nunchhari*	2202	1713	489	1866	1430	436	40	36	4	296	247	49
Ak Para	46	23	23	45	22	23	0	0	0	1	1	0
Akbari	87	64	23	64	44	20	0	0	0	23	20	3
Bholapara (Aniruddhpara)	33	26	7	24	19	5	0	0	0	9	7	2
Bhubanpara	107	103	4	104	100	4	0	0	0	3	3	0
Dakkhin Champaghat	46	35	11	35	25	10	1	1	0	10	9	1
Ghatpara	43	32	11	36	25	11	3	3	0	4	4	0
Ghugrachhari Punarbasan	94	53	41	93	52	41	1	1	0	0	0	0
Headmanpara	72	62	10	71	61	10	0	0	0	1	1	0
Dullya Tuli	26	20	6	22	16	6	0	0	0	4	4	0
Kongchaipara	97	74	23	88	69	19	0	0	0	9	5	4
Madhya Champaghat	98	61	37	87	52	35	1	1	0	10	8	2
Mangarampara	104	78	26	84	58	26	0	0	0	20	20	0
Niyong Karbaripara	112	61	51	111	61	50	0	0	0	1	0	1
No.1 Jidipara	172	138	34	127	103	24	0	0	0	45	35	10
No.1 Prakaipa Gram	101	92	9	93	85	8	0	0	0	8	7	1
No.2 Prakaipa Gram	118	103	15	105	91	14	4	4	0	9	8	1
No.2 Jidipara	100	78	22	82	65	17	0	0	0	18	13	5
No.2 Thakurchhara Charpara	33	29	4	14	13	1	1	1	0	18	15	3
No.3 Prakaipa Gram	124	110	14	123	109	14	0	0	0	1	1	0
Nunchhari Masterpara	36	33	3	23	21	2	10	9	1	3	3	0
Nunchhari Punarbasan	26	22	4	26	22	4	0	0	0	0	0	0
Nunchhari Thalipara (Bangalipara)	21	17	4	9	5	4	2	2	0	10	10	0

Administrative Unit, Location and Community	Total			Agriculture			Industry			Service		
	Total	Male	Female	Total	Male	Female	Total	Male	Female	Total	Male	Female
1	2	3	4	5	6	7	8	9	10	11	12	13
Pukurpara	48	45	3	47	44	3	1	1	0	0	0	0
Ramesh Karbaripara	73	61	12	45	38	7	7	6	1	21	17	4
Suduaung Memberpara	108	78	30	105	76	29	0	0	0	3	2	1
Surendra Karbaripara	15	9	6	5	4	1	0	0	0	10	5	5
Tangichhara	30	26	4	25	21	4	0	0	0	5	5	0
Thakurchhara Dakkhin Kalapara	27	23	4	20	17	3	3	3	0	4	3	1
Thalipara	115	77	38	101	67	34	4	2	2	10	8	2
Uttar Champaghat	50	44	6	40	36	4	0	0	0	10	8	2
South Thakur Chara	40	36	4	12	9	3	2	2	0	26	25	1
<b>Perachhara Union</b>	<b>4365</b>	<b>3434</b>	<b>931</b>	<b>2399</b>	<b>1853</b>	<b>546</b>	<b>350</b>	<b>301</b>	<b>49</b>	<b>1616</b>	<b>1280</b>	<b>336</b>
Rural	4365	3434	931	2399	1853	546	350	301	49	1616	1280	336
Urban	0	0	0	0	0	0	0	0	0	0	0	0
Bangalkati (Part)*	1149	828	321	720	477	243	107	87	20	322	264	58
Achaipara	36	31	5	32	28	4	0	0	0	4	3	1
Bangalkatipara	69	63	6	33	29	4	0	0	0	36	34	2
Beltalipara	135	108	27	72	61	11	36	29	7	27	18	9
Bholanathpara	49	32	17	38	21	17	0	0	0	11	11	0
Chelachharapara	270	224	46	95	81	14	43	33	10	132	110	22
Kaptalipara	31	30	1	29	28	1	1	1	0	1	1	0
Khamarpara Joutha Khamar	137	101	36	74	47	27	8	8	0	55	46	9
Larmapara	146	81	65	124	65	59	3	3	0	19	13	6
Natunpara	17	12	5	16	11	5	0	0	0	1	1	0
Paltanjoypara	236	127	109	187	89	98	16	13	3	33	25	8
Shankhamohanpara	23	19	4	20	17	3	0	0	0	3	2	1
Perachhara (Part)*	3216	2606	610	1679	1376	303	243	214	29	1294	1016	278
4 Mile Joutha Khamar	70	61	9	46	40	6	1	1	0	23	20	3
12 No. Prokalpa Gram	148	113	35	40	30	10	45	45	0	63	38	25
Bagrapara	85	70	15	56	47	9	4	3	1	25	20	5
8 Mile Joutha Khamar	98	79	19	86	67	19	9	9	0	3	3	0
7 Mile Joutha Khamar	62	52	10	48	40	8	11	11	0	3	1	2
Chandrakumarpara	9	7	2	8	7	1	0	0	0	1	0	1
Chhota Gachhban Kripa												
Rowajapara	129	120	9	111	108	3	5	3	2	13	9	4
9 Mile Chandrakiranpara	84	73	11	66	60	6	1	0	1	17	13	4
Dayarampara	94	91	3	80	78	2	1	1	0	13	12	1
Golakanapara	90	82	8	81	74	7	2	2	0	7	6	1
Hadukpara	166	120	46	20	12	8	10	9	1	136	99	37
Headmanpara	276	223	53	68	45	23	11	11	0	197	167	30
Jubarajpara	167	133	34	80	63	17	11	11	0	76	59	17
Kalapanichhara	66	58	8	65	57	8	0	0	0	1	1	0
Kalyapara	48	41	7	48	41	7	0	0	0	0	0	0
Kaminipara	112	86	26	57	40	17	7	2	5	48	44	4
Krishigabeshana	48	39	9	1	1	0	0	0	0	47	38	9
Maitepara	27	23	4	24	20	4	1	1	0	2	2	0
Mayung Taiklupara	94	81	13	36	30	6	9	7	2	49	44	5
Mongpruepara	44	33	11	22	16	6	6	3	3	16	14	2
Natunpara	49	34	15	31	21	10	12	9	3	6	4	2
Nilkantapara	333	261	72	140	110	30	35	34	1	158	117	41
No. 5 Khamarpara	44	42	2	32	31	1	1	1	0	11	10	1
No.1 Prakalpa Gram	157	130	27	70	53	17	5	4	1	82	73	9
No.11 Prakalpa Gram	116	101	15	100	86	14	3	2	1	13	13	0
No.13 Joutha Khamar	92	81	11	76	71	5	4	2	2	12	8	4
<b>Paulunypara</b>	<b>84</b>	<b>75</b>	<b>9</b>	<b>77</b>	<b>69</b>	<b>8</b>	<b>2</b>	<b>2</b>	<b>0</b>	<b>5</b>	<b>4</b>	<b>1</b>
Pratappara	126	86	40	46	24	22	3	3	0	77	59	18
Singinalapara	183	131	52	30	14	16	34	28	6	119	89	30
Tarunipara	13	10	3	2	1	1	4	4	0	7	5	2
Tonthak Para	102	70	32	32	20	12	6	6	0	64	44	20
<b>Lakkhichhari Upazila</b>	<b>8713</b>	<b>7296</b>	<b>1417</b>	<b>5915</b>	<b>4958</b>	<b>957</b>	<b>258</b>	<b>219</b>	<b>39</b>	<b>2540</b>	<b>2119</b>	<b>421</b>
Rural	7238	6019	1219	5281	4428	853	166	135	31	1791	1456	335
Urban	1475	1277	198	634	530	104	92	84	8	749	663	86
<b>Barmachhari Union</b>	<b>1925</b>	<b>1570</b>	<b>355</b>	<b>1719</b>	<b>1436</b>	<b>283</b>	<b>44</b>	<b>27</b>	<b>17</b>	<b>162</b>	<b>107</b>	<b>55</b>
Rural	1925	1570	355	1719	1436	283	44	27	17	162	107	55
Urban	0	0	0	0	0	0	0	0	0	0	0	0



Administrative Unit, Location and Community	Total			Agriculture			Industry			Service		
	Total	Male	Female	Total	Male	Female	Total	Male	Female	Total	Male	Female
1	2	3	4	5	6	7	8	9	10	11	12	13
Barmachhari*	819	616	203	743	577	166	12	5	7	64	34	30
Baghchharipara	54	51	3	50	47	3	0	0	0	4	4	0
Baidyapara	173	102	71	164	99	65	4	1	3	5	2	3
Barmachhari Mukhpara	41	36	5	38	34	4	0	0	0	3	2	1
Barmachhari para	32	26	6	23	21	2	2	1	1	7	4	3
Bazarpara	21	16	5	18	15	3	0	0	0	3	1	2
Binajuripara	93	72	21	86	68	18	3	2	1	4	2	2
Chourastapara	56	34	22	54	33	21	0	0	0	2	1	1
Guichhari para	23	15	8	22	15	7	0	0	0	1	0	1
Dewan Para	28	20	8	19	18	1	2	0	2	7	2	5
Nakatta Para	6	5	1	6	5	1	0	0	0	0	0	0
Joypatichhara	13	11	2	11	10	1	0	0	0	2	1	1
Kutubchhari Marmapara	63	56	7	59	53	6	0	0	0	4	3	1
Kutubchhari Chakmapara	50	45	5	49	45	4	0	0	0	1	0	1
Larochhari para	33	25	8	30	24	6	0	0	0	3	1	2
Narainya Chhari para	40	30	10	40	30	10	0	0	0	0	0	0
Shilchhari para	63	48	15	47	38	9	0	0	0	16	10	6
Thalipara	30	24	6	27	22	5	1	1	0	2	1	1
Keretkata*	221	186	35	200	172	28	9	5	4	12	9	3
Biharpara	65	57	8	57	50	7	4	3	1	4	4	0
Keretkatapara	23	20	3	22	20	2	0	0	0	1	0	1
Pekkuapara	64	56	8	60	53	7	0	0	0	4	3	1
Ultachhari	69	53	16	61	49	12	5	2	3	3	2	1
Lelang*	549	479	70	459	408	51	23	17	6	67	54	13
Battalipara	70	58	12	58	51	7	6	4	2	6	3	3
Dakkhin Shuknachhari	75	70	5	34	30	4	0	0	0	41	40	1
Fatrachhari	23	21	2	23	21	2	0	0	0	0	0	0
Guichhari	35	28	7	34	28	6	0	0	0	1	0	1
Jadupara	30	27	3	28	27	1	0	0	0	2	0	2
Kalachhari para	32	27	5	32	27	5	0	0	0	0	0	0
Karangapara	16	14	2	15	14	1	0	0	0	1	0	1
Lelang Barapara	65	51	14	52	43	9	6	4	2	7	4	3
Lelang Futhyapara	25	21	4	22	19	3	0	0	0	3	2	1
Madhya Shuknachhari	88	81	7	82	77	5	5	3	2	1	1	0
Naranyachhari	21	20	1	21	20	1	0	0	0	0	0	0
Uttar Shuknachhari	69	61	8	58	51	7	6	6	0	5	4	1
Muktachhari*	336	289	47	317	279	38	0	0	0	19	10	9
Dadongyachhpara	18	12	6	12	9	3	0	0	0	6	3	3
Dewanpara	22	20	2	18	18	0	0	0	0	4	2	2
Futyachhari	31	21	10	31	21	10	0	0	0	0	0	0
Garamchhari	26	23	3	26	23	3	0	0	0	0	0	0
Hazachhari	29	27	2	26	26	0	0	0	0	3	1	2
Kalabania	37	26	11	37	26	11	0	0	0	0	0	0
Kandarppara	56	52	4	50	48	2	0	0	0	6	4	2
Muktachhari	57	52	5	57	52	5	0	0	0	0	0	0
Purba Shuknachhari	16	13	3	16	13	3	0	0	0	0	0	0
Tanurampara	44	43	1	44	43	1	0	0	0	0	0	0
<b>Dulyatali Union</b>	<b>2442</b>	<b>1998</b>	<b>444</b>	<b>1873</b>	<b>1583</b>	<b>290</b>	<b>49</b>	<b>40</b>	<b>9</b>	<b>520</b>	<b>375</b>	<b>145</b>
Rural	1993	1625	368	1467	1237	230	42	33	9	484	355	129
Urban	449	373	76	406	346	60	7	7	0	36	20	16
Banarkata*	305	259	46	244	219	25	8	7	1	53	33	20
Dewanpara	101	82	19	68	58	10	1	1	0	32	23	9
Dighalchhari para	31	28	3	31	28	3	0	0	0	0	0	0
Fattopara	43	39	4	43	39	4	0	0	0	0	0	0
Masterpara	82	66	16	54	50	4	7	6	1	21	10	11
Tejendra Karbaripara	48	44	4	48	44	4	0	0	0	0	0	0
Dainer Banarkata*	368	279	89	356	271	85	5	3	2	7	5	2
Bamer Banarkatapara	52	45	7	52	45	7	0	0	0	0	0	0
Dajarpara	32	20	12	29	17	12	2	2	0	1	1	0
Daner Banarkatapara	80	71	9	80	71	9	0	0	0	0	0	0
Jurmanipara	37	31	6	37	31	6	0	0	0	0	0	0
Madhya Adampara	56	53	3	55	52	3	0	0	0	1	1	0

Administrative Unit, Location and Community	Total			Agriculture			Industry			Service		
	Total	Male	Female	Total	Male	Female	Total	Male	Female	Total	Male	Female
1	2	3	4	5	6	7	8	9	10	11	12	13
Tulya Karbaripara	111	59	52	103	55	48	3	1	2	5	3	2
Dulyatali*	484	409	75	387	332	55	20	16	4	77	61	16
Duaungyapara	60	55	5	50	47	3	10	8	2	0	0	0
Dulyatali	46	35	11	39	32	7	1	1	0	6	2	4
Dulyatali Bazarpara	79	65	14	36	26	10	0	0	0	43	39	4
Kurumbhanga	20	18	2	20	18	2	0	0	0	0	0	0
Magrachhari	111	93	18	105	88	17	0	0	0	6	5	1
Nabhangapara	19	10	9	18	10	8	0	0	0	1	0	1
Pashchim Chailyatali	55	46	9	48	43	5	0	0	0	7	3	4
Purba Chailyatali	94	87	7	71	68	3	9	7	2	14	12	2
Durchhari*	449	373	76	406	346	60	7	7	0	36	20	16
Baradonapara	107	91	16	92	82	10	0	0	0	15	9	6
Batgachhpara Memberpara	49	44	5	46	43	3	0	0	0	3	1	2
Durchharipara	115	90	25	104	83	21	2	2	0	9	5	4
Guru Bukkyapara	91	68	23	83	62	21	5	5	0	3	1	2
Kailas Mahajanpara	56	53	3	53	51	2	0	0	0	3	2	1
Tripura Chharipara	31	27	4	28	25	3	0	0	0	3	2	1
Jarulchhari*	836	678	158	480	415	65	9	7	2	347	256	91
Baganpara	79	54	25	29	26	3	0	0	0	50	28	22
Hazachhari	68	63	5	65	60	5	2	2	0	1	1	0
Jarulchharipara	45	36	9	15	9	6	1	0	1	29	27	2
Kala Marmapara	101	57	44	11	8	3	0	0	0	90	49	41
Magaichhari Guchchhagram	284	247	37	206	180	26	1	1	0	77	66	11
Magaichharipara	98	84	14	32	23	9	1	0	1	65	61	4
Nabhangapara	19	16	3	17	15	2	1	1	0	1	0	1
Natunpara	70	55	15	38	31	7	0	0	0	32	24	8
Rainnama Chharapara	72	66	6	67	63	4	3	3	0	2	0	2
<b>Lakkhichhari Union</b>	<b>4346</b>	<b>3728</b>	<b>618</b>	<b>2323</b>	<b>1939</b>	<b>384</b>	<b>165</b>	<b>152</b>	<b>13</b>	<b>1858</b>	<b>1637</b>	<b>221</b>
Rural	3320	2824	496	2095	1755	340	80	75	5	1145	994	151
Urban	1026	904	122	228	184	44	85	77	8	713	643	70
Chhota Dhurang*	449	365	84	250	204	46	0	0	0	199	161	38
Bija Kechingpara	6	5	1	5	4	1	0	0	0	1	1	0
Gargazya Chharipara	45	34	11	43	34	9	0	0	0	2	0	2
Hazachhari	100	86	14	69	63	6	0	0	0	31	23	8
Indrasing Karbaripara	16	12	4	14	10	4	0	0	0	2	2	0
Maramchhari Mukhpara	15	13	2	9	8	1	0	0	0	6	5	1
Shilachharipara	151	128	23	77	59	18	0	0	0	74	69	5
Thailyapara	56	47	9	18	16	2	0	0	0	38	31	7
Tongtulyapara	60	40	20	15	10	5	0	0	0	45	30	15
Bara Dhurang*	857	735	122	704	608	96	22	19	3	131	108	23
Baghyopara	74	61	13	60	51	9	1	1	0	13	9	4
Bamchengipara	23	20	3	22	19	3	0	0	0	1	1	0
Bara Murapara	35	32	3	33	31	2	0	0	0	2	1	1
Chengi Mukhpara	104	89	15	59	48	11	0	0	0	45	41	4
Chhota Dhurang Mukh	62	53	9	60	52	8	0	0	0	2	1	1
Durduripara	52	46	6	47	43	4	1	1	0	4	2	2
Gabamarapara	56	50	6	48	44	4	2	2	0	6	4	2
Dandy Para	48	38	10	35	28	7	6	4	2	7	6	1
Haludyapara	45	37	8	40	34	6	3	2	1	2	1	1
Jatindra Karbaripara	89	74	15	68	56	12	6	6	0	15	12	3
Mitingachharipara	35	27	8	33	26	7	0	0	0	2	1	1
Nilkumar Karbaripara	56	52	4	55	52	3	0	0	0	1	0	1
Raktachharipara	98	85	13	92	79	13	3	3	0	3	3	0
Sumantapara	80	71	9	52	45	7	0	0	0	28	26	2
Jorgachhari*	562	469	93	189	147	42	11	10	1	362	312	50
Banarkata Mukhpara	16	12	4	10	8	2	0	0	0	6	4	2
Bukya Chharapara	72	63	9	60	54	6	0	0	0	12	9	3
Hatichharapara	75	70	5	4	1	3	0	0	0	71	69	2
Jorgachhari Punarbasanpara	60	59	1	10	9	1	0	0	0	50	50	0
Jorgachharipara	158	102	56	41	21	20	0	0	0	117	81	36
Lakkhichhari Bazarpara	61	58	3	1	0	1	0	0	0	60	58	2
Mezarpara	80	68	12	43	37	6	11	10	1	26	21	5

Administrative Unit, Location and Community	Total			Agriculture			Industry			Service		
	Total	Male	Female	Total	Male	Female	Total	Male	Female	Total	Male	Female
1	2	3	4	5	6	7	8	9	10	11	12	13
Pashchim Jorga												
Punarbanspara	40	37	3	20	17	3	0	0	0	20	20	0
Lakkhichhari*	1026	904	122	228	184	44	85	77	8	713	643	70
Baganpara	64	43	21	36	21	15	3	3	0	25	19	6
Banarkata Headmanpara	79	77	2	75	73	2	0	0	0	4	4	0
Beltalipara	175	131	44	42	38	4	37	32	5	96	61	35
Bijoy Karbaripara	47	34	13	21	12	9	5	3	2	21	19	2
Kalachharipara	2	2	0	2	2	0	0	0	0	0	0	0
Lakkhichhari Guchchhagram	388	373	15	17	7	10	7	6	1	364	360	4
Simanapara	12	11	1	12	11	1	0	0	0	0	0	0
Upazilapara	259	233	26	23	20	3	33	33	0	203	180	23
Maramchharipara*	245	217	28	235	208	27	0	0	0	10	9	1
Belakkapara	95	85	10	94	84	10	0	0	0	1	1	0
Daluchhari	16	15	1	16	15	1	0	0	0	0	0	0
Maramchhari Mukhpara	75	61	14	73	59	14	0	0	0	2	2	0
Murapara	18	17	1	17	16	1	0	0	0	1	1	0
Pangupara	41	39	2	35	34	1	0	0	0	6	5	1
Mayurkhil*	1008	856	152	572	454	118	46	45	1	390	357	33
Bainyachholapara	157	127	30	138	113	25	6	6	0	13	8	5
Chakmapara	30	27	3	5	3	2	0	0	0	25	24	1
Chhamurpara	72	62	10	52	43	9	0	0	0	20	19	1
Debatalipara	24	17	7	24	17	7	0	0	0	0	0	0
Dp Para	193	176	17	100	86	14	5	4	1	88	86	2
Indra Karbaripara	28	19	9	28	19	9	0	0	0	0	0	0
Jummachholapara	11	9	2	11	9	2	0	0	0	0	0	0
Mahishkatapara	37	33	4	34	31	3	0	0	0	3	2	1
Mahiskata Punarbanspara	45	41	4	25	22	3	1	1	0	19	18	1
Manghalapara	58	52	6	29	29	0	8	8	0	21	15	6
Mayurkhil Guchchhagram	156	137	19	29	15	14	11	11	0	116	111	5
No.10 Mayurkhil	108	87	21	35	21	14	10	10	0	63	56	7
Ponapara	33	28	5	22	20	2	5	5	0	6	3	3
Saowtal Para	56	41	15	40	26	14	0	0	0	16	15	1
Shuknachharipara*	199	182	17	145	134	11	1	1	0	53	47	6
Daner Lakkhichharipara	33	32	1	31	30	1	0	0	0	2	2	0
Haticchharapara	52	44	8	47	42	5	0	0	0	5	2	3
Shuknachharipara	114	106	8	67	62	5	1	1	0	46	43	3
<b>Mahaichhari Upazila</b>	<b>15975</b>	<b>13119</b>	<b>2856</b>	<b>9460</b>	<b>7461</b>	<b>1999</b>	<b>979</b>	<b>855</b>	<b>124</b>	<b>5536</b>	<b>4803</b>	<b>733</b>
Rural	9926	8087	1839	7104	5737	1367	461	375	86	2361	1975	386
Urban	6049	5032	1017	2356	1724	632	518	480	38	3175	2828	347
<b>Kiyangghat Union</b>	<b>2792</b>	<b>2257</b>	<b>535</b>	<b>2125</b>	<b>1735</b>	<b>390</b>	<b>98</b>	<b>65</b>	<b>33</b>	<b>569</b>	<b>457</b>	<b>112</b>
Rural	2792	2257	535	2125	1735	390	98	65	33	569	457	112
Urban	0	0	0	0	0	0	0	0	0	0	0	0
Kiyangghat*	2122	1717	405	1583	1291	292	90	61	29	449	365	84
Chittaranjan Karbaripara	87	81	6	67	65	2	2	2	0	18	14	4
Daba Fadapara	92	76	16	75	69	6	1	1	0	16	6	10
Delapara	62	55	7	58	52	6	0	0	0	4	3	1
Golakyapara	88	77	11	84	74	10	1	1	0	3	2	1
Hazachhara	30	24	6	28	24	4	0	0	0	2	0	2
Jaduganala	137	119	18	116	104	12	0	0	0	21	15	6
Kalabanyapara	77	72	5	70	65	5	2	2	0	5	5	0
Karalya Chharimukh	219	168	51	151	135	16	13	0	13	55	33	22
Karalyachhari Noapara	64	55	9	64	55	9	0	0	0	0	0	0
Karalyachhari Bhitapara												
Headmanpara	172	149	23	160	140	20	0	0	0	12	9	3
Kiyangghat	209	124	85	187	110	77	3	1	2	19	13	6
Kiyangghat Guchchhagram	321	277	44	108	80	28	12	11	1	201	186	15
Kiyangghat Natun Bazarpara	101	86	15	23	17	6	42	36	6	36	33	3
Noapara	22	20	2	20	18	2	0	0	0	2	2	0
Rangapanichhara	171	104	67	157	93	64	2	1	1	12	10	2
Satghariapara	121	105	16	86	83	3	12	6	6	23	16	7
Satgharpara	61	55	6	61	55	6	0	0	0	0	0	0
Ultachhari Biharpara	28	16	12	25	14	11	0	0	0	3	2	1

Administrative Unit, Location and Community	Total			Agriculture			Industry			Service		
	Total	Male	Female	Total	Male	Female	Total	Male	Female	Total	Male	Female
1	2	3	4	5	6	7	8	9	10	11	12	13
Ultachhari Madhyapara	60	54	6	43	38	5	0	0	0	17	16	1
Ultachhari*	670	540	130	542	444	98	8	4	4	120	92	28
Chairmanpara	92	83	9	76	68	8	0	0	0	16	15	1
Dagkupyamagpara	7	7	0	7	7	0	0	0	0	0	0	0
Dhirendra Headmanpara	98	70	28	70	47	23	0	0	0	28	23	5
Golakpara	28	26	2	24	22	2	0	0	0	4	4	0
Datkupia Apurna Mahajan Para	171	121	50	137	101	36	3	2	1	31	18	13
Kalapunopara	11	9	2	10	8	2	0	0	0	1	1	0
Lambapara	81	75	6	77	72	5	0	0	0	4	3	1
Marbaripara	54	44	10	49	42	7	1	0	1	4	2	2
Subalkishtapara	51	45	6	41	40	1	4	2	2	6	3	3
Ultachhari Biharpara	20	15	5	16	12	4	0	0	0	4	3	1
Ultachhari Madhyapara	53	41	12	31	21	10	0	0	0	22	20	2
Ultachhari Noapara	4	4	0	4	4	0	0	0	0	0	0	0
<b>Mahalchhari Union</b>	<b>6449</b>	<b>5301</b>	<b>1148</b>	<b>3204</b>	<b>2431</b>	<b>773</b>	<b>538</b>	<b>496</b>	<b>42</b>	<b>2707</b>	<b>2374</b>	<b>333</b>
Rural	2259	1848	411	1640	1321	319	91	76	15	528	451	77
Urban	4190	3453	737	1564	1110	454	447	420	27	2179	1923	256
Chongrachhari*	1601	1279	322	1049	802	247	78	65	13	474	412	62
Adarshapara	81	72	9	23	15	8	0	0	0	58	57	1
Bhuatapara	92	68	24	73	54	19	0	0	0	19	14	5
Changarachharimukh	48	31	17	30	18	12	2	1	1	16	12	4
Chittakumar Karbaripara	74	65	9	54	46	8	1	1	0	19	18	1
Chongrachhari Guchchhagram	342	274	68	193	133	60	5	4	1	144	137	7
Chouddagrampara	45	37	8	18	12	6	1	1	0	26	24	2
Headmanpara	378	289	89	289	228	61	8	3	5	81	58	23
Khirish Chandrapara	21	19	2	18	17	1	0	0	0	3	2	1
Mahajanpara	106	89	17	93	80	13	1	1	0	12	8	4
Momenshahipara	86	81	5	61	57	4	8	8	0	17	16	1
Niranjanpara	79	66	13	44	40	4	5	4	1	30	22	8
Roazapara	115	78	37	108	76	32	3	1	2	4	1	3
Shantinagar	134	110	24	45	26	19	44	41	3	45	43	2
Durparjyanal*	252	216	36	234	201	33	0	0	0	18	15	3
Bhuotek	50	44	6	47	41	6	0	0	0	3	3	0
Durpajyanal	17	15	2	15	13	2	0	0	0	2	2	0
Durpajyanal Pashchimpara	78	63	15	73	60	13	0	0	0	5	3	2
Gadchhara	16	13	3	15	12	3	0	0	0	1	1	0
Manoranjanpara	91	81	10	84	75	9	0	0	0	7	6	1
Kerenganala*	406	353	53	357	318	39	13	11	2	36	24	12
Basantapara	70	61	9	57	51	6	5	4	1	8	6	2
Bimalpara	39	34	5	32	27	5	3	3	0	4	4	0
Headmanpara	137	111	26	119	99	20	3	3	0	15	9	6
Hemantapara	48	44	4	45	43	2	2	1	1	1	0	1
Hemaranjanpara	94	87	7	90	85	5	0	0	0	4	2	2
Kalachanpara	18	16	2	14	13	1	0	0	0	4	3	1
Thalipara*	4190	3453	737	1564	1110	454	447	420	27	2179	1923	256
Ajit Chairmanpara	77	62	15	6	3	3	0	0	0	71	59	12
Apbn	295	290	5	2	0	2	2	2	0	291	288	3
24 Mile Para	42	37	5	20	16	4	1	1	0	21	20	1
Babupara	149	104	45	50	37	13	37	33	4	62	34	28
Bajechhara	25	18	7	13	11	2	0	0	0	12	7	5
Baruapara	11	10	1	0	0	0	0	0	0	11	10	1
Bazarpara	223	190	33	18	7	11	75	75	0	130	108	22
Chattagrampara	83	76	7	5	2	3	0	0	0	78	74	4
18 Paribar	50	41	9	12	3	9	36	36	0	2	2	0
Dipalo Chairmanpara	183	135	48	36	7	29	29	27	2	118	101	17
Dulal Chowdhury Memberpara	25	23	2	16	14	2	0	0	0	9	9	0
Dumanighat	134	97	37	126	91	35	0	0	0	8	6	2
Durchhari	110	57	53	107	56	51	2	1	1	1	0	1
Haspatal Elaka	54	42	12	16	13	3	2	2	0	36	27	9
Hazachhara	52	47	5	43	39	4	1	1	0	8	7	1
Jouthakhamar Tripurapara	79	67	12	77	66	11	0	0	0	2	1	1
Jouthakhamarpara	99	45	54	93	42	51	3	1	2	3	2	1

Administrative Unit, Location and Community	Total			Agriculture			Industry			Service		
	Total	Male	Female	Total	Male	Female	Total	Male	Female	Total	Male	Female
1	2	3	4	5	6	7	8	9	10	11	12	13
Karalle Chharipara	72	63	9	72	63	9	0	0	0	0	0	0
Khamarpara	40	36	4	37	34	3	1	1	0	2	1	1
Kuthirpara	76	71	5	58	54	4	4	4	0	14	13	1
Comilla Tilapara	70	53	17	17	3	14	1	1	0	52	49	3
Lohitbaranpara	55	40	15	19	11	8	0	0	0	36	29	7
Manik Daktarpara	18	15	3	0	0	0	0	0	0	18	15	3
Milanpur	101	85	16	12	2	10	22	22	0	67	61	6
Mohammadpur	100	79	21	13	3	10	22	21	1	65	55	10
Murapara	111	101	10	102	92	10	0	0	0	9	9	0
Narayan Karbaripara	60	44	16	50	37	13	0	0	0	10	7	3
Natunpara	320	282	38	116	91	25	99	94	5	105	97	8
Nurserypara	68	53	15	7	0	7	34	34	0	27	19	8
Pahartali	86	67	19	68	56	12	1	0	1	17	11	6
Ramesu Karbaripara	94	57	37	10	3	7	3	0	3	81	54	27
Saw Millpara	50	44	6	13	9	4	1	1	0	36	34	2
Swapan Daktarpara	17	13	4	0	0	0	6	5	1	11	8	3
Sylhetipara	147	135	12	88	81	7	31	29	2	28	25	3
T&T Para Zone Reserve Area	473	450	23	27	13	14	10	10	0	436	427	9
Thalipara	240	177	63	189	140	49	23	18	5	28	19	9
Thanapara	70	62	8	1	0	1	0	0	0	69	62	7
Tilapara	198	161	37	11	1	10	1	1	0	186	159	27
Uchcha Kengol Chharipara	20	14	6	11	7	4	0	0	0	9	7	2
Ulaprue Chairmanpara	13	10	3	3	3	0	0	0	0	10	7	3
<b>Maischhari Union</b>	<b>4127</b>	<b>3538</b>	<b>589</b>	<b>2153</b>	<b>1767</b>	<b>386</b>	<b>240</b>	<b>203</b>	<b>37</b>	<b>1734</b>	<b>1568</b>	<b>166</b>
Rural	2268	1959	309	1361	1153	208	169	143	26	738	663	75
Urban	1859	1579	280	792	614	178	71	60	11	996	905	91
Lemuchhari*	2268	1959	309	1361	1153	208	169	143	26	738	663	75
Atthoipara	16	15	1	16	15	1	0	0	0	0	0	0
Badanala Bhitapara	42	39	3	38	35	3	2	2	0	2	2	0
Badanalapara Ananta												
Karbaripara	82	76	6	61	59	2	3	3	0	18	14	4
Cutingtila	131	117	14	56	44	12	2	2	0	73	71	2
Dakkhin Rabichandra												
Karbaripara	23	22	1	22	21	1	0	0	0	1	1	0
Deppochharipara	25	25	0	24	24	0	0	0	0	1	1	0
Gangamachhara	43	42	1	40	39	1	0	0	0	3	3	0
Golakpara	76	66	10	72	63	9	0	0	0	4	3	1
Jamtalapara	35	33	2	34	32	2	0	0	0	1	1	0
Jantranath Karbaripara	44	37	7	33	28	5	1	1	0	10	8	2
Kalabanya	18	18	0	18	18	0	0	0	0	0	0	0
Kalopahar	183	155	28	61	42	19	24	18	6	98	95	3
Lemuchhari Barapara	91	79	12	64	56	8	12	9	3	15	14	1
Lemuchhari Bhitapara	88	76	12	74	64	10	1	1	0	13	11	2
Madhya Lemuchhari												
Guchchhagram	240	213	27	152	129	23	0	0	0	88	84	4
Manikchhari Muslimpara	508	434	74	213	171	42	56	46	10	239	217	22
Manikchhari Bindukumar												
Chairmanpara	20	18	2	14	12	2	0	0	0	6	6	0
Monghlapara	25	25	0	24	24	0	0	0	0	1	1	0
Pachai Karbaripara	46	41	5	27	24	3	0	0	0	19	17	2
Pagajyachhari Guchchhagram	174	162	12	87	77	10	47	46	1	40	39	1
Pagjochhari Bhitapara	30	26	4	28	24	4	0	0	0	2	2	0
Paisi Mahajanpara	57	43	14	18	16	2	0	0	0	39	27	12
Pashchim Kiyangghat	151	90	61	93	51	42	21	15	6	37	24	13
Pathapara	20	18	2	15	15	0	0	0	0	5	3	2
Petukpara	15	14	1	15	14	1	0	0	0	0	0	0
Sauprue Karbaripara.	20	14	6	8	4	4	0	0	0	12	10	2
Uttar Joysenpara	65	61	4	54	52	2	0	0	0	11	9	2
Maischhari*	1859	1579	280	792	614	178	71	60	11	996	905	91
Apruchai Karbaripara	18	15	3	9	8	1	0	0	0	9	7	2
Badikhulopara	39	32	7	20	15	5	0	0	0	19	17	2
Balaram Masterpara	52	42	10	34	29	5	5	4	1	13	9	4
Balipara	92	72	20	64	49	15	9	8	1	19	15	4
Chhatipara	74	61	13	70	58	12	0	0	0	4	3	1

Administrative Unit, Location and Community	Total			Agriculture			Industry			Service		
	Total	Male	Female	Total	Male	Female	Total	Male	Female	Total	Male	Female
1	2	3	4	5	6	7	8	9	10	11	12	13
Chowdhurypara	183	155	28	67	53	14	28	23	5	88	79	9
Joysenpara	52	46	6	46	41	5	0	0	0	6	5	1
Kalapara	14	12	2	14	12	2	0	0	0	0	0	0
Khirod Karbaripara	33	31	2	30	29	1	0	0	0	3	2	1
Lambapara	29	25	4	14	12	2	0	0	0	15	13	2
Maischhari Bazarpara	171	160	11	12	5	7	0	0	0	159	155	4
Maischhari Schoolpara	115	103	12	30	25	5	0	0	0	85	78	7
Manirampara	27	24	3	26	23	3	1	1	0	0	0	0
Hazachhara	62	59	3	60	57	3	0	0	0	2	2	0
Narendra Karbaripara	29	25	4	26	23	3	0	0	0	3	2	1
Noapara	95	68	27	36	28	8	4	0	4	55	40	15
Nunchhari Guchchhagram	637	554	83	129	73	56	24	24	0	484	457	27
Painda Karbaripara	13	12	1	13	12	1	0	0	0	0	0	0
Punarbhanpara	64	35	29	42	22	20	0	0	0	22	13	9
Rabichandra Karbaripara	43	33	10	34	25	9	0	0	0	9	8	1
Rasidhanpara	17	15	2	16	15	1	0	0	0	1	0	1
<b>Mubachhari Union</b>	<b>2607</b>	<b>2023</b>	<b>584</b>	<b>1978</b>	<b>1528</b>	<b>450</b>	<b>103</b>	<b>91</b>	<b>12</b>	<b>526</b>	<b>404</b>	<b>122</b>
Rural	2607	2023	584	1978	1528	450	103	91	12	526	404	122
Urban	0	0	0	0	0	0	0	0	0	0	0	0
Mubachhari*	2607	2023	584	1978	1528	450	103	91	12	526	404	122
Adufapara	81	67	14	71	60	11	0	0	0	10	7	3
Baghmara	130	98	32	115	86	29	5	4	1	10	8	2
Dewanchhara	34	31	3	24	21	3	2	2	0	8	8	0
Dhanpadapara	43	36	7	33	31	2	6	2	4	4	3	1
Digalchhari	68	56	12	60	49	11	0	0	0	8	7	1
Edohulchhara	41	35	6	38	33	5	0	0	0	3	2	1
Harikabapara	61	35	26	61	35	26	0	0	0	0	0	0
Hazachhara	96	82	14	94	80	14	0	0	0	2	2	0
Headmanpara	167	123	44	89	55	34	24	24	0	54	44	10
Kalabanyachhara	22	20	2	22	20	2	0	0	0	0	0	0
Kaptaipara	151	132	19	92	86	6	8	7	1	51	39	12
Karalyachhari	178	155	23	136	122	14	4	2	2	38	31	7
Khamarpara	67	34	33	64	31	33	1	1	0	2	2	0
Khayangsapara	167	142	25	112	104	8	7	5	2	48	33	15
Khularampara	280	208	72	219	167	52	1	1	0	60	40	20
Khullyangpara	165	131	34	141	114	27	1	1	0	23	16	7
Lubapara	20	19	1	20	19	1	0	0	0	0	0	0
Lungdukyapara	8	7	1	8	7	1	0	0	0	0	0	0
Machinepara	35	31	4	21	19	2	1	1	0	13	11	2
Madhya Adampara	104	59	45	100	55	45	0	0	0	4	4	0
Magchhara	25	14	11	25	14	11	0	0	0	0	0	0
Mahamunipara	259	212	47	144	115	29	28	27	1	87	70	17
Manatek	278	203	75	195	137	58	8	7	1	75	59	16
Noapara	27	22	5	15	12	3	7	7	0	5	3	2
Rangapanichhara	7	6	1	5	4	1	0	0	0	2	2	0
Shantipara	39	33	6	21	20	1	0	0	0	18	13	5
Shilban	54	32	22	53	32	21	0	0	0	1	0	1
<b>Manikchhari Upazila</b>	<b>23713</b>	<b>19404</b>	<b>4309</b>	<b>10183</b>	<b>7365</b>	<b>2818</b>	<b>898</b>	<b>805</b>	<b>93</b>	<b>12632</b>	<b>11234</b>	<b>1398</b>
Rural	7033	5752	1281	3844	2881	963	269	245	24	2920	2626	294
Urban	16680	13652	3028	6339	4484	1855	629	560	69	9712	8608	1104
<b>Batnatali Union</b>	<b>4624</b>	<b>3781</b>	<b>843</b>	<b>2451</b>	<b>1804</b>	<b>647</b>	<b>150</b>	<b>135</b>	<b>15</b>	<b>2023</b>	<b>1842</b>	<b>181</b>
Rural	4624	3781	843	2451	1804	647	150	135	15	2023	1842	181
Urban	0	0	0	0	0	0	0	0	0	0	0	0
Batnatali*	1394	1056	338	816	543	273	36	28	8	542	485	57
Badan Karbaripara	53	30	23	48	25	23	0	0	0	5	5	0
Baragrampara	68	44	24	63	39	24	1	1	0	4	4	0
Batnatali Muslimpara	221	171	50	52	40	12	8	5	3	161	126	35
Batnatali Bazarpara	161	140	21	29	14	15	3	3	0	129	123	6
Dhakaiya Shibir	221	193	28	121	97	24	8	8	0	92	88	4
Headmanpara	119	102	17	94	80	14	2	2	0	23	20	3
Hindupara	242	133	109	192	90	102	10	6	4	40	37	3



Administrative Unit, Location and Community	Total			Agriculture			Industry			Service		
	Total	Male	Female	Total	Male	Female	Total	Male	Female	Total	Male	Female
1	2	3	4	5	6	7	8	9	10	11	12	13
Jaminer Aga	83	75	8	75	69	6	1	1	0	7	5	2
Kanakchandrapara	19	15	4	4	2	2	0	0	0	15	13	2
Patirampara	90	51	39	80	43	37	3	2	1	7	6	1
Pranjapruepara	88	80	8	43	35	8	0	0	0	45	45	0
Sadhupara	29	22	7	15	9	6	0	0	0	14	13	1
Chempruepara*	288	253	35	200	175	25	3	3	0	85	75	10
Baikhalapara	23	22	1	19	18	1	0	0	0	4	4	0
Hatitilapara	36	30	6	24	20	4	0	0	0	12	10	2
Headmanpara	56	49	7	36	29	7	2	2	0	18	18	0
Lipiapara	57	50	7	52	45	7	0	0	0	5	5	0
Muslimpara	30	28	2	26	24	2	1	1	0	3	3	0
Noapara	40	34	6	17	16	1	0	0	0	23	18	5
Tablapara	46	40	6	26	23	3	0	0	0	20	17	3
Chhudurkhill*	560	410	150	439	307	132	14	13	1	107	90	17
Budangpara	175	105	70	147	83	64	6	5	1	22	17	5
Headmanpara	140	116	24	116	96	20	2	2	0	22	18	4
Hindupara	107	83	24	77	57	20	1	1	0	29	25	4
Kailya Maranpara	56	42	14	40	29	11	3	3	0	13	10	3
Mongri Karbaripara	24	22	2	14	13	1	1	1	0	9	8	1
Tripurapara	58	42	16	45	29	16	1	1	0	12	12	0
Dainchhari*	1686	1506	180	704	563	141	75	71	4	907	872	35
Banchharampara	193	172	21	118	102	16	15	14	1	60	56	4
Barabil	121	103	18	43	36	7	2	1	1	76	66	10
Budangpara	173	161	12	95	85	10	1	1	0	77	75	2
Dainchhari Madhyapara	308	262	46	102	61	41	6	6	0	200	195	5
Dainchhari Uttarpara	77	72	5	31	26	5	3	3	0	43	43	0
Dakkhinpara	177	152	25	40	22	18	8	6	2	129	124	5
Eyatalongpara	13	13	0	7	7	0	0	0	0	6	6	0
Gorkhana	76	70	6	25	19	6	0	0	0	51	51	0
Pannabil	329	310	19	150	134	16	19	19	0	160	157	3
Tulabil	219	191	28	93	71	22	21	21	0	105	99	6
Dalu*	696	556	140	292	216	76	22	20	2	382	320	62
Bhatkhalapara	111	86	25	52	40	12	3	3	0	56	43	13
Dakkhin Muslimpara	113	100	13	30	20	10	2	2	0	81	78	3
Gariatilapara	33	26	7	13	13	0	0	0	0	20	13	7
Hajupara	73	65	8	27	23	4	2	2	0	44	40	4
Hatimuratila	30	26	4	18	17	1	1	1	0	11	8	3
Headmanpara	201	150	51	84	51	33	11	9	2	106	90	16
Kaibongpara	75	62	13	35	30	5	0	0	0	40	32	8
Thalipara	60	41	19	33	22	11	3	3	0	24	16	8
<b>Jogyachhola Union</b>	<b>4243</b>	<b>3393</b>	<b>850</b>	<b>2001</b>	<b>1447</b>	<b>554</b>	<b>225</b>	<b>194</b>	<b>31</b>	<b>2017</b>	<b>1752</b>	<b>265</b>
Rural	1296	1096	200	761	598	163	105	100	5	430	398	32
Urban	2947	2297	650	1240	849	391	120	94	26	1587	1354	233
Jogyachhola*	2947	2297	650	1240	849	391	120	94	26	1587	1354	233
Amtalipara	66	60	6	37	35	2	3	3	0	26	22	4
Bhangamura	66	57	9	21	15	6	18	18	0	27	24	3
Dakkhin Garitana	189	152	37	54	26	28	5	5	0	130	121	9
Dakkhin Garamchhari	205	127	78	186	111	75	0	0	0	19	16	3
Dakkhin Sapmara	189	155	34	57	38	19	6	4	2	126	113	13
Fakirtila	111	96	15	62	52	10	17	13	4	32	31	1
Godatalipara (Ramchandrapara)	66	55	11	44	35	9	0	0	0	22	20	2
Madhya Garitana	81	68	13	19	13	6	2	1	1	60	54	6
Madhya Sapmara	201	166	35	97	74	23	2	2	0	102	90	12
Manipara	138	118	20	45	28	17	0	0	0	93	90	3
Muslimpara	128	103	25	37	21	16	16	11	5	75	71	4
Namar Headmanpara	140	106	34	59	45	14	10	7	3	71	54	17
Nunabilpara	42	36	6	17	13	4	0	0	0	25	23	2
Pakkatilapara	67	57	10	49	44	5	1	1	0	17	12	5
Purba Garamchhari	282	226	56	56	40	16	5	2	3	221	184	37
Rouzapara	198	156	42	102	72	30	15	12	3	81	72	9
Shilchhari Para	87	69	18	42	31	11	4	4	0	41	34	7
Upar Headmanpara	129	99	30	48	31	17	4	4	0	77	64	13
Uttar Garamchhari	88	76	12	57	51	6	8	5	3	23	20	3

Administrative Unit, Location and Community	Total			Agriculture			Industry			Service		
	Total	Male	Female	Total	Male	Female	Total	Male	Female	Total	Male	Female
1	2	3	4	5	6	7	8	9	10	11	12	13
Uttar Garitana	342	246	96	88	49	39	2	1	1	252	196	56
Uttar Sapmara	132	69	63	63	25	38	2	1	1	67	43	24
Kalapani*	1296	1096	200	761	598	163	105	100	5	430	398	32
Asalongpara	131	113	18	109	93	16	13	13	0	9	7	2
Bazarpara	111	82	29	77	51	26	1	1	0	33	30	3
Ganjapara	34	29	5	21	16	5	2	2	0	11	11	0
Gas Fieldpara	93	87	6	11	7	4	37	37	0	45	43	2
Ghilatalipara	99	87	12	51	40	11	0	0	0	48	47	1
Gujachandrapara	46	42	4	43	39	4	0	0	0	3	3	0
Headmanpara	74	69	5	66	62	4	3	3	0	5	4	1
Kharchharapara	122	92	30	82	55	27	3	2	1	37	35	2
Marakailapara	96	87	9	95	86	9	1	1	0	0	0	0
Masterpara	64	56	8	51	43	8	0	0	0	13	13	0
Muslimpara	172	140	32	47	28	19	12	12	0	113	100	13
Noapara	31	26	5	8	6	2	2	2	0	21	18	3
Rangapanipara	41	34	7	19	12	7	2	2	0	20	20	0
Rowshan Alipara	47	35	12	18	7	11	2	2	0	27	26	1
Schoolpara	135	117	18	63	53	10	27	23	4	45	41	4
<b>Manikchhari Union</b>	<b>8867</b>	<b>7368</b>	<b>1499</b>	<b>3270</b>	<b>2389</b>	<b>881</b>	<b>408</b>	<b>386</b>	<b>22</b>	<b>5189</b>	<b>4593</b>	<b>596</b>
Rural	0	0	0	0	0	0	0	0	0	0	0	0
Urban	8867	7368	1499	3270	2389	881	408	386	22	5189	4593	596
Manikchhari (Part)*	8867	7368	1499	3270	2389	881	408	386	22	5189	4593	596
Amtali	42	33	9	41	32	9	0	0	0	1	1	0
Baganpara	21	16	5	17	13	4	0	0	0	4	3	1
Bakripara	59	54	5	51	46	5	1	1	0	7	7	0
Chaikyabilpara	34	26	8	30	23	7	0	0	0	4	3	1
Dakkhin Fakimalapara	60	47	13	53	42	11	4	4	0	3	1	2
Dakkhin Hafchharipara	91	79	12	76	66	10	10	8	2	5	5	0
Depuapara	74	59	15	59	46	13	0	0	0	15	13	2
Durchharipara	164	138	26	156	132	24	1	1	0	7	5	2
Eksatyapara	420	348	72	197	144	53	59	59	0	164	145	19
Eyatalangpara	258	225	33	112	91	21	11	8	3	135	126	9
Gachchhabil Chowdhurypara	96	82	14	49	43	6	1	1	0	46	38	8
Gachchhabil Guchchhagram	893	775	118	409	331	78	62	58	4	422	386	36
Gaindongpara	103	95	8	92	86	6	0	0	0	11	9	2
Govamarapara	592	501	91	347	278	69	42	41	1	203	182	21
Hajipara	216	174	42	27	14	13	5	5	0	184	155	29
Khyadongpara	108	83	25	104	79	25	2	2	0	2	2	0
Lapaidongpara	25	18	7	18	14	4	0	0	0	7	4	3
Lemuapara	321	267	54	92	48	44	25	24	1	204	195	9
Mahamanipara	766	656	110	106	56	50	45	40	5	615	560	55
Manachharipara	38	38	0	33	33	0	1	1	0	4	4	0
Manadhanpara	21	21	0	21	21	0	0	0	0	0	0	0
Manikchhari Bazar	390	313	77	26	7	19	1	1	0	363	305	58
Manikchhari Guchchhagram	468	384	84	48	13	35	2	2	0	418	369	49
Maradalupara	152	95	57	136	80	56	0	0	0	16	15	1
Masterpara	228	187	41	14	5	9	0	0	0	214	182	32
Mayurkhillpara	234	188	46	102	82	20	10	10	0	122	96	26
Molongipara	145	99	46	119	79	40	7	6	1	19	14	5
Moulvipara	222	188	34	41	22	19	3	3	0	178	163	15
Muslimpara	714	614	100	125	65	60	20	19	1	569	530	39
Nathpara	94	69	25	14	5	9	2	2	0	78	62	16
Osman Palli	188	159	29	90	67	23	1	1	0	97	91	6
Panjarampara	277	220	57	29	1	28	1	1	0	247	218	29
Pannabil	115	97	18	56	39	17	11	11	0	48	47	1
Purba Nathpara	104	90	14	59	47	12	0	0	0	45	43	2
Rahmannagar	297	258	39	56	26	30	51	49	2	190	183	7
Rajpara	44	34	10	6	3	3	0	0	0	38	31	7
Remrapara	44	41	3	39	36	3	0	0	0	5	5	0
Sapuriapara	142	99	43	25	16	9	3	3	0	114	80	34
Upazila Sadar	425	341	84	27	13	14	25	24	1	373	304	69
Uttar Fakimalapara	128	114	14	126	113	13	0	0	0	2	1	1

Administrative Unit, Location and Community	Total			Agriculture			Industry			Service		
	Total	Male	Female	Total	Male	Female	Total	Male	Female	Total	Male	Female
1	2	3	4	5	6	7	8	9	10	11	12	13
Wakchharipara	54	43	11	42	32	10	2	1	1	10	10	0
<b>Tintahari Union</b>	<b>5979</b>	<b>4862</b>	<b>1117</b>	<b>2461</b>	<b>1725</b>	<b>736</b>	<b>115</b>	<b>90</b>	<b>25</b>	<b>3403</b>	<b>3047</b>	<b>356</b>
Rural	1113	875	238	632	479	153	14	10	4	467	386	81
Urban	4866	3987	879	1829	1246	583	101	80	21	2936	2661	275
Kumari*	395	326	69	144	103	41	5	1	4	246	222	24
Chailyar Charpara	49	45	4	23	19	4	0	0	0	26	26	0
Dakkhin Kumaripara	54	46	8	32	25	7	0	0	0	22	21	1
Madhya Kumaripara	99	79	20	31	20	11	0	0	0	68	59	9
Uttar Kumaripara	193	156	37	58	39	19	5	1	4	130	116	14
Manikchhari (Part)*	4866	3987	879	1829	1246	583	101	80	21	2936	2661	275
Asadtalipara	66	58	8	50	42	8	0	0	0	16	16	0
Bara Bil	262	216	46	91	64	27	0	0	0	171	152	19
Bara Dalu Dp Para	345	296	49	93	57	36	17	16	1	235	223	12
Bhutai Chharipara	329	210	119	225	119	106	8	5	3	96	86	10
Chairmanpara	95	78	17	15	5	10	0	0	0	80	73	7
Chenguchharapara	428	364	64	229	176	53	1	0	1	198	188	10
Chowdhurypara	303	234	69	95	75	20	0	0	0	208	159	49
Dakkhin Godatalipara	102	80	22	23	13	10	0	0	0	79	67	12
Dalu Dakkhin Muslimpara	191	159	32	67	44	23	1	1	0	123	114	9
Dalu Uttar Muslimpara	266	234	32	45	25	20	4	4	0	217	205	12
Dash Bilpara	90	76	14	55	44	11	6	4	2	29	28	1
Depuapara	94	88	6	84	79	5	0	0	0	10	9	1
Gorkhana	36	27	9	14	10	4	2	1	1	20	16	4
Hindupara	25	20	5	6	3	3	0	0	0	19	17	2
Kanjuripara	48	34	14	29	18	11	0	0	0	19	16	3
Khantamarapara	65	56	9	20	11	9	1	1	0	44	44	0
Lemuapara	165	133	32	31	16	15	1	0	1	133	117	16
Madhya Tintaharipara	193	163	30	53	37	16	4	4	0	136	122	14
Masterpara	202	166	36	121	92	29	3	2	1	78	72	6
Namar Tintaharipara	212	162	50	145	103	42	8	7	1	59	52	7
Purba Tintaharipara	322	277	45	66	34	32	4	3	1	252	240	12
Rainggyapara	175	143	32	38	26	12	1	1	0	136	116	20
Shilchharipara	39	34	5	16	15	1	0	0	0	23	19	4
Tintahari Bazarpara	258	223	35	43	23	20	26	26	0	189	174	15
Tintahari Guchchhagram	382	308	74	97	52	45	12	3	9	273	253	20
Tulabilpara	49	43	6	18	15	3	1	1	0	30	27	3
Uttar Godatalipara	124	105	19	60	48	12	1	1	0	63	56	7
Manpruetali*	230	155	75	123	89	34	0	0	0	107	66	41
Bholacholyapara	63	41	22	42	27	15	0	0	0	21	14	7
Chakmapara	24	21	3	15	12	3	0	0	0	9	9	0
Debatalipara	119	77	42	50	38	12	0	0	0	69	39	30
Headmanpara	24	16	8	16	12	4	0	0	0	8	4	4
Rangapani*	488	394	94	365	287	78	9	9	0	114	98	16
Adarshagrampara	75	57	18	46	30	16	5	5	0	24	22	2
Daijyapara	80	64	16	74	61	13	0	0	0	6	3	3
Durchharipara	76	68	8	61	53	8	2	2	0	13	13	0
Rangapanipara	257	205	52	184	143	41	2	2	0	71	60	11
<b>Matiranga Upazila</b>	<b>35831</b>	<b>31600</b>	<b>4231</b>	<b>17878</b>	<b>15055</b>	<b>2823</b>	<b>1510</b>	<b>1403</b>	<b>107</b>	<b>16443</b>	<b>15142</b>	<b>1301</b>
Rural	26985	23473	3512	16375	13678	2697	1357	1270	87	9253	8525	728
Urban	8846	8127	719	1503	1377	126	153	133	20	7190	6617	573
<b>Matiranga Paurashava</b>	<b>8027</b>	<b>7424</b>	<b>603</b>	<b>1009</b>	<b>960</b>	<b>49</b>	<b>152</b>	<b>132</b>	<b>20</b>	<b>6866</b>	<b>6332</b>	<b>534</b>
<b>Ward No. 01</b>	<b>606</b>	<b>578</b>	<b>28</b>	<b>74</b>	<b>71</b>	<b>3</b>	<b>5</b>	<b>5</b>	<b>0</b>	<b>527</b>	<b>502</b>	<b>25</b>
Alutila (Part)*	606	578	28	74	71	3	5	5	0	527	502	25
Battali	94	87	7	9	9	0	0	0	0	85	78	7
Gazinagar	89	87	2	7	7	0	0	0	0	82	80	2
Ichachhari	22	21	1	0	0	0	0	0	0	22	21	1
Jummapara	118	113	5	2	2	0	4	4	0	112	107	5
Kali Chandrapara	32	30	2	12	10	2	1	1	0	19	19	0
Munsipara	54	52	2	9	9	0	0	0	0	45	43	2
Muslimpur	140	132	8	20	19	1	0	0	0	120	113	7
Natunpara	31	31	0	14	14	0	0	0	0	17	17	0
Sylhetipara	26	25	1	1	1	0	0	0	0	25	24	1

Administrative Unit, Location and Community	Total			Agriculture			Industry			Service		
	Total	Male	Female	Total	Male	Female	Total	Male	Female	Total	Male	Female
1	2	3	4	5	6	7	8	9	10	11	12	13
<b>Ward No. 02</b>	<b>951</b>	<b>905</b>	<b>46</b>	<b>146</b>	<b>139</b>	<b>7</b>	<b>22</b>	<b>20</b>	<b>2</b>	<b>783</b>	<b>746</b>	<b>37</b>
Dhalia (Part)*	263	252	11	46	44	2	7	7	0	210	201	9
Islampur	54	52	2	42	40	2	6	6	0	6	6	0
Nabinagar (Part)	209	200	9	4	4	0	1	1	0	204	195	9
Matiranga (Part)*	688	653	35	100	95	5	15	13	2	573	545	28
Kamini Memberpara	59	46	13	6	6	0	2	2	0	51	38	13
Nabaraypara	90	87	3	22	20	2	3	3	0	65	64	1
Natunpara	539	520	19	72	69	3	10	8	2	457	443	14
<b>Ward No. 03</b>	<b>758</b>	<b>722</b>	<b>36</b>	<b>42</b>	<b>40</b>	<b>2</b>	<b>21</b>	<b>19</b>	<b>2</b>	<b>695</b>	<b>663</b>	<b>32</b>
Dhalia (Part)*	758	722	36	42	40	2	21	19	2	695	663	32
Hatipayara	190	186	4	7	7	0	3	3	0	180	176	4
Kamalakanta Karbaripara	58	56	2	4	4	0	0	0	0	54	52	2
Kazipara	324	305	19	29	29	0	18	16	2	277	260	17
Nabinagar (Part)	125	120	5	2	0	2	0	0	0	123	120	3
Palashpur (Part)	61	55	6	0	0	0	0	0	0	61	55	6
<b>Ward No. 04</b>	<b>1270</b>	<b>1225</b>	<b>45</b>	<b>373</b>	<b>359</b>	<b>14</b>	<b>59</b>	<b>55</b>	<b>4</b>	<b>838</b>	<b>811</b>	<b>27</b>
Dhalia (Part)*	1270	1225	45	373	359	14	59	55	4	838	811	27
Adarshagram Madhyapara	195	191	4	12	12	0	8	6	2	175	173	2
Azam Raypara	62	58	4	22	21	1	0	0	0	40	37	3
Badiram Karbaripara	128	119	9	29	27	2	0	0	0	99	92	7
Chakpara	30	27	3	10	10	0	1	0	1	19	17	2
Farid Dealerpara	60	58	2	6	6	0	2	2	0	52	50	2
Galupara	19	18	1	14	13	1	0	0	0	5	5	0
Islamnagar	162	158	4	12	12	0	0	0	0	150	146	4
Latu Leaderpara	112	111	1	16	16	0	2	2	0	94	93	1
Palashpur (Part)	346	333	13	231	221	10	39	38	1	76	74	2
Ramiz Keranipara	156	152	4	21	21	0	7	7	0	128	124	4
<b>Ward No. 05</b>	<b>881</b>	<b>746</b>	<b>135</b>	<b>106</b>	<b>97</b>	<b>9</b>	<b>2</b>	<b>2</b>	<b>0</b>	<b>773</b>	<b>647</b>	<b>126</b>
Matiranga (Part)*	881	746	135	106	97	9	2	2	0	773	647	126
Babupara	145	116	29	2	2	0	0	0	0	143	114	29
Chairmanpara	109	90	19	6	6	0	0	0	0	103	84	19
Charpara	263	230	33	74	67	7	0	0	0	189	163	26
Mandirpara	133	101	32	10	9	1	0	0	0	123	92	31
Mangtu Chowdhurypara	51	49	2	5	4	1	0	0	0	46	45	1
Masterpara	71	63	8	2	2	0	0	0	0	69	61	8
Puran Bazar	72	65	7	7	7	0	2	2	0	63	56	7
Quarterpara	37	32	5	0	0	0	0	0	0	37	32	5
<b>Ward No. 06</b>	<b>698</b>	<b>624</b>	<b>74</b>	<b>11</b>	<b>11</b>	<b>0</b>	<b>15</b>	<b>8</b>	<b>7</b>	<b>672</b>	<b>605</b>	<b>67</b>
Matiranga (Part)*	698	624	74	11	11	0	15	8	7	672	605	67
Bazarpara	211	197	14	3	3	0	1	1	0	207	193	14
Kalimandirpara	30	27	3	0	0	0	0	0	0	30	27	3
Matabbarpara	115	98	17	4	4	0	10	7	3	101	87	14
Nurserypara	68	64	4	2	2	0	0	0	0	66	62	4
T&T Tila	68	57	11	1	1	0	0	0	0	67	56	11
Thanatila	89	78	11	1	1	0	0	0	0	88	77	11
Wahab Daktarpara	117	103	14	0	0	0	4	0	4	113	103	10
<b>Ward No. 07</b>	<b>790</b>	<b>689</b>	<b>101</b>	<b>29</b>	<b>26</b>	<b>3</b>	<b>8</b>	<b>8</b>	<b>0</b>	<b>753</b>	<b>655</b>	<b>98</b>
Matiranga (Part)*	790	689	101	29	26	3	8	8	0	753	655	98
Balitila	125	113	12	0	0	0	3	3	0	122	110	12
Barajalpara	69	63	6	22	21	1	1	1	0	46	41	5
Chowdhurypara	369	314	55	5	3	2	3	3	0	361	308	53
Haspatalpara	100	81	19	1	1	0	0	0	0	99	80	19
Mohammadpur	127	118	9	1	1	0	1	1	0	125	116	9
<b>Ward No. 08</b>	<b>1137</b>	<b>1053</b>	<b>84</b>	<b>55</b>	<b>49</b>	<b>6</b>	<b>9</b>	<b>6</b>	<b>3</b>	<b>1073</b>	<b>998</b>	<b>75</b>
Bailyachhari (Part)*	772	733	39	28	25	3	3	1	2	741	707	34
Chakrapara	158	152	6	14	12	2	0	0	0	144	140	4
Kanthalbagan	80	75	5	1	1	0	0	0	0	79	74	5
Pashchim Muslimpara	120	113	7	12	12	0	0	0	0	108	101	7
Purba Muslimpara	414	393	21	1	0	1	3	1	2	410	392	18
Matiranga (Part)*	365	320	45	27	24	3	6	5	1	332	291	41
Bhuiyanpara	228	194	34	21	20	1	6	5	1	201	169	32
Mestaripara	137	126	11	6	4	2	0	0	0	131	122	9

Administrative Unit, Location and Community	Total			Agriculture			Industry			Service		
	Total	Male	Female	Total	Male	Female	Total	Male	Female	Total	Male	Female
1	2	3	4	5	6	7	8	9	10	11	12	13
<b>Ward No. 09</b>	<b>936</b>	<b>882</b>	<b>54</b>	<b>173</b>	<b>168</b>	<b>5</b>	<b>11</b>	<b>9</b>	<b>2</b>	<b>752</b>	<b>705</b>	<b>47</b>
Bailyachhari (Part)*	936	882	54	173	168	5	11	9	2	752	705	47
Bailyachhari	50	49	1	22	22	0	0	0	0	28	27	1
Chhagalnaiyapara	93	91	2	22	22	0	0	0	0	71	69	2
Dakkhin Muslimpara	191	178	13	24	23	1	1	1	0	166	154	12
Joutha Khamarpara	70	69	1	43	43	0	5	5	0	22	21	1
Madhya Muslimpara	193	181	12	7	7	0	0	0	0	186	174	12
Rasulpur	263	245	18	38	35	3	0	0	0	225	210	15
Zianagar	76	69	7	17	16	1	5	3	2	54	50	4
<b>Amtali Union</b>	<b>2633</b>	<b>2363</b>	<b>270</b>	<b>1860</b>	<b>1637</b>	<b>223</b>	<b>24</b>	<b>21</b>	<b>3</b>	<b>749</b>	<b>705</b>	<b>44</b>
Rural	2633	2363	270	1860	1637	223	24	21	3	749	705	44
Urban	0	0	0	0	0	0	0	0	0	0	0	0
Amtali*	1960	1762	198	1228	1070	158	24	21	3	708	671	37
Abbas Sardarpara	100	79	21	52	41	11	1	0	1	47	38	9
Adarshapara	70	63	7	26	20	6	0	0	0	44	43	1
Adud Memberpara	81	70	11	62	51	11	0	0	0	19	19	0
Bansharinagar	76	68	8	54	46	8	2	2	0	20	20	0
Chouddagrampara	50	42	8	47	39	8	0	0	0	3	3	0
Dewan Bazar	152	140	12	77	66	11	3	3	0	72	71	1
Farid Sardarpara	27	25	2	13	11	2	0	0	0	14	14	0
Hakimpara	62	55	7	53	47	6	1	0	1	8	8	0
Headmanpara	111	105	6	105	99	6	0	0	0	6	6	0
Jafarpara	67	61	6	59	53	6	2	2	0	6	6	0
Jaliapara	119	109	10	111	101	10	0	0	0	8	8	0
Jalil Memberpara	69	57	12	38	28	10	1	1	0	30	28	2
Karalyachhari Bazarpara	283	260	23	107	97	10	1	1	0	175	162	13
Muthu Magpara	37	35	2	36	34	2	1	1	0	0	0	0
Natunpara	39	36	3	24	21	3	8	8	0	7	7	0
Nur Sardarpara	82	74	8	30	23	7	0	0	0	52	51	1
Patikumara	20	18	2	16	14	2	0	0	0	4	4	0
Rahim Sardarpara	64	55	9	55	47	8	0	0	0	9	8	1
Ramshira Bazar	39	37	2	13	12	1	4	3	1	22	22	0
Rashid Mestaripara	110	100	10	58	50	8	0	0	0	52	50	2
Sat Bhaiyapara	64	56	8	37	31	6	0	0	0	27	25	2
Taher Sardarpara	102	90	12	60	51	9	0	0	0	42	39	3
Upai Shingpara	74	71	3	66	63	3	0	0	0	8	8	0
Writerpara	30	25	5	15	12	3	0	0	0	15	13	2
Yasin Memberpara	32	31	1	14	13	1	0	0	0	18	18	0
Bamagumi*	673	601	72	632	567	65	0	0	0	41	34	7
Ananta Karbaripara	42	37	5	39	34	5	0	0	0	3	3	0
Apurna Karbaripara	118	107	11	105	97	8	0	0	0	13	10	3
Birashipara	64	55	9	62	53	9	0	0	0	2	2	0
Bishwaram Karbaripara	28	25	3	24	21	3	0	0	0	4	4	0
Kamalabagan	25	23	2	25	23	2	0	0	0	0	0	0
Kamini Kumarpara	86	82	4	81	79	2	0	0	0	5	3	2
Madhya Chharapara	68	60	8	67	59	8	0	0	0	1	1	0
Mohanta Kumarpara	27	25	2	23	21	2	0	0	0	4	4	0
Narikelpara	24	21	3	24	21	3	0	0	0	0	0	0
Rajapara	83	67	16	81	66	15	0	0	0	2	1	1
Sarbasiddhipara	87	82	5	84	79	5	0	0	0	3	3	0
Shailya Kumarpara	21	17	4	17	14	3	0	0	0	4	3	1
<b>Baranal Union</b>	<b>3453</b>	<b>2986</b>	<b>467</b>	<b>1723</b>	<b>1389</b>	<b>334</b>	<b>126</b>	<b>111</b>	<b>15</b>	<b>1604</b>	<b>1486</b>	<b>118</b>
Rural	3453	2986	467	1723	1389	334	126	111	15	1604	1486	118
Urban	0	0	0	0	0	0	0	0	0	0	0	0
Baranal*	2539	2246	293	1167	954	213	98	87	11	1274	1205	69
Alek Chairmanpara	60	53	7	24	19	5	9	9	0	27	25	2
Ananta Karbaripara	60	47	13	54	41	13	2	2	0	4	4	0
Badu Memberpara	41	35	6	27	23	4	1	1	0	13	11	2
Board Office Bazarpara	67	64	3	11	8	3	0	0	0	56	56	0
Buttapara	123	113	10	84	77	7	10	10	0	29	26	3
Fazal Memberpara	72	65	7	26	23	3	3	1	2	43	41	2
Garjantila Marmapara	20	18	2	8	6	2	2	2	0	10	10	0

Administrative Unit, Location and Community	Total			Agriculture			Industry			Service		
	Total	Male	Female	Total	Male	Female	Total	Male	Female	Total	Male	Female
1	2	3	4	5	6	7	8	9	10	11	12	13
Habib Memberpara	71	63	8	52	45	7	0	0	0	19	18	1
Haricharanpara	27	26	1	18	18	0	3	2	1	6	6	0
Ibrahim Miapara	82	78	4	28	25	3	6	6	0	48	47	1
Idris Miapara	194	174	20	55	45	10	11	9	2	128	120	8
Kadamtali Chakmapara	55	48	7	50	45	5	0	0	0	5	3	2
Karim Masterpara	220	184	36	93	69	24	5	4	1	122	111	11
Kashem Memberpara	96	80	16	45	39	6	11	10	1	40	31	9
Madhu Karbairipara	22	18	4	10	6	4	0	0	0	12	12	0
Madu Miapara	86	69	17	43	32	11	1	1	0	42	36	6
Masterpara	179	160	19	105	88	17	11	10	1	63	62	1
Minnat Ali Sarderpara	90	79	11	59	51	8	3	3	0	28	25	3
Moulvipara	58	46	12	33	25	8	1	0	1	24	21	3
Muslimpara	119	104	15	41	29	12	3	2	1	75	73	2
Natunpara	39	32	7	21	15	6	7	7	0	11	10	1
New Muslimpara	86	60	26	62	40	22	1	0	1	23	20	3
Prankumarpara	25	21	4	21	17	4	0	0	0	4	4	0
Jamini Para Bgb Battalion	281	280	1	0	0	0	0	0	0	281	280	1
Thailapara	257	227	30	150	125	25	7	7	0	100	95	5
Writerpara	109	102	7	47	43	4	1	1	0	61	58	3
Tailafang*	914	740	174	556	435	121	28	24	4	330	281	49
Abdul Memberpara	83	72	11	21	14	7	2	1	1	60	57	3
Alauddin Memberpara	62	49	13	43	32	11	1	1	0	18	16	2
Ali Akbar Chairmanpara	38	34	4	10	7	3	1	1	0	27	26	1
Amin Sardarpara	33	29	4	25	22	3	1	1	0	7	6	1
Ani Chairmanpara	77	56	21	35	22	13	0	0	0	42	34	8
Bachchu Memberpara	41	33	8	22	16	6	3	3	0	16	14	2
Bankim Memberpara	20	16	4	6	4	2	0	0	0	14	12	2
Bara Paragram	67	56	11	54	44	10	1	1	0	12	11	1
Dakbanga Bazar	42	33	9	11	7	4	2	2	0	29	24	5
Gaigra Garapara	64	49	15	60	47	13	1	0	1	3	2	1
Heladulapara	62	50	12	57	48	9	0	0	0	5	2	3
Hindupara	62	41	21	25	13	12	6	4	2	31	24	7
Islampur	66	60	6	50	46	4	5	5	0	11	9	2
Jaminipara	56	43	13	49	37	12	0	0	0	7	6	1
Lalkumarpara	69	60	9	56	49	7	2	2	0	11	9	2
Ruhul Aminpara	36	33	3	12	9	3	1	1	0	23	23	0
Thowiaung Headmanpara	21	18	3	17	15	2	1	1	0	3	2	1
Tilakkumarpara	15	8	7	3	3	0	1	1	0	11	4	7
<b>Belchhari Union</b>	<b>4335</b>	<b>3732</b>	<b>603</b>	<b>2292</b>	<b>1890</b>	<b>402</b>	<b>236</b>	<b>220</b>	<b>16</b>	<b>1807</b>	<b>1622</b>	<b>185</b>
Rural	4335	3732	603	2292	1890	402	236	220	16	1807	1622	185
Urban	0	0	0	0	0	0	0	0	0	0	0	0
Ajodhya*	904	801	103	457	382	75	54	50	4	393	369	24
Barachha Karbaripara	56	47	9	15	9	6	14	13	1	27	25	2
Bazarpara	135	122	13	24	15	9	12	12	0	99	95	4
Dharmarampara	18	16	2	6	5	1	0	0	0	12	11	1
Khalil Memberpara	146	130	16	49	37	12	4	4	0	93	89	4
Malek Memberpara	28	25	3	20	17	3	0	0	0	8	8	0
Nasir Uddinpara	36	32	4	35	31	4	0	0	0	1	1	0
New Ajodhyapara	102	89	13	49	40	9	1	1	0	52	48	4
Nurnabipara	123	110	13	64	56	8	6	6	0	53	48	5
Suja Miapara	260	230	30	195	172	23	17	14	3	48	44	4
Belchhari*	1185	1006	179	632	512	120	73	72	1	480	422	58
Bazarpara	224	193	31	77	56	21	12	12	0	135	125	10
Dakbanga Badankumarpara	109	91	18	41	30	11	2	2	0	66	59	7
Madhya Samaj Chairmanpara	54	45	9	30	24	6	1	1	0	23	20	3
Masterpara	118	98	20	47	38	9	16	16	0	55	44	11
Nurul Islam Companypara	68	55	13	20	10	10	1	1	0	47	44	3
Ohid Memberpara	76	69	7	71	64	7	0	0	0	5	5	0
Panjabitila	140	119	21	125	108	17	5	5	0	10	6	4
Shubharanjan Headmanpara	139	117	22	88	74	14	17	17	0	34	26	8
Swarnakertila	144	127	17	79	65	14	13	13	0	52	49	3
Uttarpara	113	92	21	54	43	11	6	5	1	53	44	9



Administrative Unit, Location and Community	Total			Agriculture			Industry			Service		
	Total	Male	Female	Total	Male	Female	Total	Male	Female	Total	Male	Female
1	2	3	4	5	6	7	8	9	10	11	12	13
Choungrakapa*	495	396	99	425	336	89	2	1	1	68	59	9
Dewanpara	74	63	11	73	63	10	0	0	0	1	0	1
Jagat Jyoti Headmanpara	79	67	12	22	16	6	0	0	0	57	51	6
Khedapara	109	96	13	107	94	13	1	1	0	1	1	0
Rebati Karbaripara	99	80	19	94	76	18	0	0	0	5	4	1
Shashi Karbaripara	106	63	43	101	60	41	1	0	1	4	3	1
Singapara	28	27	1	28	27	1	0	0	0	0	0	0
Khedachhara*	1751	1529	222	778	660	118	107	97	10	866	772	94
Ambagan	155	129	26	94	76	18	14	14	0	47	39	8
Ambagan Malchan Cakmapara	38	32	6	35	30	5	0	0	0	3	2	1
Amin Chairmanpara	79	69	10	23	17	6	15	13	2	41	39	2
Bgb Headquaeter Palashpur	312	312	0	1	1	0	0	0	0	311	311	0
Dhakaiyapara	56	48	8	10	6	4	0	0	0	46	42	4
Dp Para	98	86	12	55	49	6	19	18	1	24	19	5
Hemanga Karbaripara	14	14	0	9	9	0	0	0	0	5	5	0
Haridhan Marmapara	37	34	3	37	34	3	0	0	0	0	0	0
Kalamia Leaderpara	59	54	5	19	15	4	0	0	0	40	39	1
Karchandra Karbaripara	25	22	3	18	16	2	0	0	0	7	6	1
Khaleq Leaderpara	150	132	18	21	10	11	33	31	2	96	91	5
Manu Memberpara	36	31	5	13	10	3	1	0	1	22	21	1
Rabisundar Chakmapara	116	102	14	105	93	12	8	8	0	3	1	2
Sudhirkumarpara	49	42	7	40	34	6	1	1	0	8	7	1
Taipapara	155	134	21	129	118	11	14	10	4	12	6	6
Upendra Headmanpara	271	203	68	101	88	13	1	1	0	169	114	55
Wazed Memberpara	101	85	16	68	54	14	1	1	0	32	30	2
<b>Gumti Union</b>	<b>3842</b>	<b>3313</b>	<b>529</b>	<b>2220</b>	<b>1829</b>	<b>391</b>	<b>57</b>	<b>57</b>	<b>0</b>	<b>1565</b>	<b>1427</b>	<b>138</b>
Rural	3023	2610	413	1726	1412	314	56	56	0	1241	1142	99
Urban	819	703	116	494	417	77	1	1	0	324	285	39
Badalchara*	187	162	25	166	144	22	0	0	0	21	18	3
Bhangamura-2	44	41	3	44	41	3	0	0	0	0	0	0
Bumungkaraipara	44	35	9	35	27	8	0	0	0	9	8	1
Dhankumarpara	13	7	6	13	7	6	0	0	0	0	0	0
Kaptala	5	5	0	4	4	0	0	0	0	1	1	0
Pabankumarpara	31	29	2	25	25	0	0	0	0	6	4	2
Rajendrapara	50	45	5	45	40	5	0	0	0	5	5	0
Bandarchhara*	819	703	116	494	417	77	1	1	0	324	285	39
Abukhan Memberpara	42	38	4	33	29	4	0	0	0	9	9	0
Galamonipara	142	105	37	56	41	15	0	0	0	86	64	22
Jaharial Headmanpara	26	25	1	13	12	1	0	0	0	13	13	0
Jatindrapara	20	18	2	8	6	2	0	0	0	12	12	0
Kalingapara	65	55	10	63	53	10	0	0	0	2	2	0
Lalindrapara	81	76	5	81	76	5	0	0	0	0	0	0
Mamtaz Sardarpara	46	42	4	34	31	3	0	0	0	12	11	1
Mohan Gazipara	33	31	2	18	16	2	0	0	0	15	15	0
Munaf Munsipara	95	79	16	35	26	9	0	0	0	60	53	7
Nur Islampara	120	104	16	42	32	10	0	0	0	78	72	6
Sampritipara	108	93	15	82	70	12	1	1	0	25	22	3
Udaykumarpara	41	37	4	29	25	4	0	0	0	12	12	0
Gargarianal*	1228	1076	152	581	474	107	44	44	0	603	558	45
Ali Ahammad Masterpara	254	227	27	132	111	21	31	31	0	91	85	6
Ali Memberpara	77	71	6	52	47	5	2	2	0	23	22	1
Asmat Ali Sardarpara	166	142	24	99	82	17	1	1	0	66	59	7
Bahdurpara	84	78	6	20	16	4	0	0	0	64	62	2
Bhagyadhan Memberpara	94	81	13	37	27	10	4	4	0	53	50	3
Malek Masterpara	83	73	10	21	15	6	1	1	0	61	57	4
Mana Memberpara	90	68	22	44	33	11	1	1	0	45	34	11
Samsu Sardarpara	91	77	14	50	42	8	1	1	0	40	34	6
Satbhaiyapara	77	68	9	47	40	7	0	0	0	30	28	2
Taiyab Memberpara	66	58	8	37	29	8	2	2	0	27	27	0
Master Para	72	66	6	31	25	6	1	1	0	40	40	0
Muslim Para	74	67	7	11	7	4	0	0	0	63	60	3
Gumati*	1318	1146	172	728	601	127	12	12	0	578	533	45

Administrative Unit, Location and Community	Total			Agriculture			Industry			Service		
	Total	Male	Female	Total	Male	Female	Total	Male	Female	Total	Male	Female
1	2	3	4	5	6	7	8	9	10	11	12	13
Alim Writerpara	195	168	27	93	71	22	2	2	0	100	95	5
Balichandrapara	121	98	23	75	60	15	2	2	0	44	36	8
Bazarpara	47	44	3	2	2	0	0	0	0	45	42	3
Birendrakishorpara	112	92	20	52	38	14	0	0	0	60	54	6
Chairmanpara	26	22	4	4	2	2	0	0	0	22	20	2
Hajipara	119	108	11	105	97	8	0	0	0	14	11	3
Kalapanipara	82	72	10	65	57	8	0	0	0	17	15	2
Mahabub Memberpara	54	48	6	33	29	4	0	0	0	21	19	2
Majumdarpara	132	112	20	67	53	14	5	5	0	60	54	6
Mansur Contractorpara	130	114	16	100	84	16	1	1	0	29	29	0
Muslim Memberpara	64	55	9	23	19	4	0	0	0	41	36	5
Nur Islam Memberpara	86	76	10	31	22	9	2	2	0	53	52	1
Uttar Shantipur	150	137	13	78	67	11	0	0	0	72	70	2
Makhum Taisa*	290	226	64	251	193	58	0	0	0	39	33	6
Bhangamura-1	2	1	1	1	1	0	0	0	0	1	0	1
Gokulmanipara	76	72	4	49	47	2	0	0	0	27	25	2
Kanskaupara	7	4	3	4	3	1	0	0	0	3	1	2
Keshab Mahazanpara	114	98	16	111	96	15	0	0	0	3	2	1
Matindra Headmanpara	46	28	18	42	24	18	0	0	0	4	4	0
Taranipara	45	23	22	44	22	22	0	0	0	1	1	0
<b>Matiranga Union</b>	<b>3942</b>	<b>3367</b>	<b>575</b>	<b>2927</b>	<b>2451</b>	<b>476</b>	<b>323</b>	<b>301</b>	<b>22</b>	<b>692</b>	<b>615</b>	<b>77</b>
Rural	3942	3367	575	2927	2451	476	323	301	22	692	615	77
Urban	0	0	0	0	0	0	0	0	0	0	0	0
Abhya*	403	373	30	348	323	25	8	8	0	47	42	5
Abhyapara	7	7	0	7	7	0	0	0	0	0	0	0
Chaksripara	24	23	1	23	22	1	0	0	0	1	1	0
Dhamaipara	43	39	4	38	36	2	0	0	0	5	3	2
Dinabandhupara	25	23	2	23	22	1	0	0	0	2	1	1
Garjantila	16	15	1	16	15	1	0	0	0	0	0	0
Hazachhara	47	40	7	45	38	7	2	2	0	0	0	0
Jari Chandrapara	32	30	2	31	30	1	0	0	0	1	0	1
Jatinpara	17	16	1	17	16	1	0	0	0	0	0	0
Majrapara	16	13	3	16	13	3	0	0	0	0	0	0
Nilanga Headmanpara	66	64	2	22	21	1	6	6	0	38	37	1
Rupaisingpara	40	37	3	40	37	3	0	0	0	0	0	0
Shraban Chandrapara	36	35	1	36	35	1	0	0	0	0	0	0
Taisakathang Karbaripara	19	16	3	19	16	3	0	0	0	0	0	0
Thangthungpara	15	15	0	15	15	0	0	0	0	0	0	0
Alutila (Part)*	781	637	144	470	364	106	146	133	13	165	140	25
Ashutosh Karbaripara	49	36	13	40	28	12	7	7	0	2	1	1
Byangamara	155	137	18	59	52	7	27	25	2	69	60	9
Chouddakharpara	16	15	1	16	15	1	0	0	0	0	0	0
Dulchhari	71	60	11	67	57	10	1	1	0	3	2	1
Ichhachhara	52	45	7	13	10	3	39	35	4	0	0	0
Ichhachhara Muslimpara	89	82	7	18	14	4	35	35	0	36	33	3
Jumia Punarbasan	152	122	30	101	78	23	26	21	5	25	23	2
Kulpara	44	34	10	39	30	9	4	4	0	1	0	1
Premranjanpara	20	15	5	4	3	1	1	1	0	15	11	4
Ramdayalpara	64	34	30	62	33	29	2	1	1	0	0	0
Sapmara	41	34	7	34	29	5	2	1	1	5	4	1
Khelakumar Para	28	23	5	17	15	2	2	2	0	9	6	3
Daldali*	501	430	71	409	353	56	28	25	3	64	52	12
Bhaktapara	40	35	5	37	33	4	0	0	0	3	2	1
Bireandra Karbaripara	60	55	5	53	48	5	2	2	0	5	5	0
Chandrapurna Karbaripara	81	73	8	59	53	6	0	0	0	22	20	2
Daya Headmanpara	35	31	4	26	23	3	8	7	1	1	1	0
Dharanimohan Karbaripara	58	50	8	46	40	6	10	8	2	2	2	0
Digindra Karbaripara	16	10	6	11	5	6	5	5	0	0	0	0
Haripurna Karbaripara	82	74	8	76	69	7	1	1	0	5	4	1
Hayachandrapara	9	8	1	9	8	1	0	0	0	0	0	0
Kanthalipara	34	32	2	30	28	2	0	0	0	4	4	0
Karala Senpara	20	16	4	15	11	4	0	0	0	5	5	0

Administrative Unit, Location and Community	Total			Agriculture			Industry			Service		
	Total	Male	Female	Total	Male	Female	Total	Male	Female	Total	Male	Female
1	2	3	4	5	6	7	8	9	10	11	12	13
Rabichandrapara	14	12	2	12	10	2	2	2	0	0	0	0
Tapta Masterpara	52	34	18	35	25	10	0	0	0	17	9	8
Dhalia (Part)*	169	144	25	166	144	22	0	0	0	3	0	3
Brajendrapara	141	118	23	138	118	20	0	0	0	3	0	3
Lambachhara	28	26	2	28	26	2	0	0	0	0	0	0
Taikatang*	504	446	58	437	385	52	30	27	3	37	34	3
Berai Chandra Karbaripara	9	7	2	9	7	2	0	0	0	0	0	0
Hachukpara	26	25	1	25	24	1	0	0	0	1	1	0
Hirendralal Karbaripara	72	70	2	36	35	1	8	7	1	28	28	0
Hridoy Memberpara	131	111	20	112	94	18	17	16	1	2	1	1
Kamalcharan Karbaripara	30	27	3	30	27	3	0	0	0	0	0	0
Kappara	44	38	6	44	38	6	0	0	0	0	0	0
Khedapara	16	13	3	12	10	2	3	2	1	1	1	0
Narayan Sen Karbaripara	23	20	3	22	19	3	0	0	0	1	1	0
Ramananda Headmanpara	119	107	12	116	105	11	1	1	0	2	1	1
Taikathangpara	16	14	2	15	13	2	1	1	0	0	0	0
Thapaipara	18	14	4	16	13	3	0	0	0	2	1	1
Wachhu*	1584	1337	247	1097	882	215	111	108	3	376	347	29
Abhyamukh Dhanirampara	205	137	68	198	130	68	0	0	0	7	7	0
Bazar Chowdhurypara	123	97	26	58	43	15	5	5	0	60	49	11
Bilpara	27	23	4	19	15	4	0	0	0	8	8	0
Chilokpara	25	17	8	25	17	8	0	0	0	0	0	0
Dantirampara	63	55	8	57	51	6	2	2	0	4	2	2
Dp Para	37	32	5	31	26	5	0	0	0	6	6	0
Gaganchandra Karbaripara	70	63	7	58	52	6	2	1	1	10	10	0
Gokulpara	100	88	12	61	50	11	17	16	1	22	22	0
Headmanpara	88	74	14	23	15	8	2	2	0	63	57	6
Jaminichhara	73	62	11	52	41	11	14	14	0	7	7	0
Lakkhichhara	108	103	5	44	41	3	15	15	0	49	47	2
Munsipara	40	34	6	40	34	6	0	0	0	0	0	0
Narachandra Karbaripara	17	16	1	14	13	1	1	1	0	2	2	0
No. 1 Rubber Bagan	78	69	9	53	46	7	19	19	0	6	4	2
No. 2 Rubber Bagan	72	63	9	59	50	9	1	1	0	12	12	0
No. 3 Rubber Bagan	30	27	3	22	19	3	1	1	0	7	7	0
No. 4 Rubber Bagan	38	32	6	37	31	6	0	0	0	1	1	0
Rengkhayongpara	104	94	10	78	71	7	23	22	1	3	1	2
Sadaypara	17	15	2	12	10	2	0	0	0	5	5	0
Sadiapara	71	66	5	40	36	4	4	4	0	27	26	1
Shichokpara	94	81	13	47	36	11	3	3	0	44	42	2
Taikumbapara	54	46	8	28	21	7	1	1	0	25	24	1
Thangtungpara	50	43	7	41	34	7	1	1	0	8	8	0
<b>Tabalchhari Union</b>	<b>5553</b>	<b>4935</b>	<b>618</b>	<b>3301</b>	<b>2804</b>	<b>497</b>	<b>391</b>	<b>374</b>	<b>17</b>	<b>1861</b>	<b>1757</b>	<b>104</b>
Rural	5553	4935	618	3301	2804	497	391	374	17	1861	1757	104
Urban	0	0	0	0	0	0	0	0	0	0	0	0
Barabil*	4697	4168	529	2771	2334	437	359	344	15	1567	1490	77
Adarshagram	203	190	13	80	70	10	15	14	1	108	106	2
Bhagyapara	150	127	23	100	79	21	9	9	0	41	39	2
Comilla Tila	238	211	27	80	55	25	1	1	0	157	155	2
Dewanpara	211	187	24	124	103	21	24	24	0	63	60	3
Dhanmia Sardarpara	81	76	5	20	16	4	16	16	0	45	44	1
Hajipara	161	134	27	97	75	22	14	14	0	50	45	5
Harun Sardarpara	156	148	8	90	82	8	7	7	0	59	59	0
Ichhamara	144	130	14	70	61	9	34	33	1	40	36	4
Idris Sardarpara	161	146	15	91	78	13	0	0	0	70	68	2
Kala Mia Sardarpara	57	53	4	49	45	4	4	4	0	4	4	0
Khan Majumdarpara	111	100	11	49	39	10	27	26	1	35	35	0
Mahila Madrasapara	207	181	26	65	51	14	17	17	0	125	113	12
Milan Karbaripara	96	78	18	47	38	9	20	18	2	29	22	7
Mohammadpur	49	45	4	28	24	4	15	15	0	6	6	0
Mollapara	163	147	16	92	76	16	21	21	0	50	50	0
Muslimpara	132	118	14	115	101	14	15	15	0	2	2	0
Noapara	229	212	17	168	151	17	2	2	0	59	59	0

Administrative Unit, Location and Community	Total			Agriculture			Industry			Service		
	Total	Male	Female	Total	Male	Female	Total	Male	Female	Total	Male	Female
1	2	3	4	5	6	7	8	9	10	11	12	13
Raja Mongal Karbaripara	100	89	11	60	50	10	0	0	0	40	39	1
Rambabur Deba	230	189	41	223	183	40	5	5	0	2	1	1
Ramzan Memberpara	120	108	12	65	54	11	9	9	0	46	45	1
Saodagarpara	149	123	26	80	62	18	4	4	0	65	57	8
Sarkarpara	245	215	30	136	110	26	34	32	2	75	73	2
Seru Sardarpara	281	254	27	174	149	25	20	20	0	87	85	2
Serumia Sardarpara	168	151	17	131	114	17	3	3	0	34	34	0
Singhapara	228	201	27	127	106	21	23	19	4	78	76	2
Talukdarpara	92	69	23	45	34	11	4	4	0	43	31	12
Tulatali	248	225	23	158	139	19	0	0	0	90	86	4
Tuna Mia Mamberpara	287	261	26	207	189	18	16	12	4	64	60	4
Tabalchhari*	856	767	89	530	470	60	32	30	2	294	267	27
Bhuiyanpara	110	93	17	42	30	12	5	5	0	63	58	5
Bongpara	64	59	5	38	37	1	0	0	0	26	22	4
Hajipara	72	67	5	37	33	4	5	5	0	30	29	1
Haspatalpara	77	66	11	31	22	9	1	1	0	45	43	2
Karim Masterpara	60	57	3	47	46	1	1	1	0	12	10	2
Madrasapara	175	159	16	90	79	11	17	17	0	68	63	5
Maktabpara	127	116	11	98	91	7	3	1	2	26	24	2
Masterpara	47	42	5	42	39	3	0	0	0	5	3	2
Mongjai Karbaripara	124	108	16	105	93	12	0	0	0	19	15	4
<b>Taindang Union</b>	<b>4046</b>	<b>3480</b>	<b>566</b>	<b>2546</b>	<b>2095</b>	<b>451</b>	<b>201</b>	<b>187</b>	<b>14</b>	<b>1299</b>	<b>1198</b>	<b>101</b>
Rural	4046	3480	566	2546	2095	451	201	187	14	1299	1198	101
Urban	0	0	0	0	0	0	0	0	0	0	0	0
Achalang*	1512	1300	212	1018	852	166	90	87	3	404	361	43
Abu Taher Sardarpara	78	68	10	41	33	8	10	10	0	27	25	2
Bagapara	232	182	50	177	134	43	0	0	0	55	48	7
Barek Leaderpara	162	134	28	146	120	26	7	7	0	9	7	2
Habib Mamberpara	112	97	15	40	30	10	10	9	1	62	58	4
Hedayet Ullah Sardarpara	125	106	19	64	53	11	12	11	1	49	42	7
Islampur	176	156	20	113	97	16	0	0	0	63	59	4
Krishnadayal Sardarpara	43	42	1	5	5	0	0	0	0	38	37	1
Mamataz Sardarpara	72	62	10	33	28	5	25	25	0	14	9	5
Manudas Memberpara	94	86	8	64	57	7	0	0	0	30	29	1
Marmapara	75	64	11	70	61	9	1	1	0	4	2	2
Saheb Ali Sardarpara	130	114	16	119	103	16	5	5	0	6	6	0
Sarbeswarpara	94	85	9	73	69	4	0	0	0	21	16	5
Sobhan Sardarpara	119	104	15	73	62	11	20	19	1	26	23	3
Taindang*	2534	2180	354	1528	1243	285	111	100	11	895	837	58
Baghmara	139	111	28	82	61	21	4	4	0	53	46	7
Bandar Singpara	189	169	20	96	82	14	10	6	4	83	81	2
Batitila	68	35	33	68	35	33	0	0	0	0	0	0
Battali	260	234	26	189	164	25	11	11	0	60	59	1
Bazartila	406	365	41	109	81	28	38	36	2	259	248	11
Headmanpara	170	117	53	110	62	48	0	0	0	60	55	5
Majhpara	344	285	59	214	165	49	28	26	2	102	94	8
Muslimpara	164	149	15	132	120	12	3	3	0	29	26	3
Noapara	329	300	29	196	173	23	1	1	0	132	126	6
Porabari	92	87	5	87	84	3	0	0	0	5	3	2
Sinduk Depapara	211	196	15	163	152	11	9	8	1	39	36	3
Tanaikyapara	101	91	10	38	33	5	0	0	0	63	58	5
Tango Mahajanpara	61	41	20	44	31	13	7	5	2	10	5	5
<b>Panchhari Upazila</b>	<b>23489</b>	<b>19406</b>	<b>4083</b>	<b>14971</b>	<b>11932</b>	<b>3039</b>	<b>552</b>	<b>458</b>	<b>94</b>	<b>7966</b>	<b>7016</b>	<b>950</b>
Rural	12106	9836	2270	8852	6992	1860	326	257	69	2928	2587	341
Urban	11383	9570	1813	6119	4940	1179	226	201	25	5038	4429	609
<b>Chengji Union</b>	<b>2739</b>	<b>2423</b>	<b>316</b>	<b>2249</b>	<b>1992</b>	<b>257</b>	<b>47</b>	<b>39</b>	<b>8</b>	<b>443</b>	<b>392</b>	<b>51</b>
Rural	0	0	0	0	0	0	0	0	0	0	0	0
Urban	2739	2423	316	2249	1992	257	47	39	8	443	392	51
Chengji*	2739	2423	316	2249	1992	257	47	39	8	443	392	51
Amarendrapara	73	69	4	72	68	4	1	1	0	0	0	0
Angjapara	99	96	3	62	59	3	0	0	0	37	37	0
Brajamohanpara	62	53	9	60	52	8	0	0	0	2	1	1

Administrative Unit, Location and Community	Total			Agriculture			Industry			Service		
	Total	Male	Female	Total	Male	Female	Total	Male	Female	Total	Male	Female
1	2	3	4	5	6	7	8	9	10	11	12	13
Buddharampara	82	74	8	75	67	8	6	6	0	1	1	0
Chandra Karbaripara	173	153	20	137	121	16	1	1	0	35	31	4
Dhanyachandrapara	173	155	18	133	121	12	2	2	0	38	32	6
Durgamanipara	210	191	19	137	119	18	0	0	0	73	72	1
Jagat Mohanpara	136	120	16	116	103	13	7	6	1	13	11	2
Jagat Senpara	39	34	5	38	34	4	0	0	0	1	0	1
Jitendrapara	138	113	25	115	97	18	0	0	0	23	16	7
Jubanashwapara	167	151	16	163	149	14	0	0	0	4	2	2
Karap Chandrapara	50	43	7	43	40	3	1	1	0	6	2	4
Karunamohanpara	35	31	4	35	31	4	0	0	0	0	0	0
Khargapara	155	129	26	109	85	24	1	1	0	45	43	2
Kinadhan Baidyapara	155	134	21	87	77	10	0	0	0	68	57	11
Kinamanipara	45	40	5	44	40	4	0	0	0	1	0	1
Lakshmi Rampara	46	40	6	37	34	3	0	0	0	9	6	3
Lambupara	113	87	26	107	83	24	6	4	2	0	0	0
Lendiapara	47	39	8	39	33	6	7	5	2	1	1	0
Madhu Mangalpara	71	67	4	47	44	3	0	0	0	24	23	1
Mangaldhanpara	33	30	3	32	30	2	0	0	0	1	0	1
Matulipara	11	10	1	10	9	1	0	0	0	1	1	0
Natunpara	28	28	0	28	28	0	0	0	0	0	0	0
Nilamani Headmanpara	117	102	15	105	92	13	1	1	0	11	9	2
Pettuyapara	57	54	3	54	51	3	0	0	0	3	3	0
Pushta Raypara	76	69	7	76	69	7	0	0	0	0	0	0
Raj Mohan Para	7	7	0	7	7	0	0	0	0	0	0	0
Ramanipara	46	39	7	46	39	7	0	0	0	0	0	0
Ratnasenpara	42	41	1	42	41	1	0	0	0	0	0	0
Shamvu Ray Para	164	145	19	108	93	15	13	10	3	43	42	1
Subalchandra Para	27	24	3	26	23	3	1	1	0	0	0	0
Surja Mohan Para	35	32	3	32	30	2	0	0	0	3	2	1
Takshmi Ray Para	27	23	4	27	23	4	0	0	0	0	0	0
<b>Latiban Union</b>	<b>3466</b>	<b>2864</b>	<b>602</b>	<b>2963</b>	<b>2463</b>	<b>500</b>	<b>53</b>	<b>44</b>	<b>9</b>	<b>450</b>	<b>357</b>	<b>93</b>
Rural	3466	2864	602	2963	2463	500	53	44	9	450	357	93
Urban	0	0	0	0	0	0	0	0	0	0	0	0
Jugalchhari*	884	748	136	766	649	117	12	12	0	106	87	19
Mogli Mohan Para	64	55	9	64	55	9	0	0	0	0	0	0
Bamvupara	91	75	16	87	73	14	0	0	0	4	2	2
Chhota Bari	62	56	6	59	54	5	0	0	0	3	2	1
Singsa Para	124	112	12	102	92	10	0	0	0	22	20	2
Bagan Para	101	82	19	82	64	18	0	0	0	19	18	1
Heladhulapara	83	65	18	81	63	18	1	1	0	1	1	0
Kangchairipara	115	101	14	85	77	8	9	9	0	21	15	6
Katal Manipara	156	127	29	137	112	25	1	1	0	18	14	4
Dhani Kumar Para	12	11	1	12	11	1	0	0	0	0	0	0
Gunadhar Para	38	32	6	35	30	5	0	0	0	3	2	1
Lakkiranjan Para	38	32	6	22	18	4	1	1	0	15	13	2
Latiban*	2582	2116	466	2197	1814	383	41	32	9	344	270	74
Balipara	112	100	12	105	97	8	5	1	4	2	2	0
Chandranathpara	119	83	36	81	61	20	3	3	0	35	19	16
Dakkhin Nalkata	100	83	17	65	54	11	2	2	0	33	27	6
Dhukhirapara	26	23	3	24	21	3	0	0	0	2	2	0
Durchharipara	95	81	14	94	80	14	0	0	0	1	1	0
Chandra Sen Para	42	40	2	31	29	2	0	0	0	11	11	0
Gangarampara	83	69	14	80	66	14	3	3	0	0	0	0
Harisadhanpara	26	25	1	25	24	1	0	0	0	1	1	0
Headmanpara	35	31	4	30	29	1	2	1	1	3	1	2
Horendra Para	25	23	2	25	23	2	0	0	0	0	0	0
Jamin Dhanpara	102	95	7	102	95	7	0	0	0	0	0	0
Jurcharipara	46	37	9	46	37	9	0	0	0	0	0	0
Kanaraypara	101	67	34	99	65	34	1	1	0	1	1	0
Karigarpara	106	101	5	100	95	5	1	1	0	5	5	0
Khamarpara	12	11	1	12	11	1	0	0	0	0	0	0
Kishtamohanpara	24	21	3	22	19	3	0	0	0	2	2	0

Administrative Unit, Location and Community	Total			Agriculture			Industry			Service		
	Total	Male	Female	Total	Male	Female	Total	Male	Female	Total	Male	Female
1	2	3	4	5	6	7	8	9	10	11	12	13
Lila Mohanpara	111	90	21	100	83	17	3	3	0	8	4	4
Lalit Mohan Para	39	35	4	39	35	4	0	0	0	0	0	0
Madhupara	116	98	18	114	97	17	2	1	1	0	0	0
Nabin Chanpara	109	92	17	89	76	13	3	2	1	17	14	3
Nabinchandrapara	110	81	29	64	51	13	3	2	1	43	28	15
Oklaymasharapara	24	21	3	24	21	3	0	0	0	0	0	0
Porabari	89	63	26	87	61	26	1	1	0	1	1	0
Pradippara	146	106	40	133	100	33	1	0	1	12	6	6
Pulinpur	83	75	8	71	64	7	4	4	0	8	7	1
Purba Nalkata	79	75	4	56	52	4	0	0	0	23	23	0
Prannya Para	23	23	0	23	23	0	0	0	0	0	0	0
Bhaggya Mohajan Para	17	16	1	15	14	1	0	0	0	2	2	0
Ramshingpara	183	111	72	182	110	72	0	0	0	1	1	0
Rejamanipara	61	59	2	34	32	2	0	0	0	27	27	0
Sukra Mohan Para	25	21	4	15	13	2	5	5	0	5	3	2
Shantiranjnpara	30	23	7	22	17	5	0	0	0	8	6	2
Tridibeshor Para	72	67	5	71	67	4	0	0	0	1	0	1
Ugyajaipara	105	81	24	47	35	12	2	2	0	56	44	12
Uttar Nalkata	106	89	17	70	57	13	0	0	0	36	32	4
<b>Logang Union</b>	<b>4561</b>	<b>3604</b>	<b>957</b>	<b>3466</b>	<b>2639</b>	<b>827</b>	<b>90</b>	<b>70</b>	<b>20</b>	<b>1005</b>	<b>895</b>	<b>110</b>
Rural	4561	3604	957	3466	2639	827	90	70	20	1005	895	110
Urban	0	0	0	0	0	0	0	0	0	0	0	0
Bara Panchhari*	1204	947	257	862	637	225	20	15	5	322	295	27
Alendrapara	65	56	9	56	47	9	0	0	0	9	9	0
Bengapara	26	25	1	26	25	1	0	0	0	0	0	0
Bidyamohanpara	34	29	5	34	29	5	0	0	0	0	0	0
Birendra Karbaripara	138	68	70	130	63	67	0	0	0	8	5	3
Chitta Ranjon Para	32	29	3	29	27	2	0	0	0	3	2	1
Fatemanagar	334	285	49	58	30	28	4	3	1	272	252	20
Ganjapara	18	14	4	8	4	4	0	0	0	10	10	0
Purna Kumar Para	78	63	15	59	48	11	15	12	3	4	3	1
Joutha Khamarpara	32	15	17	32	15	17	0	0	0	0	0	0
Kashipara	60	41	19	59	41	18	0	0	0	1	0	1
Niladhanpara	33	31	2	33	31	2	0	0	0	0	0	0
Dino Bandu Para	39	29	10	39	29	10	0	0	0	0	0	0
Pashchim Madan Karbaripara	34	30	4	34	30	4	0	0	0	0	0	0
Patikumarpara	70	64	6	69	63	6	0	0	0	1	1	0
Pradippara	45	36	9	39	30	9	0	0	0	6	6	0
Ramtanupara	57	49	8	56	49	7	0	0	0	1	0	1
Riyang Chharapara	30	24	6	29	23	6	0	0	0	1	1	0
Saontalpara	20	17	3	18	16	2	1	0	1	1	1	0
Sindukumarpara	6	6	0	6	6	0	0	0	0	0	0	0
Takkupedapara	22	20	2	18	16	2	0	0	0	4	4	0
Perachara Marma Para	31	16	15	30	15	15	0	0	0	1	1	0
Logang*	3357	2657	700	2604	2002	602	70	55	15	683	600	83
Abinashpara	117	72	45	107	66	41	0	0	0	10	6	4
Anandamohanpara	57	50	7	27	21	6	0	0	0	30	29	1
Anilpara	70	59	11	57	52	5	1	0	1	12	7	5
Anil Chandra Para	99	93	6	61	56	5	0	0	0	38	37	1
Baburapara	65	51	14	45	36	9	1	1	0	19	14	5
Bharatbarshapara	56	43	13	42	33	9	0	0	0	14	10	4
Brihat Chandrapara	73	50	23	34	28	6	0	0	0	39	22	17
Barendra Karbari Para	51	47	4	39	36	3	4	4	0	8	7	1
Battya Karbari Para	19	18	1	10	10	0	0	0	0	9	8	1
Birajoy Karbari Para	86	69	17	86	69	17	0	0	0	0	0	0
Chikan Chanpara	87	80	7	83	76	7	0	0	0	4	4	0
Dhudukchhara	140	111	29	124	95	29	12	12	0	4	4	0
Dayal Karbari Para	20	17	3	20	17	3	0	0	0	0	0	0
Ghilatalipara	56	54	2	54	52	2	1	1	0	1	1	0
Hatimarapara	70	64	6	67	61	6	0	0	0	3	3	0
Jatishpara	53	45	8	52	45	7	0	0	0	1	0	1
Kharga Para	14	14	0	14	14	0	0	0	0	0	0	0



Administrative Unit, Location and Community	Total			Agriculture			Industry			Service		
	Total	Male	Female	Total	Male	Female	Total	Male	Female	Total	Male	Female
1	2	3	4	5	6	7	8	9	10	11	12	13
Krishna Karbari Para	16	14	2	14	12	2	0	0	0	2	2	0
Kalaram Para	149	105	44	123	83	40	2	2	0	24	20	4
Logang Bazar Para	84	67	17	14	4	10	0	0	0	70	63	7
Lal Mohan Para	27	26	1	22	21	1	0	0	0	5	5	0
Logang Char Para	42	37	5	12	7	5	1	1	0	29	29	0
Madhuram Para	100	92	8	56	49	7	1	1	0	43	42	1
Madhu Ranjan Para	24	22	2	23	21	2	0	0	0	1	1	0
Muni Karbaripara	57	51	6	42	38	4	3	1	2	12	12	0
Niharbindu Para	9	7	2	6	4	2	3	3	0	0	0	0
Pahar Chan Para	68	53	15	65	51	14	0	0	0	3	2	1
Prabhu Manipara	115	67	48	109	62	47	1	1	0	5	4	1
Premkumarpara	25	22	3	25	22	3	0	0	0	0	0	0
Paschim Babura Para	53	43	10	41	33	8	0	0	0	12	10	2
Prabin Mohan Karbari Para	34	32	2	32	30	2	0	0	0	2	2	0
Prashanta Para	143	92	51	110	60	50	0	0	0	33	32	1
Pravu Ranjan Karbari Para	24	21	3	14	13	1	0	0	0	10	8	2
Rabidhanpara	83	71	12	60	51	9	15	12	3	8	8	0
Rajendrapara	40	29	11	31	24	7	0	0	0	9	5	4
Ranjanpara	54	31	23	52	30	22	0	0	0	2	1	1
Rupsenpara	186	112	74	182	111	71	2	1	1	2	0	2
Shachindra Karbaripara	42	36	6	42	36	6	0	0	0	0	0	0
Shova Chandra Para	135	123	12	86	78	8	7	4	3	42	41	1
Shanti Ranjan Para	57	41	16	49	36	13	1	1	0	7	4	3
Snehamohan Para	33	30	3	32	29	3	1	1	0	0	0	0
Sukhamani Para	37	29	8	34	26	8	0	0	0	3	3	0
Shanti Nagor Dakkhin Para	22	13	9	19	10	9	0	0	0	3	3	0
Shanti Nagor Moddya Para	118	113	5	11	7	4	0	0	0	107	106	1
Shanti Nagor Paschim Para	36	28	8	22	14	8	3	3	0	11	11	0
Shanti Nagor Uttar Para	35	30	5	22	18	4	0	0	0	13	12	1
Shanti Tila	5	4	1	5	4	1	0	0	0	0	0	0
Sheneha Mohan Karbari Para	58	32	26	42	21	21	2	2	0	14	9	5
Shanti Bikash Para	51	49	2	45	43	2	0	0	0	6	6	0
Shanti Kumar Boudya Para	85	46	39	72	39	33	6	3	3	7	4	3
Uttar Dudukchara Para	177	152	25	168	148	20	3	1	2	6	3	3
<b>Panchhari Union</b>	<b>8644</b>	<b>7147</b>	<b>1497</b>	<b>3870</b>	<b>2948</b>	<b>922</b>	<b>179</b>	<b>162</b>	<b>17</b>	<b>4595</b>	<b>4037</b>	<b>558</b>
Rural	0	0	0	0	0	0	0	0	0	0	0	0
Urban	8644	7147	1497	3870	2948	922	179	162	17	4595	4037	558
Pujgang*	8644	7147	1497	3870	2948	922	179	162	17	4595	4037	558
Abanipara	159	138	21	142	125	17	0	0	0	17	13	4
Achai Mahajan Para	63	44	19	7	6	1	0	0	0	56	38	18
Adi Tripura Para	184	151	33	26	12	14	0	0	0	158	139	19
Akkhaypara	164	134	30	133	106	27	3	3	0	28	25	3
Ali Charanpara	133	116	17	70	61	9	2	1	1	61	54	7
Army Zone	30	30	0	0	0	0	0	0	0	30	30	0
Ayub Ali Memberpara	165	130	35	38	20	18	11	9	2	116	101	15
Baishakh Kumarpara	14	12	2	12	10	2	1	1	0	1	1	0
Batyapara	75	59	16	73	59	14	0	0	0	2	0	2
Bazarpara	290	251	39	35	16	19	8	8	0	247	227	20
Bgb Zone	272	268	4	1	0	1	0	0	0	271	268	3
Bir Kumarpara	19	19	0	19	19	0	0	0	0	0	0	0
Buddhamanipara	47	42	5	44	39	5	2	2	0	1	1	0
Chowdhurypara	48	41	7	11	6	5	0	0	0	37	35	2
Colonypara	267	228	39	27	10	17	2	1	1	238	217	21
Ali Chan Para	133	121	12	101	92	9	0	0	0	32	29	3
Damdama	518	452	66	172	125	47	18	18	0	328	309	19
Debamitrapara	37	28	9	30	25	5	0	0	0	7	3	4
Debendrapara	139	117	22	115	98	17	2	1	1	22	18	4
Deghal Chharipara	30	24	6	29	23	6	0	0	0	1	1	0
Dhighiraypara	10	9	1	10	9	1	0	0	0	0	0	0
Fupuchan Para	21	20	1	21	20	1	0	0	0	0	0	0
Gaganchandrapara	200	180	20	171	159	12	0	0	0	29	21	8
Brick Field Para	123	112	11	16	10	6	0	0	0	107	102	5

Administrative Unit, Location and Community	Total			Agriculture			Industry			Service		
	Total	Male	Female	Total	Male	Female	Total	Male	Female	Total	Male	Female
1	2	3	4	5	6	7	8	9	10	11	12	13
Brisha Mohan Para	86	68	18	46	37	9	0	0	0	40	31	9
Haladharpara	89	81	8	85	78	7	2	2	0	2	1	1
Hasannagar	255	224	31	76	50	26	12	11	1	167	163	4
Islampur	185	167	18	25	15	10	39	39	0	121	113	8
Jatishpara	33	25	8	8	5	3	0	0	0	25	20	5
Joutha Khamar	74	52	22	40	26	14	1	0	1	33	26	7
Joyantapara	10	9	1	7	6	1	0	0	0	3	3	0
Jugesharpara	153	125	28	69	53	16	1	1	0	83	71	12
Jyotirmaypara	142	118	24	131	113	18	0	0	0	11	5	6
Kalabaganpara	144	120	24	41	21	20	0	0	0	103	99	4
Kalanalpara	138	127	11	53	46	7	0	0	0	85	81	4
Kamini Memberpara	39	31	8	24	19	5	0	0	0	15	12	3
Kanungopara	223	127	96	126	63	63	5	5	0	92	59	33
Keshthanipara	98	94	4	60	56	4	0	0	0	38	38	0
Khamarpara	14	8	6	13	7	6	0	0	0	1	1	0
Kinachanpara	181	144	37	101	78	23	3	2	1	77	64	13
Kripacharanpara	56	48	8	29	27	2	0	0	0	27	21	6
Madan Karbaripara	47	35	12	15	9	6	0	0	0	32	26	6
Madhu Mangalpara	142	114	28	101	90	11	0	0	0	41	24	17
Manju Adam	117	88	29	54	44	10	0	0	0	63	44	19
Mohammadpur	388	321	67	89	43	46	17	17	0	282	261	21
Muslimpara Police Station	170	143	27	11	5	6	1	1	0	158	137	21
Nabin Chan Para	135	83	52	131	83	48	0	0	0	4	0	4
Nakul Masterpara	33	28	5	5	4	1	5	5	0	23	19	4
Napitapara	243	217	26	231	210	21	8	4	4	4	3	1
Pailat Farm	315	276	39	69	48	21	0	0	0	246	228	18
Pujangmukhpara	29	23	6	14	12	2	0	0	0	15	11	4
Rabisingpara	64	55	9	50	45	5	0	0	0	14	10	4
Rajkumarpara	19	17	2	19	17	2	0	0	0	0	0	0
Ramanipara	40	20	20	40	20	20	0	0	0	0	0	0
Ramsingpara	53	28	25	51	28	23	0	0	0	2	0	2
Ratan Manipara	94	83	11	87	78	9	2	1	1	5	4	1
Saontalpara	212	182	30	21	8	13	2	2	0	189	172	17
Satyadhanpara	59	53	6	30	26	4	0	0	0	29	27	2
Shantilapara	176	145	31	50	37	13	2	1	1	124	107	17
Suresh Chandrapara	52	38	14	46	35	11	1	1	0	5	2	3
T&T Tila	229	168	61	24	15	9	4	2	2	201	151	50
Takshmi Ray Para	115	58	57	111	55	56	0	0	0	4	3	1
Talukdarpara	274	213	61	68	22	46	22	21	1	184	170	14
Tapitapara	167	125	42	98	86	12	2	2	0	67	37	30
Udayshankarpara	46	42	4	32	30	2	0	0	0	14	12	2
Upazila Sadar	45	40	5	0	0	0	0	0	0	45	40	5
Vaktapara	51	31	20	50	31	19	0	0	0	1	0	1
Hedman Tila	73	55	18	16	13	3	0	0	0	57	42	15
Ratna Moy Para	42	38	4	38	34	4	1	1	0	3	3	0
Sochindra Para	26	24	2	19	18	1	0	0	0	7	6	1
Sumati Para	49	44	5	43	39	4	0	0	0	6	5	1
Tetul Tila	78	66	12	20	13	7	0	0	0	58	53	5
<b>Ultachhari Union</b>	<b>4079</b>	<b>3368</b>	<b>711</b>	<b>2423</b>	<b>1890</b>	<b>533</b>	<b>183</b>	<b>143</b>	<b>40</b>	<b>1473</b>	<b>1335</b>	<b>138</b>
Rural	4079	3368	711	2423	1890	533	183	143	40	1473	1335	138
Urban	0	0	0	0	0	0	0	0	0	0	0	0
Chhota Panchhari*	4079	3368	711	2423	1890	533	183	143	40	1473	1335	138
Alinagar	114	97	17	98	81	17	5	5	0	11	11	0
Baurapara	209	160	49	170	128	42	1	1	0	38	31	7
Dakkin Shantipur	93	80	13	60	53	7	5	4	1	28	23	5
Jhagurnala	109	93	16	101	86	15	4	4	0	4	3	1
Katray Para	19	19	0	19	19	0	0	0	0	0	0	0
Kunjaram Para	63	54	9	44	36	8	0	0	0	19	18	1
Madhyanager	238	209	29	94	74	20	8	5	3	136	130	6
Manikyapara	115	75	40	42	38	4	27	2	25	46	35	11
Maratila	153	115	38	134	99	35	6	5	1	13	11	2
Mollapara	586	509	77	191	142	49	70	67	3	325	300	25

Administrative Unit, Location and Community	Total			Agriculture			Industry			Service		
	Total	Male	Female	Total	Male	Female	Total	Male	Female	Total	Male	Female
1	2	3	4	5	6	7	8	9	10	11	12	13
Muslimnagar	89	76	13	59	47	12	0	0	0	30	29	1
Nabaratnapara	41	38	3	40	38	2	0	0	0	1	0	1
Nalindrapara	53	34	19	41	26	15	0	0	0	12	8	4
Noya Para	38	27	11	34	25	9	1	0	1	3	2	1
Omarpur	236	193	43	62	33	29	3	3	0	171	157	14
Padminipara	94	76	18	94	76	18	0	0	0	0	0	0
Payangpara	94	75	19	80	62	18	4	4	0	10	9	1
Prafullapara	67	59	8	64	56	8	2	2	0	1	1	0
Passim Shantipur	158	148	10	106	97	9	7	7	0	45	44	1
Rangsai Karbaripara	128	72	56	115	62	53	0	0	0	13	10	3
Rasulpur	50	43	7	48	41	7	2	2	0	0	0	0
Rohindrapara	75	50	25	70	47	23	1	1	0	4	2	2
Sharat Chandrapara	17	15	2	17	15	2	0	0	0	0	0	0
Subalchandrapara	67	61	6	66	61	5	0	0	0	1	0	1
Sutakarnapara	102	88	14	59	52	7	2	1	1	41	35	6
Ugalchhari	131	121	10	118	110	8	5	5	0	8	6	2
Ultachhari	231	198	33	69	49	20	14	13	1	148	136	12
Uttar Shantipur	106	94	12	91	85	6	0	0	0	15	9	6
Jogonath Para	60	36	24	54	32	22	1	1	0	5	3	2
Zianagar	543	453	90	183	120	63	15	11	4	345	322	23
<b>Ramgarh Upazila</b>	<b>17071</b>	<b>14945</b>	<b>2126</b>	<b>7341</b>	<b>6031</b>	<b>1310</b>	<b>1211</b>	<b>1151</b>	<b>60</b>	<b>8519</b>	<b>7763</b>	<b>756</b>
Rural	4553	3853	700	3393	2804	589	213	190	23	947	859	88
Urban	12518	11092	1426	3948	3227	721	998	961	37	7572	6904	668
<b>Ramgarh Paurashava</b>	<b>7630</b>	<b>6990</b>	<b>640</b>	<b>1226</b>	<b>1163</b>	<b>63</b>	<b>651</b>	<b>639</b>	<b>12</b>	<b>5753</b>	<b>5188</b>	<b>565</b>
<b>Ward No. 01</b>	<b>741</b>	<b>687</b>	<b>54</b>	<b>85</b>	<b>76</b>	<b>9</b>	<b>50</b>	<b>46</b>	<b>4</b>	<b>606</b>	<b>565</b>	<b>41</b>
Ramgarh (Part)*	741	687	54	85	76	9	50	46	4	606	565	41
Balturam Tila	345	310	35	19	15	4	10	10	0	316	285	31
Chinchhari	44	36	8	34	29	5	2	1	1	8	6	2
Nitai Baishnabpara	84	83	1	15	15	0	1	1	0	68	67	1
Shamukchhara	10	10	0	1	1	0	1	1	0	8	8	0
Shashan Tila	258	248	10	16	16	0	36	33	3	206	199	7
<b>Ward No. 02</b>	<b>630</b>	<b>561</b>	<b>69</b>	<b>126</b>	<b>108</b>	<b>18</b>	<b>21</b>	<b>21</b>	<b>0</b>	<b>483</b>	<b>432</b>	<b>51</b>
Nakapa (Part)*	630	561	69	126	108	18	21	21	0	483	432	51
Debarpara	178	154	24	1	1	0	14	14	0	163	139	24
Jagannathpara	112	104	8	88	85	3	3	3	0	21	16	5
Office Tila	115	103	12	14	4	10	0	0	0	101	99	2
Sukendraipara	225	200	25	23	18	5	4	4	0	198	178	20
<b>Ward No. 03</b>	<b>917</b>	<b>859</b>	<b>58</b>	<b>61</b>	<b>60</b>	<b>1</b>	<b>109</b>	<b>107</b>	<b>2</b>	<b>747</b>	<b>692</b>	<b>55</b>
Ramgarh (Part)*	917	859	58	61	60	1	109	107	2	747	692	55
Garjantali	773	720	53	38	37	1	94	92	2	641	591	50
Sandwip Tila	144	139	5	23	23	0	15	15	0	106	101	5
<b>Ward No. 04</b>	<b>868</b>	<b>756</b>	<b>112</b>	<b>86</b>	<b>78</b>	<b>8</b>	<b>118</b>	<b>114</b>	<b>4</b>	<b>664</b>	<b>564</b>	<b>100</b>
Ramgarh (Part)*	868	756	112	86	78	8	118	114	4	664	564	100
Kampara	45	44	1	2	2	0	0	0	0	43	42	1
Masterpara	823	712	111	84	76	8	118	114	4	621	522	99
<b>Ward No. 05</b>	<b>776</b>	<b>661</b>	<b>115</b>	<b>170</b>	<b>167</b>	<b>3</b>	<b>46</b>	<b>44</b>	<b>2</b>	<b>560</b>	<b>450</b>	<b>110</b>
Ramgarh (Part)*	776	661	115	170	167	3	46	44	2	560	450	110
Baidytila	113	109	4	43	42	1	13	12	1	57	55	2
Bairagitila	205	200	5	80	79	1	25	24	1	100	97	3
Chowdhurypara	458	352	106	47	46	1	8	8	0	403	298	105
<b>Ward No. 06</b>	<b>698</b>	<b>683</b>	<b>15</b>	<b>29</b>	<b>29</b>	<b>0</b>	<b>11</b>	<b>11</b>	<b>0</b>	<b>658</b>	<b>643</b>	<b>15</b>
Ramgarh (Part)*	698	683	15	29	29	0	11	11	0	658	643	15
Kailaspara	25	25	0	0	0	0	0	0	0	25	25	0
Pilot Bagan	23	23	0	0	0	0	0	0	0	23	23	0
Taichalapara	650	635	15	29	29	0	11	11	0	610	595	15
<b>Ward No. 07</b>	<b>994</b>	<b>947</b>	<b>47</b>	<b>419</b>	<b>406</b>	<b>13</b>	<b>111</b>	<b>111</b>	<b>0</b>	<b>464</b>	<b>430</b>	<b>34</b>
Ramgarh (Part)*	994	947	47	419	406	13	111	111	0	464	430	34
Bagantila	86	85	1	53	53	0	6	6	0	27	26	1
Kaladeba	352	324	28	160	148	12	92	92	0	100	84	16
Nazirtila	116	112	4	7	7	0	0	0	0	109	105	4
Sampruepara	196	189	7	31	31	0	1	1	0	164	157	7
Uttar Lamkupara( Part)	244	237	7	168	167	1	12	12	0	64	58	6

Administrative Unit, Location and Community	Total			Agriculture			Industry			Service		
	Total	Male	Female	Total	Male	Female	Total	Male	Female	Total	Male	Female
1	2	3	4	5	6	7	8	9	10	11	12	13
<b>Ward No. 08</b>	<b>999</b>	<b>960</b>	<b>39</b>	<b>212</b>	<b>202</b>	<b>10</b>	<b>146</b>	<b>146</b>	<b>0</b>	<b>641</b>	<b>612</b>	<b>29</b>
Ramgarh (Part)*	999	960	39	212	202	10	146	146	0	641	612	29
Fenirkul	641	617	24	153	147	6	87	87	0	401	383	18
Sadu Karbaripara	358	343	15	59	55	4	59	59	0	240	229	11
<b>Ward No. 09</b>	<b>1007</b>	<b>876</b>	<b>131</b>	<b>38</b>	<b>37</b>	<b>1</b>	<b>39</b>	<b>39</b>	<b>0</b>	<b>930</b>	<b>800</b>	<b>130</b>
Ramgarh*	1007	876	131	38	37	1	39	39	0	930	800	130
Darogapara	300	245	55	12	12	0	0	0	0	288	233	55
Mahamunipara	77	74	3	13	13	0	31	31	0	33	30	3
Ramgarh Bazar Abasik	630	557	73	13	12	1	8	8	0	609	537	72
<b>Patachhara Union</b>	<b>4835</b>	<b>4154</b>	<b>681</b>	<b>3449</b>	<b>2896</b>	<b>553</b>	<b>211</b>	<b>194</b>	<b>17</b>	<b>1175</b>	<b>1064</b>	<b>111</b>
Rural	3543	3024	519	2687	2246	441	170	157	13	686	621	65
Urban	1292	1130	162	762	650	112	41	37	4	489	443	46
Nabhanga*	3099	2622	477	2419	2015	404	150	137	13	530	470	60
Balukhalipara	100	88	12	72	65	7	16	13	3	12	10	2
Belchharipara	136	119	17	113	100	13	6	6	0	17	13	4
Chandpara	22	16	6	19	13	6	2	2	0	1	1	0
Chhota Belchharipara	191	104	87	173	90	83	6	4	2	12	10	2
Chhota Kalapanipara	27	21	6	23	18	5	0	0	0	4	3	1
Chhota Pilakpara	40	37	3	38	35	3	0	0	0	2	2	0
Datarampara	243	224	19	172	157	15	13	12	1	58	55	3
Dhaka Colony	22	20	2	17	16	1	0	0	0	5	4	1
Gaiyapara	298	246	52	255	210	45	7	7	0	36	29	7
Guzapara	47	42	5	22	21	1	5	5	0	20	16	4
Hati Kumbapara	41	35	6	40	35	5	0	0	0	1	0	1
Kalapanipara	57	56	1	30	30	0	0	0	0	27	26	1
Kampruepara	41	39	2	35	33	2	1	1	0	5	5	0
Kumaripara	15	11	4	12	9	3	2	2	0	1	0	1
Madhupurpara	37	29	8	25	18	7	5	5	0	7	6	1
Mahabubnagar	292	257	35	184	152	32	0	0	0	108	105	3
Mara Kailapara	34	31	3	29	26	3	0	0	0	5	5	0
Masterpara	12	11	1	12	11	1	0	0	0	0	0	0
Natunpara	20	18	2	19	17	2	0	0	0	1	1	0
New Taichakmapara	66	56	10	58	49	9	6	5	1	2	2	0
Noapara	111	97	14	95	82	13	6	6	0	10	9	1
Pailya Bhangapara	202	157	45	170	133	37	9	8	1	23	16	7
Paklapara	236	199	37	186	156	30	11	8	3	39	35	4
Purba Balukhalipara	53	49	4	41	37	4	2	2	0	10	10	0
Rupasingpara	15	15	0	14	14	0	0	0	0	1	1	0
Sadhupara	13	10	3	12	10	2	0	0	0	1	0	1
Saidangpara	99	89	10	72	62	10	14	14	0	13	13	0
Saldapara	143	126	17	106	91	15	14	14	0	23	21	2
Sonar Khilpara	147	124	23	102	85	17	3	3	0	42	36	6
Tablapara	51	44	7	47	42	5	0	0	0	4	2	2
Taichakmapara	138	118	20	116	100	16	10	9	1	12	9	3
Thalipara	150	134	16	110	98	12	12	11	1	28	25	3
Parshuram Ghat*	1292	1130	162	762	650	112	41	37	4	489	443	46
Buddhadhan Karbaripara	42	38	4	30	26	4	0	0	0	12	12	0
Datarampara	50	49	1	47	46	1	1	1	0	2	2	0
Dhrita Karbaripara	102	96	6	91	86	5	0	0	0	11	10	1
Jamini Chandrapara	32	25	7	25	22	3	0	0	0	7	3	4
Jari Chandrapara	63	52	11	60	49	11	1	1	0	2	2	0
Jumchharapara	24	23	1	18	17	1	0	0	0	6	6	0
Kalabaripara	55	50	5	36	32	4	0	0	0	19	18	1
Manik Chandrapara	73	62	11	59	51	8	6	5	1	8	6	2
Nakapa Bazarpara	45	43	2	15	13	2	0	0	0	30	30	0
Patachharapara	266	231	35	85	62	23	4	4	0	177	165	12
Puran Nakapa Mantupara	115	103	12	110	99	11	0	0	0	5	4	1
Rasulpur	273	224	49	99	73	26	20	19	1	154	132	22
Talmanipara	152	134	18	87	74	13	9	7	2	56	53	3
Temaram*	444	402	42	268	231	37	20	20	0	156	151	5
Ashwinipara	43	38	5	19	15	4	0	0	0	24	23	1
Hriday Manipara	28	25	3	21	18	3	0	0	0	7	7	0

Administrative Unit, Location and Community	Total			Agriculture			Industry			Service		
	Total	Male	Female	Total	Male	Female	Total	Male	Female	Total	Male	Female
1	2	3	4	5	6	7	8	9	10	11	12	13
Nabadwippara	33	30	3	33	30	3	0	0	0	0	0	0
Temaram Headmanpara	67	64	3	62	59	3	0	0	0	5	5	0
Thalibari	273	245	28	133	109	24	20	20	0	120	116	4
<b>Ramgar Union</b>	<b>4606</b>	<b>3801</b>	<b>805</b>	<b>2666</b>	<b>1972</b>	<b>694</b>	<b>349</b>	<b>318</b>	<b>31</b>	<b>1591</b>	<b>1511</b>	<b>80</b>
Rural	1010	829	181	706	558	148	43	33	10	261	238	23
Urban	3596	2972	624	1960	1414	546	306	285	21	1330	1273	57
Hajachhara*	290	214	76	230	160	70	11	11	0	49	43	6
Daktarpara	71	50	21	50	34	16	3	3	0	18	13	5
Haja Rasiapara	29	12	17	24	8	16	2	2	0	3	2	1
Jarjaripara	87	58	29	87	58	29	0	0	0	0	0	0
Kanta Mukhpara	20	19	1	11	10	1	0	0	0	9	9	0
Kantapara	44	39	5	38	33	5	5	5	0	1	1	0
Taikathangpara	39	36	3	20	17	3	1	1	0	18	18	0
Nakapa (Part)*	720	615	105	476	398	78	32	22	10	212	195	17
Antupara	95	75	20	87	68	19	0	0	0	8	7	1
Aunghlapara	30	29	1	25	24	1	0	0	0	5	5	0
Baidyapara	69	62	7	20	14	6	1	1	0	48	47	1
Bara Khedapara	32	23	9	18	12	6	1	1	0	13	10	3
Bazar Chowdhurypara	105	91	14	51	43	8	4	3	1	50	45	5
Beltalipara	2	2	0	1	1	0	0	0	0	1	1	0
Chhota Kheda Jouthakhamar	40	34	6	30	26	4	0	0	0	10	8	2
Chinchhari para	41	35	6	32	26	6	0	0	0	9	9	0
Kalapruepara	24	20	4	24	20	4	0	0	0	0	0	0
Kashibari	33	30	3	12	9	3	0	0	0	21	21	0
Lacharipara	162	137	25	104	92	12	24	15	9	34	30	4
Muslimpara	18	16	2	12	10	2	0	0	0	6	6	0
Pilak Ghatpara	27	26	1	24	23	1	0	0	0	3	3	0
Ujai Chowdhurypara	42	35	7	36	30	6	2	2	0	4	3	1
Ramgarh (Part)*	3596	2972	624	1960	1414	546	306	285	21	1330	1273	57
Balipara	553	462	91	187	105	82	65	61	4	301	296	5
Banshpara	11	10	1	10	9	1	0	0	0	1	1	0
Barma Tila	28	22	6	17	12	5	1	1	0	10	9	1
Brata Chandrapara	59	33	26	56	31	25	0	0	0	3	2	1
Chandapara	27	20	7	26	19	7	0	0	0	1	1	0
Dakkhin Lamkupara	206	174	32	73	54	19	20	13	7	113	107	6
Dakkhin Sonaiaga	99	73	26	37	21	16	4	2	2	58	50	8
Dakkhin Taichala	49	43	6	31	26	5	6	5	1	12	12	0
Dhaka Colony	38	35	3	27	24	3	2	2	0	9	9	0
Garukatapara	94	84	10	90	80	10	0	0	0	4	4	0
Hatir Khedapara	171	162	9	61	53	8	2	2	0	108	107	1
Jouthakhamar	59	49	10	52	44	8	3	2	1	4	3	1
Kazipara	70	64	6	26	20	6	9	9	0	35	35	0
Khagra Bilpara	112	100	12	44	33	11	8	8	0	60	59	1
Lalchhari para	308	252	56	268	214	54	13	12	1	27	26	1
Madhyam Lamkupara	163	132	31	114	85	29	11	10	1	38	37	1
Nabbai Acre	54	44	10	40	31	9	1	1	0	13	12	1
Nazirapara	99	61	38	95	58	37	0	0	0	4	3	1
Noapara	94	79	15	67	53	14	5	5	0	22	21	1
Nurpur	62	53	9	34	26	8	18	18	0	10	9	1
Rupai Chhari para	99	85	14	73	62	11	11	11	0	15	12	3
School Tila	118	101	17	27	11	16	4	4	0	87	86	1
Sonaiagapara	241	181	60	141	88	53	55	52	3	45	41	4
Tarachanpara	79	60	19	38	26	12	0	0	0	41	34	7
Thana Chandrapara	163	126	37	115	81	34	11	10	1	37	35	2
Tokaniapara	12	9	3	11	8	3	1	1	0	0	0	0
Uttar Lamkupara	297	253	44	91	54	37	34	34	0	172	165	7
Waifapara	231	205	26	109	86	23	22	22	0	100	97	3

**Table C-10: Population Aged 15-24 Years Not in Education, Employment or Training (NEET) by Sex, Location and Community, 2022**

(In Percent)

Administrative Unit, Location and Community	Total			Male			Female		
	Total	15-19 Years	20-24 Years	Total	15-19 Years	20-24 Years	Total	15-19 Years	20-24 Years
1	2	3	4	5	6	7	8	9	10
<b>Khagrachhari</b>	<b>35.31</b>	<b>27.53</b>	<b>43.83</b>	<b>14.09</b>	<b>16.04</b>	<b>11.93</b>	<b>54.84</b>	<b>38.23</b>	<b>72.79</b>
Rural	37.08	29.65	45.11	15.53	17.86	12.96	56.91	40.69	74.14
Urban	32.97	24.76	42.10	12.19	13.64	10.56	52.09	35.04	70.96
<b>Dighinala Upazila</b>	<b>34.24</b>	<b>26.32</b>	<b>43.14</b>	<b>14.28</b>	<b>15.91</b>	<b>12.39</b>	<b>55.32</b>	<b>37.69</b>	<b>74.42</b>
Rural	36.35	28.33	45.14	15.69	17.64	13.49	56.97	39.35	75.66
Urban	28.98	21.50	37.91	11.08	12.13	9.78	50.76	33.27	70.87
<b>Babuchhara Union</b>	<b>40.98</b>	<b>36.97</b>	<b>44.83</b>	<b>21.73</b>	<b>28.13</b>	<b>15.54</b>	<b>61.68</b>	<b>46.54</b>	<b>76.15</b>
Rural	41.03	36.69	45.20	21.90	28.30	15.70	61.62	45.81	76.62
Urban	40.00	41.67	38.36	18.67	25.00	12.82	62.86	58.33	67.65
Baghaichhari*	38.95	30.02	48.63	27.09	28.81	25.19	50.43	31.21	70.82
Babuchhara Bazar	40.13	37.11	43.57	20.69	28.57	11.76	58.44	45.12	73.61
Dadan Karbaripara	29.66	9.86	48.65	17.91	14.63	23.08	39.74	3.33	62.50
Kamala Baganpara	50.00	33.33	66.67	25.00	0.00	50.00	100.00	100.00	100.00
Kandara Karbaripara	44.19	29.73	55.10	19.51	22.22	17.39	66.67	36.84	88.46
Magya Karbaripara	28.57	13.70	44.78	25.42	10.71	38.71	30.86	15.56	50.00
Natunchandra Karbaripara	43.96	39.53	47.92	22.92	37.50	8.33	67.44	42.11	87.50
Rabichandra Karbaripara	48.62	48.39	48.94	36.67	45.45	25.93	63.27	51.72	80.00
Rokchandra Karbaripara	34.94	18.00	60.61	26.32	17.39	40.00	42.22	18.52	77.78
Sahadeb Karbaripara	24.14	17.65	33.33	25.00	25.93	23.81	23.08	8.33	46.67
Shachindralal Karbaripara	60.64	56.82	64.00	60.78	68.18	55.17	60.47	45.45	76.19
Chhatarachhara*	34.94	26.32	42.22	0.00	0.00	0.00	70.73	62.50	76.00
Bagankumar Karbaripara	31.75	28.13	35.48	0.00	0.00	0.00	66.67	60.00	73.33
Gandhikumar Karbaripara	45.00	16.67	57.14	0.00	0.00	0.00	81.82	100.00	80.00
Daner Dhanpata*	40.38	39.29	41.67	17.39	30.77	0.00	58.62	46.67	71.43
Bangalichan Karbaripara	27.78	25.00	33.33	0.00	0.00	0.00	41.67	33.33	66.67
Jogeshchandra Karbaripara	50.00	45.45	54.55	18.18	28.57	0.00	81.82	75.00	85.71
Lakmi Kumar Kan Para	41.67	60.00	28.57	33.33	66.67	0.00	50.00	50.00	50.00
Dhanpata*	45.13	46.30	44.07	20.75	32.14	8.00	66.67	61.54	70.59
Binandakumar Karbaripara	33.33	28.57	36.36	12.50	0.00	20.00	50.00	50.00	50.00
Kalendra Karbaripara	50.00	33.33	54.55	0.00	0.00	0.00	100.00	100.00	100.00
Manorath Talukderpara	26.32	33.33	14.29	27.27	42.86	0.00	25.00	20.00	33.33
Rupdhan Karbaripara	59.09	64.29	50.00	37.50	50.00	0.00	71.43	75.00	66.67
Punyosen Karbaripara	50.00	50.00	50.00	21.05	30.00	11.11	76.19	75.00	76.92
Duluchhari*	41.57	48.05	36.63	17.82	34.78	3.64	72.73	67.74	76.09
Ashwini Karbaripara	57.14	66.67	53.33	40.00	75.00	16.67	72.73	50.00	77.78
Ashwinikumar Karbaripara	66.67	100.00	40.00	0.00	0.00	0.00	85.71	100.00	66.67
Buddhadhan Karbaripara	71.43	80.00	50.00	50.00	100.00	0.00	80.00	75.00	100.00
Chandramohan Karbaripara	42.42	31.82	63.64	22.22	26.67	0.00	66.67	42.86	87.50
Purnajoy Karbaripara	38.64	61.54	29.03	14.29	50.00	0.00	81.25	80.00	81.82
Shadhanchandra Karbaripara	38.46	75.00	22.22	37.50	75.00	0.00	40.00	0.00	40.00
Shyamacharan Karbaripara	29.41	30.43	28.57	6.06	7.14	5.26	72.22	66.67	77.78
Jarulchhari*	40.00	41.67	38.36	18.67	25.00	12.82	62.86	58.33	67.65
Bangalichan Karbaripara	46.43	66.67	23.08	18.18	33.33	0.00	64.71	88.89	37.50
Birendra Headmanpara (Ganjoti)	34.48	44.44	30.00	5.56	20.00	0.00	81.82	75.00	85.71
Godachan Karbaripara	36.36	42.86	31.58	5.56	12.50	0.00	73.33	83.33	66.67
Nandalal Karbaripara	41.67	37.50	50.00	60.00	100.00	33.33	28.57	16.67	100.00
Niranjani Karbaripara	41.86	26.92	64.71	30.43	20.00	50.00	55.00	36.36	77.78
Kukichhara*	67.29	84.62	50.91	49.12	74.07	26.67	88.00	96.00	80.00
Akasya Karbaripara	68.75	100.00	37.50	50.00	100.00	0.00	87.50	100.00	75.00
Aralya Karbaripara	80.00	88.89	70.59	68.18	83.33	50.00	100.00	100.00	100.00
Gadadhan Karbaripara	58.93	76.92	43.33	33.33	54.55	18.75	82.76	93.33	71.43
Maddho Dhanpata*	50.00	0.00	50.00	0.00	0.00	0.00	100.00	0.00	100.00
Dajor Para	50.00	0.00	50.00	0.00	0.00	0.00	100.00	0.00	100.00
Naraichhari Reserve Forest*	34.20	56.25	26.90	8.53	37.04	0.98	85.94	80.95	88.37
Dungkaba Chhara	50.00	37.50	56.25	7.69	16.67	0.00	100.00	100.00	100.00
Bgb Camp	0.00	0.00	0.00	0.00	0.00	0.00	0.00	0.00	0.00
Baghaihat	56.52	71.43	33.33	45.45	57.14	25.00	66.67	85.71	40.00
Rijimohn Chhara	41.18	66.67	27.27	0.00	0.00	0.00	87.50	80.00	100.00

Asterisk (\*) denotes Mauza



(In Percent)

Administrative Unit, Location and Community	Total			Male			Female		
	Total	15-19 Years	20-24 Years	Total	15-19 Years	20-24 Years	Total	15-19 Years	20-24 Years
1	2	3	4	5	6	7	8	9	10
Shilchhari	63.64	70.00	60.87	21.43	60.00	0.00	94.74	80.00	100.00
Shamukchhari	39.39	33.33	41.67	10.53	28.57	0.00	78.57	50.00	83.33
Nunchhari*	39.00	31.58	47.64	17.34	17.65	16.96	64.45	48.65	82.00
Badankumar Karbaripara	50.00	50.00	50.00	0.00	0.00	0.00	81.82	80.00	83.33
Bidyakumar Karbaripara	60.00	66.67	50.00	33.33	50.00	0.00	100.00	100.00	100.00
Chowdhurypara	52.69	42.86	63.64	35.42	38.46	31.82	71.11	47.83	95.45
Indramani Karbaripara	20.83	0.00	55.56	9.09	0.00	25.00	30.77	0.00	80.00
Ketuchandra Karbaripara	27.03	10.53	44.44	5.26	8.33	0.00	50.00	14.29	72.73
Kongsing Kangpara	44.44	47.06	40.00	17.65	18.18	16.67	90.00	100.00	75.00
Nunchhari Dp Para	35.06	34.21	35.90	20.45	27.27	13.64	54.55	43.75	64.71
Shadhankumar Karbaripara	21.43	0.00	60.00	11.11	0.00	33.33	40.00	0.00	100.00
Shurasen Memberpara	39.53	20.00	66.67	21.74	0.00	50.00	60.00	41.67	87.50
Taritkanti Karbaripara	37.25	33.33	42.86	12.90	20.00	0.00	75.00	60.00	90.00
Hiran Kumar K.Para	35.71	38.24	33.33	2.78	0.00	4.55	70.59	65.00	78.57
Sardengchhara*	51.83	45.24	58.75	21.05	28.57	11.76	78.41	61.90	93.48
Bujdhan Karbaripara	59.09	64.29	50.00	36.36	50.00	20.00	81.82	75.00	100.00
Dewanpara	16.67	0.00	50.00	0.00	0.00	0.00	50.00	0.00	75.00
Dharaschandra Karbaripara	61.54	66.67	57.14	0.00	0.00	0.00	100.00	100.00	100.00
Dhananjoy Karbaripara	45.00	45.45	44.44	10.00	20.00	0.00	80.00	66.67	100.00
Tuturusing Karbaripara	27.78	5.26	52.94	0.00	0.00	0.00	52.63	11.11	90.00
Usharam Karbaripara	50.00	25.00	75.00	0.00	0.00	0.00	66.67	33.33	100.00
Kogeya Tuli	80.85	100.00	68.97	57.89	100.00	27.27	96.43	100.00	94.44
<b>Boalkhali Union</b>	<b>32.18</b>	<b>23.53</b>	<b>42.55</b>	<b>15.32</b>	<b>17.10</b>	<b>13.10</b>	<b>47.65</b>	<b>29.66</b>	<b>68.45</b>
Rural	30.75	21.45	43.32	15.04	16.92	12.50	44.65	25.45	70.55
Urban	32.48	24.01	42.40	15.38	17.13	13.22	48.31	30.66	68.04
Boalkhali*	32.48	24.01	42.40	15.38	17.13	13.22	48.31	30.66	68.04
Ashwini Mahajanpara	39.62	24.59	60.00	16.33	12.90	22.22	59.65	36.67	85.19
Babupara	30.48	20.41	39.29	6.38	9.09	4.00	50.00	29.63	67.74
Bhagirathpara	26.19	8.70	47.37	9.09	6.67	14.29	45.00	12.50	66.67
Birabahu Karbaripara	52.63	50.00	57.14	44.44	66.67	0.00	60.00	33.33	100.00
Boalkhali Puran Bazar	29.84	25.00	36.54	8.82	10.00	7.14	55.36	43.75	70.83
Chandrajoy Masterpara	28.41	17.02	41.46	25.00	20.00	31.58	31.82	13.64	50.00
Chappapara	35.38	24.32	50.00	18.52	20.00	16.67	47.37	27.27	75.00
Chitta Memberpara	18.92	12.00	33.33	8.11	8.00	8.33	29.73	16.00	58.33
Islam Shibir	39.53	31.58	45.83	15.00	27.27	0.00	60.87	37.50	73.33
Jamtali	32.69	29.13	36.19	18.80	20.00	17.74	50.55	39.58	62.79
Madhya Thanapara	17.07	12.31	22.41	0.00	0.00	0.00	33.33	25.81	40.63
Mukunda Karbaripara	14.29	0.00	50.00	0.00	0.00	0.00	50.00	0.00	50.00
Nilbaran Karbaripara	26.25	18.60	35.14	23.91	20.00	28.57	29.41	16.67	43.75
No.1 Joutha Khamar	42.59	30.43	51.61	15.79	25.00	9.09	57.14	33.33	75.00
No.2 Jouthakhamar	46.67	35.00	56.00	12.50	22.22	0.00	65.52	45.45	77.78
No.3 Joutha Khamarpara	44.90	23.81	60.71	43.48	28.57	50.00	46.15	21.43	75.00
Pajendra Karbaripara	33.75	26.00	46.67	23.08	26.92	15.38	43.90	25.00	70.59
Pashchim Kanthaltali	35.54	27.93	44.62	14.05	16.16	11.63	53.36	37.40	73.00
Pomangpara	25.49	21.43	30.43	16.07	19.35	12.00	36.96	24.00	52.38
Purba Kanthaltali	28.42	4.76	47.17	0.00	0.00	0.00	48.21	10.00	69.44
Purba Thanapara	21.33	12.60	32.65	1.94	0.00	3.85	37.70	21.05	65.22
Purnakumer Karbaripara	30.36	18.92	52.63	24.14	16.67	36.36	37.04	21.05	75.00
Rangipara	41.18	30.00	57.14	25.00	33.33	0.00	55.56	25.00	80.00
Sudhir Memberpara	32.42	24.39	42.71	9.62	11.86	6.67	53.04	35.94	74.51
Suresh Headmanpara	43.55	32.43	60.00	29.63	35.29	20.00	54.29	30.00	86.67
Thana Bazar Area	35.86	26.03	45.83	13.33	19.05	6.06	60.00	35.48	79.49
Thanapara	36.06	30.64	42.56	21.40	26.51	15.04	49.11	34.44	66.03
Tulapara	36.49	24.24	46.34	24.32	22.22	26.32	48.65	26.67	63.64
Upajatiya Sharanarathi Punarbasan Shibir	16.67	10.00	25.00	0.00	0.00	0.00	33.33	20.00	50.00
Katarung*	30.75	21.45	43.32	15.04	16.92	12.50	44.65	25.45	70.55
Babhrubahan Headmanpara	39.29	26.32	66.67	25.00	28.57	0.00	45.00	25.00	75.00
Battalapara	28.95	25.93	36.36	36.84	33.33	50.00	21.05	16.67	28.57
Chandramohan Karbaripara	20.00	18.18	21.05	0.00	0.00	0.00	37.50	28.57	44.44
Dakkhin Katarungchhara	24.39	14.81	42.86	17.39	16.67	20.00	33.33	11.11	55.56
Dakkhin Noukachhara	27.27	12.50	66.67	33.33	33.33	33.33	23.08	0.00	100.00
Karaitalipara	14.29	0.00	66.67	10.00	0.00	50.00	25.00	0.00	100.00

(In Percent)

Administrative Unit, Location and Community	Total			Male			Female		
	Total	15-19 Years	20-24 Years	Total	15-19 Years	20-24 Years	Total	15-19 Years	20-24 Years
1	2	3	4	5	6	7	8	9	10
Nilratan Karbaripara	40.00	29.17	48.39	14.81	25.00	6.67	64.29	33.33	87.50
No.1 Jouthakhamar	23.68	19.05	29.41	11.76	20.00	0.00	33.33	18.18	50.00
No.2 Jouthakhamar	25.00	26.32	23.53	0.00	0.00	0.00	42.86	38.46	50.00
No.3 Jouthakhamer	50.00	38.89	56.67	10.53	16.67	7.69	75.86	50.00	94.12
No.4 Jouthakhamar	47.92	35.71	65.00	21.05	15.38	33.33	65.52	53.33	78.57
Noukachhara Masterpara	28.07	17.14	45.45	0.00	0.00	0.00	51.61	30.00	90.91
Pratishodh Karbaripara	33.33	0.00	66.67	0.00	0.00	0.00	50.00	0.00	66.67
Ramratan Karbaripara	27.14	25.71	28.57	7.14	6.25	7.69	57.14	42.11	88.89
Uttar Chhatak Chharapara	50.00	40.91	64.29	56.52	46.67	75.00	38.46	28.57	50.00
Uttar Katarungchhara	15.00	13.33	20.00	0.00	0.00	0.00	23.08	20.00	33.33
Uttar Noukachhara	21.57	17.14	31.25	19.05	26.67	0.00	23.33	10.00	50.00
Tebangchhara	23.08	8.70	43.75	5.56	5.00	6.25	38.10	11.54	81.25
<b>Dighinala Union</b>	<b>29.69</b>	<b>21.94</b>	<b>39.22</b>	<b>16.38</b>	<b>15.45</b>	<b>17.57</b>	<b>43.70</b>	<b>29.00</b>	<b>61.13</b>
Rural	29.69	21.94	39.22	16.38	15.45	17.57	43.70	29.00	61.13
Urban	0.00	0.00	0.00	0.00	0.00	0.00	0.00	0.00	0.00
Dighinala*	29.69	21.94	39.22	16.38	15.45	17.57	43.70	29.00	61.13
Baghaichhari Kangsajoy Karbaripara	27.47	15.44	44.33	16.82	13.85	21.43	36.51	16.90	61.82
Baghaichhari Baganpara	20.69	28.57	13.33	0.00	0.00	0.00	42.86	57.14	28.57
Baghaichhari Dhanurdhar Karbaripara	32.32	31.03	34.15	16.36	25.00	4.35	52.27	38.46	72.22
Baidyapara	25.00	22.22	28.57	5.00	0.00	11.11	39.29	37.50	41.67
Banchhara Akkhaymani Karbaripara	34.69	41.67	28.00	9.52	25.00	0.00	53.57	50.00	58.33
Banchhara Fanibhushan Karbaripara	66.67	0.00	66.67	0.00	0.00	0.00	100.00	0.00	100.00
Banchhara Jatishchandra Karbaripara	26.92	0.00	77.78	17.65	0.00	75.00	44.44	0.00	80.00
Banchhara Murapara	50.00	30.00	62.50	23.08	37.50	0.00	76.92	0.00	90.91
Baradham	21.74	17.14	28.89	17.24	11.11	27.27	26.32	23.53	30.43
Chinaichhara Tarakmohan Karbaripara	36.05	40.74	28.13	8.89	15.38	0.00	65.85	64.29	69.23
Dakkhin Baradam	16.98	3.85	29.63	4.76	0.00	10.00	25.00	6.67	41.18
Dakkhin Pukurghat	21.28	14.29	26.92	7.14	6.67	7.69	42.11	33.33	46.15
Dakkhin Udal Bagan	20.00	9.09	50.00	16.67	25.00	0.00	22.22	0.00	100.00
Dane Banchhara Ramanirajan Karbaripara	33.33	38.24	12.50	23.81	29.41	0.00	42.86	47.06	25.00
Dane Banchhara Kripananda Karbaripara	45.00	38.46	57.14	44.44	50.00	33.33	45.45	28.57	75.00
Dilchan Karbaripara	34.21	50.00	12.50	12.00	21.43	0.00	76.92	100.00	40.00
Gobinda Karbaripara	27.94	14.71	41.18	5.56	0.00	12.50	53.13	35.71	66.67
Headmanpara	27.88	12.96	44.00	24.53	17.24	33.33	31.37	8.00	53.85
Jaminimohan Karbaripara	35.71	25.00	50.00	11.11	20.00	0.00	54.17	28.57	90.00
Kanthalbagan	39.13	30.77	50.00	7.69	0.00	20.00	80.00	80.00	80.00
Madhya Banchhara Hangsadhwa Karbaripara	34.62	21.43	50.00	13.33	11.11	16.67	63.64	40.00	83.33
Madhya Banchhara Rasikmohan Karbaripara	28.79	13.16	50.00	31.25	20.00	41.18	26.47	8.70	63.64
Madhya Banchhara Satyajit Karbaripara	40.91	28.57	62.50	33.33	30.00	40.00	57.14	25.00	100.00
No.1 Baghaichhari Thalipara	52.05	58.33	45.95	29.03	33.33	25.00	69.05	76.19	61.90
No.1 Noapara	23.40	26.67	17.65	15.38	25.00	0.00	33.33	28.57	42.86
No.2 Baghaichhari	44.23	16.00	70.37	16.67	6.67	33.33	67.86	30.00	88.89
No.2 Noapara	15.00	0.00	50.00	11.11	0.00	50.00	18.18	0.00	50.00
No.2 Baghaichhari(Army Camp, Bgb Camp)	18.18	0.00	19.05	0.00	0.00	0.00	92.31	0.00	92.31
Pablakhali Nandeshwar Karbaripara	29.73	25.00	38.46	18.18	25.00	0.00	46.67	25.00	71.43
Pablakhali Indramani Karbaripara	26.83	27.78	26.09	17.86	31.82	8.82	46.15	21.43	75.00
Rangapanichhara Chandaramohan Karbaripara	20.00	17.39	23.53	11.11	0.00	33.33	27.27	36.36	18.18
Rangapanichhara Manindra Karbaripara	32.20	22.86	45.83	22.58	17.65	28.57	42.86	27.78	70.00
Rangapanichhara Ramchandra Karbaripara	50.00	44.44	60.00	38.46	44.44	25.00	60.00	44.44	83.33
Shankhola Rajanikumar Karbaripara	11.11	7.69	20.00	10.00	0.00	25.00	12.50	14.29	0.00
Shankhola Babhru Karbaripara	30.99	22.22	46.15	17.50	22.22	7.69	48.39	22.22	84.62
Shankhola Lalsing Karbaripara	33.77	14.89	63.33	28.21	12.50	53.33	39.47	17.39	73.33
Tukka Karbaripara	15.91	3.85	33.33	5.00	8.33	0.00	25.00	0.00	60.00
Udal Bagan	29.22	17.72	41.33	18.42	11.63	27.27	39.74	25.00	52.38
Uttar Banchhara	31.43	16.28	55.56	24.24	9.52	50.00	37.84	22.73	60.00
Uttar Pukurghat	26.58	11.90	43.24	12.12	0.00	33.33	36.96	23.81	48.00
<b>Kabakhali Union</b>	<b>27.02</b>	<b>18.70</b>	<b>37.12</b>	<b>8.27</b>	<b>8.56</b>	<b>7.88</b>	<b>56.12</b>	<b>35.63</b>	<b>78.70</b>
Rural	33.61	23.56	45.49	12.20	12.78	11.47	56.12	35.63	78.70
Urban	0.00	0.00	0.00	0.00	0.00	0.00	0.00	0.00	0.00
Kabakhali*	24.15	16.03	33.55	6.15	6.58	5.61	59.69	36.98	82.05

Asterisk (\*) denotes Mauza

(In Percent)

Administrative Unit, Location and Community	Total			Male			Female		
	Total	15-19 Years	20-24 Years	Total	15-19 Years	20-24 Years	Total	15-19 Years	20-24 Years
1	2	3	4	5	6	7	8	9	10
Cantonment Area	0.00	0.00	0.00	0.00	0.00	0.00	0.00	0.00	0.00
Dakkhin Hutchinsonpur	36.90	23.36	55.00	18.07	18.75	17.14	51.92	27.12	84.44
Durga Karbaripara	39.29	10.00	55.56	6.25	0.00	12.50	83.33	50.00	90.00
Hazachhara Jorabridge	25.00	20.00	30.30	0.00	0.00	0.00	53.13	38.89	71.43
Headmanpara	37.18	28.75	46.05	11.43	11.76	11.11	58.14	41.30	77.50
Islampur	36.26	24.44	47.83	12.63	16.67	8.51	62.07	33.33	88.89
Jamburapara	27.50	5.56	45.45	5.56	0.00	12.50	45.45	12.50	64.29
Joykumar Karbaripara	32.23	15.87	50.00	15.63	16.22	14.81	50.88	15.38	80.65
Kangerima Chhara	43.75	33.33	52.94	17.65	0.00	30.00	73.33	62.50	85.71
Kriparanjan Karbaripara	50.00	33.33	61.11	0.00	0.00	0.00	75.00	57.14	84.62
Muslimpara	31.65	17.12	46.73	5.45	7.58	2.27	58.33	31.11	77.78
Nabagram Alinagar	42.42	50.00	33.33	11.76	12.50	11.11	75.00	80.00	66.67
Noapara	45.95	43.48	50.00	18.18	26.67	0.00	86.67	75.00	100.00
Purba Hutchinsonpur	46.30	22.73	62.50	9.09	0.00	16.67	71.88	41.67	90.00
Ranashova Karbaripara	16.67	23.53	0.00	13.33	22.22	0.00	22.22	25.00	0.00
Reserve Chhara	38.78	32.00	45.83	30.77	35.71	25.00	47.83	27.27	66.67
Shukna Banshdaba Karbaripara	10.00	0.00	33.33	0.00	0.00	0.00	50.00	0.00	100.00
Shukna Chharapara	30.56	18.18	50.00	14.29	21.43	0.00	53.33	12.50	100.00
Uttar Hutchinsonpur	39.82	33.63	46.30	11.93	15.38	8.77	66.96	49.18	88.24
Nalkata	53.33	37.50	71.43	50.00	25.00	75.00	57.14	50.00	66.67
Pablahali*	32.29	24.25	42.13	11.83	12.40	11.11	55.44	38.20	75.64
Battalpara	13.95	6.25	36.36	8.33	5.56	16.67	21.05	7.14	60.00
Dajarapara	47.06	36.36	66.67	14.29	20.00	0.00	70.00	50.00	100.00
Dakkhin Milanpur	33.66	28.49	40.30	7.23	7.61	6.76	65.00	52.50	81.67
Gubjoy Karbaripara	50.00	40.00	57.14	7.69	14.29	0.00	100.00	100.00	100.00
Kripapur	28.86	18.31	38.46	16.47	14.63	18.18	45.31	23.33	64.71
Nalkata Chharapara	35.00	37.50	33.33	16.67	28.57	0.00	62.50	100.00	57.14
Narikel Baganpara	22.92	12.12	46.67	9.52	8.33	11.11	33.33	14.29	100.00
Pashchim Shantipur	19.51	5.26	31.82	16.67	0.00	28.57	23.53	11.11	37.50
Purba Shantipur	23.29	7.14	45.16	9.38	5.00	16.67	34.15	9.09	63.16
Rasyamani Karbaripara	30.19	16.13	50.00	21.88	19.05	27.27	42.86	10.00	72.73
Shibbaripara	66.67	100.00	0.00	100.00	100.00	0.00	0.00	0.00	0.00
Uttar Milanpur	35.89	29.63	43.36	11.63	14.58	7.89	62.18	46.83	79.46
Tarabania*	26.64	15.63	45.54	13.55	10.89	18.52	40.27	20.88	70.69
Bhitar Tarabania	28.57	37.50	9.09	15.00	25.00	0.00	46.67	50.00	33.33
Dakkhin Tarabania	16.67	2.78	58.33	16.67	5.26	60.00	16.67	0.00	57.14
Duluchhari	26.39	16.28	41.38	10.53	8.70	13.33	44.12	25.00	71.43
Khalkulpara	33.33	14.29	47.37	13.33	14.29	12.50	50.00	14.29	72.73
Madhya Bhitapara	20.00	0.00	100.00	0.00	0.00	0.00	25.00	0.00	100.00
Pagujya Chharipara	50.00	66.67	0.00	0.00	0.00	0.00	50.00	66.67	0.00
Pashchim Khetrapur	81.82	80.00	83.33	80.00	100.00	50.00	83.33	50.00	100.00
Rebati Karbaripara	19.78	4.92	50.00	6.12	0.00	21.43	35.71	11.54	75.00
Uttar Tarabania	60.00	100.00	33.33	33.33	100.00	0.00	100.00	100.00	100.00
<b>Merung Union</b>	<b>37.52</b>	<b>29.40</b>	<b>46.27</b>	<b>14.17</b>	<b>16.17</b>	<b>11.98</b>	<b>59.73</b>	<b>42.22</b>	<b>78.27</b>
Rural	38.68	30.81	46.94	14.79	17.14	12.25	61.27	44.09	78.76
Urban	33.40	24.72	43.74	12.01	12.88	10.99	54.23	36.03	76.34
Bara Hazachhara*	43.47	38.43	48.32	18.47	20.83	16.28	72.02	57.80	86.24
4 Kiloprisikhon Tila	54.32	53.85	54.76	36.54	40.00	33.33	86.21	78.57	93.33
Badalchhari	77.50	71.43	80.77	60.00	55.56	63.64	95.00	100.00	93.33
Chahabachhara	85.71	66.67	100.00	75.00	50.00	100.00	100.00	100.00	100.00
Bajapata Chhari	38.71	35.90	43.48	3.23	5.26	0.00	74.19	65.00	90.91
Kanggarima Chhara	24.49	11.54	39.13	3.70	0.00	8.33	50.00	27.27	72.73
Dhanama Chhara	20.00	20.45	19.05	11.43	18.18	0.00	30.00	22.73	50.00
Panchhari Netrajoy Karbaripara	41.12	47.50	37.31	1.92	0.00	2.56	78.18	70.37	85.71
Pravati Karbaripara	38.46	23.08	53.85	0.00	0.00	0.00	71.43	50.00	87.50
Talchhari	63.33	63.64	63.16	31.25	50.00	12.50	100.00	100.00	100.00
Bara Merung*	37.15	30.58	44.23	13.44	16.60	10.12	59.60	43.53	77.35
Anathashram	37.10	33.64	41.77	8.14	12.77	2.56	62.00	50.00	80.00
B Bariapara	37.89	30.51	50.00	24.00	13.79	38.10	53.33	46.67	66.67
Bancha Marang	37.31	25.77	48.96	12.22	2.50	20.00	59.22	42.11	80.43
Bara Merang Ansarcamp.	42.44	41.79	42.86	6.98	13.79	3.51	77.91	63.16	89.58
Belchhari Kalachan Mahajanpara	45.45	33.33	58.49	20.89	20.45	21.43	68.02	46.99	87.64

(In Percent)

Administrative Unit, Location and Community	Total			Male			Female		
	Total	15-19 Years	20-24 Years	Total	15-19 Years	20-24 Years	Total	15-19 Years	20-24 Years
1	2	3	4	5	6	7	8	9	10
Betchhari Bihuti Karbaripara	32.23	27.74	37.39	14.77	19.29	9.68	50.81	36.57	67.54
Bhairafa Mukh	27.03	11.11	70.00	21.43	18.18	33.33	30.43	6.25	85.71
Bhairafa Nayapara	18.82	12.50	27.03	10.42	14.81	4.76	29.73	9.52	56.25
Bhairafa Rubber Prakalpa	17.24	15.38	18.75	0.00	0.00	0.00	55.56	33.33	100.00
Bhairafapara	28.57	30.43	25.00	6.67	12.50	0.00	45.00	40.00	60.00
Bindu Baruapara	25.71	10.53	43.75	12.50	0.00	22.22	36.84	16.67	71.43
Bishnu Karbaripara	27.78	30.00	25.00	8.33	14.29	0.00	66.67	66.67	66.67
Chouddagram	31.04	21.69	43.15	6.17	6.67	5.56	54.34	35.35	79.73
Dakkhin Rasiknagar	41.09	34.23	49.45	14.02	16.39	10.87	71.58	56.00	88.89
Gulchhari	43.10	31.82	50.00	10.34	18.18	5.56	75.86	45.45	94.44
Gulcharipara	49.32	41.67	56.76	28.57	33.33	22.22	77.42	58.33	89.47
Hajapara	27.10	29.79	25.00	10.87	16.67	7.14	39.34	37.93	40.63
Jalbanda	33.73	28.13	41.10	0.00	0.00	0.00	65.52	57.45	75.00
Jamtali Bangalipara	44.83	31.53	57.02	16.35	24.07	8.00	67.97	38.60	91.55
Jagannathpara	20.00	11.11	29.41	4.76	10.00	0.00	42.86	12.50	83.33
Kalidas Karbaripara	35.00	0.00	53.85	0.00	0.00	0.00	77.78	0.00	100.00
Madhya Boalkhali	38.86	31.30	46.49	16.24	15.09	17.19	62.50	45.16	84.00
Madhya Betchhari	41.62	36.26	47.16	14.47	16.25	12.66	63.32	51.96	75.26
Mayafapara Harikumur Mahajanpara	56.34	64.71	48.65	24.24	46.67	5.56	84.21	78.95	89.47
Milan Karbaripara	35.14	12.50	52.38	5.26	0.00	12.50	66.67	40.00	76.92
Naymile Tapan Karbaripara	28.00	17.46	38.71	3.85	8.00	0.00	45.21	23.68	68.57
Rathichandra Karbaripara	54.55	57.89	52.00	19.05	33.33	8.33	86.96	80.00	92.31
Ratnamohan Karbaripara	22.41	20.00	26.09	3.23	5.56	0.00	44.44	35.29	60.00
Shadhanmani Karbaripara	42.65	51.11	26.09	25.64	37.50	6.67	65.52	66.67	62.50
Shanti Lakkhipur	34.59	31.87	38.24	30.49	36.00	21.88	38.96	26.83	52.78
Sudhir Memberpara	27.45	14.29	39.62	7.89	10.00	5.56	39.06	17.24	57.14
Taidu Chhara / Taidu Chhara	40.00	28.00	48.57	12.00	0.00	15.79	60.00	36.84	87.50
Taracharan Karbaripara	42.55	30.43	54.17	0.00	0.00	0.00	68.97	50.00	86.67
Uttar Rasiknagar Armed Police Camp	41.45	44.44	38.30	17.58	29.27	8.00	62.75	55.17	72.73
Uttar Rasiknagar	38.71	33.88	43.31	10.32	17.19	3.23	68.03	52.63	81.54
Chhota Hazachhara*	37.88	24.29	51.16	15.14	16.67	13.27	61.84	34.44	82.91
Angada Masterpara	52.63	16.67	69.23	42.86	33.33	50.00	58.33	0.00	77.78
Babanya Karbaripara	33.33	22.45	44.68	8.51	12.50	4.35	57.14	32.00	83.33
Birabahu Headmanpara	19.51	9.09	31.58	9.09	0.00	18.18	31.58	18.18	50.00
Chhota Hazachharapara	35.33	16.00	54.67	6.67	8.70	3.45	64.00	27.59	86.96
Hazachharapara	39.47	33.33	43.48	14.29	27.27	0.00	70.59	50.00	76.92
Joyantabikash Karbaripara	47.62	50.00	45.45	30.77	50.00	14.29	75.00	50.00	100.00
Pagujyachhari	59.26	50.00	77.78	42.86	33.33	60.00	76.92	66.67	100.00
Pradipchandra Karbaripara	51.52	40.00	61.11	31.58	30.00	33.33	78.57	60.00	88.89
Chhota Merung*	33.40	24.72	43.74	12.01	12.88	10.99	54.23	36.03	76.34
Angla Mahajanpara	21.74	16.67	27.27	7.69	0.00	14.29	40.00	33.33	50.00
Bhuiyanchhara	46.03	37.50	54.84	16.13	11.11	23.08	75.00	71.43	77.78
Bhuvanmohan Karbaripara (Lambachhara)	44.44	33.33	56.67	15.38	20.00	9.09	64.86	44.44	84.21
Bipin Karbaripara	30.39	19.81	44.44	11.41	9.46	13.91	46.86	28.57	71.88
Birendara Karbaripara	18.18	12.50	33.33	11.11	0.00	25.00	23.08	18.18	50.00
Buda Chhara	20.83	7.69	36.36	0.00	0.00	0.00	33.33	10.00	80.00
Fulchan Karbaripara	33.98	30.30	37.38	11.65	12.82	10.94	56.31	41.67	76.74
Gunadhar Karbaripara	23.81	4.00	52.94	4.55	0.00	11.11	45.00	8.33	100.00
Khirendra Karbaripara	42.86	20.00	100.00	33.33	33.33	0.00	50.00	0.00	100.00
Kinachan Karbaripara	45.95	24.24	63.41	13.51	22.73	0.00	78.38	27.27	100.00
Lakhibikash Karbaripara	50.00	55.56	44.44	12.50	25.00	0.00	80.00	80.00	80.00
Merungpara	20.78	6.67	40.63	7.14	4.00	11.76	37.14	10.00	73.33
Muratimohan Karbaripara	7.84	3.23	15.00	3.33	4.55	0.00	14.29	0.00	25.00
Nirmalchandra Karbaripara	41.67	25.00	62.50	14.29	11.11	20.00	59.09	36.36	81.82
No.1 Joutha Khamar	9.09	0.00	33.33	0.00	0.00	0.00	20.00	0.00	50.00
No.2 Joutha Khamar	25.00	0.00	66.67	20.00	0.00	50.00	33.33	0.00	100.00
No.3 Joutha Khamar	33.33	23.08	60.00	16.67	20.00	0.00	41.67	25.00	75.00
Purnachandra Karbaripara	20.59	16.67	25.00	0.00	0.00	0.00	43.75	33.33	57.14
Ranyapara	27.59	20.00	31.58	5.56	0.00	8.33	63.64	50.00	71.43
Shibanga Karbaripara (Chamelichhara)	63.64	63.64	63.64	50.00	61.54	20.00	80.00	66.67	100.00
Sobhanpur	39.01	34.63	43.50	11.06	14.00	8.08	66.02	54.29	78.22
Surajoy Karbaripara	38.78	35.59	43.59	23.73	27.27	19.23	61.54	46.15	92.31

Asterisk (\*) denotes Mauza

(In Percent)

Administrative Unit, Location and Community	Total			Male			Female		
	Total	15-19 Years	20-24 Years	Total	15-19 Years	20-24 Years	Total	15-19 Years	20-24 Years
1	2	3	4	5	6	7	8	9	10
Sushil Headmanpara	13.95	8.70	20.00	0.00	0.00	0.00	31.58	16.67	57.14
Rengkajya*	42.97	31.11	54.72	18.48	17.98	19.08	63.61	44.41	79.68
Bara Kangrakhaiya	54.55	50.00	59.09	16.67	27.27	0.00	80.77	72.73	86.67
Bichitra Karbaripara	46.43	38.46	53.33	16.67	20.00	14.29	68.75	50.00	87.50
Changra Chharipara	42.86	28.57	57.14	38.46	50.00	28.57	44.83	20.00	71.43
Chhota Kangrarhia	58.06	50.00	63.16	25.00	28.57	22.22	93.33	80.00	100.00
Dakkhin Rengkajya	60.00	51.79	69.39	42.86	40.74	46.67	71.43	62.07	79.41
Dane Atarakchhara	20.00	11.11	25.00	0.00	0.00	0.00	38.46	25.00	44.44
Dayamohan Karbaripara	66.67	66.67	66.67	37.50	50.00	25.00	84.62	75.00	100.00
Dinanath Karbaripara	55.84	55.56	56.25	17.14	27.27	0.00	88.10	82.61	94.74
Indrajoy Karbaripara	38.89	40.91	37.50	3.70	10.00	0.00	74.07	66.67	80.00
Joyantamohan Karbaripara	28.57	5.88	63.64	6.67	0.00	25.00	53.85	16.67	85.71
Joykumar Karbaripara( Bagapara)	39.76	6.67	58.49	8.11	5.56	10.53	65.22	8.33	85.29
Kabalya Karbaripara	25.00	33.33	0.00	0.00	0.00	0.00	100.00	100.00	0.00
Kamalkrishna Karbaripara	20.00	0.00	50.00	0.00	0.00	0.00	50.00	0.00	100.00
Mahanta Headmanpara	22.81	11.76	39.13	0.00	0.00	0.00	38.24	20.00	64.29
Maner Manush	52.17	44.44	57.14	20.00	40.00	0.00	76.92	50.00	88.89
Manikchandra Karbaripara	27.78	0.00	52.63	0.00	0.00	0.00	45.45	0.00	71.43
Nagajya Karbaripara	37.50	20.00	66.67	0.00	0.00	0.00	60.00	33.33	100.00
Nala Karbaripara	64.29	33.33	87.50	33.33	40.00	0.00	87.50	0.00	100.00
Natunchandra Karbaripara	14.29	0.00	42.86	8.33	0.00	50.00	22.22	0.00	40.00
Niradmohan Karbaripara	52.00	45.45	57.14	14.29	14.29	14.29	100.00	100.00	100.00
Pagla Mahajanpara	32.26	28.57	40.00	13.33	11.11	16.67	50.00	41.67	75.00
Pravat Karbaripara	29.76	21.95	37.21	4.26	0.00	8.00	62.16	47.37	77.78
Rangkumar Karbaripara	33.33	30.00	37.50	25.00	33.33	0.00	40.00	25.00	50.00
Ranjanmani Karbaripar	39.32	34.38	45.28	16.39	19.35	13.33	64.29	48.48	86.96
Rasulpur	50.91	35.00	60.00	35.00	25.00	41.67	60.00	41.67	69.57
Sukhshanti Karbaripara	58.43	34.09	82.22	47.50	21.74	82.35	67.35	47.62	82.14
Surendra Karbaripara	40.00	17.86	59.38	14.29	10.53	22.22	62.50	33.33	73.91
Swarnakumar Karbaripara	38.64	22.22	50.00	27.27	22.22	30.77	50.00	22.22	69.23
Upendra Karbaripara	29.73	21.74	42.86	13.33	25.00	0.00	40.91	20.00	85.71
<b>Guimara Upazila</b>	<b>36.20</b>	<b>30.36</b>	<b>42.40</b>	<b>18.12</b>	<b>20.98</b>	<b>15.21</b>	<b>52.40</b>	<b>38.45</b>	<b>67.77</b>
Rural	37.13	31.89	42.53	18.56	21.88	15.32	53.82	40.46	68.25
Urban	32.43	24.58	41.80	16.31	17.66	14.70	46.72	30.74	65.75
<b>Guimara Union</b>	<b>38.17</b>	<b>30.85</b>	<b>46.61</b>	<b>20.59</b>	<b>21.61</b>	<b>19.41</b>	<b>53.09</b>	<b>38.71</b>	<b>69.67</b>
Rural	46.58	40.40	53.37	27.24	28.01	26.40	61.98	50.24	74.93
Urban	32.43	24.58	41.80	16.31	17.66	14.70	46.72	30.74	65.75
Bailyachhari*	44.26	33.47	54.88	24.64	23.76	25.45	59.21	40.43	78.68
Arbaripara	58.97	58.82	59.09	43.75	60.00	36.36	69.57	58.33	81.82
Chaihlaprue Karbaripara	26.09	17.65	50.00	23.08	20.00	33.33	30.00	14.29	66.67
Chhankhalapara	52.27	45.83	60.00	33.33	14.29	45.45	65.38	58.82	77.78
Dhaliapara	27.27	22.22	50.00	20.00	20.00	0.00	33.33	25.00	50.00
Gaibingsapara	58.33	0.00	77.78	20.00	0.00	33.33	85.71	0.00	100.00
Jarichandrapara	43.75	42.86	44.44	28.57	42.86	14.29	55.56	42.86	63.64
Jumia Punarbasan	53.33	55.56	52.38	0.00	0.00	0.00	88.89	71.43	100.00
Mairungpara	60.98	54.55	68.42	38.46	40.00	37.50	71.43	58.82	90.91
Narayanpara	5.88	0.00	14.29	0.00	0.00	0.00	14.29	0.00	50.00
No.2 Bailyachhari Rubber Prkalpa Gram	48.21	39.29	57.14	9.52	20.00	0.00	71.43	50.00	94.12
No.3 Bailyachhari Rubber Prkalpa Gram	31.82	17.65	40.74	0.00	0.00	0.00	56.00	30.00	73.33
Prakritaranjanpara	42.86	25.00	66.67	33.33	28.57	50.00	47.37	22.22	70.00
1no.Bailyachhari Rubber Prkalpa Gram	34.48	26.67	42.86	29.63	35.71	23.08	38.71	18.75	60.00
Sadhupara	37.50	20.00	66.67	0.00	0.00	0.00	50.00	33.33	66.67
Schoolpara	48.89	23.81	70.83	44.44	23.08	64.29	55.56	25.00	80.00
Chhaduyapara*	44.83	42.16	47.52	16.48	21.28	11.36	67.86	60.00	75.44
Anu Miapara	41.67	30.77	54.55	13.04	13.33	12.50	68.00	54.55	78.57
Indramanipara	51.35	46.88	54.76	26.47	42.86	15.00	72.50	50.00	90.91
Kamindra Karbaripara	41.18	47.62	30.77	6.25	11.11	0.00	72.22	75.00	66.67
Rabindra Karbaripara	40.00	50.00	25.00	16.67	20.00	14.29	55.56	61.54	40.00
Thalipara	41.18	20.00	50.00	0.00	0.00	0.00	63.64	100.00	60.00
Guimara*	32.43	24.58	41.80	16.31	17.66	14.70	46.72	30.74	65.75
Baktapara	37.50	21.05	48.28	4.35	9.09	0.00	68.00	37.50	82.35
Barathalipara	11.11	4.76	33.33	13.33	9.09	25.00	8.33	0.00	50.00



(In Percent)

Administrative Unit, Location and Community	Total			Male			Female		
	Total	15-19 Years	20-24 Years	Total	15-19 Years	20-24 Years	Total	15-19 Years	20-24 Years
1	2	3	4	5	6	7	8	9	10
Budangpara	42.55	33.75	54.10	31.25	30.56	32.14	51.95	36.36	72.73
Daktartila	28.25	17.42	43.96	11.00	10.53	11.63	42.28	22.67	72.92
Darjilingtila	20.62	9.26	34.88	4.55	7.41	0.00	33.96	11.11	57.69
Dewanpara	25.68	24.43	27.47	14.81	12.73	16.98	35.96	32.89	42.11
Dp Para	32.97	25.58	39.58	18.60	26.32	12.50	45.83	25.00	66.67
Guimara Bazarpara	25.21	14.71	39.80	7.08	7.35	6.67	42.15	22.06	67.92
Hajachhara	40.00	38.24	42.31	9.68	13.33	6.25	72.41	57.89	100.00
Headmanpara	41.18	27.27	51.72	12.00	8.33	15.38	69.23	50.00	81.25
Jamadarpara	26.00	4.00	48.00	9.09	7.69	11.11	39.29	0.00	68.75
Kabutarchhara	48.84	45.00	52.17	34.09	36.36	31.82	64.29	55.56	70.83
Kalapara	69.23	50.00	85.71	50.00	66.67	0.00	77.78	33.33	100.00
Kumuja Para	22.22	0.00	44.44	9.09	0.00	33.33	42.86	0.00	50.00
Kuntichandra Karbaripara	40.98	33.33	50.00	23.08	23.53	22.22	54.29	43.75	63.16
Kyamrongpara	83.33	77.78	88.89	80.00	66.67	85.71	87.50	83.33	100.00
Lunduikyapara	40.23	38.85	41.88	25.45	31.67	18.00	51.37	44.30	59.70
Masterpara	8.33	5.41	13.04	3.45	0.00	9.09	12.90	10.53	16.67
Memberpara	26.42	11.11	42.31	5.00	8.33	0.00	39.39	13.33	61.11
Mahinya Karbaripara	21.43	26.32	18.92	5.41	20.00	0.00	52.63	33.33	70.00
Muslimpara	35.23	27.91	42.22	9.76	15.79	4.55	57.45	37.50	78.26
Pashchim Jouthakhamar	40.00	17.65	69.23	21.43	20.00	25.00	56.25	14.29	88.89
Purba Jouthakhamar	61.54	66.67	50.00	66.67	80.00	0.00	57.14	50.00	66.67
Renuchhara	50.00	36.00	70.59	38.89	36.36	42.86	58.33	35.71	90.00
Tarachanpara	19.35	15.15	24.14	10.34	12.50	7.69	27.27	17.65	37.50
Taimatai*	48.58	44.09	54.03	31.83	32.07	31.54	62.25	54.05	72.04
Bangkumarpara	35.71	28.57	42.86	14.29	25.00	0.00	57.14	33.33	75.00
Chhatipara	42.86	44.44	40.00	12.50	16.67	0.00	83.33	100.00	66.67
Dewanpara	29.76	20.75	45.16	11.76	13.04	9.09	42.00	26.67	65.00
Dhanirampara	55.56	51.85	59.26	19.23	31.25	0.00	89.29	81.82	94.12
Guimarapara	53.33	45.45	75.00	37.50	33.33	50.00	71.43	60.00	100.00
Joykumar Memberpara	15.38	16.67	14.29	0.00	0.00	0.00	28.57	20.00	50.00
Kalapara	66.67	33.33	83.33	0.00	0.00	0.00	75.00	33.33	100.00
Khagrapara	29.03	35.71	23.53	27.78	25.00	30.00	30.77	50.00	14.29
Kongja Aung Chowdhurypara	76.19	86.84	60.00	61.29	81.25	40.00	90.63	90.91	90.00
Kyamrongpara	52.73	50.00	55.56	29.17	16.67	41.67	70.97	75.00	66.67
Mahinna Karbaripara	27.59	26.67	28.57	9.09	0.00	14.29	38.89	36.36	42.86
Masterpara	20.00	11.11	33.33	11.11	14.29	0.00	33.33	0.00	50.00
Natun Purindrapara	90.91	83.33	100.00	83.33	50.00	100.00	93.75	90.00	100.00
Niaong Singpara	0.00	0.00	0.00	0.00	0.00	0.00	0.00	0.00	0.00
Noapara	50.00	41.67	75.00	50.00	33.33	100.00	50.00	44.44	66.67
Pancha Masterpara	0.00	0.00	0.00	0.00	0.00	0.00	0.00	0.00	0.00
Ramanipara	50.00	45.45	58.33	21.05	16.67	28.57	86.67	80.00	100.00
Reserve Chandrapara	37.50	30.00	42.86	38.46	42.86	33.33	36.36	0.00	50.00
Rupairam Headmanpara	33.33	22.22	50.00	16.67	20.00	0.00	44.44	25.00	60.00
Taimatai Rubber Project- 2	52.70	51.28	54.29	46.88	53.33	41.18	57.14	50.00	66.67
Taimatai Rubber Project- 3	44.74	30.43	66.67	17.65	10.00	28.57	66.67	46.15	100.00
Taimatai Rubber Project-1	42.37	39.29	45.16	40.00	40.00	40.00	44.12	38.89	50.00
Taimataipara	78.85	66.67	89.29	63.64	57.14	75.00	90.00	80.00	95.00
<b>Hafchhari Union</b>	<b>35.50</b>	<b>29.91</b>	<b>41.34</b>	<b>16.97</b>	<b>20.24</b>	<b>13.69</b>	<b>52.85</b>	<b>38.63</b>	<b>68.28</b>
Rural	35.50	29.91	41.34	16.97	20.24	13.69	52.85	38.63	68.28
Urban	0.00	0.00	0.00	0.00	0.00	0.00	0.00	0.00	0.00
Bara Pilak*	35.12	30.40	39.23	17.15	21.46	13.53	54.87	39.79	68.60
Amtalipara	31.00	22.81	41.86	23.00	18.33	30.00	39.00	27.78	52.17
Baishnabpara	14.29	11.54	18.75	17.65	22.22	12.50	12.00	5.88	25.00
Bara Pilak Muslimpara	41.93	33.20	51.54	16.81	20.59	11.76	66.95	48.25	84.00
Chaindamunipara	50.00	60.87	42.42	33.33	70.00	7.14	62.50	53.85	68.42
Chhankholapara	42.86	25.00	50.00	12.50	25.00	0.00	83.33	0.00	83.33
Hajipara	32.14	36.67	30.00	8.93	21.95	4.72	66.96	48.98	80.95
Pajatilapara	12.23	10.00	13.13	4.35	4.17	4.41	27.66	18.75	32.26
Pashchim Bara Pilak	44.98	35.77	53.97	29.31	23.64	34.43	58.65	45.59	72.31
Patharchhara Chakmapara	41.18	40.00	42.11	27.27	25.00	28.57	66.67	57.14	80.00
Riaungmarangpara	12.50	14.81	9.52	18.52	25.00	9.09	4.76	0.00	10.00
Sainggulipara	43.10	37.50	50.00	30.00	33.33	25.00	57.14	42.86	71.43

Asterisk (\*) denotes Mauza



(In Percent)

Administrative Unit, Location and Community	Total			Male			Female		
	Total	15-19 Years	20-24 Years	Total	15-19 Years	20-24 Years	Total	15-19 Years	20-24 Years
1	2	3	4	5	6	7	8	9	10
Shikhangpara	33.33	22.73	43.48	4.76	9.09	0.00	58.33	36.36	76.92
Thubakpara	11.11	0.00	18.18	0.00	0.00	0.00	16.67	0.00	22.22
Baraitali*	25.62	20.81	31.35	16.35	17.31	15.38	35.35	23.93	51.85
Baraitalipara	32.39	25.71	38.89	23.53	21.43	25.00	40.54	28.57	56.25
Chhenggulipara	32.93	30.43	36.11	20.51	15.79	25.00	44.19	40.74	50.00
Dolchharipara	20.00	0.00	50.00	0.00	0.00	0.00	33.33	0.00	100.00
Kukichharapara	25.49	19.64	32.61	16.67	16.67	16.67	38.10	23.08	62.50
Maniram Tripurapara	47.06	14.29	70.00	25.00	25.00	25.00	66.67	0.00	100.00
Nishi Karbaripara	16.13	25.00	10.53	17.65	42.86	0.00	14.29	0.00	22.22
Noapara	30.77	25.00	100.00	40.00	40.00	0.00	25.00	14.29	100.00
Prabeshpara	9.09	11.11	0.00	0.00	0.00	0.00	33.33	33.33	0.00
Subalchandrapara	25.00	25.00	0.00	33.33	33.33	0.00	0.00	0.00	0.00
Taindongpara	2.63	0.00	4.17	0.00	0.00	0.00	5.26	0.00	10.00
Taruni Karbaripara	22.73	17.65	40.00	0.00	0.00	0.00	38.46	33.33	50.00
Hafchhari*	39.36	33.58	45.85	15.40	19.26	11.00	60.82	46.61	76.48
Chhota Hafchharipara	55.24	44.64	67.35	29.27	22.73	36.84	71.88	58.82	86.67
Chhota Kalapanipara	47.17	46.88	47.62	37.04	43.75	27.27	57.69	50.00	70.00
Chhota Pilakpara	16.67	16.67	16.67	0.00	0.00	0.00	28.57	33.33	25.00
Hafchharipara	43.83	36.00	52.73	10.91	15.38	4.44	72.80	58.33	86.15
Hatimurapara	42.58	41.48	43.80	8.00	14.75	1.56	75.57	63.51	91.23
Jaliapara	40.21	27.66	52.00	16.06	15.71	16.42	61.69	39.44	80.72
Kalapani Bangalipara	35.71	28.30	46.05	12.63	11.11	14.63	60.92	46.15	82.86
Kalapanipara	41.74	40.32	43.40	35.56	53.85	10.53	45.71	30.56	61.76
Madhyam Hafchharipara	44.44	44.74	44.19	20.00	30.77	13.64	63.04	52.00	76.19
Patharchhara Marmapara	23.96	22.00	26.09	18.18	24.00	10.53	28.85	20.00	37.04
Patharchhara Chakmapara	13.64	9.09	18.18	4.55	9.09	0.00	22.73	9.09	36.36
Remrapara	44.83	37.78	52.38	29.55	37.04	17.65	60.47	38.89	76.00
Riaung Marampara	20.37	10.00	33.33	3.70	0.00	8.33	37.04	20.00	58.33
Shatghar Tilapara	42.50	36.84	47.62	11.76	0.00	18.18	65.22	53.85	80.00
Wakchharipara	36.25	27.66	48.48	0.00	0.00	0.00	61.70	46.43	84.21
Natun Para	31.33	35.56	26.32	12.00	20.83	3.85	60.61	52.38	75.00
Lubre Maram*	31.33	25.00	39.13	21.58	25.17	17.32	39.35	24.87	57.72
Baidyapara	42.86	50.00	40.00	0.00	0.00	0.00	88.24	100.00	83.33
Bara Thalipara	37.93	27.78	54.55	33.33	33.33	33.33	41.18	25.00	80.00
Chairmanpara	37.50	34.29	41.38	35.14	40.91	26.67	40.74	23.08	57.14
Hajjipara	47.69	48.57	46.67	29.41	41.18	17.65	67.74	55.56	84.62
Headmanpara	24.14	18.75	30.77	17.24	16.67	18.18	31.03	21.43	40.00
Kumaijyapara	0.00	0.00	0.00	0.00	0.00	0.00	0.00	0.00	0.00
Lubrepara	20.54	9.72	40.00	6.67	10.53	0.00	25.61	9.43	55.17
Madhya Bara Thalipara	0.00	0.00	0.00	0.00	0.00	0.00	0.00	0.00	0.00
Mag Baidyapara	38.00	31.25	50.00	21.74	21.43	22.22	51.85	38.89	77.78
Mangtu Karbaripara	37.50	28.57	50.00	44.44	45.45	42.86	33.33	17.65	53.85
Naikkapara	15.79	14.29	16.67	8.33	20.00	0.00	28.57	0.00	40.00
Natunpara	28.04	23.64	32.69	24.00	26.09	22.22	31.58	21.88	44.00
Paingdongpara	30.77	20.00	37.50	0.00	0.00	0.00	50.00	33.33	60.00
Thoaungri Karbaripara	9.09	0.00	25.00	0.00	0.00	0.00	33.33	0.00	33.33
Nakrai*	17.14	16.22	18.18	7.07	2.17	11.32	26.13	26.15	26.09
Batyapara	29.41	25.00	33.33	42.86	0.00	50.00	20.00	28.57	0.00
Nakraipara	5.26	3.45	7.14	4.35	0.00	7.69	5.88	5.26	6.67
Prabeh Chandrapara	0.00	0.00	0.00	0.00	0.00	0.00	0.00	0.00	0.00
Sindukchhari Mukhpara	22.22	20.37	24.44	1.96	0.00	3.70	43.75	36.67	55.56
Subalchandrapara	22.22	26.67	16.67	14.29	11.11	20.00	30.77	50.00	14.29
Taikarma*	42.78	34.49	51.46	21.28	23.14	19.30	58.28	42.77	74.38
Baraitalipara	36.49	23.26	54.84	35.71	14.29	57.14	36.96	27.59	52.94
Chhankholapara	28.04	24.53	31.48	12.24	20.83	4.00	41.38	27.59	55.17
Chhota Pilakpara	33.33	30.77	40.00	16.67	22.22	0.00	66.67	50.00	100.00
Ferkumarpara	50.88	48.00	53.13	20.83	33.33	8.33	72.73	61.54	80.00
Kachubantipara	63.64	80.00	50.00	20.00	50.00	0.00	100.00	100.00	100.00
Rajendra Memberpara	35.19	27.59	44.00	0.00	0.00	0.00	54.29	38.10	78.57
Saludangpara	58.33	50.00	62.50	16.67	33.33	0.00	100.00	100.00	100.00
Sonaram Karbaripara	56.00	50.00	60.00	14.29	50.00	0.00	72.22	50.00	90.00
Taikarma Bangalipara	46.24	38.46	56.10	13.51	12.50	15.38	67.86	60.71	75.00
Taikarmapara	52.73	39.62	64.91	39.58	39.13	40.00	62.90	40.00	84.38

(In Percent)

Administrative Unit, Location and Community	Total			Male			Female		
	Total	15-19 Years	20-24 Years	Total	15-19 Years	20-24 Years	Total	15-19 Years	20-24 Years
1	2	3	4	5	6	7	8	9	10
<b>Sindukchhari Union</b>	<b>34.36</b>	<b>30.67</b>	<b>37.83</b>	<b>16.81</b>	<b>22.02</b>	<b>12.50</b>	<b>49.74</b>	<b>37.37</b>	<b>62.72</b>
Rural	34.36	30.67	37.83	16.81	22.02	12.50	49.74	37.37	62.72
Urban	0.00	0.00	0.00	0.00	0.00	0.00	0.00	0.00	0.00
Debalchhari*	33.03	32.06	34.12	22.09	30.23	13.33	42.32	33.54	52.59
Baganbari	41.18	56.25	27.78	12.50	25.00	8.33	66.67	66.67	66.67
Banshpara	13.51	10.00	14.81	6.67	33.33	0.00	18.18	0.00	26.67
Baraichhari Chakmapara	24.39	29.17	17.65	31.58	36.36	25.00	18.18	23.08	11.11
Baruichharipara	0.00	0.00	0.00	0.00	0.00	0.00	0.00	0.00	0.00
Chairmanpara	40.74	33.33	46.67	25.00	28.57	22.22	63.64	40.00	83.33
Chakmapara	23.81	30.77	12.50	0.00	0.00	0.00	38.46	44.44	25.00
Chhota Pilakpara	88.57	100.00	69.23	94.44	100.00	66.67	82.35	100.00	70.00
Debalchhari	27.27	16.67	34.62	0.00	0.00	0.00	66.67	42.86	81.82
Debalchhari Bazarpara	22.58	4.76	60.00	12.50	0.00	25.00	26.09	5.88	83.33
Dhurungpara	28.57	25.00	31.82	12.50	20.00	9.09	38.46	26.67	54.55
Gariachhari Camppara	95.00	91.67	100.00	87.50	83.33	100.00	100.00	100.00	100.00
Lichubagan	35.71	20.00	53.85	23.53	18.18	33.33	54.55	25.00	71.43
Mahajanpara	29.41	10.00	57.14	14.29	14.29	0.00	40.00	0.00	57.14
Manachharipara	29.41	36.84	20.00	7.14	16.67	0.00	45.00	46.15	42.86
Nakabaipara	12.90	22.22	0.00	14.29	22.22	0.00	11.76	22.22	0.00
Pashchim Baraichhari	28.57	28.57	0.00	25.00	25.00	0.00	33.33	33.33	0.00
Purba Dhurungpara	38.24	26.67	47.37	23.53	28.57	20.00	52.94	25.00	77.78
Singhapara	28.13	21.05	38.46	13.33	11.11	16.67	41.18	30.00	57.14
Goichhari*	36.04	27.86	42.86	21.13	22.39	20.00	48.80	32.88	61.29
Akbari Panchharipara	0.00	0.00	0.00	0.00	0.00	0.00	0.00	0.00	0.00
Akbaripara	0.00	0.00	0.00	0.00	0.00	0.00	0.00	0.00	0.00
Chonggra Chharipara	52.63	55.00	50.00	22.22	40.00	0.00	80.00	70.00	90.00
Gariachharipara	34.78	20.00	41.94	0.00	0.00	0.00	64.00	42.86	72.22
Goichhari	37.14	16.67	58.82	18.75	18.18	20.00	52.63	14.29	75.00
Goichhari Bazarpara	45.83	33.33	53.33	8.33	0.00	14.29	83.33	75.00	87.50
Kalachharipara	27.78	33.33	25.00	8.33	20.00	0.00	66.67	100.00	60.00
Lambachharapara	42.86	35.71	50.00	41.18	33.33	50.00	45.45	40.00	50.00
Mechyupara	37.50	21.05	48.28	55.56	50.00	60.00	26.67	0.00	42.11
Puratan Gariachharipara	33.33	16.67	66.67	25.00	0.00	50.00	40.00	25.00	100.00
Purba Gariachhari	44.83	38.89	54.55	30.00	33.33	28.57	52.63	40.00	100.00
Sagalachharipara	0.00	0.00	0.00	0.00	0.00	0.00	0.00	0.00	0.00
Sindukchhari*	34.86	30.33	38.85	11.91	14.72	10.00	55.46	41.10	71.36
Camppara	8.82	0.00	9.23	1.67	0.00	1.75	62.50	0.00	62.50
Chhota Murapara	21.43	16.67	25.00	14.29	20.00	11.11	25.00	15.38	33.33
Jagannathpara	50.98	20.00	63.89	9.09	9.09	9.09	82.76	50.00	88.00
Manajoy Karbaripara	39.36	30.43	47.92	29.27	28.57	30.00	47.17	32.00	60.71
Murapara	21.28	30.77	9.52	4.76	12.50	0.00	34.62	38.89	25.00
Nakraipara	30.30	22.22	40.00	0.00	0.00	0.00	52.63	36.36	75.00
Natun Murapara	54.90	52.17	57.14	19.05	27.27	10.00	80.00	75.00	83.33
Natunpara	20.83	23.26	17.24	5.56	10.53	0.00	36.11	33.33	41.67
Pankhimura	60.47	65.52	50.00	35.00	50.00	12.50	82.61	76.47	100.00
Ramgopalpara	44.44	35.71	50.00	5.88	16.67	0.00	78.95	50.00	100.00
Rathi Mahajanpara	55.56	25.00	80.00	50.00	0.00	100.00	60.00	50.00	66.67
Roazapara	34.78	26.67	50.00	20.00	0.00	33.33	46.15	36.36	100.00
Sindukchhari Bazarpara	32.00	21.82	44.44	4.44	4.17	4.76	54.55	35.48	79.17
Sindukchhari Guchchhagram	46.15	23.53	70.97	20.00	7.69	33.33	62.50	33.33	94.74
Sindukchhari Mukhpara	30.43	33.33	25.00	8.33	16.67	0.00	54.55	44.44	100.00
Sukanta Mahajanpara	22.92	26.09	20.00	4.55	0.00	6.67	38.46	37.50	40.00
Thandachhari	44.68	38.89	48.28	15.79	0.00	20.00	64.29	50.00	78.57
Tindukchhari*	31.71	34.21	29.55	17.95	27.78	9.52	44.19	40.00	47.83
Badalghat	2.56	0.00	4.76	0.00	0.00	0.00	4.55	0.00	7.69
Tindukchhari	72.22	66.67	77.78	55.56	60.00	50.00	88.89	75.00	100.00
Tindukchhari Mukhpara	48.00	63.64	35.71	15.38	50.00	0.00	83.33	71.43	100.00
<b>Khagrachhari Sadar Upazila</b>	<b>28.46</b>	<b>21.04</b>	<b>36.66</b>	<b>11.05</b>	<b>12.03</b>	<b>9.96</b>	<b>44.91</b>	<b>29.63</b>	<b>61.59</b>
Rural	30.60	23.00	38.71	12.14	13.62	10.49	48.14	32.26	64.47
Urban	26.63	19.40	34.84	10.11	10.66	9.49	42.15	27.50	58.99

Asterisk (\*) denotes Mauza

(In Percent)

Administrative Unit, Location and Community	Total			Male			Female		
	Total	15-19 Years	20-24 Years	Total	15-19 Years	20-24 Years	Total	15-19 Years	20-24 Years
1	2	3	4	5	6	7	8	9	10
<b>Khagrachhari Paurashava</b>	<b>26.07</b>	<b>19.04</b>	<b>34.19</b>	<b>10.03</b>	<b>10.39</b>	<b>9.62</b>	<b>41.47</b>	<b>27.10</b>	<b>58.62</b>
<b>Ward No. 01</b>	<b>18.13</b>	<b>12.27</b>	<b>27.67</b>	<b>8.39</b>	<b>5.69</b>	<b>12.62</b>	<b>27.27</b>	<b>18.26</b>	<b>42.59</b>
Bangalkati (Part)*	18.13	12.27	27.67	8.39	5.69	12.62	27.27	18.26	42.59
Ananta Masterpara	17.91	12.77	30.00	0.00	0.00	0.00	26.67	20.00	40.00
Bgb Camp Area Sector H/Q	18.31	50.00	17.39	0.00	0.00	0.00	56.52	50.00	57.14
Dakkhin Khabang Paria	17.12	11.35	27.16	10.68	8.33	16.13	22.69	14.49	34.00
Latu Miapara	20.45	18.52	23.53	0.00	0.00	0.00	33.33	26.32	50.00
Pashchim Narankhaiya	11.11	6.45	21.43	6.85	4.08	12.50	16.13	9.09	33.33
Singinala	31.86	15.91	54.26	18.80	11.11	31.11	45.87	21.67	75.51
Swanirvar Bazar	25.00	0.00	33.33	50.00	0.00	100.00	0.00	0.00	0.00
Upalipara	13.41	12.73	14.81	15.15	4.76	33.33	12.24	17.65	0.00
Uttar Khabang Paria	12.14	11.82	12.99	1.50	2.13	0.00	21.77	20.18	26.32
<b>Ward No. 02</b>	<b>24.70</b>	<b>20.48</b>	<b>28.83</b>	<b>7.05</b>	<b>8.80</b>	<b>5.56</b>	<b>47.70</b>	<b>33.55</b>	<b>64.18</b>
Bangalkati (Part)*	24.70	20.48	28.83	7.05	8.80	5.56	47.70	33.55	64.18
College Gate Elaka	34.15	21.43	47.50	12.20	9.52	15.00	56.10	33.33	80.00
Collegepara	21.43	16.67	35.71	3.85	5.00	0.00	36.67	27.27	62.50
Forest Aera	0.00	0.00	0.00	0.00	0.00	0.00	0.00	0.00	0.00
Greater Comillatila	35.22	32.27	38.27	13.25	17.80	8.62	55.00	45.11	65.35
Khejur Bagan	3.23	0.00	6.67	0.00	0.00	0.00	8.33	0.00	16.67
Mahammadpur	40.83	38.94	42.52	17.59	22.92	13.33	59.85	50.77	68.66
Purba Narankhaiya	1.54	0.00	4.55	0.00	0.00	0.00	3.45	0.00	9.09
Sabujbag	27.20	17.35	41.26	7.58	5.14	11.76	51.57	35.29	70.19
Kadertila	25.49	7.41	45.83	0.00	0.00	0.00	37.14	11.76	61.11
Talukdarpara	14.77	7.14	28.13	0.00	0.00	0.00	31.71	15.38	60.00
Cantonment Area	4.82	4.76	4.84	0.92	3.13	0.38	23.88	7.32	50.00
<b>Ward No. 03</b>	<b>26.61</b>	<b>17.57</b>	<b>36.94</b>	<b>6.72</b>	<b>7.74</b>	<b>5.35</b>	<b>50.51</b>	<b>31.55</b>	<b>68.35</b>
Bangalkati (Part)*	26.61	17.57	36.94	6.72	7.74	5.35	50.51	31.55	68.35
Arambag	21.67	16.23	27.40	7.83	8.89	6.58	38.81	26.56	50.00
Bus Terminal Elaka	0.00	0.00	0.00	0.00	0.00	0.00	0.00	0.00	0.00
Muslimpara	31.57	20.80	45.88	5.98	6.80	4.60	68.52	46.84	89.16
Pashchim Mahajanpara	23.36	14.06	37.21	11.29	7.50	18.18	40.00	25.00	57.14
Shabda Miapara	29.93	12.59	46.76	5.88	5.19	6.78	53.62	22.41	76.25
Shantinagar	25.23	19.40	32.00	6.42	9.92	2.06	44.39	29.73	60.19
<b>Ward No. 04</b>	<b>24.62</b>	<b>13.36</b>	<b>39.04</b>	<b>10.17</b>	<b>10.16</b>	<b>10.19</b>	<b>38.18</b>	<b>17.04</b>	<b>59.91</b>
Bangalkati (Part)*	25.96	17.53	41.30	19.19	18.05	21.54	32.98	16.95	58.90
Mahajanpara	25.30	19.28	37.61	21.02	20.00	23.21	30.13	18.45	52.83
Narikelbagan	29.82	3.57	55.17	4.55	0.00	11.11	45.71	6.67	75.00
Golabari (Part)*	23.49	8.77	37.71	1.86	1.63	2.17	42.17	17.14	60.42
Bhangabridge	0.00	0.00	0.00	0.00	0.00	0.00	0.00	0.00	0.00
Development Board Residential Elaka	11.11	0.00	21.43	0.00	0.00	0.00	15.79	0.00	25.00
Kalabagan	27.66	11.03	43.15	2.31	2.78	1.72	49.34	20.31	70.45
Masterpara	20.47	7.81	33.33	1.64	0.00	4.00	37.88	17.86	52.63
Old Police Line	0.00	0.00	0.00	0.00	0.00	0.00	0.00	0.00	0.00
Roads & Highways Residential Elaka	13.33	0.00	20.00	0.00	0.00	0.00	33.33	0.00	40.00
<b>Ward No. 05</b>	<b>28.97</b>	<b>22.70</b>	<b>33.68</b>	<b>18.09</b>	<b>15.10</b>	<b>20.38</b>	<b>38.76</b>	<b>29.70</b>	<b>45.43</b>
Golabari (Part)*	29.94	24.47	33.97	20.04	17.87	21.66	39.19	30.73	45.33
Collectorate Area	59.43	42.42	67.12	60.61	43.33	68.12	42.86	33.33	50.00
Galachipa	33.96	26.92	40.74	8.00	7.69	8.33	57.14	46.15	66.67
Govt. High School Elaka	47.06	33.33	80.00	25.00	16.67	50.00	66.67	50.00	100.00
Islampur	34.38	26.21	41.32	4.65	8.89	0.00	52.90	39.66	62.50
Khagrapur	17.71	13.46	22.73	7.50	10.53	4.76	25.00	15.15	39.13
Nensy Bazar	22.73	25.00	21.43	0.00	0.00	0.00	38.46	40.00	37.50
No.1 Kadamtoli	29.46	21.31	36.76	6.90	10.00	3.57	47.89	32.26	60.00
Office Tila	90.00	80.00	100.00	85.71	80.00	100.00	100.00	0.00	100.00
Police Line Elaka	10.62	9.52	11.04	1.02	3.03	0.00	17.97	16.67	18.37
Ps And T&T Area	32.20	29.63	34.38	20.00	20.00	20.00	41.18	35.29	47.06
Public Health Area	100.00	100.00	100.00	100.00	100.00	100.00	100.00	100.00	100.00
Purba Kalabagan	19.05	16.67	22.22	9.52	22.22	0.00	28.57	13.33	66.67
Resthouse Aera	33.33	0.00	66.67	100.00	0.00	100.00	20.00	0.00	50.00
Perachhara (Part)*	23.81	13.95	32.04	6.25	0.00	11.90	36.70	25.00	45.90
Ramanimohanpara	23.81	13.95	32.04	6.25	0.00	11.90	36.70	25.00	45.90

(In Percent)

Administrative Unit, Location and Community	Total			Male			Female		
	Total	15-19 Years	20-24 Years	Total	15-19 Years	20-24 Years	Total	15-19 Years	20-24 Years
1	2	3	4	5	6	7	8	9	10
<b>Ward No. 06</b>	<b>41.06</b>	<b>35.93</b>	<b>46.56</b>	<b>12.27</b>	<b>17.17</b>	<b>7.66</b>	<b>67.28</b>	<b>51.13</b>	<b>86.68</b>
Golabari (Part)*	41.06	35.93	46.56	12.27	17.17	7.66	67.28	51.13	86.68
Adc Hill Area	40.00	35.44	44.85	6.88	8.79	5.10	69.67	56.52	85.42
Garugari Gap Elaka	43.65	36.78	50.00	18.29	26.32	11.36	64.65	44.90	84.00
Harinathpara Elaka	37.42	28.65	48.20	11.18	13.25	8.70	62.66	43.18	87.14
Mohammadpur Area	38.46	31.85	46.43	9.40	11.86	6.90	64.62	47.37	88.89
Rasulpur Elaka	46.41	44.44	48.35	12.09	19.05	6.12	81.11	66.67	97.62
Shalban Adarshapara	38.60	36.52	41.00	16.04	24.53	7.55	60.55	46.77	78.72
Shsiban Athara Paribar	44.98	42.14	47.65	16.56	26.15	9.30	69.10	53.19	86.90
<b>Ward No. 07</b>	<b>19.78</b>	<b>14.81</b>	<b>27.04</b>	<b>10.99</b>	<b>10.61</b>	<b>11.54</b>	<b>26.17</b>	<b>17.85</b>	<b>38.42</b>
Golabari (Part)*	19.78	14.81	27.04	10.99	10.61	11.54	26.17	17.85	38.42
Anandanagar	31.73	23.35	39.25	19.21	18.31	20.00	41.09	27.08	53.77
Haspatal Elaka	4.17	0.00	9.52	0.00	0.00	0.00	8.33	0.00	25.00
Madhupur	19.49	12.82	32.50	11.67	9.52	16.67	27.59	16.67	45.45
Maitripur	13.82	18.42	6.38	4.65	7.14	0.00	18.75	25.00	9.38
Manpura Residential Elaka	11.43	0.00	28.57	0.00	0.00	0.00	20.00	0.00	44.44
Milanpur	19.78	17.88	23.60	12.63	15.87	6.25	23.70	18.97	33.33
Mollapara	23.53	3.45	38.46	0.00	0.00	0.00	42.11	7.14	62.50
Natunpara	17.50	22.64	7.41	0.00	0.00	0.00	26.42	32.43	12.50
Pankhaiyapara	14.44	9.96	21.68	10.80	9.09	13.64	17.68	10.74	28.57
Shishusadan Elaka	0.00	0.00	0.00	0.00	0.00	0.00	0.00	0.00	0.00
Tekpara	33.33	33.33	0.00	25.00	25.00	0.00	50.00	50.00	0.00
Wapda Elaka	16.67	0.00	25.00	0.00	0.00	0.00	33.33	0.00	66.67
<b>Ward No. 08</b>	<b>26.84</b>	<b>17.15</b>	<b>37.22</b>	<b>7.79</b>	<b>7.30</b>	<b>8.41</b>	<b>48.17</b>	<b>30.39</b>	<b>63.79</b>
Golabari (Part)*	26.84	17.15	37.22	7.79	7.30	8.41	48.17	30.39	63.79
Basundhara Elaka	33.96	29.17	37.93	15.00	12.50	16.67	45.45	37.50	52.94
Chaihlaupara	17.95	7.41	41.67	11.76	7.69	25.00	22.73	7.14	50.00
Dakkhin Adalat Road	5.00	0.00	9.09	0.00	0.00	0.00	10.00	0.00	16.67
Eidgapara	22.22	25.00	20.00	14.29	33.33	0.00	50.00	0.00	100.00
Masjid Road Elaka	28.57	33.33	25.00	16.67	0.00	25.00	100.00	100.00	0.00
Narayanmandir Elaka	5.88	0.00	12.50	0.00	0.00	0.00	20.00	0.00	50.00
Nayanpur Elaka	26.83	13.92	38.82	5.62	6.38	4.76	52.00	25.00	72.09
Pankhaiyapara Road	11.76	15.38	0.00	0.00	0.00	0.00	28.57	33.33	0.00
Pashchim Shahid Kader Road	33.33	28.57	37.50	0.00	0.00	0.00	71.43	66.67	75.00
Purba Shahid Kader Road	24.00	16.67	30.77	20.00	18.18	22.22	40.00	0.00	50.00
Shabji Market Elaka	39.58	18.18	57.69	12.00	11.11	14.29	69.57	50.00	73.68
Shutki Sarak Elaka	16.67	0.00	50.00	0.00	0.00	0.00	100.00	0.00	100.00
Uttar Mehedi Road	38.10	34.62	43.75	0.00	0.00	0.00	59.26	52.94	70.00
<b>Ward No. 09</b>	<b>20.77</b>	<b>12.92</b>	<b>31.08</b>	<b>10.48</b>	<b>10.41</b>	<b>10.55</b>	<b>28.85</b>	<b>14.64</b>	<b>50.12</b>
Golabari (Part)*	20.77	12.92	31.08	10.48	10.41	10.55	28.85	14.64	50.12
Ansunagar	15.96	8.33	53.13	39.39	40.91	36.36	10.97	2.99	61.90
Aparna Chowdhurypara	15.18	8.57	26.19	9.30	6.90	14.29	18.84	9.76	32.14
Aparna Masterpara	33.33	25.00	100.00	25.00	25.00	0.00	40.00	25.00	100.00
Apbn Muslimpara	17.96	15.08	20.25	5.97	7.78	4.50	46.99	33.33	57.45
Battali Elaka	15.38	5.88	33.33	12.50	20.00	0.00	16.67	0.00	50.00
Dakkhin Mehediabag	40.35	37.14	45.45	6.90	5.88	8.33	75.00	66.67	90.00
Futbil Elaka	6.67	0.00	20.00	0.00	0.00	0.00	14.29	0.00	100.00
Kaladeba	19.51	13.68	27.54	14.46	9.52	19.51	24.69	16.98	39.29
Kalyanpur	16.82	8.47	26.47	4.40	1.92	7.69	25.58	13.64	38.10
Battali Chakma Para	26.83	18.18	36.84	21.43	22.22	20.00	29.63	15.38	42.86
Krishnanagor	26.92	11.76	34.29	4.35	0.00	6.25	44.83	20.00	57.89
Rajyamanipara	15.85	12.20	23.33	12.50	20.59	0.00	17.32	8.99	36.84
Rukhai Chowdhurypara	33.80	14.93	50.67	16.67	9.09	24.24	48.68	20.59	71.43
Rupnagar Elaka	30.37	22.54	39.06	6.82	13.64	0.00	41.76	26.53	59.52
Swapnamohan Karbaripara	40.00	37.50	42.11	15.00	22.22	9.09	73.33	57.14	87.50
Tentultala	12.73	5.08	21.57	10.53	3.85	16.13	15.09	6.06	30.00
Upper Perachhara	20.29	9.46	32.81	8.33	5.41	13.04	29.49	13.51	43.90
<b>Bhaibonchhara Union</b>	<b>31.90</b>	<b>23.79</b>	<b>40.32</b>	<b>12.38</b>	<b>14.33</b>	<b>10.29</b>	<b>48.20</b>	<b>31.89</b>	<b>64.78</b>
Rural	34.74	26.73	43.22	14.66	17.14	12.14	51.59	34.47	70.42
Urban	29.65	21.42	38.06	10.56	12.19	8.75	45.53	29.70	60.64
Bhaibonchhara*	29.65	21.42	38.06	10.56	12.19	8.75	45.53	29.70	60.64
Akkhaymanipara	6.67	20.00	0.00	0.00	0.00	0.00	16.67	25.00	0.00

Asterisk (\*) denotes Mauza

(In Percent)

Administrative Unit, Location and Community	Total			Male			Female		
	Total	15-19 Years	20-24 Years	Total	15-19 Years	20-24 Years	Total	15-19 Years	20-24 Years
1	2	3	4	5	6	7	8	9	10
Almanipara	1.49	3.23	0.00	3.45	8.33	0.00	0.00	0.00	0.00
Baishnabpara	16.67	12.50	25.00	0.00	0.00	0.00	33.33	33.33	33.33
Bara Rai Taisapara	31.82	15.38	55.56	0.00	0.00	0.00	50.00	25.00	83.33
Bhaibonchhara Bazar Area	14.29	10.00	21.05	6.06	5.00	7.69	31.25	20.00	50.00
Bilpara	25.93	8.33	40.00	11.11	14.29	0.00	33.33	0.00	46.15
Chhota Nala	22.92	13.79	36.84	9.52	15.38	0.00	33.33	12.50	63.64
Chhota Rai Taisapara	47.37	30.00	66.67	14.29	0.00	50.00	66.67	60.00	71.43
Chittaranjanpara	40.00	37.50	42.86	16.67	0.00	25.00	55.56	50.00	66.67
Adarsha Muslimpara	42.11	41.18	42.86	6.67	20.00	0.00	65.22	50.00	81.82
Dakkhin Pakujyachharipara	16.00	0.00	36.36	0.00	0.00	0.00	25.00	0.00	57.14
Dewanpara	38.00	22.41	59.52	25.00	21.43	31.25	48.21	23.33	76.92
Dhanendra Karbaripara	53.13	44.44	56.52	0.00	0.00	0.00	94.44	80.00	100.00
Dhrungcharjapara	14.29	14.29	14.29	12.50	20.00	0.00	16.67	0.00	25.00
Forestila	11.36	10.00	14.29	3.70	5.56	0.00	23.53	16.67	40.00
Garjan Tilapara	15.79	16.67	14.29	0.00	0.00	0.00	28.57	28.57	28.57
Harikunjapara	40.35	61.11	30.77	16.00	42.86	5.56	59.38	72.73	52.38
Headmanpara	13.33	0.00	23.53	6.25	0.00	10.00	21.43	0.00	42.86
Hindupara	62.50	60.00	66.67	0.00	0.00	0.00	100.00	100.00	100.00
Kukichhara	35.19	13.64	50.00	0.00	0.00	0.00	50.00	23.08	64.00
Lambapara	21.74	27.27	16.67	0.00	0.00	0.00	38.46	50.00	28.57
Madanmohanpara	88.89	100.00	83.33	75.00	100.00	66.67	100.00	100.00	100.00
Mrachanaipara	25.66	12.90	41.18	17.39	19.23	15.00	31.34	8.33	58.06
Munigrampara	31.58	19.44	42.50	5.88	12.50	0.00	52.38	25.00	77.27
Nabakumarpara	4.35	7.14	0.00	0.00	0.00	0.00	7.69	16.67	0.00
Nakshatali	22.22	18.18	28.57	11.11	16.67	0.00	33.33	20.00	50.00
No.1 Prakaipa Gram	58.33	47.06	68.42	44.44	50.00	37.50	72.22	42.86	90.91
No.10 Prakaipa Gram	14.75	0.00	36.00	0.00	0.00	0.00	28.13	0.00	56.25
No.2 Prakaipa Banpara	27.03	13.33	36.36	0.00	0.00	0.00	55.56	50.00	57.14
No.3 Natun Bagan Prakaipa	57.69	33.33	78.57	44.44	25.00	60.00	64.71	37.50	88.89
No.3 Prakaipa Gram	15.00	0.00	23.08	0.00	0.00	0.00	23.08	0.00	33.33
No.4 Natun Bagan Prakaipa	53.19	57.14	50.00	27.78	50.00	21.43	68.97	58.82	83.33
No.4 Prakaipa Gram	28.57	29.17	28.21	3.13	7.14	0.00	54.84	60.00	52.38
No.5 Prakaipa Gram	28.57	14.81	45.45	8.70	0.00	25.00	46.15	33.33	57.14
No.6 Noapara	14.58	6.67	18.18	2.86	0.00	3.57	46.15	12.50	100.00
No.6 Prakaipa Gram	45.61	37.50	56.00	30.43	41.67	18.18	55.88	35.00	85.71
No.7 Prakaipa Gram	41.67	24.14	58.06	13.04	7.69	20.00	59.46	37.50	76.19
No.8 Prakaipa Gram	18.07	14.29	23.53	2.44	3.70	0.00	33.33	27.27	40.00
No.9 Prakaipa Gram	50.00	61.29	31.58	25.00	46.15	0.00	73.08	72.22	75.00
Noapara	0.00	0.00	0.00	0.00	0.00	0.00	0.00	0.00	0.00
Pashchim Muslimpara	32.14	23.53	45.45	17.65	30.00	0.00	38.46	20.83	66.67
Police Fari	37.04	33.33	40.00	0.00	0.00	0.00	62.50	80.00	54.55
Pratibandhakpara	25.81	11.11	31.82	0.00	0.00	0.00	53.33	20.00	70.00
Purba Muslimpara	31.86	20.00	41.27	5.36	0.00	9.38	57.89	38.46	74.19
Purnabijoy Karbaripara	10.00	0.00	25.00	0.00	0.00	0.00	25.00	0.00	42.86
Rabidhanpara	40.00	17.65	53.57	5.26	11.11	0.00	65.38	25.00	83.33
Rabijoypara	23.64	15.15	36.36	10.71	11.11	10.00	37.04	20.00	58.33
Ranjanmanipara	15.38	6.67	27.27	6.67	8.33	0.00	27.27	0.00	37.50
Ratanjoypara	30.43	6.90	70.59	25.00	7.69	57.14	34.62	6.25	80.00
Saiandarpara	31.91	13.04	50.00	18.75	22.22	14.29	38.71	7.14	64.71
Sajekpara	27.27	26.67	27.78	11.11	20.00	7.69	46.67	30.00	80.00
Shantigram	24.32	16.67	38.46	13.33	11.11	16.67	31.82	20.00	57.14
Shibmandirpara	25.64	33.33	19.05	16.67	25.00	0.00	33.33	50.00	26.67
Shyambaripara	20.00	33.33	0.00	16.67	20.00	0.00	25.00	100.00	0.00
Sudhanwapara	50.94	53.33	47.83	5.26	10.00	0.00	76.47	75.00	78.57
Unnayan Board	35.29	42.86	30.00	0.00	0.00	0.00	85.71	100.00	75.00
Uttar Pakujyachharipara	38.64	28.57	47.83	33.33	42.86	25.00	41.38	21.43	60.00
Ghachhban*	33.86	24.35	43.78	12.67	14.94	10.32	51.37	32.08	71.62
Amla Hadukpara	32.00	11.11	43.75	0.00	0.00	0.00	61.54	25.00	77.78
Amritapara	24.62	16.44	35.09	3.33	5.88	0.00	42.86	25.64	64.52
1no.3 Prakaipa Gram	55.10	55.00	55.17	30.43	25.00	33.33	76.92	75.00	78.57
Barapara	54.29	51.85	55.81	30.77	36.36	26.67	68.18	62.50	71.43
Baurapara	15.15	0.00	25.00	6.67	0.00	14.29	22.22	0.00	30.77



(In Percent)

Administrative Unit, Location and Community	Total			Male			Female		
	Total	15-19 Years	20-24 Years	Total	15-19 Years	20-24 Years	Total	15-19 Years	20-24 Years
1	2	3	4	5	6	7	8	9	10
Bejachandrapara	50.00	47.37	52.94	16.67	30.00	0.00	83.33	66.67	100.00
Chhotapara	44.83	57.14	33.33	13.33	25.00	9.09	78.57	70.00	100.00
Kajalyapara	23.33	16.67	27.78	5.00	12.50	0.00	60.00	25.00	83.33
Kalabanpara	28.95	100.00	22.86	0.00	0.00	0.00	100.00	100.00	100.00
Keyapara	63.83	47.06	73.33	25.00	20.00	30.00	92.59	85.71	95.00
Krishnamohanpara	39.13	33.33	50.00	28.57	33.33	20.00	55.56	33.33	100.00
Kumar Dhanpara	25.19	10.53	44.07	7.27	6.25	8.70	37.50	13.64	66.67
Mantripara	17.65	5.41	50.00	0.00	0.00	0.00	26.47	8.70	63.64
No.2 Prakalpa Gram	25.51	16.36	37.21	11.49	8.16	15.79	36.70	22.95	54.17
Noapara (Barapara)	23.29	13.16	34.29	11.11	22.22	0.00	35.14	5.00	70.59
Noapara-1	42.59	32.35	60.00	37.04	36.84	37.50	48.15	26.67	75.00
Rasta Hadukpara	31.58	30.00	33.33	0.00	0.00	0.00	54.55	42.86	75.00
Sadhupara	36.36	0.00	66.67	0.00	0.00	0.00	50.00	0.00	80.00
Simanapara	61.11	63.64	57.14	23.08	37.50	0.00	82.61	78.57	88.89
Taiflu Hadukpara	40.00	20.00	60.00	0.00	0.00	0.00	59.26	30.77	85.71
Hamachang Para	55.56	60.00	50.00	25.00	50.00	0.00	80.00	66.67	100.00
Jormarong*	36.11	30.40	42.32	17.72	20.61	14.88	51.94	38.10	68.36
Aprusi Chairmanpara	18.18	9.09	27.27	14.29	25.00	0.00	20.00	0.00	37.50
Chhota Baripara	29.47	20.00	45.71	15.22	13.79	17.65	42.86	25.81	72.22
Companypara	28.57	50.00	0.00	0.00	0.00	0.00	33.33	66.67	0.00
Dakkhin Nalchhara	45.10	40.00	50.00	35.48	42.86	29.41	60.00	36.36	88.89
Debaranjanpara	20.00	33.33	0.00	20.00	50.00	0.00	20.00	25.00	0.00
Hari Dayalpara	27.27	20.00	42.86	20.00	16.67	25.00	33.33	22.22	66.67
Birashi Mura	54.55	40.00	66.67	50.00	66.67	0.00	57.14	0.00	80.00
Nirmalpara	32.89	22.73	46.88	9.68	5.56	15.38	48.89	34.62	68.42
Purnamohan Karbaripara	27.78	10.00	34.62	6.25	0.00	7.69	45.00	14.29	61.54
Haping Para	32.00	21.88	50.00	7.14	10.00	0.00	63.64	41.67	90.00
Simanapara	18.18	8.33	30.00	22.22	20.00	25.00	15.38	0.00	33.33
Surendra Masterpara	28.85	15.79	36.36	0.00	0.00	0.00	62.50	37.50	75.00
Uttar Surendra Masterpara	43.53	55.26	34.04	5.26	11.11	3.45	74.47	68.97	83.33
Uttar Nalchhara	29.79	20.83	39.13	20.00	30.00	10.00	37.04	14.29	61.54
Wakrakpara	63.46	55.56	72.00	60.00	50.00	70.00	65.63	58.82	73.33
Gajendra Karbari Para	43.75	43.75	43.75	18.75	28.57	11.11	68.75	55.56	85.71
Headmanpara	26.92	33.33	21.43	10.00	20.00	0.00	37.50	42.86	33.33
Kalapa Para	58.33	53.33	66.67	38.46	37.50	40.00	81.82	71.43	100.00
<b>Golabari Union</b>	<b>29.14</b>	<b>22.44</b>	<b>35.97</b>	<b>8.78</b>	<b>11.10</b>	<b>6.41</b>	<b>50.19</b>	<b>34.23</b>	<b>66.34</b>
Rural	29.14	22.44	35.97	8.78	11.10	6.41	50.19	34.23	66.34
Urban	0.00	0.00	0.00	0.00	0.00	0.00	0.00	0.00	0.00
Golabari (Part)*	29.14	22.44	35.97	8.78	11.10	6.41	50.19	34.23	66.34
Alutila Punarbasan	27.27	40.00	23.53	12.50	33.33	7.69	66.67	50.00	75.00
Bagrachharapara	27.54	16.67	44.44	6.06	5.56	6.67	47.22	25.00	91.67
Balpiye Adam	13.59	7.02	21.74	1.79	0.00	4.00	27.66	15.38	42.86
Bangalkatipara	13.33	7.69	17.65	0.00	0.00	0.00	30.77	25.00	33.33
Barapara	38.16	35.14	41.03	3.23	6.67	0.00	62.22	54.55	69.57
Chhota Khagrachhari	31.82	31.03	33.33	13.64	8.33	20.00	50.00	47.06	60.00
Dakkhin Ganjapara	35.43	25.09	46.12	7.84	9.74	5.26	64.20	46.02	78.47
Dakkhin Golabari (Marmapara)	14.81	10.00	20.83	19.23	27.27	13.33	10.71	0.00	33.33
Goamahat	25.76	23.33	27.78	12.77	19.05	7.69	57.89	33.33	80.00
Harinathpara	32.31	33.33	31.71	14.29	30.77	4.55	53.33	36.36	63.16
Headmanpara	19.70	11.43	29.03	19.44	18.75	20.00	20.00	5.26	45.45
Hempara	28.57	25.00	33.33	22.22	33.33	0.00	33.33	16.67	50.00
Jirakpara	45.83	42.86	50.00	37.50	50.00	0.00	50.00	37.50	62.50
Joutha Khamar	35.00	7.14	50.00	10.53	0.00	18.18	57.14	16.67	73.33
Juro Panichhara	50.00	33.33	56.25	0.00	0.00	0.00	78.57	50.00	90.00
Kadamtali	18.18	15.79	19.44	0.00	0.00	0.00	47.62	27.27	70.00
Kaibalya Pithpara	17.39	7.69	30.00	0.00	0.00	0.00	44.44	16.67	100.00
Madhubazar Elaka	5.45	3.57	7.41	3.23	7.69	0.00	8.33	0.00	22.22
Mahalchhara Bijoy Karbaripara	17.07	18.18	15.79	4.17	7.69	0.00	35.29	33.33	37.50
Mahalchhara Dewanpara	14.89	7.14	26.32	5.88	8.82	0.00	25.58	4.55	47.62
Nathapara	19.44	26.32	11.76	11.76	10.00	14.29	26.32	44.44	10.00
Natunpara	40.00	25.53	60.61	20.83	21.88	18.75	68.75	33.33	100.00
Nikunja Residential Elaka	33.13	23.61	40.91	1.30	2.63	0.00	62.65	47.06	73.47

Asterisk (\*) denotes Mauza



(In Percent)

Administrative Unit, Location and Community	Total			Male			Female		
	Total	15-19 Years	20-24 Years	Total	15-19 Years	20-24 Years	Total	15-19 Years	20-24 Years
1	2	3	4	5	6	7	8	9	10
Pashchim Golabari Munsipara	33.80	22.22	40.91	5.88	0.00	9.09	59.46	40.00	72.73
Pashchim Tripurapara	19.15	11.11	30.00	10.00	15.38	0.00	25.93	7.14	46.15
Purbapara	42.86	0.00	50.00	0.00	0.00	0.00	50.00	0.00	60.00
Ranga Panichhara	20.00	10.00	28.57	10.00	15.38	5.88	28.57	5.88	50.00
Rubber Baganpara	29.63	7.69	50.00	0.00	0.00	0.00	50.00	12.50	87.50
Satbhaiyapara	21.56	14.29	29.25	10.64	10.00	11.11	29.84	16.67	48.08
Taibaklaipara	22.62	15.22	31.58	8.89	9.09	8.70	38.46	20.83	66.67
Tainamachhara	7.69	15.79	3.03	3.45	11.11	0.00	13.04	20.00	7.69
Talukdarpara	34.62	16.67	50.00	0.00	0.00	0.00	69.23	33.33	100.00
Thuiaungyapara	18.18	10.64	30.00	16.67	10.00	27.78	20.69	11.76	33.33
Usuipara	41.94	42.50	40.91	3.45	5.00	0.00	75.76	80.00	69.23
Uttar Ganjapara (Bangalipara)	38.00	35.18	40.68	10.28	14.94	5.99	66.88	55.56	78.06
Uttar Ganjapara (Magpara)	32.26	26.00	39.53	13.16	18.18	6.25	45.45	32.14	59.26
Uttar Mahalchhara	18.46	12.50	28.00	0.00	0.00	0.00	38.71	26.32	58.33
<b>Kamalchhari Union</b>	<b>32.01</b>	<b>22.27</b>	<b>41.71</b>	<b>11.70</b>	<b>11.23</b>	<b>12.22</b>	<b>51.01</b>	<b>33.79</b>	<b>66.42</b>
Rural	32.01	22.27	41.71	11.70	11.23	12.22	51.01	33.79	66.42
Urban	0.00	0.00	0.00	0.00	0.00	0.00	0.00	0.00	0.00
Bhuachhari*	32.41	23.01	42.83	10.35	9.65	11.19	54.16	37.15	71.66
Akkyachhara	3.33	5.00	0.00	5.56	7.69	0.00	0.00	0.00	0.00
Barnal Noapara	11.11	0.00	33.33	0.00	0.00	0.00	33.33	0.00	50.00
Betchhari Christianpara	30.00	26.67	33.33	7.69	14.29	0.00	47.06	37.50	55.56
Betchhari Madhyapara	38.10	10.00	63.64	14.29	0.00	28.57	50.00	15.38	80.00
Betchhari Mukhpara	17.65	16.67	18.75	20.83	23.08	18.18	10.00	0.00	20.00
Bhuachhari Natunpara	26.92	15.38	38.46	0.00	0.00	0.00	43.75	28.57	55.56
Bhuachhari Marmapara	24.44	31.82	17.39	4.55	14.29	0.00	43.48	40.00	50.00
Bhuachhari Mukhpara	48.48	33.33	61.11	52.63	44.44	60.00	42.86	16.67	62.50
Chakrachhara	0.00	0.00	0.00	0.00	0.00	0.00	0.00	0.00	0.00
Dakkhin Bhuachhari Bangalipara	33.85	25.25	43.01	8.00	12.96	2.17	61.96	40.00	82.98
Bha Chhari Jaburan Daw	27.14	18.92	36.36	3.57	6.67	0.00	42.86	27.27	60.00
Kamalchhari Mukhpara	19.76	6.73	41.27	7.89	0.00	23.08	29.67	12.96	54.05
Lohamanpara	47.06	37.50	55.56	0.00	0.00	0.00	66.67	60.00	71.43
Ratnamani Karbaripara	35.14	42.11	27.78	0.00	0.00	0.00	76.47	80.00	71.43
Upper Betchhari	42.86	33.33	50.00	0.00	0.00	0.00	75.00	50.00	100.00
Uttar Bhuachhari Bangalipara	39.71	30.74	48.76	11.86	11.11	12.71	69.96	55.05	83.06
Datkupya*	39.29	30.96	45.70	11.76	15.69	8.40	65.52	47.37	78.10
Aglashingpara	8.33	20.00	0.00	0.00	0.00	0.00	16.67	33.33	0.00
Badapara	5.56	0.00	7.69	0.00	0.00	0.00	12.50	0.00	14.29
Datkupya Bangalipara	45.45	50.77	42.00	14.77	31.25	5.36	80.52	69.70	88.64
Datkupya Purba Gamaridhala	27.12	12.50	44.44	3.85	0.00	11.11	45.45	26.67	61.11
Edmara Chhara	38.10	0.00	66.67	12.50	0.00	25.00	53.85	0.00	87.50
Kutukchhari Kalibindu Karbaripara	34.48	38.89	27.27	6.25	11.11	0.00	69.23	66.67	75.00
Monghlaprue Karbaripara	41.67	23.08	63.64	14.29	20.00	0.00	52.94	25.00	77.78
Puratan Headmanpara	37.88	21.88	52.94	9.38	11.11	7.14	64.71	35.71	85.00
Ranganichhara	54.55	30.00	65.22	25.00	14.29	33.33	82.35	66.67	85.71
Madhya Kutuk Chhari	53.85	37.50	61.11	16.67	25.00	12.50	85.71	50.00	100.00
Itchhari*	30.11	18.26	41.70	13.43	11.30	15.84	44.58	25.22	61.19
Betchhari Marmapara	25.68	11.69	40.85	6.94	5.00	9.38	43.42	18.92	66.67
Betchhari Mukhpara	17.95	0.00	25.93	13.33	0.00	18.18	20.83	0.00	31.25
Itchhari Bhitrapara	37.50	24.00	52.17	26.19	23.08	31.25	46.30	25.00	63.33
Itchhari Madhyapara	27.59	21.43	33.33	7.69	0.00	16.67	43.75	42.86	44.44
Itchhari Mukhpara	28.00	0.00	53.85	0.00	0.00	0.00	36.84	0.00	63.64
Joytadhar Karbaripara	34.78	28.57	44.44	13.51	16.00	8.33	59.38	47.06	73.33
Maitripada	33.33	42.86	29.41	13.33	0.00	15.38	66.67	60.00	75.00
Modhya Betchharipara	34.29	18.75	47.37	18.75	14.29	22.22	47.37	22.22	70.00
Kamalchhari*	28.30	18.97	37.44	12.94	11.62	14.45	41.97	26.56	55.11
Amtalipara	27.27	12.50	41.18	10.00	0.00	18.18	53.85	28.57	83.33
Dayamohanpara	0.00	0.00	0.00	0.00	0.00	0.00	0.00	0.00	0.00
Jadurampara	19.44	13.04	30.77	11.11	13.33	0.00	27.78	12.50	40.00
Kamalchhari Headmanpara	25.76	13.33	36.11	4.17	7.69	0.00	38.10	17.65	52.00
Khyangdongpara	47.83	39.13	56.52	33.33	25.00	44.44	60.00	54.55	64.29
Madhupara	36.84	42.86	33.33	18.18	33.33	12.50	62.50	50.00	75.00
Mangal Chandpara	25.37	18.18	32.35	11.11	11.11	11.11	41.94	26.67	56.25

(In Percent)

Administrative Unit, Location and Community	Total			Male			Female		
	Total	15-19 Years	20-24 Years	Total	15-19 Years	20-24 Years	Total	15-19 Years	20-24 Years
1	2	3	4	5	6	7	8	9	10
Pilotpara	17.78	9.09	26.09	0.00	0.00	0.00	44.44	18.18	85.71
Roasayapara	38.32	29.55	44.44	10.64	11.54	9.52	60.00	55.56	61.90
Upper Perachhara	30.05	19.09	41.75	20.79	16.07	26.67	38.39	22.22	53.45
Tatul Tola	16.95	3.57	29.03	0.00	0.00	0.00	28.57	6.25	47.37
Thana Chandra Para	33.33	29.41	37.93	16.67	15.38	18.18	43.59	38.10	50.00
<b>Khagrachhari Union</b>	<b>33.17</b>	<b>25.97</b>	<b>41.69</b>	<b>17.41</b>	<b>19.85</b>	<b>14.39</b>	<b>47.19</b>	<b>31.66</b>	<b>64.84</b>
Rural	33.17	25.97	41.69	17.41	19.85	14.39	47.19	31.66	64.84
Urban	0.00	0.00	0.00	0.00	0.00	0.00	0.00	0.00	0.00
Durchhari*	35.00	24.00	46.00	17.78	24.00	10.00	49.09	24.00	70.00
No.1 Thakurchhari Charpara	33.33	16.67	55.56	22.22	25.00	0.00	41.67	0.00	62.50
No.1 Thakurchhari Uttar Kalapara	42.31	29.63	56.00	21.74	25.00	18.18	58.62	33.33	85.71
Thakurchhara Pukurpara	22.22	18.18	25.00	7.69	20.00	0.00	35.71	16.67	50.00
Gamaridhala*	34.33	25.50	44.36	18.32	17.01	20.00	48.04	33.55	62.91
Akya Dactarpara	11.11	7.14	15.38	0.00	0.00	0.00	18.75	12.50	25.00
Fanindra Masterpara	44.44	50.00	42.86	12.50	50.00	0.00	70.00	50.00	75.00
Gamaridhala	32.69	18.52	48.00	39.13	33.33	45.45	27.59	6.67	50.00
Jatindrapara	36.96	21.74	52.17	35.71	20.00	53.85	38.89	25.00	50.00
Magistratepara	15.56	6.67	33.33	26.32	15.38	50.00	7.69	0.00	22.22
Nirod Baran Karbaripara	30.77	16.67	42.86	33.33	50.00	0.00	30.00	0.00	50.00
No.1 Gamaridhala Bangalipara	55.12	50.88	58.57	16.67	22.73	11.54	78.48	68.57	86.36
No.2 Gamaridhala Bangalipara	33.33	32.61	34.78	15.00	17.86	8.33	58.62	55.56	63.64
Noapara	12.50	0.00	25.00	0.00	0.00	0.00	16.67	0.00	40.00
Pidiapara	57.89	44.44	70.00	42.86	60.00	0.00	66.67	25.00	87.50
Rajani Dewanpara	10.34	0.00	33.33	10.00	0.00	33.33	11.11	0.00	33.33
Rajkumarpara	20.00	7.69	29.41	0.00	0.00	0.00	35.29	16.67	45.45
Sajekpara	25.00	14.29	40.00	0.00	0.00	0.00	42.86	25.00	66.67
Gamaridhala Nutun Bangalipara	33.96	32.26	36.36	10.71	7.14	14.29	60.00	52.94	75.00
Nunchhari*	32.52	26.31	40.13	17.01	20.75	12.41	46.67	31.40	65.27
Ak Para	6.67	9.09	0.00	12.50	14.29	0.00	0.00	0.00	0.00
Akbari	23.73	23.53	24.00	8.33	14.29	0.00	34.29	30.00	40.00
Bholapara (Aniruddhapara)	27.27	20.00	33.33	0.00	0.00	0.00	60.00	50.00	66.67
Bhubanpara	40.79	26.67	61.29	17.86	16.67	20.00	54.17	33.33	80.95
Dakkhin Champaghat	15.63	16.67	14.29	0.00	0.00	0.00	27.78	27.27	28.57
Ghatpara	23.53	14.29	30.00	10.00	25.00	0.00	42.86	0.00	75.00
Ghugrachhari Punarbasan	50.00	63.16	27.27	52.94	75.00	33.33	46.15	54.55	0.00
Headmanpara	51.79	43.75	62.50	30.77	37.50	20.00	70.00	50.00	92.86
Dullya Tuli	44.44	44.44	44.44	25.00	33.33	20.00	60.00	50.00	75.00
Kongchaipara	28.07	18.18	41.67	6.06	5.00	7.69	58.33	38.46	81.82
Madhya Champaghat	19.57	14.29	24.00	9.09	11.11	7.69	29.17	16.67	41.67
Mangarampara	29.51	33.33	25.81	12.12	28.57	0.00	50.00	37.50	66.67
Niyong Karbaripara	77.14	84.00	60.00	68.42	73.33	50.00	87.50	100.00	66.67
No.1 Jidipara	20.65	7.84	36.59	7.41	0.00	16.67	39.47	19.05	64.71
No.1 Prakalpa Gram	38.57	25.00	52.94	21.43	30.77	13.33	50.00	21.74	84.21
No.2 Prakalpa Gram	37.33	21.05	54.05	13.16	17.39	6.67	62.16	26.67	86.36
No.2 Jidipara	32.79	24.14	40.63	16.67	25.00	8.33	43.24	23.53	60.00
No.2 Thakurchhara Charpara	14.29	0.00	28.57	15.38	0.00	28.57	13.33	0.00	28.57
No.3 Prakalpa Gram	32.94	33.33	32.50	6.82	13.04	0.00	60.98	54.55	68.42
Nunchhari Masterpara	35.48	43.75	26.67	11.76	14.29	10.00	64.29	66.67	60.00
Nunchhari Punarbasan	52.38	45.45	60.00	45.45	42.86	50.00	60.00	50.00	66.67
Nunchhari Thalipara (Bangalipara)	33.33	0.00	60.00	0.00	0.00	0.00	42.86	0.00	100.00
Pukurpara	54.05	52.63	55.56	16.67	50.00	0.00	72.00	53.33	100.00
Ramesh Karbaripara	28.00	13.79	47.62	30.43	28.57	33.33	25.93	0.00	58.33
Suduaung Memberpara	15.38	8.33	26.67	5.56	7.69	0.00	23.81	9.09	40.00
Surendra Karbaripara	6.67	0.00	20.00	0.00	0.00	0.00	11.11	0.00	25.00
Tangichhara	12.12	8.33	22.22	6.25	8.33	0.00	17.65	8.33	40.00
Thakurchhara Dakkhin Kalapara	4.76	5.56	0.00	0.00	0.00	0.00	7.14	8.33	0.00
Thalipara	44.19	40.54	46.94	30.30	46.15	20.00	52.83	37.50	65.52
Uttar Champaghat	21.88	10.53	38.46	20.00	13.33	30.00	28.57	0.00	66.67
South Thakur Chara	33.33	30.77	37.50	10.00	16.67	0.00	54.55	42.86	75.00
<b>Perachhara Union</b>	<b>25.88</b>	<b>19.56</b>	<b>33.11</b>	<b>11.50</b>	<b>12.50</b>	<b>10.29</b>	<b>40.23</b>	<b>26.97</b>	<b>54.60</b>
Rural	25.88	19.56	33.11	11.50	12.50	10.29	40.23	26.97	54.60
Urban	0.00	0.00	0.00	0.00	0.00	0.00	0.00	0.00	0.00

Asterisk (\*) denotes Mauza

(In Percent)

Administrative Unit, Location and Community	Total			Male			Female		
	Total	15-19 Years	20-24 Years	Total	15-19 Years	20-24 Years	Total	15-19 Years	20-24 Years
1	2	3	4	5	6	7	8	9	10
Bangalkati (Part)*	23.41	16.13	30.82	6.73	8.13	5.11	38.99	24.67	51.79
Achaipara	41.18	36.36	50.00	0.00	0.00	0.00	63.64	50.00	100.00
Bangalkatipara	28.57	14.81	41.38	0.00	0.00	0.00	57.14	28.57	85.71
Beltalipara	20.51	11.36	32.35	0.00	0.00	0.00	40.00	23.81	57.89
Bholanathpara	11.11	11.11	11.11	0.00	0.00	0.00	27.27	25.00	33.33
Chelachharapara	27.03	16.30	37.63	12.79	12.20	13.33	39.39	19.61	60.42
Kaptalpara	61.54	85.71	52.63	10.00	50.00	0.00	93.75	100.00	90.91
Khamarpara Joutha Khamar	25.00	12.82	41.38	2.70	0.00	7.69	51.61	33.33	68.75
Larmapara	13.04	14.29	12.00	9.09	15.38	0.00	16.67	12.50	18.75
Natunpara	33.33	0.00	50.00	0.00	0.00	0.00	50.00	0.00	66.67
Paltanjoypara	8.08	12.50	3.92	10.00	17.24	0.00	6.12	5.26	6.67
Shankhamohanpara	42.86	0.00	50.00	0.00	0.00	0.00	60.00	0.00	60.00
Perachhara (Part)*	26.66	20.56	33.89	12.93	13.79	11.88	40.64	27.64	55.65
4 Mile Joutha Khamar	24.39	9.09	42.11	5.26	9.09	0.00	40.91	9.09	72.73
12 No. Prokalpa Gram	26.51	23.08	29.55	8.70	8.00	9.52	48.65	50.00	47.83
Bagrapara	15.79	13.04	20.00	0.00	0.00	0.00	31.58	25.00	42.86
8 Mile Joutha Khamar	23.81	23.08	25.00	6.25	11.11	0.00	41.94	33.33	60.00
7 Mile Joutha Khamar	23.68	11.11	35.00	5.26	8.33	0.00	42.11	16.67	53.85
Chandrakumarpara	61.11	50.00	75.00	69.23	57.14	83.33	56.52	46.15	70.00
Chhota Gachhban Kripa Rowajapara	48.81	50.00	47.62	27.27	39.13	14.29	72.50	63.16	80.95
9 Mile Chandrakiranpara	46.30	71.43	30.30	18.52	66.67	4.76	74.07	73.33	75.00
Dayarampara	27.87	19.35	36.67	21.88	20.00	25.00	34.48	18.18	44.44
Golakanapara	38.10	21.74	57.89	11.76	9.09	16.67	56.00	33.33	76.92
Hadukpara	12.82	10.29	16.33	7.81	5.26	11.54	18.87	16.67	21.74
Headmanpara	15.71	7.23	28.07	5.13	4.44	6.06	29.03	10.53	58.33
Jubarajpara	11.21	6.78	16.67	6.35	5.88	6.90	18.18	8.00	31.58
Kalapanichhara	54.69	62.86	44.83	32.35	44.44	18.75	80.00	82.35	76.92
Kalyapara	66.67	63.16	70.59	52.63	63.64	37.50	82.35	62.50	100.00
Kaminipara	27.27	37.93	15.38	3.85	14.29	0.00	48.28	45.45	57.14
Krishigabeshana	0.00	0.00	0.00	0.00	0.00	0.00	0.00	0.00	0.00
Maitepara	21.43	10.00	50.00	0.00	0.00	0.00	37.50	16.67	100.00
Mayung Taiklupara	26.09	23.53	28.57	12.50	17.65	6.67	37.84	29.41	45.00
Mongpruepara	34.15	0.00	56.00	27.78	0.00	50.00	39.13	0.00	60.00
Natunpara	37.50	20.00	45.45	0.00	0.00	0.00	66.67	50.00	71.43
Nilkantapara	23.86	16.36	33.33	19.54	14.00	27.03	27.27	18.33	38.00
No. 5 Khamarpara	33.33	33.33	33.33	7.69	0.00	11.11	63.64	50.00	100.00
No.1 Prakalpa Gram	27.16	16.33	43.75	2.63	4.55	0.00	48.84	25.93	87.50
No.11 Prakalpa Gram	29.58	17.86	37.21	0.00	0.00	0.00	61.76	41.67	72.73
No.13 Joutha Khamar	27.14	27.50	26.67	22.22	38.10	0.00	32.35	15.79	53.33
Paulunyapara	32.08	26.92	37.04	3.57	6.67	0.00	64.00	54.55	71.43
Pratappara	15.56	7.81	34.62	20.00	8.33	50.00	10.00	7.14	16.67
Singinalapara	19.79	9.62	31.82	6.25	7.41	4.76	33.33	12.00	56.52
Tarunipara	30.00	0.00	50.00	0.00	0.00	0.00	50.00	0.00	75.00
Tonthak Para	11.11	6.25	18.18	0.00	0.00	0.00	23.08	14.29	33.33
<b>Lakkhichhari Upazila</b>	<b>36.63</b>	<b>31.35</b>	<b>42.18</b>	<b>18.07</b>	<b>21.74</b>	<b>14.49</b>	<b>55.52</b>	<b>40.45</b>	<b>72.59</b>
Rural	37.90	31.72	44.59	18.95	22.06	15.73	56.48	40.79	74.18
Urban	29.72	29.19	30.21	13.85	19.90	9.40	49.59	38.38	62.57
<b>Barmachhari Union</b>	<b>36.69</b>	<b>30.38</b>	<b>44.81</b>	<b>23.07</b>	<b>26.85</b>	<b>18.37</b>	<b>50.23</b>	<b>33.77</b>	<b>72.18</b>
Rural	36.69	30.38	44.81	23.07	26.85	18.37	50.23	33.77	72.18
Urban	0.00	0.00	0.00	0.00	0.00	0.00	0.00	0.00	0.00
Barmachhari*	38.22	27.21	51.07	27.90	28.03	27.72	47.06	26.43	68.94
Baghchharipara	44.12	47.06	41.18	20.00	36.36	0.00	78.57	66.67	87.50
Baidyapara	14.52	3.57	23.53	8.57	0.00	14.29	22.22	7.14	38.46
Barmachhari Mukhpara	36.36	26.09	60.00	33.33	40.00	25.00	37.50	22.22	83.33
Barmachharipara	14.29	0.00	50.00	0.00	0.00	0.00	33.33	0.00	100.00
Bazarpara	31.58	8.33	71.43	40.00	0.00	50.00	28.57	9.09	100.00
Binajuripara	46.15	35.56	60.61	40.54	41.67	38.46	51.22	28.57	75.00
Chourastapara	27.78	9.09	57.14	25.00	14.29	100.00	30.00	0.00	50.00
Guichharipara	42.86	0.00	50.00	0.00	0.00	0.00	50.00	0.00	60.00
Dewan Para	35.29	25.00	44.44	11.11	0.00	20.00	62.50	50.00	75.00
Nakatta Para	50.00	33.33	100.00	33.33	0.00	100.00	100.00	100.00	0.00
Joypatichhara	22.22	25.00	20.00	25.00	0.00	33.33	20.00	33.33	0.00

(In Percent)

Administrative Unit, Location and Community	Total			Male			Female		
	Total	15-19 Years	20-24 Years	Total	15-19 Years	20-24 Years	Total	15-19 Years	20-24 Years
1	2	3	4	5	6	7	8	9	10
Kutubchhari Marmapara	46.67	47.83	45.45	26.32	45.45	0.00	61.54	50.00	71.43
Kutubchhari Chakmapara	62.96	50.00	73.33	37.50	50.00	0.00	73.68	50.00	84.62
Larochhari para	38.46	18.52	60.00	47.83	33.33	63.64	31.03	6.67	57.14
Narainya Chhari para	56.25	75.00	50.00	20.00	100.00	0.00	72.73	66.67	75.00
Shilchhari para	46.67	40.00	53.33	36.36	42.86	25.00	52.63	37.50	63.64
Thalipara	31.91	17.65	69.23	28.13	17.39	55.56	40.00	18.18	100.00
Keretkata*	32.02	33.33	30.00	18.45	25.42	9.09	50.67	42.86	65.38
Biharpara	18.37	8.00	29.17	4.00	7.14	0.00	33.33	9.09	53.85
Keretkatapara	38.89	58.33	0.00	31.25	50.00	0.00	100.00	100.00	0.00
Pekkuapara	45.00	48.65	39.13	29.41	36.84	20.00	65.38	61.11	75.00
Ultachhari	27.45	26.47	29.41	10.71	12.50	8.33	47.83	38.89	80.00
Lelang*	40.44	36.73	45.05	25.62	33.66	17.65	55.12	39.20	80.00
Battalipara	45.07	42.86	50.00	42.31	53.33	27.27	46.67	38.24	72.73
Dakkin Shuknachhari	29.55	46.67	20.69	14.81	50.00	4.76	52.94	44.44	62.50
Fatrachhari	35.00	25.00	50.00	0.00	0.00	0.00	63.64	50.00	80.00
Guichhari	26.09	15.38	40.00	15.38	14.29	16.67	40.00	16.67	75.00
Jadupara	66.67	66.67	66.67	52.94	61.54	25.00	90.00	80.00	100.00
Kalachhari para	25.00	22.22	28.57	0.00	0.00	0.00	57.14	50.00	66.67
Karangapara	63.64	66.67	61.54	54.55	75.00	42.86	72.73	60.00	83.33
Lelang Barapara	36.00	26.92	45.83	34.78	44.44	28.57	37.04	17.65	70.00
Lelang Futhyapara	78.26	90.00	69.23	44.44	75.00	20.00	100.00	100.00	100.00
Madhya Shuknachhari	17.65	11.43	31.25	6.45	9.09	0.00	35.00	15.38	71.43
Naranyachhari	33.33	14.29	60.00	0.00	0.00	0.00	66.67	33.33	100.00
Uttar Shuknachhari	44.90	39.13	50.00	27.27	33.33	25.00	59.26	41.18	90.00
Muktachhari*	30.30	23.91	39.78	13.33	16.44	8.51	48.65	32.31	71.74
Dadongyachhapara	25.00	30.00	20.00	15.38	28.57	0.00	42.86	33.33	50.00
Dewanpara	27.78	23.08	40.00	0.00	0.00	0.00	38.46	30.00	66.67
Futyachhari	41.67	40.00	42.86	37.50	33.33	40.00	50.00	50.00	50.00
Garamchhari	18.75	12.50	25.00	0.00	0.00	0.00	100.00	100.00	100.00
Hazachhari	14.29	11.76	18.18	5.56	10.00	0.00	30.00	14.29	66.67
Kalabania	0.00	0.00	0.00	0.00	0.00	0.00	0.00	0.00	0.00
Kandarppara	46.43	41.67	55.00	29.63	30.00	28.57	62.07	56.25	69.23
Muktachhari	33.33	22.22	55.56	0.00	0.00	0.00	75.00	57.14	100.00
Purba Shuknachhari	27.27	16.67	40.00	0.00	0.00	0.00	42.86	25.00	66.67
Tanurampara	32.26	11.76	57.14	20.00	28.57	0.00	38.10	0.00	72.73
<b>Dulyatali Union</b>	<b>38.14</b>	<b>34.94</b>	<b>41.43</b>	<b>17.00</b>	<b>22.40</b>	<b>11.73</b>	<b>59.46</b>	<b>46.98</b>	<b>72.88</b>
Rural	39.03	36.01	42.03	17.66	23.84	12.01	60.48	47.21	74.82
Urban	34.67	31.06	38.85	14.47	17.65	10.45	55.41	46.05	65.28
Banarkata*	39.23	32.61	44.44	19.59	28.95	13.56	56.25	35.19	75.86
Dewanpara	37.93	17.65	46.34	4.00	16.67	0.00	63.64	18.18	86.36
Dighalchhari para	58.33	53.33	66.67	50.00	66.67	25.00	64.29	44.44	100.00
Fattopara	51.85	42.86	61.54	16.67	25.00	0.00	80.00	66.67	88.89
Masterpara	25.00	13.64	32.35	20.69	10.00	26.32	29.63	16.67	40.00
Tejendra Karbaripara	40.91	41.67	40.00	23.81	37.50	15.38	56.52	43.75	85.71
Dainer Banarkata*	35.50	37.50	33.93	18.92	27.66	12.50	56.18	48.78	62.50
Bamer Banarkatapara	42.86	45.45	40.00	37.50	50.00	28.57	50.00	41.67	66.67
Dajarpara	0.00	0.00	0.00	0.00	0.00	0.00	0.00	0.00	0.00
Daner Banarkatapara	59.62	76.47	51.43	38.71	72.73	20.00	90.48	83.33	93.33
Jurmanipara	56.52	53.85	60.00	0.00	0.00	0.00	92.86	87.50	100.00
Madhya Adampara	29.17	13.33	55.56	0.00	0.00	0.00	70.00	50.00	83.33
Tulya Karbaripara	4.26	6.25	3.23	0.00	0.00	0.00	8.33	10.00	7.14
Dulyatali*	36.98	36.47	37.59	17.95	22.78	12.99	56.13	48.35	67.19
Duaungyapara	39.02	50.00	32.00	10.53	25.00	6.67	63.64	58.33	70.00
Dulyatali	21.21	13.64	36.36	6.25	10.00	0.00	35.29	16.67	80.00
Dulyatali Bazarpara	26.32	41.18	14.29	10.00	16.67	7.14	44.44	54.55	28.57
Kurumbhanga	38.46	42.86	33.33	11.11	20.00	0.00	100.00	100.00	100.00
Magrachhari	46.67	52.94	33.33	28.57	43.48	0.00	62.50	60.71	66.67
Nabhangapara	30.43	6.67	75.00	18.18	0.00	66.67	41.67	14.29	80.00
Pashchim Chailyatali	40.91	0.00	69.23	18.18	0.00	40.00	63.64	0.00	87.50
Purba Chailyatali	39.39	39.39	39.39	22.86	23.53	22.22	58.06	56.25	60.00
Durchhari*	34.67	31.06	38.85	14.47	17.65	10.45	55.41	46.05	65.28
Baradonapara	20.31	13.51	29.63	7.14	10.71	0.00	45.45	22.22	61.54

Asterisk (\*) denotes Mauza

(In Percent)

Administrative Unit, Location and Community	Total			Male			Female		
	Total	15-19 Years	20-24 Years	Total	15-19 Years	20-24 Years	Total	15-19 Years	20-24 Years
1	2	3	4	5	6	7	8	9	10
Batgachhpara Memberpara	39.53	18.18	61.90	17.65	8.33	40.00	53.85	30.00	68.75
Durchharipara	36.00	38.64	32.26	27.50	33.33	18.75	45.71	45.00	46.67
Guru Bukkyapara	37.93	40.00	36.36	10.34	20.00	5.26	65.52	53.33	78.57
Kailas Mahajanpara	31.43	33.33	29.41	0.00	0.00	0.00	52.38	46.15	62.50
Tripura Chharipara	56.00	53.33	60.00	20.00	16.67	25.00	80.00	77.78	83.33
Jarulchhari*	41.89	36.44	47.73	16.00	21.37	10.19	67.10	51.26	83.93
Baganpara	31.58	23.53	38.10	9.52	12.50	7.69	58.82	33.33	87.50
Hazachhari	40.00	35.00	45.00	4.35	8.33	0.00	88.24	75.00	100.00
Jarulchharipara	42.86	36.36	50.00	10.00	20.00	0.00	72.73	50.00	100.00
Kala Marmapara	26.83	26.92	26.67	0.00	0.00	0.00	42.31	38.89	50.00
Magaichhari Guchchhagram	46.26	42.11	50.70	16.42	25.64	3.57	71.25	59.46	81.40
Magaichharipara	32.88	22.22	43.24	10.26	5.56	14.29	58.82	38.89	81.25
Nabhangapara	50.00	57.14	0.00	33.33	50.00	0.00	60.00	60.00	0.00
Natunpara	46.67	36.36	56.52	34.62	35.71	33.33	63.16	37.50	81.82
Rainnama Chharapara	60.47	57.14	63.64	33.33	45.45	20.00	86.36	70.00	100.00
<b>Lakkhichhari Union</b>	<b>35.73</b>	<b>29.79</b>	<b>41.44</b>	<b>16.15</b>	<b>18.24</b>	<b>14.35</b>	<b>56.02</b>	<b>40.52</b>	<b>72.61</b>
Rural	38.04	30.23	45.97	16.97	17.48	16.47	58.22	42.13	74.95
Urban	26.93	27.90	26.17	13.55	21.62	9.05	45.70	33.61	60.61
Chhota Dhurang*	26.17	17.11	39.42	8.59	8.75	8.33	43.75	26.39	66.07
Bija Kechingpara	50.00	0.00	50.00	0.00	0.00	0.00	100.00	0.00	100.00
Gargazya Chharipara	38.46	0.00	55.56	12.50	0.00	25.00	80.00	0.00	80.00
Hazachhari	22.41	19.51	29.41	12.12	14.81	0.00	36.00	28.57	45.45
Indrasing Karbaripara	0.00	0.00	0.00	0.00	0.00	0.00	0.00	0.00	0.00
Maramchhari Mukhpara	66.67	100.00	33.33	50.00	100.00	0.00	75.00	100.00	50.00
Shilachharipara	31.48	20.69	44.00	10.20	8.00	12.50	49.15	30.30	73.08
Thailyapara	16.13	5.56	30.77	0.00	0.00	0.00	31.25	11.11	57.14
Tongtulyapara	14.29	8.00	30.00	0.00	0.00	0.00	29.41	15.38	75.00
Bara Dhurang*	39.40	31.03	46.64	24.48	23.36	25.37	53.28	37.60	67.91
Baghyopara	13.51	0.00	22.73	4.17	0.00	6.25	30.77	0.00	66.67
Bamchengipara	17.65	0.00	50.00	11.11	0.00	33.33	25.00	0.00	66.67
Bara Murapara	20.00	0.00	28.57	0.00	0.00	0.00	50.00	0.00	66.67
Chengi Mukhpara	27.69	20.69	33.33	25.93	33.33	20.00	28.95	11.76	42.86
Chhota Dhurang Mukh	32.26	23.53	42.86	0.00	0.00	0.00	76.92	66.67	85.71
Durduripara	41.03	21.43	52.00	17.65	25.00	11.11	59.09	16.67	75.00
Gabamarapara	20.00	18.75	21.43	0.00	0.00	0.00	40.00	37.50	42.86
Dandy Para	47.62	33.33	58.33	18.18	16.67	20.00	80.00	66.67	85.71
Haludyapara	51.61	57.14	47.06	38.46	33.33	42.86	61.11	75.00	50.00
Jatindra Karbaripara	62.14	47.83	73.68	61.70	50.00	66.67	62.50	46.88	83.33
Mitingachharipara	20.83	33.33	8.33	23.08	60.00	0.00	18.18	14.29	25.00
Nilkumar Karbaripara	36.67	38.46	35.29	31.25	44.44	14.29	42.86	25.00	50.00
Raktachharipara	65.38	57.14	75.00	18.18	25.00	0.00	100.00	100.00	100.00
Sumantapara	38.89	31.58	47.06	7.14	0.00	10.00	59.09	40.00	100.00
Jorgachhari*	32.55	23.73	42.07	9.70	8.64	10.71	53.98	36.46	75.00
Banarkata Mukhpara	57.14	0.00	80.00	0.00	0.00	0.00	80.00	0.00	100.00
Bukky Chharapara	50.00	37.50	61.11	13.33	22.22	0.00	78.95	57.14	91.67
Hatichharapara	39.58	19.05	55.56	12.50	9.09	15.38	66.67	30.00	92.86
Jorgachhari Punarbasanpara	31.71	34.78	27.78	4.35	0.00	7.14	66.67	57.14	100.00
Jorgachharipara	18.29	11.32	31.03	4.88	0.00	13.33	31.71	22.22	50.00
Lakkhichhari Bazarpara	25.00	15.79	33.33	6.25	0.00	7.69	37.50	18.75	75.00
Mezarpara	22.81	20.69	25.00	15.15	16.67	13.33	33.33	27.27	38.46
Pashchim Jorga Punarbasanpara	62.50	64.29	61.11	18.18	25.00	14.29	85.71	80.00	90.91
Lakkhichhari*	26.93	27.90	26.17	13.55	21.62	9.05	45.70	33.61	60.61
Baganpara	26.83	28.57	23.08	21.05	21.43	20.00	31.82	35.71	25.00
Banarkata Headmanpara	43.86	45.16	42.31	30.30	38.89	20.00	62.50	53.85	72.73
Beltalipara	33.62	23.88	46.94	26.92	20.00	41.18	39.06	28.13	50.00
Bijoy Karbaripara	32.43	30.43	35.71	15.79	18.18	12.50	50.00	41.67	66.67
Kalachharipara	0.00	0.00	0.00	0.00	0.00	0.00	0.00	0.00	0.00
Lakkhichhari Guchchhagram	20.30	34.55	14.79	5.11	25.00	1.71	55.00	40.00	76.00
Simanapara	20.00	0.00	50.00	0.00	0.00	0.00	50.00	0.00	100.00
Upazilapara	19.23	3.85	26.92	8.51	0.00	11.11	35.48	6.67	62.50
Maramchharipara*	44.79	34.04	55.10	15.56	20.83	9.52	70.59	47.83	89.29
Belakkapara	40.00	29.41	50.00	19.05	18.18	20.00	71.43	50.00	87.50



(In Percent)

Administrative Unit, Location and Community	Total			Male			Female		
	Total	15-19 Years	20-24 Years	Total	15-19 Years	20-24 Years	Total	15-19 Years	20-24 Years
1	2	3	4	5	6	7	8	9	10
Daluchhari	33.33	33.33	0.00	100.00	100.00	0.00	0.00	0.00	0.00
Maramchhari Mukhpara	41.03	36.00	50.00	12.50	18.18	0.00	60.87	50.00	77.78
Murapara	83.33	100.00	80.00	0.00	0.00	0.00	100.00	100.00	100.00
Pangupara	53.85	0.00	58.33	0.00	0.00	0.00	100.00	0.00	100.00
Mayurkhill*	43.91	37.77	50.28	18.90	21.47	16.17	66.67	52.88	80.75
Bainyachholapara	31.25	14.29	58.06	7.50	3.85	14.29	55.00	26.09	94.12
Chakmapara	44.44	45.45	42.86	11.11	20.00	0.00	77.78	66.67	100.00
Chhamurpara	50.00	56.00	44.83	13.64	30.00	0.00	75.00	73.33	76.47
Debatalipara	40.91	12.50	57.14	20.00	0.00	37.50	85.71	100.00	83.33
Dp Para	48.37	40.30	54.65	18.57	12.50	23.68	73.49	65.71	79.17
Indra Karbaripara	50.00	38.89	66.67	44.44	38.46	60.00	58.33	40.00	71.43
Jummachholapara	71.43	75.00	66.67	50.00	100.00	0.00	80.00	66.67	100.00
Mahishkatapara	65.00	63.64	66.67	33.33	66.67	0.00	78.57	62.50	100.00
Mahiskata Punarbasanpara	26.67	20.00	30.00	0.00	0.00	0.00	57.14	50.00	60.00
Manghalapara	27.78	8.33	43.33	10.71	0.00	17.65	46.15	15.38	76.92
Mayurkhill Guchchhagram	42.86	38.33	48.89	21.15	28.57	12.50	64.15	46.88	90.48
No.10 Mayurkhill	50.00	58.14	41.03	17.14	33.33	5.00	74.47	71.43	78.95
Ponapara	47.37	35.00	61.11	35.29	33.33	37.50	57.14	36.36	80.00
Saowtal Para	48.28	50.00	45.45	35.71	45.45	0.00	60.00	57.14	62.50
Shuknachharipara*	32.11	30.23	33.33	14.93	17.39	13.64	59.52	45.00	72.73
Daner Lakkichharipara	45.45	40.00	50.00	28.57	50.00	0.00	75.00	0.00	100.00
Hatichharapara	48.00	41.67	53.85	18.18	20.00	16.67	71.43	57.14	85.71
Shuknachharipara	24.66	23.08	25.53	12.24	7.14	14.29	50.00	41.67	58.33
<b>Mahalchhari Upazila</b>	<b>31.56</b>	<b>23.29</b>	<b>41.20</b>	<b>14.07</b>	<b>14.94</b>	<b>13.01</b>	<b>48.09</b>	<b>31.59</b>	<b>66.32</b>
Rural	32.62	24.26	42.77	15.98	16.07	15.86	48.59	32.76	66.20
Urban	29.79	21.59	38.72	10.82	12.81	8.65	47.27	29.66	66.51
<b>Kiyangghat Union</b>	<b>33.38</b>	<b>27.57</b>	<b>40.49</b>	<b>17.65</b>	<b>19.01</b>	<b>15.93</b>	<b>49.02</b>	<b>36.28</b>	<b>64.29</b>
Rural	33.38	27.57	40.49	17.65	19.01	15.93	49.02	36.28	64.29
Urban	0.00	0.00	0.00	0.00	0.00	0.00	0.00	0.00	0.00
Kiyangghat*	34.34	29.49	40.00	17.96	19.50	16.09	50.69	39.87	62.77
Chittaranjan Karbaripara	20.41	10.00	36.84	0.00	0.00	0.00	33.33	17.65	53.85
Daba Fadapara	47.73	23.81	69.57	33.33	25.00	50.00	57.69	22.22	76.47
Delapara	37.04	44.44	22.22	0.00	0.00	0.00	76.92	72.73	100.00
Golakyapara	64.29	71.43	60.71	52.38	77.78	33.33	76.19	60.00	81.25
Hazachhara	41.18	0.00	53.85	0.00	0.00	0.00	77.78	0.00	87.50
Jaduganala	37.88	26.67	61.90	29.03	23.81	40.00	45.71	29.17	81.82
Kalabanyapara	36.96	31.58	40.74	4.17	11.11	0.00	72.73	50.00	91.67
Karalya Chharimukh	31.91	34.04	29.79	24.44	40.91	8.70	38.78	28.00	50.00
Karalyachhari Noapara	50.88	41.03	72.22	48.15	38.89	66.67	53.33	42.86	77.78
Karalyachhari Bhitrapara Headmanpara	27.17	19.61	36.59	18.18	12.50	26.09	40.54	31.58	50.00
Kiyangghat	12.86	19.35	7.69	9.52	20.00	0.00	17.86	18.18	17.65
Kiyangghat Guchchhagram	36.36	38.32	34.31	9.01	13.79	3.77	67.35	67.35	67.35
Kiyangghat Natun Bazarpara	32.50	32.65	32.26	13.04	16.00	9.52	58.82	50.00	80.00
Noapara	50.00	54.55	42.86	50.00	60.00	33.33	50.00	50.00	50.00
Ranganichhara	11.76	10.34	13.64	0.00	0.00	0.00	18.18	14.29	25.00
Satghariapara	16.92	12.50	24.00	6.90	5.26	10.00	25.00	19.05	33.33
Satgharpara	23.53	23.81	23.08	0.00	0.00	0.00	80.00	100.00	60.00
Ultachhari Biharpara	56.10	31.25	72.00	53.33	16.67	77.78	57.69	40.00	68.75
Ultachhari Madhyapara	50.88	34.38	72.00	37.50	33.33	44.44	60.61	35.29	87.50
Ultachhari*	30.40	22.17	42.21	16.67	17.59	15.38	43.92	26.55	69.74
Chairmanpara	34.88	30.00	46.15	20.00	25.00	0.00	47.83	35.71	66.67
Dagkupyamagpara	0.00	0.00	0.00	0.00	0.00	0.00	0.00	0.00	0.00
Dhirendra Headmanpara	14.63	0.00	27.27	5.00	0.00	8.33	23.81	0.00	50.00
Golakpara	27.78	18.18	42.86	30.00	28.57	33.33	25.00	0.00	50.00
Datkupia Apurna Mahajan Para	17.72	6.38	34.38	9.30	4.00	16.67	27.78	9.09	57.14
Kalapunopara	50.00	25.00	100.00	0.00	0.00	0.00	60.00	33.33	100.00
Lambapara	34.33	26.47	42.42	5.88	6.25	5.56	63.64	44.44	86.67
Marbaripara	39.13	33.33	45.45	11.11	20.00	0.00	57.14	42.86	71.43
Subalkishtapara	56.25	50.00	65.00	47.62	60.00	36.36	62.96	44.44	100.00
Ultachhari Biharpara	41.67	28.57	60.00	33.33	25.00	50.00	50.00	33.33	66.67
Ultachhari Madhyapara	26.92	27.78	25.00	30.77	37.50	20.00	23.08	20.00	33.33
Ultachhari Noapara	0.00	0.00	0.00	0.00	0.00	0.00	0.00	0.00	0.00

Asterisk (\*) denotes Mauza



(In Percent)

Administrative Unit, Location and Community	Total			Male			Female		
	Total	15-19 Years	20-24 Years	Total	15-19 Years	20-24 Years	Total	15-19 Years	20-24 Years
1	2	3	4	5	6	7	8	9	10
<b>Mahalchhari Union</b>	<b>30.13</b>	<b>21.59</b>	<b>39.68</b>	<b>11.48</b>	<b>13.06</b>	<b>9.73</b>	<b>47.48</b>	<b>29.45</b>	<b>67.85</b>
Rural	33.28	24.93	44.01	15.43	17.58	12.55	50.38	32.24	72.73
Urban	28.34	19.50	37.50	9.20	10.05	8.35	45.87	27.81	65.34
Chongrachhari*	35.11	28.96	42.49	15.32	19.08	10.26	53.96	39.36	69.70
Adarshapara	43.64	47.62	41.18	14.29	40.00	0.00	74.07	54.55	87.50
Bhuatapara	28.26	19.23	40.00	14.81	11.11	22.22	47.37	37.50	54.55
Changarachharimukh	16.67	5.26	36.36	12.50	0.00	28.57	21.43	10.00	50.00
Chittakumar Karbaripara	23.33	10.00	50.00	13.33	10.00	20.00	33.33	10.00	80.00
Chongrachhari Guchchhagram	40.00	36.96	42.72	10.38	15.38	5.56	75.28	65.00	83.67
Chouddagrampara	46.43	30.77	60.00	16.67	14.29	20.00	68.75	50.00	80.00
Headmanpara	35.23	26.85	45.88	14.10	17.31	7.69	49.57	35.71	62.71
Khirish Chandrapara	33.33	0.00	60.00	0.00	0.00	0.00	50.00	0.00	75.00
Mahajanpara	31.75	30.23	35.00	28.57	33.33	14.29	34.29	27.27	46.15
Momenshapipara	45.68	40.48	51.28	36.36	40.00	31.58	56.76	41.18	70.00
Niranjanpara	27.45	30.00	23.81	20.69	31.25	7.69	36.36	28.57	50.00
Roazapara	17.02	13.79	22.22	4.35	7.69	0.00	29.17	18.75	50.00
Shantinagar	35.78	31.25	42.22	6.25	7.41	4.76	59.02	48.65	75.00
Durparjyanal*	27.94	16.47	47.06	16.67	21.21	11.11	36.84	13.46	87.50
Bhuotek	35.71	27.78	50.00	21.43	33.33	0.00	50.00	22.22	100.00
Durpajyanal	40.00	33.33	50.00	40.00	66.67	0.00	40.00	0.00	100.00
Durpajyanal Pashchimpara	30.00	15.38	57.14	23.53	18.18	33.33	34.78	13.33	75.00
Gadchhara	25.00	25.00	25.00	16.67	0.00	25.00	33.33	33.33	0.00
Manoranjanpara	19.57	3.70	42.11	0.00	0.00	0.00	32.14	5.26	88.89
Kerenganala*	28.89	14.93	49.45	15.25	10.14	22.45	43.93	20.00	80.95
Basantapara	44.44	33.33	58.33	30.00	23.53	38.46	62.50	46.15	81.82
Bimalpara	38.89	16.67	83.33	37.50	20.00	66.67	40.00	14.29	100.00
Headmanpara	24.14	10.26	52.63	16.13	10.00	27.27	33.33	10.53	87.50
Hemantapara	17.86	0.00	45.45	7.69	0.00	16.67	26.67	0.00	80.00
Hemaranjanpara	23.33	12.90	34.48	0.00	0.00	0.00	51.85	30.77	71.43
Kalachanpara	14.29	0.00	50.00	0.00	0.00	0.00	25.00	0.00	100.00
Thalipara*	28.34	19.50	37.50	9.20	10.05	8.35	45.87	27.81	65.34
Ajit Chairmanpara	30.00	17.65	46.15	25.00	20.00	33.33	35.71	14.29	57.14
Apbn	57.30	18.75	65.75	0.00	0.00	0.00	78.46	27.27	88.89
24 Mile Para	25.00	13.33	40.91	11.11	12.50	9.09	40.00	14.29	72.73
Babupara	17.76	10.59	45.45	11.11	7.32	50.00	22.58	13.64	44.44
Bajejhara	14.29	0.00	25.00	0.00	0.00	0.00	33.33	0.00	50.00
Baruapara	0.00	0.00	0.00	0.00	0.00	0.00	0.00	0.00	0.00
Bazarpara	36.84	30.51	43.64	5.36	7.14	3.57	67.24	51.61	85.19
Chattagrampara	30.56	13.04	61.54	0.00	0.00	0.00	50.00	25.00	80.00
18 Paribar	32.14	25.00	37.50	7.14	0.00	12.50	57.14	50.00	62.50
Dipalo Chairmanpara	34.19	27.87	41.07	28.30	38.10	21.88	39.06	22.50	66.67
Dulal Chowdhury Memberpara	27.27	14.29	50.00	0.00	0.00	0.00	50.00	33.33	66.67
Dumanighat	30.86	29.73	31.82	5.41	6.67	4.55	52.27	45.45	59.09
Durchhari	2.44	4.00	0.00	5.56	9.09	0.00	0.00	0.00	0.00
Haspatal Elaka	15.00	11.11	18.18	8.33	0.00	16.67	25.00	33.33	20.00
Hazachhara	22.73	7.69	44.44	0.00	0.00	0.00	35.71	11.11	80.00
Jouthakhamar Tripurapara	38.60	13.79	64.29	16.67	10.00	25.00	48.72	15.79	80.00
Jouthakhamarpara	6.06	0.00	11.11	14.29	0.00	28.57	0.00	0.00	0.00
Karalle Chharipara	34.48	26.67	42.86	0.00	0.00	0.00	83.33	80.00	85.71
Khamarpara	43.48	60.00	30.77	10.00	33.33	0.00	69.23	71.43	66.67
Kuthirpara	31.03	23.33	39.29	6.06	5.26	7.14	64.00	54.55	71.43
Comilla Tilapara	29.17	11.11	52.38	10.53	0.00	28.57	41.38	20.00	64.29
Lohitbaranpara	12.50	25.00	0.00	0.00	0.00	0.00	14.29	25.00	0.00
Manik Daktarpara	16.67	0.00	42.86	0.00	0.00	0.00	27.27	0.00	75.00
Milanpur	19.30	8.11	40.00	8.33	5.56	16.67	27.27	10.53	50.00
Mohammadpur	29.41	21.62	38.71	14.71	15.79	13.33	44.12	27.78	62.50
Murapara	41.67	31.91	54.05	37.04	53.85	21.43	43.86	23.53	73.91
Narayan Karbaripara	29.41	0.00	50.00	0.00	0.00	0.00	52.63	0.00	76.92
Natunpara	34.21	32.20	36.36	7.27	14.89	1.59	59.32	43.66	82.98
Nurserypara	18.37	12.50	24.00	0.00	0.00	0.00	33.33	25.00	40.00
Pahartali	38.89	21.43	57.69	21.43	13.33	30.77	57.69	30.77	84.62
Ramesu Karbaripara	10.20	0.00	33.33	3.57	0.00	16.67	19.05	0.00	44.44

(In Percent)

Administrative Unit, Location and Community	Total			Male			Female		
	Total	15-19 Years	20-24 Years	Total	15-19 Years	20-24 Years	Total	15-19 Years	20-24 Years
1	2	3	4	5	6	7	8	9	10
Saw Millpara	35.00	40.00	20.00	27.27	25.00	33.33	44.44	57.14	0.00
Swapan Daktarpara	0.00	0.00	0.00	0.00	0.00	0.00	0.00	0.00	0.00
Sylhetipara	31.62	29.51	33.93	10.17	16.13	3.57	53.45	43.33	64.29
T&T Para Zone Reserve Area	14.88	11.29	16.34	1.25	0.00	1.64	54.55	29.17	74.19
Thalipara	27.78	17.86	38.46	10.14	11.11	9.09	40.86	22.92	60.00
Thanapara	37.04	36.36	37.50	14.29	20.00	0.00	45.00	50.00	42.86
Tilapara	15.19	6.52	27.27	7.50	4.00	13.33	23.08	9.52	38.89
Uchcha Kengol Chharipara	25.00	0.00	33.33	0.00	0.00	0.00	25.00	0.00	33.33
Ulaprue Chairmanpara	54.55	50.00	57.14	28.57	0.00	40.00	100.00	100.00	100.00
<b>Maischhari Union</b>	<b>34.62</b>	<b>25.90</b>	<b>44.87</b>	<b>14.17</b>	<b>15.53</b>	<b>12.36</b>	<b>53.83</b>	<b>36.77</b>	<b>71.69</b>
Rural	35.86	26.04	47.12	14.13	13.88	14.47	56.35	39.19	73.42
Urban	32.87	25.72	41.56	14.23	17.91	9.38	50.27	33.56	69.08
Lemuchhari*	35.86	26.04	47.12	14.13	13.88	14.47	56.35	39.19	73.42
Athoipara	70.00	50.00	100.00	71.43	50.00	100.00	66.67	50.00	100.00
Badanala Bhitrapara	22.22	16.67	33.33	16.67	12.50	25.00	26.67	20.00	40.00
Badanalapara Ananta Karbaripara	18.52	18.75	18.18	21.43	28.57	14.29	15.38	11.11	25.00
Cutingtila	42.99	32.20	56.25	20.34	12.12	30.77	70.83	57.69	86.36
Dakkhin Rabichandra Karbaripara	35.00	23.08	57.14	0.00	0.00	0.00	53.85	33.33	100.00
Deppochhari para	40.00	0.00	66.67	0.00	0.00	0.00	57.14	0.00	100.00
Gangamachhara	37.50	37.50	0.00	11.11	11.11	0.00	71.43	71.43	0.00
Golakpara	51.25	47.17	59.26	34.09	37.93	26.67	72.22	58.33	100.00
Jamtalapara	55.26	40.00	72.22	38.10	30.77	50.00	76.47	57.14	90.00
Jantranath Karbaripara	20.59	4.76	46.15	14.29	7.14	28.57	30.77	0.00	66.67
Kalabanya	50.00	0.00	75.00	0.00	0.00	0.00	75.00	0.00	100.00
Kalopahar	42.22	38.36	46.77	12.86	12.20	13.79	73.85	71.88	75.76
Lemuchhari Barapara	9.09	3.13	25.00	0.00	0.00	0.00	12.90	4.17	42.86
Lemuchhari Bhitrapara	35.71	16.67	43.33	20.00	33.33	16.67	44.44	11.11	61.11
Madhya Lemuchhari Guchchhagram	40.00	37.97	43.14	4.62	7.69	0.00	75.38	67.50	88.00
Manikchhari Muslimpara	34.43	14.65	49.28	5.11	4.30	6.02	61.58	29.69	77.78
Manikchhari Bindukumar Chairmanpara	6.25	0.00	8.33	20.00	0.00	20.00	0.00	0.00	0.00
Monghlapara	47.37	41.67	57.14	20.00	28.57	0.00	77.78	60.00	100.00
Pachai Karbaripara	54.35	38.46	75.00	39.13	33.33	50.00	69.57	45.45	91.67
Pagajyachhari Guchchhagram	40.69	36.23	44.74	9.46	12.12	7.32	73.24	58.33	88.57
Pagjochhari Bhitrapara	31.58	25.00	36.36	10.00	33.33	0.00	55.56	20.00	100.00
Paisi Mahajanpara	21.05	20.00	22.22	11.11	11.11	11.11	30.00	27.27	33.33
Pashchim Kiyangghat	14.81	14.71	15.00	14.81	19.05	0.00	14.81	7.69	21.43
Pathapara	14.29	8.33	22.22	14.29	16.67	0.00	14.29	0.00	25.00
Petukpara	69.23	57.14	83.33	40.00	33.33	50.00	87.50	75.00	100.00
Sauprue Karbaripara.	6.98	0.00	37.50	10.00	0.00	50.00	4.35	0.00	25.00
Uttar Joysenpara	44.00	20.00	60.00	16.67	20.00	0.00	52.63	20.00	64.29
Maischhari*	32.87	25.72	41.56	14.23	17.91	9.38	50.27	33.56	69.08
Apruchai Karbaripara	20.00	12.50	50.00	0.00	0.00	0.00	40.00	33.33	50.00
Badikhulopara	38.46	14.29	66.67	14.29	20.00	0.00	66.67	0.00	100.00
Balaram Masterpara	25.81	14.29	50.00	12.50	8.33	25.00	40.00	22.22	66.67
Balipara	9.68	8.82	10.71	6.90	5.00	11.11	12.12	14.29	10.53
Chhatipara	38.46	29.41	42.86	0.00	0.00	0.00	66.67	45.45	78.95
Chowdhurypara	15.04	4.76	28.00	5.08	2.86	8.33	25.93	7.14	46.15
Joysenpara	23.53	20.00	28.57	0.00	0.00	0.00	50.00	33.33	100.00
Kalapara	75.00	50.00	100.00	0.00	0.00	0.00	75.00	50.00	100.00
Khirod Karbaripara	55.56	52.63	62.50	64.29	66.67	60.00	46.15	40.00	66.67
Lambapara	30.00	0.00	50.00	0.00	0.00	0.00	60.00	0.00	75.00
Maischhari Bazarpara	27.00	25.00	29.55	8.00	11.54	4.17	46.00	36.67	60.00
Maischhari Schoolpara	26.53	20.00	29.41	10.00	25.00	4.55	52.63	14.29	75.00
Manirampara	47.06	40.00	50.00	0.00	0.00	0.00	88.89	100.00	85.71
Hazachhara	62.96	55.17	72.00	30.77	35.29	22.22	92.86	83.33	100.00
Narendra Karbaripara	53.33	44.44	66.67	14.29	0.00	33.33	87.50	80.00	100.00
Noapara	19.44	0.00	46.67	10.53	0.00	40.00	29.41	0.00	50.00
Nunchhari Guchchhagram	38.83	33.20	46.78	18.75	26.79	7.50	56.36	38.76	81.32
Painda Karbaripara	36.36	14.29	75.00	33.33	25.00	50.00	40.00	0.00	100.00
Punarbasantpara	28.57	25.00	33.33	16.67	20.00	0.00	37.50	33.33	40.00
Rabichandra Karbaripara	12.50	7.14	20.00	0.00	0.00	0.00	20.00	10.00	40.00
Rasidhanpara	50.00	0.00	60.00	0.00	0.00	0.00	60.00	0.00	75.00

Asterisk (\*) denotes Mauza

(In Percent)

Administrative Unit, Location and Community	Total			Male			Female		
	Total	15-19 Years	20-24 Years	Total	15-19 Years	20-24 Years	Total	15-19 Years	20-24 Years
1	2	3	4	5	6	7	8	9	10
<b>Mubachhari Union</b>	<b>27.14</b>	<b>17.41</b>	<b>38.89</b>	<b>16.72</b>	<b>13.65</b>	<b>21.01</b>	<b>36.95</b>	<b>21.43</b>	<b>53.29</b>
Rural	27.14	17.41	38.89	16.72	13.65	21.01	36.95	21.43	53.29
Urban	0.00	0.00	0.00	0.00	0.00	0.00	0.00	0.00	0.00
Mubachhari*	27.14	17.41	38.89	16.72	13.65	21.01	36.95	21.43	53.29
Adufapara	18.92	0.00	30.43	0.00	0.00	0.00	38.89	0.00	50.00
Baghmara	36.92	15.63	57.58	25.93	15.38	35.71	44.74	15.79	73.68
Dewanchhara	9.09	0.00	14.29	0.00	0.00	0.00	20.00	0.00	33.33
Dhanpadapara	33.33	14.29	53.85	18.18	11.11	50.00	43.75	20.00	54.55
Digalchhari	42.42	0.00	60.87	6.25	0.00	11.11	76.47	0.00	92.86
Edohulchhara	17.39	5.56	60.00	16.67	9.09	100.00	18.18	0.00	50.00
Harikabapara	29.41	11.11	50.00	12.50	0.00	25.00	44.44	20.00	75.00
Hazachhara	34.21	20.00	50.00	20.00	20.00	20.00	43.48	20.00	61.54
Headmanpara	26.73	19.15	33.33	20.00	10.34	33.33	33.33	33.33	33.33
Kalabanyachhara	56.52	62.50	42.86	45.45	50.00	40.00	66.67	70.00	50.00
Kaptaipara	18.52	14.06	25.00	2.08	0.00	4.76	31.67	24.32	43.48
Karalyachhari	24.00	15.38	43.48	19.51	19.35	20.00	29.41	9.52	61.54
Khamarpara	25.00	16.67	50.00	25.00	16.67	50.00	25.00	16.67	50.00
Khayangsapara	30.67	25.58	37.50	17.50	22.22	7.69	45.71	31.25	57.89
Khularampara	35.00	25.00	50.00	15.25	15.38	15.00	54.10	36.36	75.00
Khullyangpara	32.35	17.65	47.06	32.26	28.57	35.29	32.43	10.00	58.82
Lubapara	57.69	46.67	72.73	60.00	62.50	57.14	54.55	28.57	100.00
Lungdukyapara	77.78	75.00	78.57	66.67	100.00	62.50	88.89	66.67	100.00
Machinepara	0.00	0.00	0.00	0.00	0.00	0.00	0.00	0.00	0.00
Madhya Adampara	25.71	16.67	35.29	23.53	12.50	33.33	27.78	20.00	37.50
Magchhara	25.00	0.00	50.00	0.00	0.00	0.00	50.00	0.00	50.00
Mahamunipara	16.34	11.39	21.62	6.76	5.41	8.11	25.32	16.67	35.14
Manatek	19.38	15.38	25.49	16.13	12.50	22.73	22.39	18.42	27.59
Noapara	13.33	0.00	25.00	0.00	0.00	0.00	28.57	0.00	66.67
Ranganichhara	50.00	0.00	66.67	0.00	0.00	0.00	66.67	0.00	100.00
Shantipara	14.71	4.76	30.77	5.88	0.00	14.29	23.53	9.09	50.00
Shilban	12.50	0.00	20.00	0.00	0.00	0.00	33.33	0.00	33.33
<b>Manikchhari Upazila</b>	<b>36.65</b>	<b>28.95</b>	<b>45.22</b>	<b>11.91</b>	<b>14.69</b>	<b>8.72</b>	<b>57.86</b>	<b>41.52</b>	<b>75.57</b>
Rural	38.48	31.84	45.70	14.35	19.12	9.30	58.51	42.14	76.72
Urban	35.93	27.83	45.03	10.97	13.08	8.48	57.60	41.26	75.11
<b>Batnatali Union</b>	<b>37.42</b>	<b>29.90</b>	<b>45.47</b>	<b>14.46</b>	<b>19.42</b>	<b>9.35</b>	<b>56.45</b>	<b>38.29</b>	<b>76.53</b>
Rural	37.42	29.90	45.47	14.46	19.42	9.35	56.45	38.29	76.53
Urban	0.00	0.00	0.00	0.00	0.00	0.00	0.00	0.00	0.00
Batnatali*	31.13	25.96	36.50	12.00	15.08	9.18	47.39	34.18	62.75
Badan Karbaripara	13.04	25.00	6.67	7.14	20.00	0.00	22.22	33.33	16.67
Baragrampara	25.00	30.43	15.38	5.26	0.00	12.50	47.06	58.33	20.00
Batnatali Muslimpara	40.46	26.87	54.69	14.81	11.54	17.86	58.44	36.59	83.33
Batnatali Bazarpara	33.73	36.36	32.00	12.50	26.67	6.06	62.86	44.44	82.35
Dhakaiya Shibir	28.66	21.84	37.14	6.41	4.76	8.33	50.63	37.78	67.65
Headmanpara	30.68	21.74	40.48	25.00	31.25	20.00	34.62	16.67	59.09
Hindupara	20.88	16.28	25.00	6.67	11.11	0.00	34.78	25.00	40.00
Jaminer Aga	29.31	14.29	43.33	4.55	0.00	9.09	44.44	23.53	63.16
Kanakchandrapara	56.25	60.00	54.55	25.00	33.33	20.00	87.50	100.00	83.33
Patirampara	13.95	18.52	6.25	0.00	0.00	0.00	21.43	25.00	12.50
Pranjapruepara	47.83	48.57	47.06	25.93	60.00	5.88	61.90	44.00	88.24
Sadhupara	23.81	28.57	14.29	22.22	33.33	0.00	25.00	25.00	25.00
Chempruepara*	48.66	38.30	59.14	26.32	34.15	17.14	63.96	41.51	84.48
Baikhalapara	53.85	50.00	55.56	50.00	100.00	33.33	55.56	33.33	66.67
Hatitilapara	38.10	16.67	66.67	12.50	14.29	0.00	53.85	20.00	75.00
Headmanpara	37.93	27.78	54.55	10.00	14.29	0.00	52.63	36.36	75.00
Lipiapara	51.16	50.00	52.38	25.00	45.45	0.00	73.91	54.55	91.67
Muslimpara	81.25	60.00	90.91	0.00	0.00	0.00	86.67	60.00	100.00
Noapara	35.48	25.00	46.67	14.29	14.29	14.29	52.94	33.33	75.00
Tablapara	55.88	52.94	58.82	47.37	62.50	36.36	66.67	44.44	100.00
Chhudurkhill*	32.49	24.68	39.88	7.94	15.25	1.49	48.69	30.53	66.67
Budangpara	28.57	34.21	24.53	6.45	22.22	0.00	40.00	37.93	41.94
Headmanpara	34.62	18.92	48.78	3.33	6.67	0.00	54.17	27.27	76.92
Hindupara	30.65	13.33	46.88	4.35	0.00	9.09	46.15	22.22	66.67

(In Percent)

Administrative Unit, Location and Community	Total			Male			Female		
	Total	15-19 Years	20-24 Years	Total	15-19 Years	20-24 Years	Total	15-19 Years	20-24 Years
1	2	3	4	5	6	7	8	9	10
Kailya Maranpara	25.00	17.65	33.33	4.76	8.33	0.00	63.64	40.00	83.33
Mongri Karbaripara	46.67	50.00	44.44	22.22	50.00	0.00	83.33	50.00	100.00
Tripurapara	41.03	30.77	61.54	25.00	42.86	0.00	48.15	26.32	100.00
Dainchhari*	41.56	34.26	49.74	16.61	23.28	9.16	63.79	44.02	85.95
Banchharampara	43.94	37.14	51.61	9.84	12.50	6.90	73.24	57.89	90.91
Barabil	47.47	35.71	56.14	20.93	35.29	11.54	67.86	36.00	93.55
Budangpara	36.52	24.07	47.54	15.38	21.74	10.34	53.97	25.81	81.25
Dainchhari Madhyapara	40.49	26.55	57.61	15.46	18.33	10.81	62.96	35.85	89.09
Dainchhari Uttarpara	55.42	50.00	66.67	38.89	44.44	22.22	68.09	55.17	88.89
Dakkhinpara	39.74	31.33	50.00	13.24	13.51	12.90	61.45	45.65	81.08
Eyatalongpara	27.27	25.00	28.57	0.00	0.00	0.00	42.86	50.00	40.00
Gorkhana	35.94	34.21	38.46	20.51	27.27	11.76	60.00	43.75	88.89
Pannabil	39.11	36.76	41.96	18.03	29.03	6.67	59.52	43.24	82.69
Tulabil	42.86	38.46	46.27	8.93	17.39	3.03	73.02	55.17	88.24
Dalu*	36.36	25.20	48.88	12.62	12.61	12.62	55.98	35.25	80.00
Bhatkhalapara	35.38	30.00	40.00	3.33	8.33	0.00	62.86	44.44	82.35
Dakkhin Muslimpara	43.59	16.22	68.29	17.86	12.50	25.00	58.00	19.05	86.21
Gariatilapara	35.71	33.33	38.46	15.38	33.33	0.00	53.33	33.33	83.33
Hajupara	29.17	13.64	42.31	0.00	0.00	0.00	60.87	27.27	91.67
Hatimuraila	44.44	30.00	62.50	22.22	20.00	25.00	66.67	40.00	100.00
Headmanpara	31.78	21.92	44.64	10.17	8.57	12.50	50.00	34.21	68.75
Kaibongpara	39.13	31.58	48.39	22.86	22.22	23.53	55.88	40.00	78.57
Thalipara	39.47	36.00	46.15	20.00	12.50	28.57	52.17	47.06	66.67
<b>Jogyachhola Union</b>	<b>39.52</b>	<b>31.82</b>	<b>48.22</b>	<b>12.47</b>	<b>15.63</b>	<b>8.47</b>	<b>61.26</b>	<b>46.12</b>	<b>76.90</b>
Rural	41.31	36.57	46.84	13.60	17.16	9.36	64.51	53.14	77.51
Urban	38.73	29.70	48.82	11.96	14.96	8.06	59.87	42.91	76.66
Jogyachhola*	38.73	29.70	48.82	11.96	14.96	8.06	59.87	42.91	76.66
Amtalipara	50.00	44.83	55.56	13.04	15.38	10.00	75.76	68.75	82.35
Bhangamura	41.07	16.00	61.29	4.00	6.67	0.00	70.97	30.00	90.48
Dakkhin Garitana	38.76	36.62	41.38	9.52	9.68	9.38	66.67	57.50	80.77
Dakkhin Garamchhari	40.35	37.74	42.62	9.30	15.00	4.35	59.15	51.52	65.79
Dakkhin Sapmara	40.35	31.67	50.00	12.28	18.18	4.17	68.42	48.15	86.67
Fakirtila	32.14	19.05	40.00	6.45	8.33	5.26	64.00	33.33	81.25
Godatalipara (Ramchandrapara)	38.60	34.38	44.00	14.81	14.29	15.38	60.00	50.00	75.00
Madhya Garitana	38.18	27.59	50.00	23.53	16.67	27.27	44.74	30.43	66.67
Madhya Sapmara	37.80	34.38	41.27	11.29	13.89	7.69	63.08	60.71	64.86
Manipara	42.86	33.93	57.14	23.68	32.00	7.69	56.60	35.48	86.36
Muslimpara	40.54	21.74	71.43	20.59	12.50	40.00	57.50	31.82	88.89
Namar Headmanpara	28.17	21.95	36.67	8.82	15.00	0.00	45.95	28.57	68.75
Nunabilpara	48.28	36.84	70.00	25.00	28.57	0.00	76.92	60.00	87.50
Pakkatilapara	53.85	54.55	52.94	23.81	33.33	11.11	88.89	80.00	100.00
Purba Garamchhari	36.07	21.51	51.11	5.68	8.00	2.63	64.21	37.21	86.54
Rouzapara	38.71	24.59	52.38	5.13	5.26	5.00	54.12	33.33	74.42
Shilchhari Para	53.23	52.94	53.57	18.52	18.75	18.18	80.00	83.33	76.47
Upar Headmanpara	33.04	15.25	52.83	13.33	13.33	13.33	46.27	17.24	68.42
Uttar Garamchhari	28.30	12.12	55.00	4.17	6.25	0.00	48.28	17.65	91.67
Uttar Garitana	37.12	30.43	43.86	12.63	20.00	4.44	54.48	38.46	69.57
Uttar Sapmara	36.96	33.33	42.11	10.53	8.33	14.29	55.56	53.33	58.33
Kalapani*	41.31	36.57	46.84	13.60	17.16	9.36	64.51	53.14	77.51
Asalongpara	52.50	54.76	50.00	9.68	11.76	7.14	79.59	84.00	75.00
Bazarpara	44.93	38.89	51.52	3.33	0.00	7.14	76.92	70.00	84.21
Ganjapara	30.43	8.33	54.55	0.00	0.00	0.00	41.18	11.11	75.00
Gas Fieldpara	32.53	22.73	43.59	21.88	23.53	20.00	39.22	22.22	58.33
Ghilatalipara	44.44	44.00	45.00	8.70	15.38	0.00	81.82	75.00	90.00
Gujachandrapara	40.00	50.00	33.33	23.53	42.86	10.00	61.54	60.00	62.50
Headmanpara	13.16	13.04	13.33	4.35	7.14	0.00	26.67	22.22	33.33
Kharichharapara	26.39	20.45	35.71	6.25	5.00	8.33	42.50	33.33	56.25
Marakailapara	55.22	56.00	54.76	10.00	23.08	0.00	91.89	91.67	92.00
Masterpara	51.22	45.00	57.14	6.25	10.00	0.00	80.00	80.00	80.00
Muslimpara	46.61	47.22	45.65	14.00	25.00	0.00	70.59	61.36	87.50
Noapara	14.29	0.00	33.33	0.00	0.00	0.00	28.57	0.00	100.00
Rangapanipara	45.71	45.00	46.67	26.67	28.57	25.00	60.00	53.85	71.43

Asterisk (\*) denotes Mauza

(In Percent)

Administrative Unit, Location and Community	Total			Male			Female		
	Total	15-19 Years	20-24 Years	Total	15-19 Years	20-24 Years	Total	15-19 Years	20-24 Years
1	2	3	4	5	6	7	8	9	10
Rowshan Alipara	55.17	44.44	72.73	46.15	55.56	25.00	62.50	33.33	100.00
Schoolpara	37.97	26.19	51.35	20.00	14.81	26.09	68.97	46.67	92.86
<b>Manikchhari Union</b>	<b>33.37</b>	<b>25.03</b>	<b>42.85</b>	<b>10.38</b>	<b>11.78</b>	<b>8.73</b>	<b>54.38</b>	<b>37.58</b>	<b>72.78</b>
Rural	0.00	0.00	0.00	0.00	0.00	0.00	0.00	0.00	0.00
Urban	33.37	25.03	42.85	10.38	11.78	8.73	54.38	37.58	72.78
Manikchhari (Part)*	33.37	25.03	42.85	10.38	11.78	8.73	54.38	37.58	72.78
Amtali	52.00	21.43	90.91	25.00	0.00	66.67	64.71	33.33	100.00
Baganpara	66.67	72.73	60.00	45.45	60.00	33.33	90.00	83.33	100.00
Bakripara	42.86	44.83	40.00	12.50	15.38	9.09	72.00	68.75	77.78
Chaikyabilpara	44.23	27.78	81.25	25.93	13.64	80.00	64.00	50.00	81.82
Dakkhin Fakimalapara	38.60	29.17	45.45	20.69	27.27	16.67	57.14	30.77	80.00
Dakkhin Hafchharipara	30.36	19.23	40.00	7.41	7.14	7.69	51.72	33.33	64.71
Depuapara	23.64	24.32	22.22	3.85	7.14	0.00	41.38	34.78	66.67
Durchharipara	32.97	25.00	39.22	7.14	15.79	0.00	55.10	33.33	71.43
Eksatyapara	37.81	31.91	43.66	9.92	10.29	9.52	61.84	52.05	70.89
Eyatalangpara	42.77	35.29	50.00	13.25	21.43	4.88	70.00	48.84	89.36
Gachchhabil Chowdhurypara	34.12	23.40	47.37	10.71	7.14	14.29	45.61	30.30	66.67
Gachchhabil Guchchhagram	43.34	33.65	53.44	13.94	15.65	12.14	68.45	49.12	88.48
Gaindongpara	40.32	39.29	41.18	9.68	21.43	0.00	70.97	57.14	82.35
Govamarapara	37.29	33.68	41.28	8.29	11.43	4.55	70.41	61.18	79.76
Hajipara	31.41	25.27	40.00	10.45	14.63	3.85	47.19	34.00	64.10
Khyadongpara	38.20	35.56	40.91	9.76	16.67	4.35	62.50	48.15	80.95
Lapaidongpara	36.84	33.33	42.86	44.44	50.00	33.33	30.00	16.67	50.00
Lemuapara	46.12	43.44	48.78	8.18	14.81	1.79	77.04	66.18	88.06
Mahamanipara	27.11	15.41	39.33	6.02	6.67	5.34	47.14	23.61	72.06
Manachharipara	52.00	54.55	50.00	40.00	60.00	30.00	70.00	50.00	100.00
Manadhanpara	37.50	44.44	33.33	21.43	40.00	11.11	60.00	50.00	66.67
Manikchhari Bazar	16.20	9.27	24.06	3.01	4.17	1.64	27.81	13.92	43.06
Manikchhari Guchchhagram	34.90	23.31	44.24	6.43	8.47	4.94	60.13	35.14	82.14
Maradalupara	36.26	34.62	38.46	17.50	25.00	10.00	50.98	40.63	68.42
Masterpara	25.00	20.37	31.58	6.98	9.43	3.03	40.82	30.91	53.49
Mayurkhillpara	12.04	5.59	24.66	12.87	8.47	19.05	11.30	3.57	32.26
Molongipara	24.69	18.18	32.43	7.50	9.09	5.56	41.46	27.27	57.89
Moulvipara	37.93	36.00	40.00	13.04	23.33	5.13	60.53	44.44	83.87
Muslimpara	26.01	15.18	41.20	4.88	4.37	5.77	52.16	31.67	74.11
Nathpara	18.97	3.57	33.33	0.00	0.00	0.00	27.50	5.56	45.45
Osman Palli	36.59	24.19	49.18	5.66	3.45	8.33	60.00	42.42	75.68
Panjarampara	35.29	26.21	44.55	10.47	9.09	11.90	53.39	38.98	67.80
Pannabil	61.83	48.39	73.91	48.21	38.71	60.00	72.00	58.06	81.82
Purba Nathpara	37.04	23.08	50.00	0.00	0.00	0.00	68.97	42.86	93.33
Rahmannagar	42.23	36.36	48.96	18.95	22.22	14.63	62.16	50.00	74.55
Rajpara	10.71	15.79	0.00	7.14	11.11	0.00	14.29	20.00	0.00
Remrapara	28.95	17.86	60.00	11.11	14.29	0.00	45.00	21.43	100.00
Sapuriapara	43.30	41.82	45.24	16.33	14.29	19.05	70.83	70.37	71.43
Upazila Sadar	16.00	9.65	24.42	2.80	3.08	2.38	31.18	18.37	45.45
Uttar Fakimalapara	30.39	14.55	48.94	12.50	16.13	5.88	46.30	12.50	73.33
Wakchharipara	18.42	10.00	34.62	7.14	6.45	9.09	32.35	15.79	53.33
<b>Tintahari Union</b>	<b>39.30</b>	<b>32.57</b>	<b>46.70</b>	<b>12.13</b>	<b>15.52</b>	<b>8.35</b>	<b>61.90</b>	<b>46.93</b>	<b>78.10</b>
Rural	39.81	34.64	45.34	14.78	20.41	9.03	60.51	45.95	76.65
Urban	39.20	32.16	46.97	11.61	14.61	8.21	62.17	47.13	78.39
Kumari*	42.53	44.95	40.18	10.78	22.00	0.00	69.75	64.41	75.00
Chailyar Charpara	55.17	69.23	43.75	7.69	20.00	0.00	93.75	100.00	87.50
Dakkhin Kumaripara	29.41	25.00	33.33	9.52	16.67	0.00	61.54	50.00	66.67
Madhya Kumaripara	40.00	37.14	43.33	13.33	25.00	0.00	62.86	47.37	81.25
Uttar Kumaripara	45.16	51.11	39.58	10.53	23.53	0.00	69.09	67.86	70.37
Manikchhari (Part)*	39.20	32.16	46.97	11.61	14.61	8.21	62.17	47.13	78.39
Asadtalipara	54.00	39.13	66.67	5.26	0.00	11.11	83.87	69.23	94.44
Bara Bil	35.67	34.83	36.59	12.94	25.00	0.00	58.14	44.44	73.17
Bara Dalu Dp Para	43.75	38.64	49.19	13.01	21.88	3.39	72.18	54.41	90.77
Bhutai Chharipara	28.57	28.41	28.77	3.80	7.69	0.00	52.44	44.90	63.64
Chairmanpara	28.07	20.00	37.04	13.33	13.33	13.33	44.44	26.67	66.67
Chenguchharapara	48.30	46.67	50.39	18.84	22.22	15.15	74.36	65.59	87.30



(In Percent)

Administrative Unit, Location and Community	Total			Male			Female		
	Total	15-19 Years	20-24 Years	Total	15-19 Years	20-24 Years	Total	15-19 Years	20-24 Years
1	2	3	4	5	6	7	8	9	10
Chowdhurypara	40.31	26.61	57.47	14.29	14.29	14.29	62.86	43.48	77.97
Dakkhin Godatalipara	39.44	47.06	32.43	9.68	23.08	0.00	62.50	61.90	63.16
Dalu Dakkhin Muslimpara	38.81	28.38	51.67	8.06	9.09	6.90	65.28	43.90	93.55
Dalu Uttar Muslimpara	41.84	37.88	45.33	7.35	13.79	2.56	73.97	56.76	91.67
Dash Bilpara	56.72	63.64	50.00	35.71	53.33	15.38	71.79	72.22	71.43
Depuapara	6.56	0.00	11.43	0.00	0.00	0.00	11.11	0.00	18.18
Gorkhana	23.81	16.67	33.33	11.11	0.00	20.00	33.33	25.00	50.00
Hindupara	34.62	20.00	54.55	8.33	0.00	25.00	57.14	42.86	71.43
Kanjuripara	30.00	25.00	37.50	15.38	20.00	9.09	57.14	33.33	100.00
Khantamarapara	48.39	33.33	69.23	26.67	27.27	25.00	68.75	42.86	88.89
Lemuapara	33.33	17.65	47.37	4.26	7.14	0.00	55.74	30.43	71.05
Madhya Tintaharipara	38.10	31.08	48.08	9.09	3.03	18.18	60.56	53.66	70.00
Masterpara	27.52	23.73	32.00	5.17	10.71	0.00	52.94	35.48	80.00
Namar Tintaharipara	35.71	30.16	40.26	18.57	16.67	19.57	52.86	38.46	70.97
Purba Tintaharipara	43.42	30.51	57.27	11.54	10.17	13.33	70.16	50.85	87.69
Rainggyapara	37.38	29.09	46.15	4.76	4.76	4.76	58.46	44.12	74.19
Shilchharipara	54.29	38.10	78.57	7.69	10.00	0.00	81.82	63.64	100.00
Tintahari Bazarpara	34.02	16.13	50.50	10.99	9.80	12.50	54.37	23.81	75.41
Tintahari Guchchhagram	37.25	22.62	55.07	10.19	11.11	8.89	52.02	29.52	77.42
Tulabilpara	55.56	70.00	37.50	12.50	33.33	0.00	90.00	85.71	100.00
Uttar Godatalipara	54.26	60.00	47.73	11.11	23.53	0.00	81.03	78.79	84.00
Manpruetali*	33.98	25.45	43.75	10.64	17.86	0.00	53.57	33.33	72.41
Bholacholyapara	33.33	23.53	46.15	7.14	12.50	0.00	56.25	33.33	85.71
Chakmapara	31.25	33.33	28.57	0.00	0.00	0.00	50.00	50.00	50.00
Debatalipara	38.78	30.43	46.15	17.39	28.57	0.00	57.69	33.33	70.59
Headmanpara	12.50	0.00	50.00	0.00	0.00	0.00	25.00	0.00	100.00
Rangapani*	39.81	30.95	49.67	19.01	20.29	17.81	56.50	38.38	79.49
Adarshagrampara	39.02	50.00	28.57	11.76	28.57	0.00	58.33	61.54	54.55
Daijyapara	45.00	40.00	50.00	15.00	11.11	18.18	75.00	63.64	88.89
Durchharipara	50.00	29.03	72.41	45.83	40.00	50.00	52.78	23.81	93.33
Rangapanipara	35.39	25.77	46.91	13.58	16.28	10.53	53.61	33.33	79.07
<b>Matiranga Upazila</b>	<b>41.51</b>	<b>33.22</b>	<b>50.27</b>	<b>14.80</b>	<b>17.28</b>	<b>12.16</b>	<b>64.12</b>	<b>46.87</b>	<b>82.14</b>
Rural	43.01	35.09	51.32	15.87	18.80	12.71	66.18	49.36	83.43
Urban	37.25	27.93	47.22	11.70	12.76	10.60	58.33	40.10	78.38
<b>Matiranga Paurashava</b>	<b>37.04</b>	<b>27.40</b>	<b>47.32</b>	<b>11.53</b>	<b>12.46</b>	<b>10.57</b>	<b>58.19</b>	<b>39.38</b>	<b>78.85</b>
<b>Ward No. 01</b>	<b>37.16</b>	<b>29.27</b>	<b>47.37</b>	<b>8.06</b>	<b>7.21</b>	<b>9.00</b>	<b>64.44</b>	<b>47.41</b>	<b>90.00</b>
Alutila (Part)*	37.16	29.27	47.37	8.06	7.21	9.00	64.44	47.41	90.00
Battali	35.00	26.83	52.63	3.57	0.00	10.00	62.50	47.83	100.00
Gazinagar	35.29	28.21	41.30	2.70	7.14	0.00	60.42	40.00	82.61
Ichachhari	38.10	38.46	37.50	0.00	0.00	0.00	66.67	55.56	100.00
Jummapara	55.17	57.14	53.33	23.91	31.82	16.67	90.24	85.00	95.24
Kali Chandrapara	26.09	14.29	44.44	0.00	0.00	0.00	60.00	33.33	100.00
Munsipara	25.71	13.64	46.15	14.29	0.00	28.57	33.33	20.00	66.67
Muslimpur	29.76	16.33	48.57	2.27	0.00	5.88	60.00	36.36	88.89
Natunpara	35.00	21.43	66.67	10.00	0.00	33.33	60.00	42.86	100.00
Sylhetipara	38.10	41.67	33.33	0.00	0.00	0.00	72.73	62.50	100.00
<b>Ward No. 02</b>	<b>44.17</b>	<b>31.18</b>	<b>56.71</b>	<b>13.62</b>	<b>13.44</b>	<b>13.81</b>	<b>67.43</b>	<b>45.45</b>	<b>87.65</b>
Dhalia (Part)*	47.58	30.40	62.50	21.77	19.05	24.59	69.66	41.94	90.36
Islampur	53.13	36.00	71.74	37.78	26.09	50.00	66.67	44.44	91.67
Nabinagar (Part)	44.51	26.67	58.16	12.66	15.00	10.26	71.28	40.00	89.83
Matiranga (Part)*	42.59	31.51	53.82	9.47	10.57	8.33	66.47	46.75	86.31
Kamini Memberpara	23.53	6.67	36.84	0.00	0.00	0.00	44.44	12.50	70.00
Nabaraypara	44.30	46.15	42.50	12.82	17.65	9.09	75.00	68.18	83.33
Natunpara	43.68	30.67	57.21	9.57	10.10	8.99	66.67	45.32	87.86
<b>Ward No. 03</b>	<b>40.36</b>	<b>31.13</b>	<b>50.52</b>	<b>13.06</b>	<b>13.99</b>	<b>12.00</b>	<b>61.95</b>	<b>45.14</b>	<b>79.88</b>
Dhalia (Part)*	40.36	31.13	50.52	13.06	13.99	12.00	61.95	45.14	79.88
Hatiyapara	46.75	42.86	50.00	12.70	19.23	8.11	70.33	56.82	82.98
Kamalakanta Karbaripara	36.36	29.41	43.75	16.67	25.00	0.00	60.00	40.00	70.00
Kazipara	40.29	27.81	55.12	14.53	7.94	22.22	59.01	42.05	79.45
Nabinagar (Part)	38.82	30.00	51.43	17.95	26.92	0.00	56.52	33.33	81.82
Palashpur (Part)	28.07	23.33	33.33	0.00	0.00	0.00	61.54	50.00	75.00



(In Percent)

Administrative Unit, Location and Community	Total			Male			Female		
	Total	15-19 Years	20-24 Years	Total	15-19 Years	20-24 Years	Total	15-19 Years	20-24 Years
1	2	3	4	5	6	7	8	9	10
<b>Ward No. 04</b>	<b>40.14</b>	<b>31.94</b>	<b>48.98</b>	<b>9.07</b>	<b>11.39</b>	<b>6.64</b>	<b>66.24</b>	<b>48.79</b>	<b>85.50</b>
Dhalia (Part)*	40.14	31.94	48.98	9.07	11.39	6.64	66.24	48.79	85.50
Adarshagram Madhyapara	35.71	20.00	52.70	10.00	11.90	7.14	57.14	28.95	80.43
Azam Raypara	45.61	33.33	62.50	8.70	14.29	0.00	70.59	47.37	100.00
Badiram Karbaripara	33.72	31.25	36.84	10.26	5.56	14.29	53.19	46.67	64.71
Chakpara	41.67	38.46	45.45	9.09	16.67	0.00	69.23	57.14	83.33
Farid Dealerpara	35.09	28.13	44.00	3.70	0.00	11.11	63.33	64.29	62.50
Galuapara	41.18	40.00	42.86	0.00	0.00	0.00	70.00	66.67	75.00
Islamnagar	47.54	39.29	54.55	10.91	15.38	6.90	77.61	60.00	91.89
Latu Leaderpara	40.43	35.85	46.34	7.14	10.00	4.55	67.31	51.52	94.74
Palashpur (Part)	41.18	34.38	48.03	8.33	10.53	6.35	70.37	53.52	89.06
Ramiz Keranipara	39.86	31.51	48.00	11.59	18.75	5.41	64.56	41.46	89.47
<b>Ward No. 05</b>	<b>34.80</b>	<b>24.57</b>	<b>47.06</b>	<b>12.69</b>	<b>12.06</b>	<b>13.45</b>	<b>50.13</b>	<b>33.17</b>	<b>70.59</b>
Matiranga (Part)*	34.80	24.57	47.06	12.69	12.06	13.45	50.13	33.17	70.59
Babupara	47.31	38.30	56.52	31.03	31.25	30.77	54.69	41.94	66.67
Chairmanpara	30.49	20.93	41.03	8.57	5.56	11.76	46.81	32.00	63.64
Charpara	33.96	27.12	42.55	11.70	14.89	8.51	51.69	35.21	76.60
Mandirpara	22.58	7.69	41.46	11.43	4.76	21.43	29.31	9.68	51.85
Mangtu Chowdhurypara	25.64	6.67	37.50	0.00	0.00	0.00	58.82	25.00	69.23
Masterpara	55.00	37.50	81.25	23.08	20.00	33.33	70.37	50.00	92.31
Puran Bazar	38.24	29.27	51.85	10.34	6.25	15.38	58.97	44.00	85.71
Quarterpara	12.50	0.00	50.00	0.00	0.00	0.00	20.00	0.00	100.00
<b>Ward No. 06</b>	<b>27.30</b>	<b>19.50</b>	<b>35.42</b>	<b>9.90</b>	<b>10.53</b>	<b>9.28</b>	<b>44.00</b>	<b>27.62</b>	<b>62.11</b>
Matiranga (Part)*	27.30	19.50	35.42	9.90	10.53	9.28	44.00	27.62	62.11
Bazarpara	20.54	10.34	31.48	8.82	8.33	9.38	38.64	13.64	63.64
Kalimandirpara	26.09	25.00	27.27	8.33	0.00	20.00	45.45	60.00	33.33
Matabbarpara	30.56	24.24	35.90	10.00	16.67	5.56	45.24	28.57	61.90
Nurserypara	36.36	25.00	47.06	6.25	12.50	0.00	64.71	37.50	88.89
T&T Tila	24.32	18.52	40.00	5.56	0.00	20.00	42.11	35.71	60.00
Thanatila	46.94	45.45	48.15	35.29	42.86	30.00	53.13	46.67	58.82
Wahab Daktarpara	18.18	9.38	26.47	3.23	8.33	0.00	31.43	10.00	60.00
<b>Ward No. 07</b>	<b>25.99</b>	<b>15.02</b>	<b>38.31</b>	<b>8.23</b>	<b>6.56</b>	<b>9.92</b>	<b>39.87</b>	<b>21.05</b>	<b>62.86</b>
Matiranga (Part)*	25.99	15.02	38.31	8.23	6.56	9.92	39.87	21.05	62.86
Balitila	28.87	21.31	41.67	12.82	16.67	6.67	39.66	24.32	66.67
Barajalpara	22.95	17.65	29.63	8.57	4.76	14.29	42.31	38.46	46.15
Chowdhurypara	23.94	11.28	37.30	8.91	6.12	11.54	33.54	14.29	55.41
Haspatalpara	20.37	0.00	34.38	3.13	0.00	5.26	45.45	0.00	76.92
Mohammadpur	34.94	23.26	47.50	5.56	0.00	9.52	57.45	35.71	89.47
<b>Ward No. 08</b>	<b>29.22</b>	<b>22.87</b>	<b>35.04</b>	<b>8.16</b>	<b>10.98</b>	<b>5.94</b>	<b>50.13</b>	<b>33.00</b>	<b>68.23</b>
Bailyachhari (Part)*	29.35	25.85	32.36	8.00	12.73	4.85	54.24	37.30	73.64
Chakrapara	34.91	26.79	44.00	7.69	7.69	7.69	61.11	43.33	83.33
Kanthabagan	53.85	38.24	70.97	28.00	33.33	14.29	70.00	43.75	87.50
Pashchim Muslimpara	25.49	15.63	42.11	6.90	8.33	4.55	50.00	25.00	93.75
Purba Muslimpara	21.85	28.05	18.59	5.00	10.00	3.64	45.92	38.46	54.35
Matiranga (Part)*	28.99	17.86	40.44	8.55	7.94	9.26	44.03	25.97	60.98
Bhuiyanpara	28.65	19.51	37.08	8.00	5.56	10.26	44.79	30.43	58.00
Mestaripara	29.52	15.52	46.81	9.52	11.11	6.67	42.86	19.35	65.63
<b>Ward No. 09</b>	<b>45.57</b>	<b>33.42</b>	<b>58.43</b>	<b>20.18</b>	<b>22.09</b>	<b>18.06</b>	<b>66.01</b>	<b>42.93</b>	<b>89.55</b>
Bailyachhari (Part)*	45.57	33.42	58.43	20.18	22.09	18.06	66.01	42.93	89.55
Bailyachhari	40.38	26.92	53.85	16.00	16.67	15.38	62.96	35.71	92.31
Chhagalnaiyapara	44.93	22.22	69.70	10.53	10.00	11.11	58.00	26.92	91.67
Dakkin Muslimpara	58.62	46.91	68.82	39.29	40.91	37.50	76.67	54.05	92.45
Joutha Khamarpara	35.85	30.77	40.74	7.14	9.09	5.88	68.00	46.67	100.00
Madhya Muslimpara	38.89	27.17	54.29	17.33	16.28	18.75	57.47	36.73	84.21
Rasulpur	47.77	38.10	58.90	16.18	21.95	7.41	71.91	53.49	89.13
Zianagar	34.85	25.00	44.12	3.57	0.00	5.88	57.89	38.10	82.35
<b>Amtali Union</b>	<b>46.23</b>	<b>38.49</b>	<b>54.22</b>	<b>20.31</b>	<b>24.47</b>	<b>16.02</b>	<b>68.08</b>	<b>50.30</b>	<b>86.48</b>
Rural	46.23	38.49	54.22	20.31	24.47	16.02	68.08	50.30	86.48
Urban	0.00	0.00	0.00	0.00	0.00	0.00	0.00	0.00	0.00
Amtali*	47.28	39.91	54.95	21.53	27.13	15.38	68.70	51.06	86.24
Abbas Sardarpara	44.12	27.59	56.41	18.75	6.67	29.41	66.67	50.00	77.27
Adarshapara	45.16	33.33	61.54	20.83	28.57	10.00	60.53	36.36	93.75

(In Percent)

Administrative Unit, Location and Community	Total			Male			Female		
	Total	15-19 Years	20-24 Years	Total	15-19 Years	20-24 Years	Total	15-19 Years	20-24 Years
1	2	3	4	5	6	7	8	9	10
Adud Memberpara	53.45	40.00	67.86	39.13	30.00	46.15	62.86	45.00	86.67
Bansharinagar	50.00	48.39	51.85	32.00	42.86	18.18	63.64	52.94	75.00
Chouddagrampara	52.38	26.32	73.91	12.50	8.33	25.00	76.92	57.14	84.21
Dewan Bazar	38.18	36.51	40.43	20.63	32.43	3.85	61.70	42.31	85.71
Farid Sardarpara	36.84	33.33	42.86	30.00	50.00	0.00	44.44	16.67	100.00
Hakimpara	34.09	13.33	44.83	5.00	12.50	0.00	58.33	14.29	76.47
Headmanpara	44.59	38.64	53.33	21.62	25.00	15.38	67.57	55.00	82.35
Jafarpara	51.92	60.87	44.83	29.17	71.43	11.76	71.43	56.25	91.67
Jaliapara	49.45	49.09	50.00	21.74	34.48	0.00	77.78	65.38	94.74
Jalil Memberpara	67.27	76.92	58.62	48.15	58.33	40.00	85.71	92.86	78.57
Karalyachhari Bazarpara	43.17	33.33	53.33	9.88	16.67	2.56	69.61	47.06	92.16
Muthu Magpara	50.00	44.44	57.14	46.67	50.00	42.86	52.94	40.00	71.43
Natunpara	58.62	46.15	68.75	35.71	16.67	50.00	80.00	71.43	87.50
Nur Sardarpara	43.64	36.00	50.00	11.54	0.00	18.75	72.41	60.00	85.71
Patikumarpara	50.00	53.85	44.44	33.33	40.00	25.00	61.54	62.50	60.00
Rahim Sardarpara	54.35	34.78	73.91	6.25	9.09	0.00	80.00	58.33	94.44
Ramshira Bazar	50.00	27.27	81.25	25.00	12.50	50.00	61.54	35.71	91.67
Rashid Mestaripara	45.31	31.03	57.14	10.00	12.50	7.14	76.47	53.85	90.48
Sat Bhaiyapara	60.34	62.07	58.62	40.63	56.25	25.00	84.62	69.23	100.00
Taher Sardarpara	47.27	45.83	48.39	15.00	28.57	7.69	65.71	52.94	77.78
Upai Shingpara	40.00	28.00	55.00	7.14	12.50	0.00	54.84	35.29	78.57
Writerpara	50.00	40.00	55.56	0.00	0.00	0.00	77.78	50.00	100.00
Yasin Memberpara	14.29	0.00	20.00	0.00	0.00	0.00	100.00	0.00	100.00
Bamagunti*	42.98	34.07	52.02	16.67	15.46	17.70	66.11	48.06	87.27
Ananta Karbaripara	40.74	42.86	38.46	23.08	50.00	11.11	57.14	40.00	100.00
Apurna Karbaripara	54.55	50.00	59.46	20.00	27.78	11.76	83.33	68.18	100.00
Birashipara	26.47	11.76	41.18	0.00	0.00	0.00	47.37	20.00	77.78
Bishwaram Karbaripara	43.33	35.29	53.85	23.08	14.29	33.33	58.82	50.00	71.43
Kamalabagan	64.71	75.00	55.56	16.67	0.00	20.00	90.91	85.71	100.00
Kamini Kumarpara	38.78	23.81	50.00	25.00	27.27	23.53	57.14	20.00	90.91
Madhya Chharapara	30.91	16.13	50.00	13.79	5.56	27.27	50.00	30.77	69.23
Mohanta Kumarpara	60.87	60.00	61.54	27.27	25.00	28.57	91.67	83.33	100.00
Narikelpara	66.67	66.67	66.67	33.33	100.00	25.00	86.67	60.00	100.00
Rajapara	31.48	28.57	34.62	0.00	0.00	0.00	54.84	40.00	81.82
Sarbasiddhipara	48.89	33.33	66.67	9.52	0.00	22.22	83.33	66.67	100.00
Shailya Kumarpara	14.29	10.00	25.00	28.57	16.67	100.00	0.00	0.00	0.00
<b>Baranal Union</b>	<b>39.64</b>	<b>30.71</b>	<b>48.72</b>	<b>10.79</b>	<b>12.55</b>	<b>8.93</b>	<b>65.49</b>	<b>47.64</b>	<b>82.94</b>
Rural	39.64	30.71	48.72	10.79	12.55	8.93	65.49	47.64	82.94
Urban	0.00	0.00	0.00	0.00	0.00	0.00	0.00	0.00	0.00
Baranal*	41.92	33.95	49.27	11.19	14.48	8.05	70.04	52.32	85.91
Alek Chairmanpara	39.22	36.00	42.31	5.56	0.00	9.09	57.58	50.00	66.67
Ananta Karbaripara	41.94	62.50	20.00	5.88	16.67	0.00	85.71	90.00	75.00
Badu Memberpara	76.19	60.00	81.25	16.67	0.00	25.00	100.00	100.00	100.00
Board Office Bazarpara	35.71	20.00	53.85	7.69	6.25	10.00	60.00	35.71	81.25
Buttapara	55.32	51.22	58.49	12.82	27.78	0.00	85.45	69.57	96.88
Fazal Memberpara	48.98	39.13	57.69	0.00	0.00	0.00	85.71	75.00	93.75
Garjantila Marmapara	54.55	45.45	63.64	25.00	25.00	25.00	71.43	57.14	85.71
Habib Memberpara	38.24	28.57	45.00	6.67	14.29	0.00	63.16	42.86	75.00
Haricharanpara	28.57	12.50	38.46	10.00	0.00	12.50	45.45	16.67	80.00
Ibrahim Miapara	46.15	55.56	34.48	16.13	41.67	0.00	73.53	62.50	100.00
Idris Miapara	36.81	25.27	51.39	9.41	11.32	6.25	66.67	44.74	87.50
Kadamtali Chakmapara	21.05	13.33	50.00	12.50	0.00	33.33	27.27	20.00	100.00
Karim Masterpara	49.65	49.38	50.00	25.35	34.15	13.33	74.29	65.00	86.67
Kashem Memberpara	30.23	15.00	43.48	0.00	0.00	0.00	56.52	27.27	83.33
Madhu Karbairipara	20.00	33.33	0.00	25.00	50.00	0.00	0.00	0.00	0.00
Madu Miapara	45.33	38.24	51.22	6.67	7.69	5.88	71.11	57.14	83.33
Masterpara	42.86	25.00	52.17	11.76	5.00	16.13	72.22	50.00	81.58
Minnat Ali Sarderpara	40.28	38.24	42.11	10.81	21.05	0.00	71.43	60.00	80.00
Moulvipara	40.54	20.00	54.55	14.29	9.09	20.00	75.00	50.00	83.33
Muslimpara	49.35	44.74	53.85	16.67	21.05	11.76	78.05	68.42	86.36
Natunpara	44.00	25.00	61.54	35.71	28.57	42.86	54.55	20.00	83.33
New Muslimpara	40.00	28.57	54.55	18.18	14.29	25.00	57.14	42.86	71.43

(In Percent)

Administrative Unit, Location and Community	Total			Male			Female		
	Total	15-19 Years	20-24 Years	Total	15-19 Years	20-24 Years	Total	15-19 Years	20-24 Years
1	2	3	4	5	6	7	8	9	10
Prankumarpara	40.91	30.00	50.00	0.00	0.00	0.00	75.00	75.00	75.00
Jamini Para Bgb Battalion	15.09	0.00	15.09	0.00	0.00	0.00	88.89	0.00	88.89
Thaihlapara	39.62	25.00	59.70	7.58	4.76	12.50	62.37	42.00	86.05
Writerpara	40.24	19.44	56.52	4.88	5.00	4.76	75.61	37.50	100.00
Tailafang*	33.92	23.80	47.06	9.76	8.33	11.76	54.44	37.84	74.51
Abdul Memberpara	49.21	46.34	54.55	13.64	16.67	10.00	68.29	58.62	91.67
Alauddin Memberpara	24.44	3.70	55.56	6.25	0.00	25.00	34.48	6.67	64.29
Ali Akbar Chairmanpara	39.29	23.08	53.33	7.69	14.29	0.00	66.67	33.33	88.89
Amin Sardarpara	38.46	13.33	72.73	7.69	0.00	25.00	69.23	33.33	100.00
Ani Chairmanpara	29.27	16.67	47.06	11.11	7.69	20.00	43.48	27.27	58.33
Bachchu Memberpara	21.21	4.76	50.00	0.00	0.00	0.00	35.00	7.69	85.71
Bankim Memberpara	20.00	16.67	25.00	0.00	0.00	0.00	28.57	25.00	33.33
Bara Paragram	45.24	47.62	42.86	29.63	42.86	15.38	73.33	57.14	87.50
Dakbangla Bazar	6.06	0.00	15.38	0.00	0.00	0.00	12.50	0.00	33.33
Gaigra Garapara	32.56	30.43	35.00	0.00	0.00	0.00	60.87	50.00	77.78
Heladulapara	34.38	7.69	52.63	5.56	0.00	11.11	71.43	25.00	90.00
Hindupara	26.09	21.43	33.33	0.00	0.00	0.00	42.86	33.33	60.00
Islampur	50.00	50.00	50.00	14.29	25.00	0.00	74.19	68.75	80.00
Jaminipara	33.33	31.58	35.71	11.76	0.00	25.00	56.25	60.00	50.00
Lalkumarpara	32.79	17.65	51.85	18.18	4.76	41.67	50.00	38.46	60.00
Ruhul Aminpara	44.83	33.33	57.14	0.00	0.00	0.00	76.47	62.50	88.89
Thowiaung Headmanpara	19.05	7.69	37.50	0.00	0.00	0.00	33.33	12.50	75.00
Tilakkumarpara	20.00	0.00	50.00	0.00	0.00	0.00	50.00	0.00	100.00
<b>Belchhari Union</b>	<b>39.47</b>	<b>32.35</b>	<b>47.59</b>	<b>13.14</b>	<b>16.76</b>	<b>8.89</b>	<b>62.60</b>	<b>46.41</b>	<b>80.62</b>
Rural	39.47	32.35	47.59	13.14	16.76	8.89	62.60	46.41	80.62
Urban	0.00	0.00	0.00	0.00	0.00	0.00	0.00	0.00	0.00
Ajodhya*	41.05	38.04	44.80	11.88	18.29	4.32	68.42	55.74	85.00
Barachha Karbaripara	41.03	52.17	25.00	0.00	0.00	0.00	88.89	92.31	80.00
Bazarpara	47.30	55.26	38.89	10.53	23.53	0.00	86.11	80.95	93.33
Dharmarampara	40.00	50.00	28.57	10.00	20.00	0.00	100.00	100.00	100.00
Khalil Memberpara	39.29	36.92	42.55	18.52	29.03	4.35	58.62	44.12	79.17
Malek Memberpara	33.33	27.78	41.67	20.00	30.00	0.00	46.67	25.00	71.43
Nasir Uddinpara	39.29	26.67	53.85	0.00	0.00	0.00	73.33	50.00	100.00
New Ajodhyapara	35.53	38.78	29.63	13.89	16.67	11.11	55.00	51.61	66.67
Numabipara	38.18	26.92	48.28	12.90	25.00	0.00	70.83	30.00	100.00
Suja Miapara	44.16	34.29	55.43	10.59	12.00	8.57	69.64	54.55	84.21
Belchhari*	41.08	29.98	53.30	14.81	15.84	13.59	62.96	42.68	83.75
Bazarpara	43.92	33.33	54.79	15.94	18.42	12.90	68.35	48.65	85.71
Dakbangla Badankumarpara	37.04	33.33	42.42	11.90	12.00	11.76	64.10	56.52	75.00
Madhya Samaj Chairmanpara	22.50	7.41	53.85	5.00	6.67	0.00	40.00	8.33	87.50
Masterpara	40.26	15.15	59.09	9.38	0.00	15.79	62.22	25.00	92.00
Nurul Islam Companypara	50.98	46.15	56.00	10.53	18.18	0.00	75.00	66.67	82.35
Ohid Memberpara	42.62	41.03	45.45	12.50	15.38	9.09	62.16	53.85	81.82
Panjabitila	39.52	24.59	53.97	20.69	21.43	20.00	56.06	27.27	84.85
Shubharanjan Headmanpara	41.00	29.41	53.06	5.26	9.52	0.00	62.90	43.33	81.25
Swarnakertila	48.11	53.19	44.07	18.00	35.00	6.67	75.00	66.67	82.76
Uttarpara	36.89	15.00	67.44	22.64	13.51	43.75	52.00	17.39	81.48
Choungrakapa*	32.82	32.42	33.33	8.48	11.11	5.33	58.23	53.26	65.15
Dewanpara	23.26	19.23	29.41	0.00	0.00	0.00	52.63	45.45	62.50
Jagat Jyoti Headmanpara	38.60	35.48	42.31	15.38	16.67	14.29	58.06	47.37	75.00
Khedapara	37.97	36.00	41.38	9.09	10.34	6.67	74.29	71.43	78.57
Rebati Karbaripara	27.78	26.32	29.41	5.88	6.67	5.26	47.37	39.13	60.00
Shashi Karbaripara	29.63	42.31	17.86	14.81	33.33	0.00	44.44	50.00	38.46
Singapara	44.44	36.36	57.14	0.00	0.00	0.00	100.00	100.00	100.00
Khedachhara*	39.21	30.80	48.28	14.08	18.49	9.05	60.30	41.67	79.45
Ambagan	39.13	28.17	50.75	19.64	17.86	21.43	52.44	34.88	71.79
Ambagan Malchan Cakmapara	39.13	41.67	36.36	0.00	0.00	0.00	69.23	62.50	80.00
Amin Chairmanpara	33.33	31.11	37.50	0.00	0.00	0.00	62.16	53.85	81.82
Bgb Headquaeter Palashpur	20.31	0.00	24.07	0.00	0.00	0.00	76.47	0.00	81.25
Dhakaiyapara	42.00	36.84	58.33	26.09	30.00	0.00	55.56	44.44	77.78
Dp Para	32.88	16.67	48.65	9.68	5.88	14.29	50.00	26.32	69.57
Hemanga Karbaripara	15.38	10.00	33.33	20.00	25.00	0.00	12.50	0.00	50.00

(In Percent)

Administrative Unit, Location and Community	Total			Male			Female		
	Total	15-19 Years	20-24 Years	Total	15-19 Years	20-24 Years	Total	15-19 Years	20-24 Years
1	2	3	4	5	6	7	8	9	10
Haridhan Marmapara	44.44	39.13	53.85	33.33	38.46	20.00	55.56	40.00	75.00
Kalamia Leaderpara	28.00	23.68	41.67	5.26	6.67	0.00	41.94	34.78	62.50
Karchandra Karbaripara	17.65	0.00	37.50	0.00	0.00	0.00	50.00	0.00	60.00
Khaleq Leaderpara	29.73	20.69	39.62	1.96	3.33	0.00	53.33	39.29	65.63
Manu Memberpara	46.67	16.67	66.67	0.00	0.00	0.00	70.00	25.00	100.00
Rabisundar Chakmapara	51.22	28.57	75.00	32.35	30.00	35.71	64.58	27.27	96.15
Sudhirkumarpara	28.57	20.83	45.45	11.11	15.38	0.00	47.06	27.27	83.33
Taipapara	45.60	41.38	49.25	14.04	25.00	6.06	72.06	52.94	91.18
Upendra Headmanpara	44.44	30.61	55.93	7.14	5.00	9.09	68.18	48.28	83.78
Wazed Memberpara	63.75	75.00	54.55	44.74	73.68	15.79	80.95	76.47	84.00
<b>Gumti Union</b>	<b>44.17</b>	<b>36.26</b>	<b>52.59</b>	<b>16.61</b>	<b>18.64</b>	<b>14.45</b>	<b>66.77</b>	<b>50.81</b>	<b>83.62</b>
Rural	45.25	36.85	54.06	17.29	19.25	15.22	68.45	51.56	86.02
Urban	39.55	33.80	46.03	13.62	16.00	10.91	59.80	47.80	73.24
Badalchara*	44.34	44.90	43.86	4.26	10.53	0.00	76.27	66.67	86.21
Bhangamura-2	46.15	70.00	31.25	7.69	25.00	0.00	84.62	100.00	71.43
Bumungkarai para	37.50	22.22	46.67	0.00	0.00	0.00	60.00	28.57	87.50
Dhankumarpara	0.00	0.00	0.00	0.00	0.00	0.00	0.00	0.00	0.00
Kaptala	60.00	50.00	66.67	0.00	0.00	0.00	100.00	100.00	100.00
Pabankumarpara	33.33	25.00	50.00	0.00	0.00	0.00	60.00	50.00	75.00
Rajendrapara	53.13	60.00	47.06	7.14	20.00	0.00	88.89	80.00	100.00
Bandarchhara*	39.55	33.80	46.03	13.62	16.00	10.91	59.80	47.80	73.24
Abukhan Memberpara	35.71	10.00	50.00	0.00	0.00	0.00	55.56	12.50	90.00
Galamonipara	26.67	15.00	40.00	6.45	5.00	9.09	40.91	25.00	54.17
Jaharlal Headmanpara	40.00	23.08	71.43	9.09	0.00	50.00	77.78	75.00	80.00
Jatindrapara	31.58	50.00	23.08	22.22	50.00	0.00	40.00	50.00	37.50
Kalingapara	56.00	45.16	73.68	39.13	23.08	60.00	70.37	61.11	88.89
Lalindrapara	50.00	38.71	88.89	5.88	6.25	0.00	82.61	73.33	100.00
Mamtaz Sardarpara	29.17	22.22	33.33	0.00	0.00	0.00	53.85	33.33	71.43
Mohan Gazipara	28.57	27.27	30.00	10.00	16.67	0.00	45.45	40.00	50.00
Munaf Munsipara	39.34	40.63	37.93	6.67	7.69	5.88	70.97	63.16	83.33
Nur Islampara	48.81	42.11	54.35	27.27	40.00	16.67	62.75	43.48	78.57
Sampriti para	39.29	42.55	35.14	13.51	31.25	0.00	59.57	48.39	81.25
Udaykumarpara	30.00	18.75	42.86	0.00	0.00	0.00	52.94	37.50	66.67
Gargarianal*	44.90	35.07	55.97	18.30	18.91	17.65	68.33	48.75	91.25
Ali Ahammad Masterpara	37.56	26.32	50.51	14.14	10.20	18.00	57.89	38.46	83.67
Ali Memberpara	49.09	45.83	51.61	16.67	21.43	12.50	88.00	80.00	93.33
Asmat Ali Sardarpara	54.55	41.94	70.83	25.58	22.22	31.25	73.13	57.14	90.63
Bahdurpara	43.48	32.50	58.62	10.00	6.25	14.29	69.23	50.00	100.00
Bhagyadhan Memberpara	41.43	26.83	62.07	25.00	22.73	28.57	58.82	31.58	93.33
Malek Masterpara	44.29	30.77	61.29	14.29	6.67	23.08	64.29	45.83	88.89
Mana Memberpara	47.37	32.26	65.38	31.03	33.33	27.27	64.29	30.77	93.33
Samsu Sardarpara	57.58	53.13	61.76	29.03	40.00	18.75	82.86	64.71	100.00
Satbhaiyapara	40.30	37.50	42.86	11.11	18.75	5.00	74.19	56.25	93.33
Taiyab Memberpara	53.33	46.15	61.11	33.33	38.89	27.78	71.79	52.38	94.44
Master Para	41.10	33.33	47.50	5.88	7.14	5.00	71.79	52.63	90.00
Muslim Para	38.18	34.38	43.48	7.41	7.14	7.69	67.86	55.56	90.00
Gumati*	45.62	35.88	55.45	17.38	19.58	14.78	67.48	50.37	82.78
Alim Writerpara	50.00	39.44	58.43	24.64	23.53	25.71	69.23	54.05	79.63
Balichandrapara	49.48	40.00	61.90	12.82	8.70	18.75	74.14	62.50	88.46
Bazarpara	35.29	14.29	50.00	0.00	0.00	0.00	66.67	25.00	100.00
Birendrakishorpara	29.27	16.67	42.50	3.23	5.56	0.00	45.10	25.00	62.96
Chairmanpara	42.11	12.50	63.64	0.00	0.00	0.00	61.54	16.67	100.00
Hajipara	58.02	54.76	61.54	17.65	26.32	6.67	87.23	78.26	95.83
Kalapanipara	44.16	29.27	61.11	19.44	20.83	16.67	65.85	41.18	83.33
Mahabub Memberpara	44.83	38.24	54.17	17.86	23.53	9.09	70.00	52.94	92.31
Majumdarpara	43.81	35.56	50.00	20.45	26.32	16.00	60.66	42.31	74.29
Mansur Contractorpara	47.73	43.48	52.38	13.51	27.78	0.00	72.55	53.57	95.65
Muslim Memberpara	47.27	29.63	64.29	24.00	20.00	30.00	66.67	41.67	83.33
Nur Islam Memberpara	40.58	22.58	55.26	24.24	18.75	29.41	55.56	26.67	76.19
Uttar Shantipur	44.86	40.98	50.00	15.09	18.75	9.52	74.07	65.52	84.00
Makhum Taisa*	45.64	47.42	43.88	18.48	23.68	14.81	69.90	62.71	79.55
Bhangamura-1	94.12	100.00	90.00	100.00	100.00	100.00	92.31	100.00	87.50

Asterisk (\*) denotes Mauza

(In Percent)

Administrative Unit, Location and Community	Total			Male			Female		
	Total	15-19 Years	20-24 Years	Total	15-19 Years	20-24 Years	Total	15-19 Years	20-24 Years
1	2	3	4	5	6	7	8	9	10
Gokulmanipara	38.78	50.00	26.09	7.41	18.18	0.00	77.27	73.33	85.71
Kanskaupara	66.67	58.82	73.68	57.89	50.00	66.67	76.47	71.43	80.00
Keshab Mahazanpara	44.07	48.28	40.00	0.00	0.00	0.00	78.79	66.67	100.00
Matindra Headmanpara	20.00	33.33	11.11	0.00	0.00	0.00	33.33	40.00	25.00
Taranipara	5.26	0.00	14.29	0.00	0.00	0.00	11.11	0.00	33.33
<b>Matiranga Union</b>	<b>42.04</b>	<b>39.00</b>	<b>45.13</b>	<b>17.27</b>	<b>22.20</b>	<b>12.88</b>	<b>64.90</b>	<b>52.68</b>	<b>78.87</b>
Rural	42.04	39.00	45.13	17.27	22.20	12.88	64.90	52.68	78.87
Urban	0.00	0.00	0.00	0.00	0.00	0.00	0.00	0.00	0.00
Abhya*	56.40	56.50	56.31	28.89	34.67	24.76	78.32	69.60	89.11
Abhyapara	62.50	75.00	50.00	50.00	100.00	0.00	75.00	50.00	100.00
Chaksripara	39.29	52.63	11.11	16.67	40.00	0.00	56.25	57.14	50.00
Dhamaipara	59.32	37.93	80.00	39.13	10.00	61.54	72.22	52.63	94.12
Dinabandhupara	52.94	40.00	71.43	37.50	40.00	33.33	66.67	40.00	100.00
Garjantila	50.00	20.00	71.43	0.00	0.00	0.00	85.71	50.00	100.00
Hazachhara	60.00	66.67	52.63	23.08	25.00	22.22	77.78	76.47	80.00
Jari Chandrapara	64.71	65.22	64.29	45.45	50.00	41.67	79.31	76.92	81.25
Jatinpara	58.82	40.00	66.67	0.00	0.00	0.00	100.00	100.00	100.00
Majrapara	78.95	88.89	70.00	42.86	50.00	40.00	100.00	100.00	100.00
Nilanga Headmanpara	37.50	56.25	30.00	17.14	42.86	10.71	71.43	66.67	75.00
Rupaisingpara	56.10	54.17	58.82	36.84	33.33	40.00	72.73	66.67	85.71
Shraban Chandrapara	72.22	75.00	66.67	16.67	25.00	0.00	100.00	100.00	100.00
Taisakathang Karbaripara	66.67	70.00	63.64	40.00	60.00	20.00	90.91	80.00	100.00
Thangthungpara	52.63	53.85	50.00	22.22	33.33	0.00	80.00	71.43	100.00
Alutila (Part)*	35.56	33.77	37.25	13.30	20.00	7.81	56.73	45.24	68.91
Ashutosh Karbaripara	45.45	46.15	44.44	9.09	16.67	0.00	81.82	71.43	100.00
Byangamara	22.37	25.53	17.24	7.14	9.09	5.00	41.18	40.00	44.44
Chouddakharpara	54.55	45.45	63.64	54.55	66.67	40.00	54.55	20.00	83.33
Dulchhari	41.67	52.94	31.58	5.56	12.50	0.00	77.78	88.89	66.67
Ichhachhara	47.06	33.33	59.26	11.11	22.22	0.00	66.67	40.00	88.89
Ichhachhara Muslimpara	39.74	37.21	42.86	9.30	16.00	0.00	77.14	66.67	88.24
Jumia Punarbasan	29.17	20.59	33.87	19.15	25.00	16.13	38.78	16.67	51.61
Kulpara	29.41	20.00	33.33	0.00	0.00	0.00	71.43	50.00	80.00
Premranjanpara	50.00	100.00	20.00	0.00	0.00	0.00	100.00	100.00	100.00
Ramdayalpara	26.92	29.41	22.22	11.11	0.00	20.00	35.29	38.46	25.00
Sapmara	25.00	12.50	31.25	7.69	33.33	0.00	45.45	0.00	83.33
Khelakumar Para	50.00	55.56	46.15	42.86	66.67	25.00	53.33	50.00	55.56
Daldali*	43.97	35.21	51.52	18.25	24.59	13.16	64.71	43.21	84.27
Bhaktapara	68.42	83.33	61.54	40.00	75.00	16.67	100.00	100.00	100.00
Bireandra Karbaripara	44.07	29.41	64.00	28.00	21.43	36.36	55.88	35.00	85.71
Chandrapurna Karbaripara	42.42	50.00	38.10	15.38	40.00	0.00	60.00	57.14	61.54
Daya Headmanpara	40.00	18.75	54.17	5.56	0.00	8.33	68.18	30.00	100.00
Dharanimohan Karbaripara	54.55	50.00	57.89	10.00	25.00	0.00	73.91	60.00	84.62
Digindra Karbaripara	16.67	20.00	0.00	25.00	33.33	0.00	0.00	0.00	0.00
Haripurna Karbaripara	60.00	55.56	63.64	35.29	57.14	20.00	78.26	54.55	100.00
Hayachandrapara	40.00	50.00	33.33	0.00	0.00	0.00	100.00	100.00	100.00
Kanthalipara	33.33	9.09	60.00	15.38	11.11	25.00	62.50	0.00	83.33
Karala Senpara	25.00	50.00	12.50	0.00	0.00	0.00	60.00	66.67	50.00
Rabichandrapara	50.00	50.00	50.00	0.00	0.00	0.00	70.00	60.00	80.00
Tapta Masterpara	16.00	7.14	27.27	7.69	0.00	14.29	25.00	12.50	50.00
Dhalia (Part)*	39.71	28.74	59.18	25.37	20.83	36.84	53.62	38.46	73.33
Brajendrapara	33.64	25.68	51.52	24.53	21.95	33.33	42.59	30.30	61.90
Lambachhara	62.07	46.15	75.00	28.57	14.29	42.86	93.33	83.33	100.00
Taikatang*	41.99	37.91	45.91	17.33	18.46	16.47	64.81	52.27	79.73
Berai Chandra Karbaripara	25.00	10.00	100.00	28.57	16.67	100.00	20.00	0.00	100.00
Hachukpara	64.29	52.63	88.89	60.00	57.14	66.67	66.67	50.00	100.00
Hirendralal Karbaripara	32.35	38.46	28.57	11.90	18.18	9.68	65.38	53.33	81.82
Hridoy Memberpara	32.91	24.39	42.11	9.76	10.00	9.52	57.89	38.10	82.35
Kamalcharan Karbaripara	58.62	60.00	57.89	40.00	40.00	40.00	78.57	80.00	77.78
Kappara	48.15	46.67	50.00	10.00	0.00	20.00	70.59	70.00	71.43
Khedapara	36.36	37.50	33.33	16.67	0.00	50.00	60.00	75.00	0.00
Narayan Sen Karbaripara	100.00	0.00	100.00	0.00	0.00	0.00	100.00	0.00	100.00
Ramananda Headmanpara	48.57	46.67	50.00	8.33	16.67	0.00	69.57	66.67	71.43



(In Percent)

Administrative Unit, Location and Community	Total			Male			Female		
	Total	15-19 Years	20-24 Years	Total	15-19 Years	20-24 Years	Total	15-19 Years	20-24 Years
1	2	3	4	5	6	7	8	9	10
Taikathangpara	50.00	50.00	50.00	0.00	0.00	0.00	66.67	50.00	100.00
Thapaipara	27.27	40.00	16.67	0.00	0.00	0.00	50.00	50.00	50.00
Wachhu*	39.20	37.71	40.78	13.74	20.08	7.78	64.52	53.31	77.92
Abhyamukh Dhanirampara	33.70	44.68	22.22	18.18	36.84	4.00	47.92	50.00	45.00
Bazar Chowdhurypara	39.77	38.00	42.11	17.78	26.92	5.26	62.79	50.00	78.95
Bilpara	42.86	33.33	55.56	38.46	30.00	66.67	50.00	50.00	50.00
Chilokpara	57.89	64.29	40.00	22.22	33.33	0.00	90.00	87.50	100.00
Dantirampara	48.98	38.10	57.14	16.00	8.33	23.08	83.33	77.78	86.67
Dp Para	23.53	18.18	33.33	0.00	0.00	0.00	44.44	28.57	100.00
Gaganchandra Karbaripara	28.57	37.04	13.33	4.55	10.00	0.00	55.00	52.94	66.67
Gokulpara	45.35	45.61	44.83	31.11	40.74	16.67	60.98	50.00	90.91
Headmanpara	43.75	36.00	48.72	20.00	20.00	20.00	64.71	46.67	78.95
Jaminichhara	33.33	40.00	29.41	0.00	0.00	0.00	69.23	66.67	71.43
Lakkichhara	42.37	44.44	40.63	3.23	7.69	0.00	85.71	78.57	92.86
Munsipara	56.52	27.27	83.33	14.29	16.67	0.00	75.00	40.00	90.91
Narachandra Karbaripara	38.89	30.00	50.00	0.00	0.00	0.00	77.78	60.00	100.00
No. 1 Rubber Bagan	27.87	21.21	35.71	0.00	0.00	0.00	47.22	30.43	76.92
No. 2 Rubber Bagan	42.86	44.00	41.67	0.00	0.00	0.00	77.78	68.75	90.91
No. 3 Rubber Bagan	33.33	25.00	50.00	0.00	0.00	0.00	75.00	60.00	100.00
No. 4 Rubber Bagan	59.52	55.00	63.64	36.84	28.57	41.67	78.26	69.23	90.00
Rengkhyongpara	35.06	38.64	30.30	8.51	14.81	0.00	76.67	76.47	76.92
Sadaypara	50.00	50.00	50.00	42.86	66.67	0.00	57.14	33.33	100.00
Sadiapara	33.33	25.00	36.36	6.25	20.00	0.00	64.29	33.33	72.73
Shichokpara	20.75	23.53	19.44	0.00	0.00	0.00	50.00	40.00	58.33
Taikumbapara	45.45	28.00	60.00	21.05	20.00	22.22	58.33	33.33	76.19
Thangtungpara	27.27	17.65	37.50	0.00	0.00	0.00	64.29	50.00	75.00
<b>Tabalchhari Union</b>	<b>46.16</b>	<b>37.01</b>	<b>55.56</b>	<b>17.42</b>	<b>20.58</b>	<b>13.81</b>	<b>68.60</b>	<b>51.05</b>	<b>85.23</b>
Rural	46.16	37.01	55.56	17.42	20.58	13.81	68.60	51.05	85.23
Urban	0.00	0.00	0.00	0.00	0.00	0.00	0.00	0.00	0.00
Barabil*	46.77	37.62	56.36	17.34	21.18	12.70	70.12	52.36	86.74
Adarshagram	40.82	28.89	59.65	6.78	7.50	5.26	63.64	46.00	86.84
Bhagyapara	55.56	40.68	73.47	19.44	25.93	0.00	73.61	53.13	90.00
Comilla Tila	46.67	32.53	60.98	19.40	20.59	18.18	65.31	40.82	89.80
Dewanpara	43.26	32.00	51.46	7.14	10.26	4.44	75.53	55.56	87.93
Dhanmia Sardarpara	35.85	22.58	54.55	4.76	7.69	0.00	56.25	33.33	85.71
Hajjipara	43.41	40.51	48.00	10.17	11.11	8.70	71.43	65.12	81.48
Harun Sardarpara	37.21	29.58	46.55	13.04	10.81	15.63	65.00	50.00	84.62
Ichhamara	58.49	62.75	54.55	31.37	46.67	9.52	83.64	85.71	82.35
Idris Sardarpara	48.08	33.93	64.58	20.83	23.53	14.29	71.43	50.00	85.29
Kala Mia Sardarpara	45.00	21.43	57.69	0.00	0.00	0.00	78.26	42.86	93.75
Khan Majumdarpara	41.89	36.36	46.34	8.82	8.33	9.09	70.00	52.38	89.47
Mahila Madrasapara	33.62	22.58	46.30	17.65	17.86	17.39	46.15	26.47	67.74
Milan Karbaripara	40.00	20.00	57.50	19.23	23.08	15.38	51.02	18.18	77.78
Mohammadpur	49.09	22.73	66.67	11.11	10.00	12.50	67.57	33.33	84.00
Mollapara	69.92	66.15	74.14	43.59	45.45	41.18	82.14	76.74	87.80
Muslimpara	41.58	25.93	59.57	11.90	16.00	5.88	62.71	34.48	90.00
Noapara	54.40	48.91	59.41	21.43	27.27	15.00	79.82	68.75	88.52
Raja Mongal Karbaripara	44.44	32.26	53.66	9.38	20.00	0.00	72.50	43.75	91.67
Rambabur Deba	48.89	47.95	50.00	33.33	42.86	23.53	65.15	52.63	82.14
Ramzan Memberpara	66.98	62.71	72.34	36.96	46.67	18.75	90.00	79.31	100.00
Saodagarpara	44.04	41.18	46.55	14.00	25.00	6.67	69.49	51.61	89.29
Sarkarpara	44.39	41.00	48.28	21.51	29.17	13.33	67.02	51.92	85.71
Seru Sardarpara	45.07	36.11	54.29	15.31	15.09	15.56	70.43	56.36	83.33
Serumia Sardarpara	51.30	46.00	55.38	11.54	17.39	6.90	84.13	70.37	94.44
Singhapara	47.37	28.21	63.44	14.08	15.79	12.12	71.00	40.00	91.67
Talukdarpara	30.00	28.57	33.33	17.86	25.00	0.00	45.45	33.33	71.43
Tulatali	48.88	32.32	69.62	17.95	14.00	25.00	73.00	51.02	94.12
Tuna Mia Mamberpara	37.67	34.72	40.54	11.11	11.76	10.53	63.51	55.26	72.22
Tabalchhari*	42.76	33.45	51.41	17.90	16.38	19.15	60.61	44.44	76.97
Bhuiyanpara	44.44	29.79	57.69	20.00	12.00	30.00	64.81	50.00	75.00
Bongpara	47.22	32.00	81.82	10.00	11.11	0.00	61.54	43.75	90.00
Hajjipara	44.90	50.00	40.74	9.09	14.29	6.67	74.07	66.67	83.33

Asterisk (\*) denotes Mauza



(In Percent)

Administrative Unit, Location and Community	Total			Male			Female		
	Total	15-19 Years	20-24 Years	Total	15-19 Years	20-24 Years	Total	15-19 Years	20-24 Years
1	2	3	4	5	6	7	8	9	10
Haspatalpara	26.83	20.00	33.33	11.11	0.00	16.67	39.13	28.57	55.56
Karim Masterpara	32.56	30.00	34.78	4.76	12.50	0.00	59.09	41.67	80.00
Madrasapara	42.48	26.39	56.79	13.33	4.00	20.00	61.29	38.30	84.78
Maktabpara	53.85	50.00	57.14	35.14	47.06	25.00	66.67	52.00	79.31
Masterpara	40.00	50.00	33.33	23.08	33.33	20.00	58.33	57.14	60.00
Mongjai Karbaripara	39.74	28.95	50.00	22.58	18.75	26.67	51.06	36.36	64.00
<b>Taindang Union</b>	<b>41.80</b>	<b>31.34</b>	<b>53.01</b>	<b>15.34</b>	<b>16.57</b>	<b>13.86</b>	<b>64.81</b>	<b>45.48</b>	<b>83.70</b>
Rural	41.80	31.34	53.01	15.34	16.57	13.86	64.81	45.48	83.70
Urban	0.00	0.00	0.00	0.00	0.00	0.00	0.00	0.00	0.00
Achalang*	40.43	30.40	51.82	15.61	15.90	15.27	62.45	43.68	83.12
Abu Taher Sardarpara	39.29	30.77	53.13	20.59	10.53	33.33	52.00	42.42	70.59
Bagapara	49.18	43.75	55.17	35.29	47.62	15.38	66.67	36.36	87.50
Barek Leaderpara	40.21	28.57	56.10	13.04	17.24	5.88	64.71	40.74	91.67
Habib Mamberpara	36.36	26.67	46.51	0.00	0.00	0.00	69.57	54.55	83.33
Hedayet Ullah Sardarpara	42.53	41.86	43.18	10.87	13.64	8.33	78.05	71.43	85.00
Islampur	45.53	40.98	50.00	23.21	29.63	17.24	64.18	50.00	78.79
Krishnadayal Sardarpara	11.11	0.00	16.67	0.00	0.00	0.00	33.33	0.00	100.00
Mamataz Sardarpara	51.61	38.46	73.91	25.00	12.50	50.00	68.42	56.52	86.67
Manudas Memberpara	23.40	20.00	27.27	11.11	16.67	6.67	40.00	23.08	71.43
Marmapara	36.54	26.47	55.56	16.67	10.00	25.00	47.06	33.33	80.00
Saheb Ali Sardarpara	37.97	8.82	60.00	12.82	5.00	21.05	62.50	14.29	88.46
Sarbeshwarpara	29.17	23.81	33.33	12.50	18.18	7.69	45.83	30.00	57.14
Sobhan Sardarpara	44.66	25.45	66.67	13.04	7.14	22.22	70.18	44.44	93.33
Taindang*	42.53	31.86	53.61	15.19	16.93	13.10	66.04	46.51	83.97
Baghmara	58.97	46.43	66.00	6.90	13.33	0.00	89.80	84.62	91.67
Bandar Singpara	29.41	27.27	30.43	7.14	7.69	6.90	65.38	55.56	70.59
Battila	13.33	10.00	15.00	21.43	25.00	20.00	6.25	0.00	10.00
Battali	47.06	38.13	57.76	14.29	16.18	11.76	75.74	59.15	93.85
Bazartila	38.36	24.34	53.57	6.67	5.56	7.94	65.61	41.25	90.91
Headmanpara	47.24	42.37	51.47	25.53	26.09	25.00	60.00	52.78	65.91
Majhpara	35.20	22.06	50.88	10.26	11.11	8.89	57.14	34.38	78.26
Muslimpara	37.50	26.56	50.00	11.54	11.54	11.54	57.35	36.84	83.33
Noapara	48.57	35.61	63.72	31.48	32.26	30.43	62.04	38.57	86.57
Porabari	33.93	7.41	58.62	0.00	0.00	0.00	61.29	16.67	89.47
Sinduk Depapara	51.12	48.00	55.13	18.89	25.93	8.33	84.09	73.91	95.24
Tanaikyapara	43.75	29.41	60.00	26.32	27.27	25.00	69.23	33.33	100.00
Tango Mahajanpara	29.41	0.00	38.46	0.00	0.00	0.00	50.00	0.00	55.56
<b>Panchhari Upazila</b>	<b>34.35</b>	<b>25.61</b>	<b>43.65</b>	<b>14.37</b>	<b>16.95</b>	<b>11.57</b>	<b>52.53</b>	<b>33.62</b>	<b>72.30</b>
Rural	34.08	25.39	43.70	13.66	15.72	11.28	52.72	34.57	72.03
Urban	34.65	25.86	43.59	15.13	18.38	11.86	52.34	32.57	72.58
<b>Chengi Union</b>	<b>36.46</b>	<b>25.93</b>	<b>46.07</b>	<b>19.74</b>	<b>23.03</b>	<b>16.76</b>	<b>51.56</b>	<b>28.53</b>	<b>72.75</b>
Rural	0.00	0.00	0.00	0.00	0.00	0.00	0.00	0.00	0.00
Urban	36.46	25.93	46.07	19.74	23.03	16.76	51.56	28.53	72.75
Chengi*	36.46	25.93	46.07	19.74	23.03	16.76	51.56	28.53	72.75
Amarendrapara	13.33	13.33	13.33	0.00	0.00	0.00	36.36	25.00	66.67
Angjapara	30.23	16.67	47.37	4.17	6.67	0.00	63.16	33.33	90.00
Brajamohanpara	27.27	22.22	30.77	22.22	33.33	0.00	30.77	0.00	40.00
Buddharampara	29.51	9.68	50.00	14.81	7.14	23.08	41.18	11.76	70.59
Chandra Karbaripara	40.54	28.57	51.28	25.00	23.53	26.32	55.26	33.33	75.00
Dhanyachandrapara	29.63	14.58	51.52	15.38	11.76	22.22	55.17	21.43	86.67
Durgamanipara	34.44	39.47	30.77	22.81	33.33	17.95	54.55	45.00	69.23
Jagat Mohanpara	42.11	33.33	50.00	33.33	32.00	34.78	51.06	35.00	62.96
Jagat Senpara	36.84	33.33	40.00	16.67	16.67	16.67	71.43	66.67	75.00
Jitendrapara	40.32	7.69	63.89	16.67	9.09	23.08	55.26	6.67	86.96
Jubanashwapara	47.76	36.67	56.76	15.38	27.27	6.67	68.29	42.11	90.91
Karap Chandrapara	15.00	4.17	31.25	20.00	0.00	36.36	10.00	6.67	20.00
Karunamohanpara	28.57	41.67	18.75	30.77	80.00	0.00	26.67	14.29	37.50
Khargapara	45.00	36.96	55.88	25.00	34.78	11.76	65.00	39.13	100.00
Kinadhan Baidyapara	39.00	28.57	44.62	22.22	30.77	18.75	52.73	27.27	69.70
Kinamanipara	52.63	28.57	66.67	14.29	25.00	0.00	75.00	33.33	88.89
Lakshmi Rampara	32.14	20.00	46.15	11.11	16.67	0.00	42.11	22.22	60.00
Lambupara	37.70	29.03	46.67	36.00	53.85	16.67	38.89	11.11	66.67

(In Percent)

Administrative Unit, Location and Community	Total			Male			Female		
	Total	15-19 Years	20-24 Years	Total	15-19 Years	20-24 Years	Total	15-19 Years	20-24 Years
1	2	3	4	5	6	7	8	9	10
Lendiapara	24.14	6.67	42.86	16.67	16.67	16.67	29.41	0.00	62.50
Madhu Mangalpara	27.78	10.00	50.00	20.00	12.50	28.57	33.33	8.33	66.67
Mangaldhanpara	31.82	18.18	45.45	18.18	20.00	16.67	45.45	16.67	80.00
Matulipara	0.00	0.00	0.00	0.00	0.00	0.00	0.00	0.00	0.00
Natunpara	75.00	50.00	87.50	60.00	66.67	50.00	85.71	0.00	100.00
Nilamani Headmanpara	24.14	10.71	36.67	10.34	6.25	15.38	37.93	16.67	52.94
Pettuyapara	55.17	36.36	66.67	33.33	33.33	33.33	70.59	40.00	83.33
Pushtha Raypara	53.33	73.68	38.46	30.43	62.50	13.33	77.27	81.82	72.73
Raj Mohan Para	50.00	66.67	44.44	25.00	0.00	25.00	62.50	66.67	60.00
Ramanipara	41.67	37.50	50.00	10.00	16.67	0.00	64.29	50.00	100.00
Ratnasenpara	45.16	14.29	70.59	30.00	33.33	25.00	52.38	0.00	84.62
Shamvu Ray Para	33.64	37.25	30.36	10.42	22.22	3.33	52.54	45.45	61.54
Subalchandra Para	42.86	12.50	61.54	0.00	0.00	0.00	69.23	20.00	100.00
Surja Mohan Para	21.05	0.00	44.44	11.11	0.00	25.00	30.00	0.00	60.00
Takshmi Ray Para	60.00	66.67	57.14	0.00	0.00	0.00	85.71	100.00	80.00
<b>Latiban Union</b>	<b>34.01</b>	<b>25.25</b>	<b>43.05</b>	<b>16.39</b>	<b>18.33</b>	<b>14.32</b>	<b>50.44</b>	<b>31.95</b>	<b>68.85</b>
Rural	34.01	25.25	43.05	16.39	18.33	14.32	50.44	31.95	68.85
Urban	0.00	0.00	0.00	0.00	0.00	0.00	0.00	0.00	0.00
Jugalchhari*	36.90	33.33	40.30	17.58	23.77	11.94	55.43	42.11	68.66
Mogli Mohan Para	44.19	30.00	56.52	22.73	18.18	27.27	66.67	44.44	83.33
Bamvupara	21.62	21.05	22.22	4.76	11.11	0.00	43.75	30.00	66.67
Chhota Bari	29.09	17.86	40.74	4.00	0.00	7.69	50.00	31.25	71.43
Singsa Para	35.63	36.73	34.21	10.26	15.79	5.00	56.25	50.00	66.67
Bagan Para	28.07	19.05	33.33	21.88	23.08	21.05	36.00	12.50	47.06
Heladhulapara	54.76	62.50	44.44	40.91	57.14	12.50	70.00	70.00	70.00
Kangchairipara	25.00	13.16	38.24	15.15	11.76	18.75	33.33	14.29	55.56
Katal Manipara	50.00	56.82	44.44	23.91	42.11	11.11	73.08	68.00	77.78
Dhani Kumar Para	50.00	0.00	50.00	0.00	0.00	0.00	100.00	0.00	100.00
Gunadhar Para	30.77	25.00	33.33	14.29	50.00	0.00	50.00	0.00	75.00
Lakkiranjan Para	46.67	25.00	71.43	14.29	16.67	0.00	75.00	50.00	83.33
Latiban*	32.80	22.05	44.28	15.89	16.25	15.47	48.38	27.78	68.92
Balipara	38.89	17.39	54.84	0.00	0.00	0.00	70.00	44.44	80.95
Chandranathpara	23.81	20.00	30.43	21.95	24.14	16.67	27.27	9.09	45.45
Dakkhin Nalkata	30.19	13.79	50.00	19.23	7.14	33.33	40.74	20.00	66.67
Dhukhirampara	38.46	0.00	50.00	0.00	0.00	0.00	62.50	0.00	71.43
Durchharipara	34.43	25.00	44.83	25.00	21.43	28.57	42.42	27.78	60.00
Chandra Sen Para	58.33	50.00	75.00	33.33	40.00	0.00	83.33	66.67	100.00
Gangarampara	40.38	36.36	43.33	0.00	0.00	0.00	61.76	57.14	65.00
Harisadhanpara	25.00	10.00	100.00	0.00	0.00	0.00	42.86	20.00	100.00
Headmanpara	28.00	26.67	30.00	6.25	11.11	0.00	66.67	50.00	100.00
Horendra Para	38.46	20.00	50.00	0.00	0.00	0.00	62.50	25.00	100.00
Jamin Dhanpara	24.32	13.64	40.00	6.67	12.50	0.00	36.36	14.29	75.00
Jurcharipara	52.63	66.67	46.15	0.00	0.00	0.00	76.92	80.00	75.00
Kanaraypara	23.26	22.73	23.81	0.00	0.00	0.00	45.45	45.45	45.45
Karigarpara	44.64	44.44	44.74	16.00	28.57	11.11	67.74	54.55	75.00
Khamarpara	50.00	50.00	50.00	0.00	0.00	0.00	80.00	100.00	75.00
Kishtamohanpara	33.33	25.00	50.00	33.33	0.00	50.00	33.33	33.33	0.00
Lila Mohanpara	17.65	0.00	26.09	8.33	0.00	12.50	22.73	0.00	33.33
Lalit Mohan Para	64.52	63.16	66.67	78.57	100.00	50.00	52.94	36.36	83.33
Madhupara	38.71	38.89	38.46	18.18	25.00	7.69	62.07	56.25	69.23
Nabin Chanpara	57.14	33.33	80.95	50.00	33.33	71.43	61.54	33.33	85.71
Nabinchandrapara	19.30	14.63	31.25	19.23	17.65	22.22	19.35	12.50	42.86
Oklaymasharapara	50.00	100.00	42.86	20.00	0.00	20.00	100.00	100.00	100.00
Porabari	18.00	23.33	10.00	0.00	0.00	0.00	39.13	46.67	25.00
Pradippara	27.08	8.70	44.00	0.00	0.00	0.00	43.33	14.29	68.75
Pulinpur	32.50	25.00	37.50	22.22	0.00	36.36	40.91	44.44	38.46
Purba Nalkata	39.47	13.04	80.00	26.32	15.38	50.00	52.63	10.00	100.00
Prannya Para	71.43	58.33	88.89	72.73	77.78	50.00	70.00	0.00	100.00
Bhaggya Mohajan Para	33.33	50.00	0.00	33.33	50.00	0.00	0.00	0.00	0.00
Ramshingpara	13.56	3.57	22.58	2.86	0.00	5.56	29.17	9.09	46.15
Rejamanipara	17.54	3.85	29.03	0.00	0.00	0.00	47.62	8.33	100.00
Sukra Mohan Para	30.00	0.00	60.00	33.33	0.00	50.00	28.57	0.00	66.67

Asterisk (\*) denotes Mauza

(In Percent)

Administrative Unit, Location and Community	Total			Male			Female		
	Total	15-19 Years	20-24 Years	Total	15-19 Years	20-24 Years	Total	15-19 Years	20-24 Years
1	2	3	4	5	6	7	8	9	10
Shantiranjanpara	23.08	11.11	50.00	0.00	0.00	0.00	37.50	16.67	100.00
Tridibeshor Para	34.88	12.50	63.16	4.76	7.14	0.00	63.64	20.00	100.00
Ugyajaipara	25.45	12.12	45.45	20.00	15.79	27.27	32.00	7.14	63.64
Uttar Nalkata	40.82	17.39	61.54	31.58	22.22	40.00	46.67	14.29	75.00
<b>Logang Union</b>	<b>32.00</b>	<b>22.70</b>	<b>43.08</b>	<b>13.62</b>	<b>14.07</b>	<b>13.03</b>	<b>48.96</b>	<b>31.15</b>	<b>68.93</b>
Rural	32.00	22.70	43.08	13.62	14.07	13.03	48.96	31.15	68.93
Urban	0.00	0.00	0.00	0.00	0.00	0.00	0.00	0.00	0.00
Bara Panchhari*	37.35	28.81	47.02	11.88	13.33	10.00	60.00	44.20	75.98
Alendrapara	41.86	43.48	40.00	0.00	0.00	0.00	72.00	71.43	72.73
Bengapara	36.36	20.00	50.00	0.00	0.00	0.00	80.00	100.00	75.00
Bidyamohanpara	55.00	27.27	88.89	22.22	25.00	0.00	81.82	33.33	100.00
Birendra Karbaripara	8.11	7.69	9.09	0.00	0.00	0.00	15.00	16.67	12.50
Chitta Ranjon Para	33.33	0.00	62.50	0.00	0.00	0.00	55.56	0.00	100.00
Fatemanagar	36.99	24.32	50.00	5.61	8.20	2.17	66.96	44.00	85.48
Ganjapara	33.33	25.00	50.00	16.67	25.00	0.00	50.00	25.00	100.00
Purna Kumar Para	31.48	23.53	45.00	30.43	30.77	30.00	32.26	19.05	60.00
Joutha Khamarpara	9.09	25.00	0.00	20.00	25.00	0.00	0.00	0.00	0.00
Kashipara	44.44	50.00	40.00	11.11	25.00	0.00	77.78	75.00	80.00
Niladhanpara	46.43	35.00	75.00	9.09	11.11	0.00	70.59	54.55	100.00
Dino Bandu Para	47.62	54.55	40.00	40.00	50.00	33.33	54.55	57.14	50.00
Pashchim Madan Karbaripara	43.48	50.00	38.46	16.67	33.33	0.00	72.73	75.00	71.43
Patikumarpara	40.00	44.83	31.25	0.00	0.00	0.00	78.26	76.47	83.33
Pradippara	38.89	33.33	44.44	20.00	40.00	0.00	62.50	25.00	100.00
Ramtanupara	44.44	25.00	60.00	20.00	33.33	14.29	58.82	22.22	100.00
Riyang Chharapara	58.33	14.29	76.47	50.00	0.00	63.64	70.00	25.00	100.00
Saontalpara	41.67	20.00	57.14	20.00	33.33	0.00	57.14	0.00	80.00
Sindukumarpara	50.00	33.33	100.00	0.00	0.00	0.00	66.67	50.00	100.00
Takkupedapara	8.33	0.00	14.29	0.00	0.00	0.00	20.00	0.00	25.00
Perachara Marma Para	25.00	40.00	0.00	0.00	0.00	0.00	40.00	66.67	0.00
Logang*	29.63	20.09	41.27	14.36	14.39	14.33	43.95	25.64	65.48
Abinashpara	26.83	16.67	34.78	5.88	11.11	0.00	41.67	22.22	53.33
Anandamohanpara	16.00	13.33	20.00	0.00	0.00	0.00	23.53	20.00	28.57
Anilpara	32.14	15.38	46.67	26.67	25.00	28.57	38.46	0.00	62.50
Anil Chandra Para	33.33	30.77	35.00	11.11	16.67	8.33	60.00	42.86	75.00
Baburapara	14.29	16.00	10.00	7.14	11.11	0.00	19.05	18.75	20.00
Bharatbarshapara	25.93	23.53	30.00	29.41	36.36	16.67	20.00	0.00	50.00
Brihat Chandrapara	8.11	10.71	0.00	0.00	0.00	0.00	13.04	15.00	0.00
Barendra Karbari Para	25.81	6.67	43.75	7.14	0.00	20.00	41.18	16.67	54.55
Battya Karbari Para	37.50	25.00	50.00	20.00	0.00	33.33	66.67	50.00	100.00
Birajoy Karbari Para	30.23	21.43	46.67	0.00	0.00	0.00	61.90	42.86	100.00
Chikan Chanpara	22.22	16.00	30.00	0.00	0.00	0.00	45.45	36.36	54.55
Dhudukchhara	37.50	34.48	42.11	22.73	25.00	20.00	50.00	41.18	66.67
Dayal Karbari Para	37.50	0.00	75.00	0.00	0.00	0.00	75.00	0.00	100.00
Ghilatalipara	30.00	20.00	60.00	9.09	11.11	0.00	55.56	33.33	100.00
Hatimarapara	34.29	27.27	46.15	29.41	33.33	20.00	38.89	20.00	62.50
Jatishpara	33.33	50.00	16.67	14.29	33.33	0.00	60.00	66.67	50.00
Kharga Para	44.44	57.14	0.00	33.33	50.00	0.00	66.67	66.67	0.00
Krishna Karbari Para	63.64	42.86	100.00	33.33	33.33	0.00	75.00	50.00	100.00
Kalaram Para	22.58	7.14	55.00	4.35	6.25	0.00	33.33	7.69	84.62
Logang Bazar Para	31.75	17.14	50.00	16.00	14.29	18.18	42.11	19.05	70.59
Lal Mohan Para	35.00	18.18	55.56	30.00	16.67	50.00	40.00	20.00	60.00
Logang Char Para	28.13	0.00	56.25	15.00	0.00	37.50	50.00	0.00	75.00
Madhuram Para	34.09	30.77	35.48	0.00	0.00	0.00	71.43	50.00	84.62
Madhu Ranjan Para	14.29	18.18	0.00	0.00	0.00	0.00	28.57	28.57	0.00
Muni Karbaripara	4.35	0.00	14.29	0.00	0.00	0.00	7.69	0.00	14.29
Niharbindu Para	25.00	25.00	0.00	0.00	0.00	0.00	33.33	33.33	0.00
Pahar Chan Para	22.86	14.29	35.71	5.26	9.09	0.00	43.75	20.00	83.33
Prabhu Manipara	9.09	0.00	20.00	0.00	0.00	0.00	20.00	0.00	42.86
Premkumarpara	66.67	57.14	80.00	25.00	33.33	0.00	87.50	75.00	100.00
Paschim Babura Para	31.25	40.00	16.67	25.00	40.00	0.00	37.50	40.00	33.33
Prabin Mohan Karbari Para	47.37	42.86	52.94	16.67	25.00	0.00	75.00	66.67	81.82
Prashanta Para	3.13	0.00	5.26	4.76	0.00	7.69	0.00	0.00	0.00

(In Percent)

Administrative Unit, Location and Community	Total			Male			Female		
	Total	15-19 Years	20-24 Years	Total	15-19 Years	20-24 Years	Total	15-19 Years	20-24 Years
1	2	3	4	5	6	7	8	9	10
Pravu Ranjan Karbari Para	16.67	14.29	20.00	11.11	16.67	0.00	33.33	0.00	50.00
Rabidhanpara	32.69	24.14	43.48	13.04	16.67	9.09	48.28	29.41	75.00
Rajendrapara	25.00	11.11	66.67	20.00	25.00	0.00	28.57	0.00	100.00
Ranjanpara	5.26	0.00	11.11	0.00	0.00	0.00	14.29	0.00	20.00
Rupsenpara	12.24	16.67	8.00	14.81	21.43	7.69	9.09	10.00	8.33
Shachindra Karbaripara	9.09	0.00	50.00	0.00	0.00	0.00	12.50	0.00	100.00
Shova Chandra Para	38.89	31.58	42.86	14.71	15.38	14.29	80.00	66.67	85.71
Shanti Ranjan Para	35.29	14.29	50.00	28.57	33.33	25.00	40.00	0.00	66.67
Snehamohan Para	57.14	57.14	57.14	20.00	33.33	0.00	77.78	75.00	80.00
Sukhamani Para	0.00	0.00	0.00	0.00	0.00	0.00	0.00	0.00	0.00
Shanti Nagor Dakkhin Para	36.67	22.22	58.33	23.08	11.11	50.00	47.06	33.33	62.50
Shanti Nagor Moddya Para	36.00	21.05	51.35	14.71	18.75	11.11	53.66	22.73	89.47
Shanti Nagor Paschim Para	52.27	40.00	62.50	42.11	28.57	50.00	60.00	46.15	75.00
Shanti Nagor Uttar Para	66.67	48.15	85.19	70.83	58.33	83.33	63.33	40.00	86.67
Shanti Tila	0.00	0.00	0.00	0.00	0.00	0.00	0.00	0.00	0.00
Sheneha Mohan Karbari Para	14.29	0.00	40.00	0.00	0.00	0.00	33.33	0.00	66.67
Shanti Bikash Para	17.86	11.76	27.27	6.67	10.00	0.00	30.77	14.29	50.00
Shanti Kumar Boudya Para	15.15	16.67	13.33	11.76	22.22	0.00	18.75	11.11	28.57
Uttar Dudukchara Para	39.51	20.00	54.35	12.82	5.56	19.05	64.29	35.29	84.00
<b>Panchhari Union</b>	<b>34.06</b>	<b>25.83</b>	<b>42.71</b>	<b>13.62</b>	<b>16.96</b>	<b>10.14</b>	<b>52.59</b>	<b>33.81</b>	<b>72.53</b>
Rural	0.00	0.00	0.00	0.00	0.00	0.00	0.00	0.00	0.00
Urban	34.06	25.83	42.71	13.62	16.96	10.14	52.59	33.81	72.53
Pujgang*	34.06	25.83	42.71	13.62	16.96	10.14	52.59	33.81	72.53
Abanipara	34.78	22.86	47.06	14.29	23.81	0.00	55.88	21.43	80.00
Achai Mahajan Para	26.32	15.00	38.89	0.00	0.00	0.00	41.67	21.43	70.00
Adi Tripura Para	25.74	15.52	39.53	6.38	3.70	10.00	42.59	25.81	65.22
Akhhaypara	45.07	27.27	60.53	23.53	26.32	20.00	64.86	28.57	86.96
Ali Charanpara	46.94	33.33	57.14	15.79	28.57	8.33	66.67	35.71	93.75
Army Zone	0.00	0.00	0.00	0.00	0.00	0.00	0.00	0.00	0.00
Ayub Ali Memberpara	40.96	35.29	50.00	16.00	23.53	0.00	78.79	58.82	100.00
Baishakh Kumarpara	46.15	20.00	62.50	20.00	0.00	33.33	62.50	33.33	80.00
Batyapara	9.09	10.53	7.14	0.00	0.00	0.00	25.00	25.00	25.00
Bazarpara	37.84	28.77	46.67	16.13	20.59	10.71	53.49	35.90	68.09
Bgb Zone	28.81	0.00	30.36	0.00	0.00	0.00	80.95	0.00	80.95
Bir Kumarpara	69.23	75.00	60.00	50.00	50.00	50.00	85.71	83.33	100.00
Buddhamanipara	53.13	66.67	41.18	14.29	33.33	0.00	83.33	88.89	77.78
Chowdhurypara	11.11	0.00	23.08	0.00	0.00	0.00	20.00	0.00	50.00
Colonypara	29.77	14.29	51.85	6.78	4.88	11.11	48.61	25.00	72.22
Ali Chan Para	49.25	31.58	56.25	3.45	11.11	0.00	84.21	50.00	96.43
Damdama	39.13	31.79	46.51	6.12	8.96	3.75	63.64	46.23	83.70
Debamitrapara	35.29	12.50	55.56	25.00	25.00	25.00	44.44	0.00	80.00
Debendrapara	35.48	33.33	36.17	20.69	40.00	16.67	48.48	30.00	56.52
Deghal Chharipara	10.00	0.00	33.33	0.00	0.00	0.00	50.00	0.00	100.00
Dhighiraypara	77.78	71.43	100.00	60.00	50.00	100.00	100.00	100.00	100.00
Fupuchan Para	47.06	50.00	45.45	12.50	33.33	0.00	77.78	66.67	83.33
Gaganchandrapara	29.07	23.26	34.88	6.98	9.09	4.76	51.16	38.10	63.64
Brick Field Para	37.04	26.32	46.51	8.11	13.33	4.55	61.36	34.78	90.48
Brisha Mohan Para	29.41	23.53	35.29	12.50	25.00	0.00	44.44	22.22	66.67
Haladharpara	45.95	29.41	60.00	25.00	30.00	16.67	61.90	28.57	78.57
Hasannagar	44.64	36.78	53.09	11.54	17.07	5.41	73.33	54.35	93.18
Islampur	43.55	40.32	46.77	23.64	37.04	10.71	59.42	42.86	76.47
Jatishpara	16.67	4.76	33.33	4.17	0.00	10.00	41.67	14.29	80.00
Joutha Khamar	19.35	15.79	25.00	10.00	16.67	0.00	23.81	15.38	37.50
Joyantapara	100.00	100.00	100.00	100.00	100.00	0.00	100.00	0.00	100.00
Jugesharpara	34.92	20.59	51.72	19.35	16.67	23.08	50.00	25.00	75.00
Jyotirmaypara	35.85	25.00	48.00	20.83	35.71	0.00	48.28	14.29	80.00
Kalabaganpara	28.04	19.30	38.00	9.62	3.23	19.05	45.45	38.46	51.72
Kalanalpara	23.66	19.67	31.25	8.00	7.14	9.09	41.86	30.30	80.00
Kamini Memberpara	26.09	33.33	18.18	0.00	0.00	0.00	50.00	50.00	50.00
Kanungopara	17.50	14.29	22.58	13.16	16.67	7.14	21.43	12.00	35.29
Keshamanipara	42.31	50.00	37.50	0.00	0.00	0.00	95.65	90.91	100.00
Khamarpara	25.00	50.00	0.00	0.00	0.00	0.00	50.00	50.00	0.00

Asterisk (\*) denotes Mauza

(In Percent)

Administrative Unit, Location and Community	Total			Male			Female		
	Total	15-19 Years	20-24 Years	Total	15-19 Years	20-24 Years	Total	15-19 Years	20-24 Years
1	2	3	4	5	6	7	8	9	10
Kinachanpara	34.91	31.58	38.78	23.64	28.13	17.39	47.06	36.00	57.69
Kripacharanpara	4.76	0.00	14.29	0.00	0.00	0.00	11.11	0.00	50.00
Madan Karbaripara	40.63	25.00	50.00	6.67	14.29	0.00	70.59	40.00	83.33
Madhu Mangalpara	24.59	9.09	42.86	6.67	0.00	14.29	41.94	17.65	71.43
Manju Adam	14.29	12.00	17.65	21.74	25.00	18.18	5.26	0.00	16.67
Mohammadpur	35.52	25.35	45.27	6.84	9.84	3.57	54.91	37.04	70.65
Muslimpara Police Station	34.25	22.50	48.48	21.05	20.00	22.22	48.57	25.00	80.00
Nabin Chan Para	25.00	10.00	35.71	0.00	0.00	0.00	50.00	25.00	62.50
Nakul Masterpara	7.69	0.00	16.67	0.00	0.00	0.00	33.33	0.00	100.00
Napitapara	48.33	45.00	52.50	39.39	44.00	34.69	59.26	46.00	80.65
Pailat Farm	31.95	22.34	44.00	7.79	10.00	3.70	52.17	36.36	66.67
Pujgangmukhpara	35.71	0.00	71.43	28.57	0.00	66.67	42.86	0.00	75.00
Rabisingpara	24.39	12.00	43.75	22.73	21.43	25.00	26.32	0.00	62.50
Rajkumarpara	42.86	50.00	33.33	0.00	0.00	0.00	75.00	100.00	50.00
Ramanipara	5.88	0.00	12.50	0.00	0.00	0.00	7.69	0.00	16.67
Ramsingpara	31.25	33.33	28.57	0.00	0.00	0.00	45.45	37.50	66.67
Ratan Manipara	36.96	46.43	22.22	17.39	33.33	0.00	56.52	56.25	57.14
Saontalpara	28.46	11.67	42.86	11.67	8.33	13.89	42.86	13.89	73.53
Satyadhanpara	14.81	6.25	27.27	9.09	16.67	0.00	18.75	0.00	50.00
Shantilapara	33.33	31.25	35.42	6.67	11.76	3.57	56.86	41.94	80.00
Suresh Chandrapara	26.67	14.29	37.50	22.22	16.67	33.33	33.33	0.00	40.00
T&T Tila	41.10	36.17	50.00	37.29	39.02	33.33	43.68	33.96	58.82
Takshmi Ray Para	6.82	8.33	5.00	4.17	10.00	0.00	10.00	7.14	16.67
Talukdarpara	28.78	17.33	42.19	19.70	17.14	22.58	36.99	17.50	60.61
Tapitapara	33.33	0.00	75.00	0.00	0.00	0.00	64.29	0.00	100.00
Udayshankarpara	31.03	16.67	41.18	30.00	25.00	33.33	31.58	12.50	45.45
Upazila Sadar	33.33	0.00	33.33	50.00	0.00	50.00	25.00	0.00	25.00
Vaktapara	25.00	22.22	28.57	11.11	25.00	0.00	42.86	20.00	100.00
Hedman Tila	43.90	45.00	42.86	13.04	20.00	7.69	83.33	70.00	100.00
Ratna Moy Para	33.33	42.86	27.27	22.22	100.00	0.00	44.44	20.00	75.00
Sochindra Para	61.54	33.33	85.71	25.00	0.00	50.00	77.78	50.00	100.00
Sumati Para	30.00	11.11	45.45	16.67	16.67	16.67	50.00	0.00	80.00
Tetul Tila	23.53	25.93	20.83	6.67	7.69	5.88	47.62	42.86	57.14
<b>Ultachhari Union</b>	<b>36.03</b>	<b>28.05</b>	<b>44.73</b>	<b>11.67</b>	<b>15.45</b>	<b>7.43</b>	<b>57.73</b>	<b>39.55</b>	<b>77.10</b>
Rural	36.03	28.05	44.73	11.67	15.45	7.43	57.73	39.55	77.10
Urban	0.00	0.00	0.00	0.00	0.00	0.00	0.00	0.00	0.00
Chhota Panchhari*	36.03	28.05	44.73	11.67	15.45	7.43	57.73	39.55	77.10
Alinagar	35.00	29.27	41.03	2.63	0.00	5.26	64.29	54.55	75.00
Baurapara	20.59	18.75	22.22	5.56	14.29	0.00	37.50	22.22	57.14
Dakkhin Shantipur	36.84	11.76	57.14	25.00	12.50	33.33	50.00	11.11	88.89
Jhagurnala	14.81	15.38	14.29	0.00	0.00	0.00	29.63	30.77	28.57
Katray Para	66.67	50.00	85.71	42.86	40.00	50.00	87.50	66.67	100.00
Kunjaram Para	27.59	20.00	35.71	7.69	16.67	0.00	43.75	22.22	71.43
Madhyanagar	35.84	32.38	41.18	9.20	12.00	5.41	62.79	50.91	83.87
Manikyapara	20.00	13.04	29.41	20.00	7.69	42.86	20.00	20.00	20.00
Maratila	35.79	29.31	45.95	9.76	8.33	11.76	55.56	44.12	75.00
Mollapara	38.50	25.86	51.82	9.71	10.09	9.28	62.60	39.84	85.37
Muslimnagar	50.75	35.71	61.54	31.25	46.67	17.65	68.57	23.08	95.45
Nabaratnapara	50.00	27.27	77.78	27.27	25.00	33.33	77.78	33.33	100.00
Nalindrapara	18.75	14.29	22.22	0.00	0.00	0.00	37.50	25.00	50.00
Noya Para	14.29	16.67	12.50	0.00	0.00	0.00	22.22	25.00	20.00
Omarpur	36.05	34.15	38.46	7.89	12.82	2.70	66.20	53.49	85.71
Padminipara	41.51	18.18	58.06	5.00	0.00	8.33	63.64	28.57	89.47
Payangpara	40.00	33.33	44.83	11.54	23.08	0.00	70.83	50.00	81.25
Prafullapara	27.08	20.00	34.78	0.00	0.00	0.00	56.52	41.67	72.73
Passim Shantipur	35.63	38.64	32.56	14.00	29.17	0.00	64.86	50.00	82.35
Rangsai Karbaripara	9.30	15.00	4.35	4.76	11.11	0.00	13.64	18.18	9.09
Rasulpur	48.57	35.00	66.67	9.09	12.50	0.00	66.67	50.00	83.33
Rohindrapara	22.50	16.67	31.25	4.76	9.09	0.00	42.11	23.08	83.33
Sharat Chandrapara	28.57	40.00	0.00	0.00	0.00	0.00	66.67	66.67	0.00
Subalchandrapara	55.00	58.33	53.57	30.00	57.14	15.38	80.00	60.00	86.67
Sutakarnapara	40.82	28.00	54.17	18.18	28.57	0.00	59.26	27.27	81.25



(In Percent)

Administrative Unit, Location and Community	Total			Male			Female		
	Total	15-19 Years	20-24 Years	Total	15-19 Years	20-24 Years	Total	15-19 Years	20-24 Years
1	2	3	4	5	6	7	8	9	10
Ugalchhari	46.97	45.45	48.48	18.52	25.00	13.33	66.67	57.14	77.78
Ultachhari	34.39	13.25	58.11	10.00	10.42	9.09	54.02	17.14	78.85
Uttar Shantipur	24.32	5.00	47.06	11.11	9.09	14.29	36.84	0.00	70.00
Jogonath Para	11.11	0.00	23.08	0.00	0.00	0.00	15.79	0.00	30.00
Zianagar	41.02	37.44	45.29	16.47	25.84	6.17	61.58	46.49	80.90
<b>Ramgarh Upazila</b>	<b>40.62</b>	<b>32.15</b>	<b>50.01</b>	<b>16.59</b>	<b>18.36</b>	<b>14.62</b>	<b>61.13</b>	<b>43.92</b>	<b>80.23</b>
Rural	42.44	37.96	47.35	18.03	21.50	14.37	64.23	52.16	77.91
Urban	39.98	30.11	50.96	16.06	17.25	14.72	60.07	41.04	81.01
<b>Ramgarh Paurashava</b>	<b>38.03</b>	<b>26.01</b>	<b>51.11</b>	<b>16.96</b>	<b>16.37</b>	<b>17.61</b>	<b>55.72</b>	<b>34.11</b>	<b>79.18</b>
<b>Ward No. 01</b>	<b>39.10</b>	<b>29.45</b>	<b>49.81</b>	<b>15.83</b>	<b>19.33</b>	<b>12.40</b>	<b>56.83</b>	<b>36.42</b>	<b>81.69</b>
Ramgarh (Part)*	39.10	29.45	49.81	15.83	19.33	12.40	56.83	36.42	81.69
Balturam Tila	41.37	28.91	54.55	18.18	21.05	15.09	59.71	35.21	85.29
Chinchhari para	28.57	30.43	25.00	10.53	16.67	0.00	50.00	45.45	60.00
Nitai Baishnabpara	44.26	44.12	44.44	25.00	36.36	15.38	56.76	47.83	71.43
Shamukchhara	25.00	25.00	0.00	0.00	0.00	0.00	25.00	25.00	0.00
Shashan Tila	36.89	25.24	48.54	11.49	12.82	10.42	55.46	32.81	81.82
<b>Ward No. 02</b>	<b>27.52</b>	<b>16.10</b>	<b>43.27</b>	<b>11.05</b>	<b>9.09</b>	<b>13.41</b>	<b>40.71</b>	<b>21.17</b>	<b>70.79</b>
Nakapa (Part)*	27.52	16.10	43.27	11.05	9.09	13.41	40.71	21.17	70.79
Debarpara	22.88	8.82	42.00	7.84	3.45	13.64	34.33	12.82	64.29
Jagannathpara	44.74	29.27	62.86	26.67	12.50	42.86	56.52	40.00	76.19
Office Tila	38.71	23.53	57.14	9.38	10.53	7.69	70.00	40.00	100.00
Sukendraipara	17.88	12.90	25.86	7.35	11.43	3.03	26.51	13.79	56.00
<b>Ward No. 03</b>	<b>37.28</b>	<b>26.15</b>	<b>49.09</b>	<b>13.36</b>	<b>14.29</b>	<b>12.33</b>	<b>57.18</b>	<b>36.36</b>	<b>78.57</b>
Ramgarh (Part)*	37.28	26.15	49.09	13.36	14.29	12.33	57.18	36.36	78.57
Garjantali	36.78	24.41	50.00	13.46	13.67	13.22	56.27	33.97	78.71
Sandwip Tila	40.00	35.85	44.23	12.77	18.18	8.00	62.07	48.39	77.78
<b>Ward No. 04</b>	<b>28.24</b>	<b>18.26</b>	<b>41.63</b>	<b>11.23</b>	<b>10.78</b>	<b>11.86</b>	<b>43.53</b>	<b>25.28</b>	<b>66.91</b>
Ramgarh (Part)*	28.24	18.26	41.63	11.23	10.78	11.86	43.53	25.28	66.91
Kampara	54.29	44.12	63.89	30.77	31.82	29.41	83.87	66.67	94.74
Masterpara	24.81	15.43	38.01	8.13	7.59	8.91	39.16	22.29	62.50
<b>Ward No. 05</b>	<b>40.77</b>	<b>27.52</b>	<b>55.07</b>	<b>21.65</b>	<b>23.97</b>	<b>19.09</b>	<b>53.64</b>	<b>29.94</b>	<b>78.92</b>
Ramgarh (Part)*	40.77	27.52	55.07	21.65	23.97	19.09	53.64	29.94	78.92
Baidytila	53.85	40.48	65.31	30.00	37.50	21.43	65.57	42.31	82.86
Bairagitila	35.26	24.18	47.56	16.67	19.44	13.89	48.51	27.27	73.91
Chowdhurypara	40.00	26.06	55.86	22.48	23.19	21.67	52.49	28.13	80.00
<b>Ward No. 06</b>	<b>42.00</b>	<b>34.03</b>	<b>49.28</b>	<b>9.84</b>	<b>13.95</b>	<b>6.54</b>	<b>71.98</b>	<b>50.48</b>	<b>94.12</b>
Ramgarh (Part)*	42.00	34.03	49.28	9.84	13.95	6.54	71.98	50.48	94.12
Kailaspara	52.00	53.33	50.00	0.00	0.00	0.00	81.25	72.73	100.00
Pilot Bagan	33.33	25.00	40.00	0.00	0.00	0.00	75.00	50.00	100.00
Taichalapara	41.53	32.56	49.48	10.61	15.00	7.07	71.12	47.83	93.68
<b>Ward No. 07</b>	<b>48.57</b>	<b>37.25</b>	<b>60.25</b>	<b>28.13</b>	<b>28.49</b>	<b>27.78</b>	<b>65.09</b>	<b>44.10</b>	<b>87.44</b>
Ramgarh (Part)*	48.57	37.25	60.25	28.13	28.49	27.78	65.09	44.10	87.44
Bagantila	60.56	47.22	74.29	37.50	36.84	38.46	79.49	58.82	95.45
Kaladeba	44.33	31.69	57.14	33.33	32.35	34.33	54.42	31.08	78.08
Nazirtila	38.71	30.00	48.84	5.13	0.00	10.53	62.96	50.00	79.17
Sampruepara	44.78	28.79	60.29	12.50	11.54	13.33	67.95	40.00	97.37
Uttar Lamkupara( Part)	56.50	49.12	64.22	36.08	41.30	31.37	72.22	54.41	93.10
<b>Ward No. 08</b>	<b>40.86</b>	<b>23.87</b>	<b>57.97</b>	<b>20.48</b>	<b>14.07</b>	<b>27.68</b>	<b>59.23</b>	<b>33.67</b>	<b>82.57</b>
Ramgarh (Part)*	40.86	23.87	57.97	20.48	14.07	27.68	59.23	33.67	82.57
Fenirkul	35.71	16.29	53.53	15.07	8.04	22.43	54.32	24.77	78.36
Sadu Karbaripara	48.04	33.33	64.94	28.03	21.84	35.71	66.09	44.44	89.29
<b>Ward No. 09</b>	<b>32.01</b>	<b>20.44</b>	<b>43.87</b>	<b>13.87</b>	<b>11.59</b>	<b>16.44</b>	<b>49.69</b>	<b>29.87</b>	<b>68.29</b>
Ramgarh*	32.01	20.44	43.87	13.87	11.59	16.44	49.69	29.87	68.29
Darogapara	34.03	23.44	46.36	14.15	10.00	19.57	50.00	35.29	65.63
Mahamunipara	34.57	17.07	52.50	16.22	5.26	27.78	50.00	27.27	72.73
Ramgar Bazar Abasik	29.77	18.79	40.00	13.17	14.12	12.20	49.30	25.00	69.23
<b>Patachhara Union</b>	<b>42.87</b>	<b>37.52</b>	<b>48.99</b>	<b>16.76</b>	<b>20.14</b>	<b>12.86</b>	<b>65.23</b>	<b>52.50</b>	<b>79.74</b>
Rural	43.14	37.99	49.02	17.88	21.26	14.02	65.10	52.60	79.27
Urban	42.11	36.25	48.93	13.59	17.04	9.52	65.60	52.24	81.03
Nabhanga*	43.06	38.72	48.11	17.93	21.31	14.07	64.59	53.39	77.84
Balukhalipara	30.16	25.00	35.48	9.76	10.00	9.52	68.18	50.00	90.00
Belchhari para	42.71	37.25	48.89	19.15	20.83	17.39	65.31	51.85	81.82

Asterisk (\*) denotes Mauza



(In Percent)

Administrative Unit, Location and Community	Total			Male			Female		
	Total	15-19 Years	20-24 Years	Total	15-19 Years	20-24 Years	Total	15-19 Years	20-24 Years
1	2	3	4	5	6	7	8	9	10
Chandpara	45.45	28.57	75.00	0.00	0.00	0.00	50.00	33.33	75.00
Chhota Belchharipara	9.09	2.50	16.22	5.41	0.00	10.53	12.50	4.55	22.22
Chhota Kalapanipara	25.00	0.00	50.00	0.00	0.00	0.00	50.00	0.00	66.67
Chhota Pilakpara	18.52	22.73	0.00	0.00	0.00	0.00	41.67	45.45	0.00
Datarampara	37.57	32.08	45.33	12.64	15.09	8.82	60.64	49.06	75.61
Dhaka Colony	56.52	63.64	50.00	25.00	33.33	20.00	73.33	75.00	71.43
Gaiyapara	41.11	38.00	45.00	17.28	20.45	13.51	60.61	51.79	72.09
Guzapara	46.60	42.25	56.25	30.95	28.57	35.71	57.38	51.16	72.22
Hati Kumbapara	40.91	22.22	53.85	9.09	0.00	16.67	72.73	50.00	85.71
Kalapanipara	54.00	61.11	50.00	13.04	16.67	11.76	88.89	83.33	93.33
Kampruepara	50.00	53.33	47.06	0.00	0.00	0.00	80.00	80.00	80.00
Kumaripara	28.57	12.50	50.00	33.33	0.00	50.00	27.27	14.29	50.00
Madhupurpara	64.52	57.14	70.59	30.77	40.00	0.00	88.89	100.00	85.71
Mahabubnagar	48.77	41.80	55.74	25.89	30.77	21.67	68.18	50.00	88.71
Mara Kailapara	58.06	64.71	50.00	43.75	66.67	14.29	73.33	62.50	85.71
Masterpara	30.00	16.67	50.00	25.00	33.33	0.00	33.33	0.00	66.67
Natunpara	52.38	40.00	63.64	45.45	33.33	60.00	60.00	50.00	66.67
New Taichakmapara	28.30	30.77	25.93	0.00	0.00	0.00	51.72	44.44	63.64
Noapara	65.56	64.00	67.50	41.03	45.45	35.29	84.31	78.57	91.30
Pailya Bhangapara	38.83	39.29	38.30	24.49	26.92	21.74	51.85	50.00	54.17
Paklapara	41.61	36.07	46.05	9.84	15.15	3.57	67.11	60.71	70.83
Purba Balukhalipara	53.45	55.56	50.00	34.38	47.37	15.38	76.92	64.71	100.00
Rupasingpara	66.67	66.67	66.67	0.00	0.00	0.00	100.00	100.00	100.00
Sadhupara	71.43	100.00	66.67	0.00	0.00	0.00	100.00	100.00	100.00
Saidangpara	40.32	35.29	46.43	8.00	16.67	0.00	62.16	45.45	86.67
Saldapara	46.94	48.28	45.00	9.09	16.00	0.00	77.78	72.73	85.71
Sonar Khilpara	45.35	38.89	56.25	18.60	17.86	20.00	72.09	61.54	88.24
Tablapara	39.39	33.33	46.67	15.38	16.67	14.29	55.00	41.67	75.00
Taichakmapara	38.89	31.37	48.72	8.33	14.29	0.00	59.26	43.33	79.17
Thalipara	44.72	37.29	51.56	15.63	15.63	15.63	76.27	62.96	87.50
Parshuram Ghat*	42.11	36.25	48.93	13.59	17.04	9.52	65.60	52.24	81.03
Buddhadhan Karbaripara	40.00	23.08	58.33	18.18	14.29	25.00	57.14	33.33	75.00
Datarampara	48.65	21.05	77.78	13.33	0.00	40.00	72.73	44.44	92.31
Dhrita Karbaripara	33.78	34.69	32.00	2.56	4.17	0.00	68.57	64.00	80.00
Jamini Chandrapara	16.67	19.05	13.33	0.00	0.00	0.00	28.57	28.57	28.57
Jari Chandrapara	43.18	43.48	42.86	15.79	12.50	18.18	64.00	60.00	70.00
Jumchharapara	57.14	53.85	62.50	11.11	16.67	0.00	91.67	85.71	100.00
Kalabaripara	51.28	47.62	55.56	22.22	20.00	25.00	76.19	72.73	80.00
Manik Chandrapara	43.59	34.78	56.25	10.53	15.38	0.00	75.00	60.00	90.00
Nakapa Bazarpara	39.53	11.76	57.69	4.55	0.00	10.00	76.19	40.00	87.50
Patachharapara	43.82	42.05	45.56	12.00	19.35	6.82	66.99	54.39	82.61
Puran Nakapa Mantupara	38.46	27.78	51.72	5.88	10.00	0.00	74.19	50.00	100.00
Rasulpur	44.86	38.04	51.61	20.78	28.95	12.82	62.04	44.44	79.63
Talmanipara	42.86	40.79	46.00	22.03	29.73	9.09	61.19	51.28	75.00
Temaram*	43.69	32.72	54.60	17.61	20.93	13.70	68.67	46.05	87.78
Ashwinipara	22.22	15.38	28.57	6.25	14.29	0.00	45.45	16.67	80.00
Hriday Manipara	38.10	12.50	53.85	0.00	0.00	0.00	72.73	25.00	100.00
Nabadwippara	55.56	44.44	66.67	14.29	25.00	0.00	81.82	60.00	100.00
Temaram Headmanpara	30.56	12.00	72.73	9.09	5.26	33.33	64.29	33.33	87.50
Thalibari	47.98	40.19	55.17	23.08	28.85	17.31	69.75	50.91	85.94
<b>Ramgar Union</b>	<b>42.68</b>	<b>36.82</b>	<b>49.15</b>	<b>15.76</b>	<b>19.79</b>	<b>11.37</b>	<b>66.23</b>	<b>51.54</b>	<b>82.65</b>
Rural	39.62	37.83	41.30	18.59	22.63	15.43	60.51	50.30	72.11
Urban	43.45	36.59	51.34	14.99	19.16	10.00	67.56	51.83	85.09
Hajachhara*	42.38	51.47	34.94	8.82	15.38	4.76	69.88	73.81	65.85
Daktarpara	28.21	26.09	31.25	0.00	0.00	0.00	64.71	60.00	71.43
Haja Rasiapara	61.54	83.33	42.86	50.00	100.00	33.33	66.67	80.00	50.00
Jarjaripara	23.08	45.45	14.29	4.76	0.00	6.25	44.44	83.33	25.00
Kanta Mukhpara	69.23	100.00	50.00	25.00	100.00	0.00	88.89	100.00	80.00
Kantapara	60.00	70.00	53.33	0.00	0.00	0.00	93.75	87.50	100.00
Taikathangpara	54.55	53.85	55.56	25.00	50.00	0.00	71.43	55.56	100.00
Nakapa (Part)*	38.74	33.90	43.51	21.31	24.32	18.80	57.14	42.40	74.53
Antupara	48.15	51.85	44.44	12.00	27.27	0.00	79.31	68.75	92.31

(In Percent)

Administrative Unit, Location and Community	Total			Male			Female		
	Total	15-19 Years	20-24 Years	Total	15-19 Years	20-24 Years	Total	15-19 Years	20-24 Years
1	2	3	4	5	6	7	8	9	10
Aunghlapara	56.00	55.56	56.25	50.00	33.33	57.14	60.00	66.67	55.56
Baidyapara	50.00	43.75	53.57	18.18	0.00	26.67	81.82	77.78	84.62
Bara Khedapara	30.43	20.00	38.46	25.00	100.00	0.00	33.33	0.00	71.43
Bazar Chowdhurypara	34.41	22.73	44.90	24.07	18.52	29.63	48.72	29.41	63.64
Beltalipara	100.00	100.00	100.00	0.00	0.00	0.00	100.00	100.00	100.00
Chhota Kheda Jouthakhamar	26.92	18.75	40.00	16.67	16.67	16.67	35.71	20.00	75.00
Chinchharipara	45.45	47.06	43.75	22.22	30.00	12.50	73.33	71.43	75.00
Kalapruepara	25.00	28.57	20.00	33.33	50.00	25.00	16.67	20.00	0.00
Kashibari	36.36	40.00	0.00	50.00	50.00	0.00	20.00	25.00	0.00
Lacharipara	23.53	18.00	28.85	8.33	8.00	8.57	45.24	28.00	70.59
Muslimpara	66.67	66.67	66.67	33.33	50.00	0.00	100.00	100.00	100.00
Pilak Ghatpara	57.14	42.86	71.43	28.57	40.00	0.00	85.71	50.00	100.00
Ujai Chowdhurypara	53.33	52.63	54.55	46.15	60.00	37.50	58.82	50.00	100.00
Ramgarh (Part)*	43.45	36.59	51.34	14.99	19.16	10.00	67.56	51.83	85.09
Balipara	41.25	30.08	56.35	11.90	10.85	13.58	65.61	48.18	86.21
Banshpara	55.56	50.00	66.67	33.33	33.33	0.00	66.67	66.67	66.67
Barma Tila	33.33	25.00	37.50	20.00	50.00	0.00	42.86	0.00	60.00
Brata Chandrapara	26.92	18.75	40.00	12.50	0.00	33.33	33.33	27.27	42.86
Chandapara	29.41	25.00	40.00	0.00	0.00	0.00	83.33	75.00	100.00
Dakkhin Lamkupara	47.48	44.58	51.79	23.88	32.50	11.11	69.44	55.81	89.66
Dakkhin Sonaiaga	25.42	19.23	30.30	10.00	27.27	0.00	41.38	13.33	71.43
Dakkhin Taichala	50.00	45.83	55.56	16.67	30.00	0.00	75.00	57.14	100.00
Dhaka Colony	57.14	63.64	52.94	8.33	0.00	12.50	93.75	100.00	88.89
Garukatapara	43.28	45.45	41.18	0.00	0.00	0.00	85.29	88.24	82.35
Hatir Khedapara	57.66	50.00	63.49	11.63	21.05	4.17	86.76	68.97	100.00
Jouthakhamar	46.51	40.91	52.38	20.00	33.33	0.00	69.57	50.00	84.62
Kazipara	47.62	41.18	52.00	25.00	30.00	21.43	77.78	57.14	90.91
Khagra Bilpara	44.57	34.09	54.17	11.90	23.81	0.00	72.00	43.48	96.30
Lalchharipara	50.24	42.20	59.38	30.93	35.71	24.39	67.59	49.06	85.45
Madhyam Lamkupara	44.63	36.62	56.00	17.54	25.00	4.76	68.75	48.57	93.10
Nabbai Acre	48.39	58.82	35.71	15.38	28.57	0.00	72.22	80.00	62.50
Nazirampara	20.69	11.76	33.33	0.00	0.00	0.00	42.86	28.57	57.14
Noapara	38.71	24.32	60.00	24.00	26.67	20.00	48.65	22.73	86.67
Nurpur	40.48	37.50	44.44	20.00	23.08	16.67	70.59	54.55	100.00
Rupai Chharipara	23.21	20.51	29.41	6.90	5.00	11.11	40.74	36.84	50.00
School Tila	47.19	44.74	49.02	15.79	31.25	4.55	70.59	54.55	82.76
Sonaiagapara	33.54	28.13	41.18	8.97	7.14	11.11	55.81	44.44	75.00
Tarachanpara	44.90	44.44	45.45	33.33	40.00	27.27	53.57	47.06	63.64
Thana Chandrapara	49.52	48.28	51.06	19.57	25.00	13.64	72.88	64.71	84.00
Tokaniapara	30.00	20.00	40.00	0.00	0.00	0.00	75.00	50.00	100.00
Uttar Lamkupara	42.71	41.05	44.23	7.53	11.90	3.92	73.58	64.15	83.02
Waifapara	48.86	38.37	58.89	12.50	16.22	8.57	74.04	55.10	90.91

**Table C-11: Population having Mobile Phone for Own Use and Internet User by Sex, Location and Community, 2022**

(In Percent)

Administrative Unit, Location and Community	Population having Mobile Phone for Own Use						Internet User					
	5 Years and above			15 Years and above			5 Years and above			15 Years and above		
	Total	Male	Female	Total	Male	Female	Total	Male	Female	Total	Male	Female
1	2	3	4	5	6	7	8	9	10	11	12	13
<b>Khagrachhari</b>	<b>56.19</b>	<b>65.94</b>	<b>46.45</b>	<b>71.54</b>	<b>84.30</b>	<b>58.91</b>	<b>23.95</b>	<b>32.44</b>	<b>15.45</b>	<b>29.70</b>	<b>40.66</b>	<b>18.86</b>
Rural	53.62	64.35	43.00	68.48	82.51	54.73	18.86	26.57	11.23	23.52	33.47	13.78
Urban	59.77	68.12	51.29	75.74	86.73	64.73	31.03	40.51	21.40	38.19	50.42	25.93
<b>Dighinala Upazila</b>	<b>57.81</b>	<b>67.24</b>	<b>48.03</b>	<b>72.86</b>	<b>84.54</b>	<b>60.72</b>	<b>20.82</b>	<b>29.55</b>	<b>11.76</b>	<b>25.64</b>	<b>36.48</b>	<b>14.36</b>
Rural	56.44	66.22	46.52	71.34	83.56	58.94	18.73	26.48	10.86	22.89	32.51	13.14
Urban	61.89	70.15	52.73	77.32	87.27	66.21	27.05	38.31	14.56	33.69	47.63	18.13
<b>Babuchhara Union</b>	<b>54.32</b>	<b>64.85</b>	<b>42.88</b>	<b>67.62</b>	<b>79.73</b>	<b>54.16</b>	<b>16.88</b>	<b>23.99</b>	<b>9.15</b>	<b>20.59</b>	<b>29.01</b>	<b>11.22</b>
Rural	54.63	65.01	43.33	67.70	79.52	54.51	17.15	24.32	9.35	20.92	29.34	11.53
Urban	49.72	62.53	36.41	66.41	83.14	48.92	12.77	19.07	6.22	15.28	23.67	6.50
Baghaichhari*	63.28	71.16	55.67	78.66	87.29	70.14	21.48	28.67	14.52	26.28	34.63	18.04
Babuchhara Bazar	59.62	71.51	47.08	75.81	89.58	60.94	30.00	44.68	14.53	37.95	55.68	18.81
Dadan Karbaripara	63.18	71.25	55.75	78.20	86.53	70.22	20.28	25.16	15.79	25.10	30.31	20.10
Kamala Baganpara	62.86	66.67	58.82	71.43	68.75	75.00	11.43	22.22	0.00	10.71	18.75	0.00
Kandara Karbaripara	45.27	53.70	37.28	58.70	69.51	48.57	1.80	1.85	1.75	2.36	2.44	2.29
Magya Karbaripara	66.67	71.32	62.58	83.61	90.79	77.56	23.49	30.20	17.59	29.17	38.16	21.61
Natunchandra Karbaripara	61.91	72.22	51.05	75.89	86.34	64.55	14.05	20.63	7.11	16.50	23.41	8.99
Rabichandra Karbaripara	63.73	75.00	52.00	77.11	87.93	65.19	12.99	17.79	8.00	15.66	20.69	10.13
Rokchandra Karbaripara	60.19	66.53	54.80	74.22	81.44	68.00	24.23	24.27	24.20	26.01	25.26	26.67
Sahadeb Karbaripara	82.62	82.46	82.77	96.19	95.85	96.52	33.91	42.98	25.21	40.10	50.78	29.85
Shachindralal Karbaripara	70.39	75.57	65.14	88.73	91.71	85.45	15.49	21.27	9.63	19.65	25.97	12.73
Chhatarachhara*	43.02	59.67	25.29	55.94	77.37	32.26	7.41	9.39	5.29	8.81	11.68	5.65
Bagankumar Karbaripara	51.91	66.67	36.52	64.64	81.25	45.88	11.06	14.17	7.83	12.71	16.67	8.24
Gandhikumar Karbaripara	25.00	45.90	1.82	36.25	68.29	2.56	0.00	0.00	0.00	0.00	0.00	0.00
Daner Dhanpata*	56.95	63.33	50.66	71.31	81.03	61.98	11.59	17.33	5.92	13.50	21.55	5.79
Bangalichan Karbaripara	66.67	70.00	63.64	78.16	85.37	71.74	13.33	18.00	9.09	13.79	21.95	6.52
Jogeshchandra Karbaripara	50.32	58.23	42.11	66.10	76.67	55.17	8.39	11.39	5.26	11.02	15.00	6.90
Lakmi Kumar Kan Para	57.14	66.67	47.62	71.88	86.67	58.82	19.05	38.10	0.00	21.88	46.67	0.00
Dhanpata*	41.22	54.42	27.62	51.46	67.45	34.74	3.81	4.83	2.76	4.63	6.04	3.16
Binandakumar Karbaripara	72.26	76.19	68.92	86.61	88.68	84.75	15.33	19.05	12.16	17.86	22.64	13.56
Kalendra Karbaripara	30.69	49.02	12.00	36.05	55.56	14.63	0.00	0.00	0.00	0.00	0.00	0.00
Manorath Talukderpara	45.89	58.75	30.30	54.03	70.15	35.09	0.68	1.25	0.00	0.81	1.49	0.00
Rupdhan Karbaripara	33.13	51.25	15.00	45.30	70.69	20.34	0.00	0.00	0.00	0.00	0.00	0.00
Punyosen Karbaripara	27.75	42.42	11.96	36.11	54.67	15.94	3.14	5.05	1.09	4.17	6.67	1.45
Duluchhari*	43.30	59.02	24.49	52.16	70.90	29.18	7.37	11.65	2.25	9.16	14.32	2.83
Ashwini Karbaripara	58.52	61.19	55.88	64.29	65.52	62.96	0.74	0.00	1.47	0.89	0.00	1.85
Ashwinikumar Karbaripara	16.67	30.30	5.13	20.00	35.71	6.25	0.00	0.00	0.00	0.00	0.00	0.00
Buddhadhan Karbaripara	54.35	54.55	54.17	55.26	52.94	57.14	2.17	4.55	0.00	2.63	5.88	0.00
Chandramohan Karbaripara	39.58	52.53	25.81	53.15	70.27	34.78	5.73	8.08	3.23	7.69	10.81	4.35
Purnajoy Karbaripara	43.03	64.13	16.44	53.85	77.33	21.82	3.64	4.35	2.74	4.62	5.33	3.64
Shadhanchandra Karbaripara	33.77	52.27	9.09	44.83	69.70	12.00	0.00	0.00	0.00	0.00	0.00	0.00
Shyamacharan Karbaripara	46.21	66.86	14.78	54.29	79.05	16.49	18.28	28.00	3.48	21.63	33.11	4.12
Jarulchhari*	49.72	62.53	36.41	66.41	83.14	48.92	12.77	19.07	6.22	15.28	23.67	6.50
Bangalichan Karbaripara	47.95	55.29	40.70	63.57	73.44	53.85	6.43	10.59	2.33	8.53	14.06	3.08
Birendra Headmanpara (Ganjoti)	58.19	65.31	49.37	78.03	86.49	67.24	25.99	38.78	10.13	28.03	45.95	5.17
Godachan Karbaripara	47.12	60.75	32.67	63.64	81.25	44.59	6.73	10.28	2.97	9.09	13.75	4.05
Nandalal Karbaripara	58.33	68.00	50.00	72.41	87.18	60.42	20.37	26.00	15.52	21.84	28.21	16.67
Niranjan Karbaripara	42.53	64.86	20.00	58.49	87.65	28.21	9.05	13.51	4.55	12.58	18.52	6.41
Kukichhara*	30.52	48.68	5.48	38.11	62.13	6.21	6.53	10.93	0.46	8.25	14.04	0.56
Akasya Karbaripara	24.79	43.08	3.57	32.97	59.57	4.55	0.83	1.54	0.00	1.10	2.13	0.00
Aralya Karbaripara	26.63	43.30	4.17	33.59	57.53	3.45	0.59	1.03	0.00	0.76	1.37	0.00
Gadadhan Karbaripara	36.36	55.00	7.69	43.68	66.09	9.33	13.85	22.14	1.10	16.84	26.96	1.33
Maddho Dhanpata*	47.62	66.67	22.22	52.94	77.78	25.00	4.76	8.33	0.00	5.88	11.11	0.00
Dajor Para	47.62	66.67	22.22	52.94	77.78	25.00	4.76	8.33	0.00	5.88	11.11	0.00
Naraichhari Reserve Forest*	50.88	70.67	5.16	59.02	77.69	6.49	38.01	54.33	0.32	44.27	59.85	0.43
Dungkaba Chhara	32.50	52.94	9.33	39.84	63.38	10.53	5.63	10.59	0.00	7.03	12.68	0.00
Bgb Camp	100.00	100.00	0.00	100.00	100.00	0.00	100.00	100.00	0.00	100.00	100.00	0.00
Baghaihat	5.44	9.59	1.35	7.08	11.67	1.89	0.00	0.00	0.00	0.00	0.00	0.00
Rijimohn Chhara	28.28	43.64	9.09	36.49	58.97	11.43	1.01	0.00	2.27	1.35	0.00	2.86
Shilchhari	33.06	57.81	5.26	43.01	74.00	6.98	0.83	1.56	0.00	1.08	2.00	0.00

(In Percent)

Administrative Unit, Location and Community	Population having Mobile Phone for Own Use						Internet User					
	5 Years and above			15 Years and above			5 Years and above			15 Years and above		
	Total	Male	Female	Total	Male	Female	Total	Male	Female	Total	Male	Female
1	2	3	4	5	6	7	8	9	10	11	12	13
Shamukchhari	13.22	24.59	1.67	16.84	28.85	2.33	0.83	1.64	0.00	1.05	1.92	0.00
Nunchhari*	58.78	65.37	52.03	72.83	81.50	64.18	15.32	21.71	8.77	18.03	25.58	10.49
Badankumar Karbaripara	28.71	56.00	1.96	36.25	70.00	2.50	0.99	2.00	0.00	1.25	2.50	0.00
Bidyakumar Karbaripara	31.25	60.00	5.88	43.48	69.23	10.00	3.13	6.67	0.00	4.35	7.69	0.00
Chowdhurypara	58.31	65.35	51.12	71.23	80.34	62.22	19.07	28.07	9.87	20.67	29.78	11.67
Indramani Karbaripara	56.74	56.76	56.72	66.12	71.19	61.29	7.09	10.81	2.99	8.26	13.56	3.23
Ketuchandra Karbaripara	61.57	60.34	62.70	72.77	72.34	73.15	18.18	25.86	11.11	20.79	29.79	12.96
Kongsing Kangpara	42.07	68.06	16.44	58.59	88.68	23.91	1.38	2.78	0.00	2.02	3.77	0.00
Nunchhari Dp Para	66.59	69.67	63.18	81.27	88.48	73.94	17.89	22.95	12.27	21.64	28.80	14.36
Shadhankumar Karbaripara	59.46	67.57	51.35	70.97	83.33	59.38	16.22	24.32	8.11	19.35	30.00	9.38
Shurasen Memberpara	63.16	64.29	62.07	79.28	82.08	76.72	15.79	22.86	8.97	18.92	28.30	10.34
Taritkanti Karbaripara	63.78	69.47	57.72	77.51	81.25	73.20	20.08	29.77	9.76	24.40	34.82	12.37
Hiran Kumar K.Para	58.69	65.81	51.33	76.89	85.84	67.86	15.41	20.65	10.00	17.78	23.89	11.61
Sardengchhara*	26.29	40.99	10.26	34.74	53.50	13.95	0.54	1.04	0.00	0.74	1.40	0.00
Bujdhan Karbaripara	40.79	71.05	10.53	50.88	80.65	15.38	0.00	0.00	0.00	0.00	0.00	0.00
Dewanpara	8.70	15.38	0.00	9.80	17.24	0.00	0.00	0.00	0.00	0.00	0.00	0.00
Dharaschandra Karbaripara	17.57	28.95	5.56	23.21	37.93	7.41	0.00	0.00	0.00	0.00	0.00	0.00
Dhananjoy Karbaripara	22.58	38.00	4.65	32.31	54.29	6.67	0.00	0.00	0.00	0.00	0.00	0.00
Tuturusing Karbaripara	23.03	31.58	13.25	30.08	42.65	16.92	1.12	2.11	0.00	1.50	2.94	0.00
Usharam Karbaripara	17.50	26.09	5.88	22.58	37.50	6.67	0.00	0.00	0.00	0.00	0.00	0.00
Kogeya Tuli	36.27	58.00	15.38	49.01	74.36	21.92	0.98	2.00	0.00	1.32	2.56	0.00
<b>Boalkhali Union</b>	<b>61.64</b>	<b>68.15</b>	<b>55.07</b>	<b>77.19</b>	<b>85.41</b>	<b>68.91</b>	<b>24.99</b>	<b>33.51</b>	<b>16.38</b>	<b>31.07</b>	<b>41.72</b>	<b>20.35</b>
Rural	57.76	66.94	49.02	71.91	82.29	61.79	15.57	21.40	10.01	18.73	25.31	12.31
Urban	62.70	68.46	56.78	78.63	86.25	70.90	27.56	36.70	18.19	34.45	46.12	22.60
Boalkhali*	62.70	68.46	56.78	78.63	86.25	70.90	27.56	36.70	18.19	34.45	46.12	22.60
Ashwini Mahajanpara	51.79	53.18	50.44	66.09	69.70	62.78	10.76	15.91	5.75	13.33	20.00	7.22
Babupara	68.87	72.03	65.44	85.04	92.31	77.65	29.58	37.71	20.74	36.57	48.35	24.58
Bhagirathpara	77.22	75.53	79.07	89.61	90.91	88.31	23.33	26.60	19.77	27.27	32.47	22.08
Birabahu Karbaripara	40.54	44.83	35.85	48.39	53.06	43.18	18.02	22.41	13.21	21.51	26.53	15.91
Boalkhali Puran Bazar	56.72	52.49	63.06	83.41	87.08	79.25	28.96	32.59	23.51	41.59	53.33	28.30
Chandrajoy Masterpara	62.65	63.01	62.30	75.80	78.68	73.08	21.02	26.42	15.57	24.44	31.47	17.79
Chappapara	45.59	54.43	37.91	59.92	75.22	47.48	5.29	6.96	3.85	6.75	9.73	4.32
Chitta Memberpara	55.00	65.28	45.51	72.52	86.11	59.65	16.67	23.61	10.26	22.52	31.48	14.04
Islam Shibir	49.66	62.16	36.99	62.93	79.31	46.55	23.13	36.49	9.59	29.31	46.55	12.07
Jamtali	74.82	80.13	67.96	90.31	92.73	86.88	42.17	57.69	22.10	51.10	67.17	28.37
Madhya Thanapara	71.60	75.07	67.35	89.38	94.35	83.40	45.37	56.02	32.30	56.76	70.67	40.00
Mukunda Karbaripara	57.89	67.86	48.28	71.74	86.36	58.33	22.81	35.71	10.34	28.26	45.45	12.50
Nilbaran Karbaripara	73.45	75.00	71.82	83.29	84.65	81.87	32.52	40.09	24.55	36.46	44.55	27.98
No.1 Joutha Khamar	56.50	63.25	50.39	73.26	84.88	63.37	17.07	20.51	13.95	22.46	27.91	17.82
No.2 Jouthakhamar	49.39	64.35	36.36	63.83	83.72	47.06	4.05	5.22	3.03	5.32	6.98	3.92
No.3 Joutha Khamarpara	54.39	65.19	45.34	73.81	86.87	62.16	16.22	20.74	12.42	20.48	27.27	14.41
Pajendra Karbaripara	59.24	65.66	53.14	73.33	82.31	65.00	20.53	31.33	10.29	25.19	38.46	12.86
Pashchim Kanthaltali	59.88	65.86	54.00	77.44	85.65	69.48	27.27	38.97	15.77	35.33	51.01	20.11
Pomangpara	54.70	63.05	46.27	68.44	76.83	59.62	18.07	23.15	12.94	22.50	28.05	16.67
Purba Kanthaltali	73.59	74.06	73.09	90.36	91.08	89.60	20.97	26.69	14.86	25.78	32.86	18.32
Purba Thanapara	73.19	77.18	69.06	88.59	94.62	82.51	38.61	48.41	28.48	46.75	59.17	34.24
Purnakumer Karbaripara	55.97	66.17	45.93	68.87	82.52	55.96	14.18	18.05	10.37	17.92	23.30	12.84
Rangipara	45.65	50.00	40.00	56.76	66.67	45.71	20.65	25.00	15.00	25.68	33.33	17.14
Sudhir Memberpara	59.34	68.22	50.92	75.48	85.75	65.56	26.51	39.73	13.97	33.45	49.39	18.05
Suresh Headmanpara	42.42	60.20	29.32	55.68	74.68	40.21	12.55	19.39	7.52	16.48	24.05	10.31
Thana Bazar Area	68.48	74.17	61.67	84.66	91.03	76.89	42.27	52.22	30.33	52.27	64.14	37.82
Thanapara	64.58	72.62	56.88	79.54	88.04	71.15	30.93	40.40	21.87	37.86	48.70	27.14
Tulapara	63.36	64.43	62.31	78.23	80.52	76.07	21.12	27.32	15.08	25.87	33.77	18.40
Upajatiya Sharanarathi	42.47	52.94	33.33	50.82	62.07	40.63	19.18	26.47	12.82	22.95	31.03	15.63
Punarbansh Shibir	57.76	66.94	49.02	71.91	82.29	61.79	15.57	21.40	10.01	18.73	25.31	12.31
Katarung*	46.08	60.40	33.62	66.67	84.72	50.00	10.14	12.87	7.76	14.67	18.06	11.54
Babhrubahan Headmanpara	64.22	71.30	57.27	74.05	80.65	67.39	18.81	25.00	12.73	21.62	27.96	15.22
Battalpara	72.16	78.13	66.33	87.34	92.41	82.28	26.80	32.29	21.43	32.28	37.97	26.58
Chandramohan Karbaripara	59.47	61.11	57.97	71.30	74.26	68.70	20.45	23.81	17.39	23.15	26.73	20.00
Dakkhin Katarungchhara	49.38	56.76	43.18	61.54	76.36	50.67	12.35	10.81	13.64	15.38	14.55	16.00
Dakkhin Noukachhara	52.86	60.00	45.71	68.52	75.00	61.54	10.00	20.00	0.00	12.96	25.00	0.00
Karaitalpara												

Asterisk (\*) denotes Mauza

(In Percent)

Administrative Unit, Location and Community	Population having Mobile Phone for Own Use						Internet User					
	5 Years and above			15 Years and above			5 Years and above			15 Years and above		
	Total	Male	Female	Total	Male	Female	Total	Male	Female	Total	Male	Female
1	2	3	4	5	6	7	8	9	10	11	12	13
Nilratan Karbaripara	60.47	67.69	53.13	74.88	83.65	65.66	17.44	23.85	10.94	20.20	27.88	12.12
No.1 Jouthakhamar	49.52	60.00	39.81	61.59	74.68	49.41	0.48	1.00	0.00	0.61	1.27	0.00
No.2 Jouthakhamar	44.44	52.04	37.61	60.40	72.46	50.00	3.86	6.12	1.83	5.37	8.70	2.50
No.3 Jouthakhamer	48.46	56.80	40.74	59.80	67.68	52.38	12.69	17.60	8.15	14.71	19.19	10.48
No.4 Jouthakhamar	50.00	64.00	38.71	67.31	78.43	56.60	11.07	16.00	7.10	14.90	19.61	10.38
Noukachhara Masterpara	63.54	72.59	54.93	76.09	87.50	65.25	13.72	18.52	9.15	16.09	22.32	10.17
Pratishodh Karbaripara	58.82	69.39	44.44	68.57	86.49	48.48	8.24	8.16	8.33	8.57	8.11	9.09
Ramratan Karbaripara	62.66	74.71	47.01	76.02	88.73	58.65	28.57	43.10	9.70	33.74	50.00	11.54
Uttar Chhatak Chharapara	54.17	60.20	47.87	65.41	72.84	57.69	16.67	22.45	10.64	20.13	27.16	12.82
Uttar Katarungchhara	53.16	61.84	45.12	68.29	81.03	56.92	13.29	14.47	12.20	17.07	18.97	15.38
Uttar Noukachhara	63.33	77.03	52.20	78.20	91.20	66.67	17.58	26.35	10.44	21.43	31.20	12.77
Tebangchhara	65.18	73.43	57.24	80.21	88.94	71.49	18.35	25.87	11.11	20.64	28.09	13.19
<b>Dighinala Union</b>	<b>61.07</b>	<b>67.79</b>	<b>54.32</b>	<b>75.38</b>	<b>83.61</b>	<b>67.14</b>	<b>20.82</b>	<b>26.94</b>	<b>14.67</b>	<b>24.07</b>	<b>31.16</b>	<b>16.97</b>
Rural	61.07	67.79	54.32	75.38	83.61	67.14	20.82	26.94	14.67	24.07	31.16	16.97
Urban	0.00	0.00	0.00	0.00	0.00	0.00	0.00	0.00	0.00	0.00	0.00	0.00
Dighinala*	61.07	67.79	54.32	75.38	83.61	67.14	20.82	26.94	14.67	24.07	31.16	16.97
Baghaichhari Kangsajoy Karbaripara	62.51	68.45	56.98	78.00	86.38	70.42	16.97	21.13	13.11	20.79	26.26	15.85
Baghaichhari Baganpara	43.26	48.91	37.21	56.49	63.77	48.39	4.49	6.52	2.33	6.11	8.70	3.23
Baghaichhari Dhanurdhar Karbaripara	63.43	68.65	58.59	78.80	84.58	73.46	15.10	21.12	9.51	17.80	24.17	11.92
Baidyapara	61.38	70.63	53.48	77.09	86.15	68.97	29.11	35.63	23.53	24.36	30.00	19.31
Banchhara Akkhamani Karbaripara	56.98	70.00	44.44	69.57	83.65	55.34	23.02	27.69	18.52	23.67	28.85	18.45
Banchhara Fanibhushan Karbaripara	56.34	61.11	51.43	75.00	88.00	62.96	15.49	16.67	14.29	17.31	20.00	14.81
Banchhara Jatishchandra Karbaripara	60.82	76.92	46.60	73.75	90.91	57.83	15.46	23.08	8.74	18.75	27.27	10.84
Banchhara Murapara	50.00	56.72	42.11	63.92	73.08	53.33	15.32	20.90	8.77	19.59	26.92	11.11
Baradham	66.97	67.38	66.58	81.40	82.08	80.75	33.94	38.24	29.85	34.82	38.44	31.37
Chinaichhara Tarakmohan Karbaripara	51.08	60.43	41.81	69.82	81.99	58.08	6.06	8.26	3.88	8.23	11.18	5.39
Dakkhin Baradam	72.38	77.35	68.10	86.42	92.00	81.61	21.74	23.76	20.00	25.31	27.33	23.56
Dakkhin Pukurghat	64.29	63.30	65.43	78.52	80.27	76.64	33.43	42.55	22.84	32.04	38.78	24.82
Dakkhin Udal Bagan	57.94	63.08	52.46	74.49	89.13	61.54	15.08	15.38	14.75	19.39	21.74	17.31
Dane Banchhara Ramanirajan Karbaripara	52.99	64.29	41.60	67.17	81.00	53.06	11.95	14.29	9.60	15.15	18.00	12.24
Dane Banchhara Kripananda Karbaripara	60.80	74.14	49.25	73.27	91.30	58.18	20.80	25.86	16.42	23.76	30.43	18.18
Dilchan Karbaripara	54.76	67.89	40.59	69.57	82.56	54.67	9.05	13.76	3.96	9.32	12.79	5.33
Gobinda Karbaripara	59.87	61.36	58.57	76.80	80.61	73.60	12.74	14.09	11.55	15.47	18.18	13.20
Headmanpara	64.00	70.07	58.08	80.22	88.39	72.29	26.96	32.75	21.31	32.53	39.73	25.54
Jaminimohan Karbaripara	57.63	70.54	48.00	72.68	83.87	63.39	12.21	18.75	7.33	14.15	20.43	8.93
Kanthabagan	47.45	59.38	36.99	59.81	67.86	50.98	8.76	9.38	8.22	8.41	8.93	7.84
Madhya Banchhara Hangsadhwa Karbaripara	47.02	62.50	30.00	60.94	83.33	37.10	6.55	6.82	6.25	8.59	9.09	8.06
Madhya Banchhara Rasikmohan Karbaripara	55.01	65.92	44.74	69.05	82.52	56.29	11.11	16.20	6.32	13.95	20.28	7.95
Madhya Banchhara Satyajit Karbaripara	66.89	76.62	56.76	73.44	83.87	63.64	19.87	23.38	16.22	20.31	24.19	16.67
No.1 Baghaichhari Thalipara	51.48	60.87	42.94	67.98	83.48	55.07	10.65	16.77	5.08	13.04	20.87	6.52
No.1 Noapara	56.54	58.52	54.40	70.67	73.83	67.33	18.85	21.48	16.00	23.56	27.10	19.80
No.2 Baghaichhari	65.17	72.19	57.93	79.85	86.43	72.66	14.41	20.12	8.54	17.54	23.57	10.94
No.2 Noapara	56.00	63.01	49.35	69.42	80.70	59.38	15.33	19.18	11.69	19.01	24.56	14.06
No.2 Baghaichhari(Army Camp, Bgb Camp)	96.92	98.29	84.38	99.06	99.65	93.10	95.08	97.27	75.00	96.54	98.27	79.31
Pablahali Nandeshwar Karbaripara	62.15	59.69	64.75	71.43	69.81	73.08	21.12	28.68	13.11	22.38	30.19	14.42
Pablahali Indramani Karbaripara	66.34	73.09	58.01	79.76	85.79	71.92	28.47	39.91	14.36	34.23	46.84	17.81
Rangapanichhara Chandaramohan Karbaripara	63.97	70.23	56.90	75.36	81.08	68.75	28.34	35.11	20.69	32.85	39.64	25.00
Rangapanichhara Manindra Karbaripara	62.14	65.32	58.96	75.62	79.43	71.83	23.12	27.17	19.08	28.27	33.33	23.24
Rangapanichhara Ramchandra Karbaripara	56.98	63.10	51.14	72.39	81.25	64.29	12.21	16.67	7.95	15.67	21.88	10.00
Shankhola Rajanikumar Karbaripara	62.96	57.89	68.63	78.16	78.57	77.78	26.85	24.56	29.41	29.89	33.33	26.67



(In Percent)

Administrative Unit, Location and Community	Population having Mobile Phone for Own Use						Internet User					
	5 Years and above			15 Years and above			5 Years and above			15 Years and above		
	Total	Male	Female	Total	Male	Female	Total	Male	Female	Total	Male	Female
1	2	3	4	5	6	7	8	9	10	11	12	13
Shankhola Babhru Karbaripara	59.14	60.70	57.51	71.69	75.78	67.68	23.86	30.85	16.58	24.00	32.30	15.85
Shankhola Lalsing Karbaripara	68.54	73.48	64.29	83.33	91.72	76.30	20.97	24.31	18.10	24.84	30.34	20.23
Tukka Karbaripara	62.25	71.79	53.79	71.50	83.84	60.87	25.70	37.61	15.15	28.97	43.43	16.52
Udal Bagan	60.87	67.19	54.97	76.31	83.29	69.71	17.60	20.14	15.22	21.76	24.36	19.30
Uttar Banchhara	46.77	57.37	36.55	58.12	74.66	43.21	14.47	18.42	10.66	16.23	20.55	12.35
Uttar Pukurghat	58.38	64.00	53.16	71.43	80.10	63.96	18.50	23.60	13.75	21.79	27.75	16.67
<b>Kabakhali Union</b>	<b>60.92</b>	<b>70.21</b>	<b>50.42</b>	<b>75.96</b>	<b>86.55</b>	<b>63.69</b>	<b>25.64</b>	<b>37.33</b>	<b>12.43</b>	<b>30.90</b>	<b>44.88</b>	<b>14.71</b>
Rural	58.25	66.15	50.42	73.86	84.20	63.69	20.55	28.74	12.43	24.83	35.13	14.71
Urban	99.81	99.81	0.00	99.81	99.81	0.00	99.90	99.90	0.00	99.90	99.90	0.00
Kabakhali*	62.96	72.80	50.03	78.11	88.40	63.87	30.75	44.88	12.17	37.39	53.73	14.76
Cantonment Area	99.81	99.81	0.00	99.81	99.81	0.00	99.90	99.90	0.00	99.90	99.90	0.00
Dakkhin Hutchinsonpur	63.66	71.03	56.62	76.98	88.14	66.86	21.43	30.51	12.75	25.61	37.50	14.83
Durga Karbaripara	61.63	63.44	59.49	77.94	85.51	70.15	21.51	26.88	15.19	24.26	33.33	14.93
Hazachhara Jorabridge	48.31	56.59	39.53	64.34	73.68	54.40	0.56	0.55	0.58	0.78	0.75	0.80
Headmanpara	55.40	67.75	43.99	70.77	85.93	56.58	21.73	34.91	9.56	27.57	44.11	12.10
Islampur	57.18	68.44	46.70	72.07	84.85	59.71	17.78	28.32	7.97	22.35	34.47	10.62
Jamburapara	60.14	61.48	58.87	82.99	86.17	80.00	11.96	16.30	7.80	15.98	21.28	11.00
Joykumar Karbaripara	63.32	66.42	60.36	81.65	85.58	77.88	22.08	31.72	12.86	28.47	40.87	16.59
Kangerima Chhara	62.00	75.25	48.48	76.58	90.24	61.84	25.50	34.65	16.16	29.75	41.46	17.11
Kriparanjan Karbaripara	46.02	62.07	30.34	56.25	78.26	36.00	1.70	1.15	2.25	2.08	1.45	2.67
Muslimpara	56.95	61.01	52.12	75.49	84.21	66.03	41.00	48.64	31.92	47.03	58.19	34.92
Nabagram Alinagar	53.51	54.55	52.08	71.76	81.82	60.98	15.79	19.70	10.42	21.18	29.55	12.20
Noapara	37.39	45.22	28.97	52.53	62.65	41.33	2.70	4.35	0.93	3.80	6.02	1.33
Purba Hutchinsonpur	60.16	65.83	54.76	80.00	88.76	71.88	19.11	30.00	8.73	25.41	40.45	11.46
Ranashova Karbaripara	61.59	61.33	61.90	83.84	92.00	75.51	7.97	10.67	4.76	11.11	16.00	6.12
Reserve Chhara	50.66	62.39	40.00	62.07	74.12	50.56	13.97	17.43	10.83	16.67	20.00	13.48
Shukna Banshdaba Karbaripara	55.00	62.50	43.75	60.61	68.42	50.00	2.50	4.17	0.00	0.00	0.00	0.00
Shukna Chharapara	56.50	55.56	57.61	75.34	75.32	75.36	5.50	3.70	7.61	7.53	5.19	10.14
Uttar Hutchinsonpur	60.44	70.37	50.44	77.42	88.22	66.09	26.23	39.65	12.72	33.66	49.86	16.67
Nalkata	54.95	61.90	48.98	71.43	76.47	66.67	12.09	19.05	6.12	15.71	23.53	8.33
Pablakhali*	59.39	67.68	51.32	74.62	84.79	64.68	21.23	30.49	12.24	25.28	36.67	14.13
Battalapara	65.25	71.67	58.62	81.91	88.66	74.73	19.92	23.33	16.38	23.94	28.87	18.68
Dajarapara	58.93	69.64	48.21	72.53	84.78	60.00	5.36	5.36	5.36	6.59	6.52	6.67
Dakkhin Milanpur	58.43	69.48	47.33	73.77	87.03	60.44	23.14	35.21	11.01	28.43	43.11	13.65
Gubjoy Karbaripara	47.75	62.64	32.18	57.93	79.17	36.99	6.74	10.99	2.30	6.90	12.50	1.37
Kripapur	57.69	65.79	50.10	70.63	79.16	62.27	17.82	25.66	10.47	18.54	26.65	10.59
Nalkata Chharapara	37.90	43.24	30.00	50.00	61.54	35.71	10.48	14.86	4.00	13.83	21.15	4.76
Narikel Baganpara	64.31	74.48	56.11	79.01	86.99	71.94	26.46	28.97	24.44	26.72	28.46	25.18
Pashchim Shantipur	68.75	68.35	69.17	81.14	87.85	75.21	26.84	34.53	18.80	31.14	43.93	19.83
Purba Shantipur	66.82	69.42	64.61	82.76	85.19	80.65	24.50	29.61	20.16	29.02	34.57	24.19
Rasyamani Karbaripara	59.61	68.66	49.59	66.38	76.67	55.05	18.82	24.63	12.40	20.96	27.50	13.76
Shibbaripara	70.00	72.73	66.67	82.35	80.00	85.71	15.00	18.18	11.11	17.65	20.00	14.29
Uttar Milanpur	58.70	67.46	50.26	76.85	87.94	66.12	22.52	35.20	10.32	28.72	45.24	12.73
Tarabania*	57.23	65.96	48.68	71.02	83.02	59.62	18.50	22.96	14.14	21.68	27.10	16.53
Bhitar Tarabania	47.51	55.10	38.55	62.32	76.06	47.76	4.42	5.10	3.61	5.80	7.04	4.48
Dakkhin Tarabania	65.04	65.24	64.86	80.87	83.33	78.81	23.21	29.88	17.30	23.83	30.16	18.54
Duluchhari	57.44	68.35	46.58	70.54	84.57	56.74	14.65	18.81	10.50	17.28	22.86	11.80
Khalkulpara	50.51	64.95	36.63	60.61	79.75	43.02	17.68	21.65	13.86	21.21	26.58	16.28
Madhya Bhitapara	33.33	45.45	25.00	41.86	55.56	32.00	18.52	27.27	12.50	23.26	33.33	16.00
Pagujya Chharipara	57.69	87.50	44.44	68.42	100.00	53.85	19.23	37.50	11.11	10.53	16.67	7.69
Pashchim Khetrapur	58.14	65.12	51.16	76.19	86.67	66.67	11.63	16.28	6.98	14.29	20.00	9.09
Rebati Karbaripara	60.92	70.14	51.40	75.86	87.50	63.95	27.82	33.03	22.43	34.77	41.48	27.91
Uttar Tarabania	53.85	72.73	29.41	60.61	80.00	30.77	0.00	0.00	0.00	0.00	0.00	0.00
<b>Merung Union</b>	<b>54.81</b>	<b>66.21</b>	<b>43.25</b>	<b>70.38</b>	<b>85.32</b>	<b>55.42</b>	<b>18.22</b>	<b>27.20</b>	<b>9.12</b>	<b>23.09</b>	<b>34.80</b>	<b>11.36</b>
Rural	54.16	66.00	42.19	69.78	85.21	54.31	18.03	26.79	9.17	22.84	34.25	11.40
Urban	57.17	66.98	47.15	72.56	85.72	59.43	18.90	28.66	8.93	23.98	36.77	11.21
Bara Hazachhara*	47.86	64.65	29.92	63.24	83.09	40.77	9.90	15.35	4.08	12.92	19.46	5.51
4 Kiloprisikhon Tila	50.15	61.41	35.66	65.86	74.83	52.04	22.32	35.87	4.90	29.32	43.71	7.14
Badalchhari	43.93	68.18	18.27	57.67	89.29	24.05	1.40	0.91	1.92	1.84	1.19	2.53
Chahabachhara	38.24	64.71	11.76	50.00	84.62	15.38	2.94	5.88	0.00	3.85	7.69	0.00
Bajapata Chhari	37.76	57.34	19.21	57.22	82.29	30.77	6.12	9.09	3.31	8.02	11.46	4.40
Kanggarima Chhara	51.39	66.07	35.58	63.37	79.35	45.00	12.50	16.96	7.69	15.12	19.57	10.00

Asterisk (\*) denotes Mauza



(In Percent)

Administrative Unit, Location and Community	Population having Mobile Phone for Own Use						Internet User					
	5 Years and above			15 Years and above			5 Years and above			15 Years and above		
	Total	Male	Female	Total	Male	Female	Total	Male	Female	Total	Male	Female
1	2	3	4	5	6	7	8	9	10	11	12	13
Dhanama Chhara	50.78	67.42	33.06	62.50	83.96	40.20	12.50	18.94	5.65	15.38	23.58	6.86
Panchhari Netrajy Karbaripara	54.26	69.73	38.43	71.43	89.23	52.46	9.11	13.41	4.71	11.90	16.92	6.56
Pravati Karbaripara	50.00	63.04	37.50	71.21	87.88	54.55	3.19	6.52	0.00	4.55	9.09	0.00
Talchhari	35.38	57.14	10.00	45.45	76.92	10.64	1.54	2.86	0.00	2.02	3.85	0.00
Bara Merung*	54.59	66.01	43.12	70.20	85.41	55.15	20.84	30.98	10.65	26.27	39.62	13.08
Anathashram	51.46	63.40	40.83	67.68	83.39	53.64	18.08	30.93	6.65	23.68	40.34	8.79
B Bariapara	45.78	45.12	46.75	72.14	82.09	61.72	23.37	26.02	19.53	35.88	45.52	25.78
Bancha Marang	49.09	62.03	36.93	64.86	81.76	48.89	13.80	21.85	6.22	18.29	28.82	8.33
Bara Merang Ansarcamp.	65.57	74.44	55.80	83.33	94.52	71.13	35.22	49.87	19.06	44.11	62.90	23.59
Belchhari Kalachan Mahajanpara	52.60	64.11	40.64	69.52	87.98	51.77	18.43	29.33	7.11	23.27	39.15	8.01
Betchhari Bibhuti Karbaripara	58.75	68.62	48.51	74.71	89.08	60.43	24.88	37.14	12.15	30.43	47.21	13.75
Bhairafa Mukh	62.65	67.95	57.95	76.30	85.25	68.92	30.72	38.46	23.86	37.78	49.18	28.38
Bhairafa Nayapara	68.70	75.50	61.66	81.46	91.46	71.52	23.66	31.50	15.54	27.66	37.80	17.58
Bhairafa Rubber Prakalpa	63.91	76.00	46.38	81.40	93.75	61.22	22.49	35.00	4.35	28.68	43.75	4.08
Bhairafapara	46.06	57.69	35.63	60.80	76.27	46.97	9.70	10.26	9.20	12.80	13.56	12.12
Bindu Baruapara	63.09	64.10	61.97	75.61	81.67	69.84	26.17	32.05	19.72	30.89	40.00	22.22
Bishnu Karbaripara	69.47	69.57	69.39	82.28	82.05	82.50	37.89	45.65	30.61	45.57	53.85	37.50
Chouddagram	54.08	69.78	39.56	73.13	88.75	56.88	21.95	38.30	6.83	29.69	48.75	9.85
Dakkhin Rasiknagar	61.84	71.89	51.89	78.69	90.26	67.10	16.58	27.51	5.77	21.05	34.62	7.46
Gulchhari	64.41	69.66	58.82	79.91	86.61	72.90	16.73	24.83	8.09	19.63	29.46	9.35
Gulchhari para	54.10	74.00	33.16	66.35	87.43	42.57	13.59	23.00	3.68	16.51	27.54	4.05
Hajapara	40.00	52.13	27.24	52.70	70.59	34.80	6.18	7.45	4.85	7.60	9.31	5.88
Jalbanda	41.63	59.94	23.16	49.82	73.43	26.55	14.35	21.57	7.06	16.30	25.09	7.64
Jamtali Bangalipara	59.70	67.83	51.62	75.76	87.78	64.32	22.32	36.30	8.42	28.12	46.88	10.27
Jagannathpara	61.23	71.55	50.45	72.02	83.84	59.57	32.16	45.69	18.02	37.82	53.54	21.28
Kalidas Karbaripara	51.76	63.22	39.76	72.27	91.38	54.10	10.00	16.09	3.61	13.45	22.41	4.92
Madhya Boalkhali	49.63	63.85	35.79	64.93	80.17	48.99	23.59	35.06	12.42	30.00	42.98	16.43
Madhya Betchhari	57.74	72.06	43.92	72.16	90.22	54.86	33.90	49.43	18.92	39.72	59.06	21.18
Mayafapara Harikumur Mahajanpara	39.42	58.48	20.69	50.37	77.34	25.71	5.51	7.60	3.45	7.09	10.16	4.29
Milan Karbaripara	65.26	71.96	58.49	80.70	87.36	73.81	10.33	14.95	5.66	12.28	17.24	7.14
Naymile Tapan Karbaripara	44.38	53.85	35.97	60.21	71.51	49.75	13.90	19.84	8.63	18.86	26.34	11.94
Rathichandra Karbaripara	33.45	55.94	10.64	47.26	80.00	14.85	1.76	2.10	1.42	2.49	3.00	1.98
Ratnamohan Karbaripara	59.50	58.06	61.29	77.00	84.62	69.72	23.30	28.39	16.94	30.05	41.35	19.27
Shadhanmani Karbaripara	56.18	66.67	44.85	70.14	79.66	59.22	16.25	21.77	10.29	20.36	27.12	12.62
Shanti Lakkhipur	60.10	70.00	50.73	72.40	84.78	60.70	32.42	40.26	25.00	38.31	48.14	29.03
Sudhir Memberpara	54.40	71.62	39.85	67.41	86.24	50.70	23.40	29.26	18.45	29.10	35.45	23.47
Taidu Chhara / Taidu Chhara	41.85	64.84	21.13	54.68	87.10	27.27	5.19	7.81	2.82	6.40	9.68	3.64
Taracharan Karbaripara	53.85	72.39	35.97	64.47	85.84	43.48	17.58	26.12	9.35	21.05	30.97	11.30
Uttar Rasiknagar Armed Police Camp	49.88	55.66	43.78	66.27	77.74	55.15	12.59	19.34	5.47	17.20	28.08	6.64
Uttar Rasiknagar	60.53	69.37	50.98	77.33	89.24	64.72	23.68	37.32	8.97	30.23	48.29	11.11
Chhota Hazachhara*	50.56	65.10	36.29	66.34	84.17	48.51	12.63	18.62	6.75	16.17	23.62	8.72
Angada Masterpara	50.00	59.68	41.67	67.68	78.72	57.69	8.96	16.13	2.78	12.12	21.28	3.85
Babanya Karbaripara	54.91	70.56	40.59	69.77	88.89	52.40	17.92	25.40	11.07	21.41	30.16	13.46
Birabahu Headmanpara	62.07	66.42	57.48	78.54	83.81	73.00	14.94	20.90	8.66	19.02	26.67	11.00
Chhota Hazachharapara	48.67	63.07	34.71	65.23	84.03	46.84	13.99	20.74	7.44	18.80	27.76	10.04
Hazachharapara	36.13	58.33	13.68	48.59	76.71	18.84	3.14	4.17	2.11	4.23	5.48	2.90
Joyantabikash Karbaripara	43.23	59.49	26.32	61.11	79.66	38.78	7.10	8.86	5.26	9.26	11.86	6.12
Pagujyachhari	56.38	77.78	36.36	68.91	90.00	47.46	15.44	27.78	3.90	18.49	31.67	5.08
Pradipchandra Karbaripara	46.43	62.26	27.78	61.97	82.89	37.88	4.59	8.49	0.00	5.63	10.53	0.00
Chhota Merung*	57.17	66.98	47.15	72.56	85.72	59.43	18.90	28.66	8.93	23.98	36.77	11.21
Angla Mahajanpara	68.67	72.73	64.38	84.17	90.00	78.33	19.33	28.57	9.59	22.50	33.33	11.67
Bhuiyanchhara	60.19	64.94	55.76	79.91	83.48	76.47	19.12	31.82	7.27	24.79	40.00	10.08
Bhuvanmohan Karbaripara (Lambachhara)	55.56	62.66	48.80	70.68	83.48	59.70	4.94	8.23	1.81	6.43	11.30	2.24
Bipin Karbaripara	62.68	68.83	56.30	79.79	89.66	70.11	28.43	40.29	16.12	36.47	53.12	20.16
Birendara Karbaripara	63.72	69.64	57.89	88.16	100.00	77.50	14.16	14.29	14.04	18.42	19.44	17.50
Buda Chhara	61.90	66.00	58.18	84.00	91.18	78.05	16.19	20.00	12.73	22.67	29.41	17.07
Fulchan Karbaripara	56.10	74.33	37.36	69.80	92.00	46.50	23.58	39.30	7.42	29.18	48.33	9.09
Gunadhar Karbaripara	55.80	69.85	42.14	71.63	87.96	55.14	9.06	16.18	2.14	11.63	20.37	2.80
Khirendra Karbaripara	62.75	67.24	56.82	79.75	88.37	69.44	10.78	15.52	4.55	13.92	20.93	5.56

(In Percent)

Administrative Unit, Location and Community	Population having Mobile Phone for Own Use						Internet User					
	5 Years and above			15 Years and above			5 Years and above			15 Years and above		
	Total	Male	Female	Total	Male	Female	Total	Male	Female	Total	Male	Female
1	2	3	4	5	6	7	8	9	10	11	12	13
Kinachan Karbaripara	57.63	65.92	49.14	76.81	88.55	65.15	11.02	18.99	2.86	14.83	25.95	3.79
Lakhibikash Karbaripara	52.24	78.79	26.47	58.93	86.21	29.63	17.91	33.33	2.94	19.64	34.48	3.70
Merungpara	56.51	68.24	44.44	67.90	80.16	54.70	18.49	30.41	6.25	22.22	35.71	7.69
Muratimohan Karbaripara	41.13	46.21	35.34	56.42	62.50	49.40	7.26	10.61	3.45	10.06	14.58	4.82
Nirmalchandra Karbaripara	55.70	63.30	49.22	74.16	84.15	65.63	12.66	16.51	9.38	16.85	21.95	12.50
No.1 Joutha Khamar	52.94	57.58	48.57	70.59	76.00	65.38	2.94	3.03	2.86	3.92	4.00	3.85
No.2 Joutha Khamar	71.74	84.21	62.96	86.84	94.12	80.95	13.04	26.32	3.70	15.79	29.41	4.76
No.3 Joutha Khamar	53.03	51.61	54.29	65.42	69.57	62.30	8.33	8.06	8.57	10.28	10.87	9.84
Purnachandra Karbaripara	61.34	68.85	53.45	74.49	85.71	63.27	13.45	16.39	10.34	16.33	20.41	12.24
Ranyapara	51.13	68.12	32.81	67.00	88.46	43.75	9.77	17.39	1.56	12.00	21.15	2.08
Shibanga Karbaripara (Chamelichhara)	13.77	19.78	6.58	16.92	26.09	6.56	2.40	3.30	1.32	2.31	4.35	0.00
Sobahanpur	52.26	68.90	35.65	65.16	85.51	44.75	19.20	31.61	6.82	23.87	39.13	8.56
Surajoy Karbaripara	55.10	66.94	41.31	70.95	87.83	52.07	8.89	13.31	3.76	11.45	17.46	4.73
Sushil Headmanpara	76.64	77.98	75.24	91.53	93.33	89.66	18.69	28.44	8.57	22.03	34.44	9.20
Rengkajya*	56.09	66.75	45.19	71.65	85.62	57.55	13.26	19.68	6.69	16.95	25.30	8.51
Bara Kangrakhaiya	57.29	70.87	42.71	73.86	96.00	52.56	12.06	17.48	6.25	15.69	24.00	7.69
Bichitra Karbaripara	43.90	55.00	33.33	58.82	77.46	42.68	3.90	4.00	3.81	5.23	5.63	4.88
Changra Chharipara	54.02	61.73	47.31	74.02	87.72	62.86	13.22	22.22	5.38	18.11	31.58	7.14
Chhota Kangrarhia	65.80	74.26	56.52	82.47	98.68	66.67	13.99	25.74	1.09	17.53	34.21	1.28
Dakkhin Rengkajya	60.00	74.36	46.06	78.49	96.59	60.99	14.32	26.92	2.07	18.44	34.66	2.75
Dane Atarakchhara	68.38	65.57	71.43	86.02	90.91	81.63	25.64	31.15	19.64	32.26	43.18	22.45
Dayamohan Karbaripara	18.60	26.98	10.61	28.24	40.48	16.28	0.00	0.00	0.00	0.00	0.00	0.00
Dinanath Karbaripara	48.54	68.39	27.98	59.85	82.39	35.61	10.53	18.97	1.79	13.14	23.24	2.27
Indrajoy Karbaripara	68.97	71.67	66.07	86.96	89.58	84.09	24.14	31.67	16.07	30.43	39.58	20.45
Joyantamohan Karbaripara	69.50	70.42	68.57	88.99	89.29	88.68	22.70	32.39	12.86	29.36	41.07	16.98
Joykumar Karbaripara (Bagapara)	61.66	72.40	51.17	76.10	87.02	64.85	16.60	23.60	9.77	20.49	28.37	12.38
Kabalya Karbaripara	76.47	80.00	71.43	86.67	88.89	83.33	17.65	20.00	14.29	20.00	22.22	16.67
Kamalkrishna Karbaripara	56.41	50.00	64.71	88.00	84.62	91.67	20.51	31.82	5.88	32.00	53.85	8.33
Mahanta Headmanpara	44.61	68.56	21.95	56.15	86.93	27.44	14.54	22.68	6.83	18.30	28.76	8.54
Maner Manush	59.04	72.22	48.94	75.38	81.25	69.70	0.00	0.00	0.00	0.00	0.00	0.00
Manikchandra Karbaripara	64.32	70.65	58.06	77.27	84.42	70.13	10.27	16.30	4.30	12.34	19.48	5.19
Nagajya Karbaripara	48.57	67.65	30.56	62.96	85.19	40.74	0.00	0.00	0.00	0.00	0.00	0.00
Nala Karbaripara	50.00	59.26	38.64	69.01	82.05	53.13	11.22	16.67	4.55	15.49	23.08	6.25
Natunchandra Karbaripara	62.50	75.00	50.00	73.40	83.67	62.22	20.54	30.36	10.71	24.47	34.69	13.33
Niradmohan Karbaripara	44.76	44.83	44.68	58.75	61.90	55.26	0.00	0.00	0.00	0.00	0.00	0.00
Pagla Mahajanpara	51.47	64.71	38.24	64.36	80.39	48.00	13.97	19.12	8.82	16.83	23.53	10.00
Pravat Karbaripara	66.13	69.04	62.92	82.09	85.71	78.17	9.87	15.23	3.93	12.16	18.83	4.93
Rangkumar Karbaripara	61.90	59.09	65.00	85.25	89.66	81.25	17.86	20.45	15.00	24.59	31.03	18.75
Ranjanmani Karbaripara	50.57	66.96	33.18	66.57	88.17	43.75	6.90	9.38	4.27	9.12	12.43	5.63
Rasulpur	54.09	61.24	46.88	73.54	85.87	61.86	21.40	29.46	13.28	29.10	41.30	17.53
Sukshanti Karbaripara	58.72	69.00	47.89	71.92	85.63	57.96	18.21	25.50	10.53	22.40	31.88	12.74
Surendra Karbaripara	63.92	65.37	62.30	82.00	84.62	79.17	11.08	15.12	6.56	14.33	19.87	8.33
Swarnakumar Karbaripara	51.27	65.73	35.61	63.23	80.34	44.34	11.64	14.69	8.33	14.35	17.95	10.38
Upendra Karbaripara	44.44	64.77	26.73	56.76	81.43	34.62	15.87	26.14	6.93	20.27	32.86	8.97
<b>Guimara Upazila</b>	<b>52.05</b>	<b>63.00</b>	<b>41.03</b>	<b>67.24</b>	<b>81.54</b>	<b>52.91</b>	<b>20.23</b>	<b>28.07</b>	<b>12.33</b>	<b>25.85</b>	<b>36.08</b>	<b>15.60</b>
Rural	50.65	62.37	38.74	65.65	80.98	50.13	18.28	26.04	10.39	23.54	33.73	13.21
Urban	57.46	65.48	49.68	73.27	83.71	63.22	27.78	36.12	19.69	34.65	45.25	24.45
<b>Guimara Union</b>	<b>51.62</b>	<b>61.01</b>	<b>42.56</b>	<b>66.67</b>	<b>79.08</b>	<b>54.81</b>	<b>21.71</b>	<b>28.61</b>	<b>15.06</b>	<b>27.50</b>	<b>36.44</b>	<b>18.94</b>
Rural	42.96	54.33	32.10	56.50	71.88	41.94	12.72	17.41	8.24	16.46	22.74	10.51
Urban	57.46	65.48	49.68	73.27	83.71	63.22	27.78	36.12	19.69	34.65	45.25	24.45
Bailyachhari*	46.29	57.01	36.36	60.17	74.56	47.03	15.19	20.56	10.22	19.02	26.19	12.47
Arbaripara	51.74	67.86	36.36	63.70	84.62	44.29	2.33	4.76	0.00	2.96	6.15	0.00
Chaihlaprue Karbaripara	44.72	57.81	30.51	59.14	80.43	38.30	13.82	18.75	8.47	18.28	26.09	10.64
Chhankhalapara	21.08	30.77	11.00	30.07	45.07	15.28	7.84	13.46	2.00	10.49	18.31	2.78
Dhaliapara	37.10	55.17	21.21	51.16	71.43	31.82	6.45	6.90	6.06	9.30	9.52	9.09
Gaibingsapara	47.92	53.85	40.91	63.89	73.68	52.94	14.58	23.08	4.55	19.44	31.58	5.88
Jarichandrapara	44.64	60.00	30.68	61.48	78.69	44.26	31.55	43.75	20.45	42.62	55.74	29.51
Jumia Punarbasan	36.36	52.31	24.72	46.73	64.58	32.20	2.60	6.15	0.00	3.74	8.33	0.00
Mairungpara	30.92	40.30	23.53	39.83	50.00	31.25	5.92	5.97	5.88	7.63	7.41	7.81
Narayanpara	61.48	70.69	53.13	81.52	91.11	72.34	17.21	24.14	10.94	22.83	31.11	14.89

Asterisk (\*) denotes Mauza

(In Percent)

Administrative Unit, Location and Community	Population having Mobile Phone for Own Use						Internet User					
	5 Years and above			15 Years and above			5 Years and above			15 Years and above		
	Total	Male	Female	Total	Male	Female	Total	Male	Female	Total	Male	Female
1	2	3	4	5	6	7	8	9	10	11	12	13
No.2 Bailyachhari Rubber Prakalpa Gram	47.19	52.94	42.64	62.79	71.62	56.12	23.81	27.45	20.93	23.84	29.73	19.39
No.3 Bailyachhari Rubber Prakalpa Gram	45.62	60.00	32.14	57.86	82.19	37.21	12.44	17.14	8.04	16.35	23.29	10.47
Prakritaranjanpara	67.74	63.04	72.34	79.22	84.38	75.56	23.66	21.74	25.53	27.27	28.13	26.67
1no.Bailyachhari Rubber Prakalpa Gram	52.40	58.09	46.67	67.63	76.47	59.05	18.82	23.53	14.07	23.67	30.39	17.14
Sadhupara	64.71	68.75	61.11	81.48	91.67	73.33	8.82	12.50	5.56	11.11	16.67	6.67
Schoolpara	62.64	77.27	47.67	75.89	88.00	62.12	25.86	39.77	11.63	31.91	46.67	15.15
Chhaduyapara*	51.09	62.12	40.97	66.03	81.82	51.95	19.69	29.29	10.88	23.97	36.70	12.61
Anu Miapara	63.49	70.10	56.52	75.64	86.84	65.00	29.63	37.11	21.74	32.69	43.42	22.50
Indramanipara	49.03	61.90	37.82	64.55	83.06	48.61	23.82	37.50	11.92	29.48	47.58	13.89
Kamindra Karbaripara	36.29	51.72	22.73	51.72	73.17	32.61	7.26	13.79	1.52	10.34	19.51	2.17
Rabindra Karbaripara	45.92	54.35	38.46	62.50	73.53	52.63	7.14	13.04	1.92	9.72	17.65	2.63
Thalipara	64.29	70.37	58.62	74.47	86.36	64.00	8.93	11.11	6.90	10.64	13.64	8.00
Guimara*	57.46	65.48	49.68	73.27	83.71	63.22	27.78	36.12	19.69	34.65	45.25	24.45
Baktapara	56.89	73.42	42.05	70.37	86.57	54.41	6.59	10.13	3.41	8.15	11.94	4.41
Barathalipara	40.19	48.00	33.33	53.75	61.54	46.34	14.02	22.00	7.02	18.75	28.21	9.76
Budangpara	52.92	65.52	40.41	68.76	85.45	52.44	21.31	32.41	10.27	27.64	42.27	13.33
Daktartila	59.10	65.70	52.99	74.74	85.24	65.43	30.78	38.71	23.43	37.06	48.02	27.34
Darjilingtila	68.13	74.26	62.14	84.42	95.08	74.75	45.83	59.92	32.10	52.21	69.40	36.63
Dewanpara	52.28	62.55	41.88	64.50	77.16	51.67	16.56	21.81	11.25	20.31	26.65	13.88
Dp Para	56.21	62.03	50.42	70.89	78.26	63.64	31.16	42.19	20.17	38.81	52.72	25.13
Guimara Bazarpara	68.27	71.65	64.66	85.80	91.96	79.54	50.70	57.86	43.04	60.58	71.11	49.87
Hajachhara	56.48	65.22	49.08	74.67	83.81	66.67	26.25	38.41	15.95	30.67	45.71	17.50
Headmanpara	59.69	65.65	53.54	74.11	82.00	65.98	19.77	31.30	7.87	23.35	37.00	9.28
Jamadarpara	51.72	63.64	40.98	65.92	81.93	52.08	29.74	43.64	17.21	38.55	57.83	21.88
Kabutarchhara	51.29	61.68	40.76	68.35	84.25	52.98	5.88	7.94	3.79	7.74	10.96	4.64
Kalapara	42.11	51.28	32.43	60.38	76.92	44.44	19.74	23.08	16.22	28.30	34.62	22.22
Kumuja Para	55.40	68.12	42.86	75.49	85.45	63.83	23.02	28.99	17.14	30.39	36.36	23.40
Kuntichandra Karbaripara	50.00	54.23	46.30	64.22	67.89	60.98	18.42	28.17	9.88	24.14	36.70	13.01
Kyamrongpara	85.26	92.00	77.78	93.22	100.00	83.33	0.00	0.00	0.00	0.00	0.00	0.00
Lunduikyapara	60.28	67.96	53.09	77.17	86.65	68.25	30.05	38.25	22.36	38.46	48.87	28.67
Masterpara	57.62	63.46	51.89	73.62	83.33	64.71	21.43	25.00	17.92	26.99	32.05	22.35
Memberpara	72.18	77.24	67.83	91.35	95.00	87.96	53.01	60.98	46.15	67.31	75.00	60.19
Mahinya Karbaripara	67.86	74.63	57.78	80.21	85.96	71.23	45.98	58.21	27.78	54.01	66.67	34.25
Muslimpara	40.08	50.43	30.33	54.29	70.30	40.00	18.57	26.52	11.07	25.14	36.97	14.59
Pashchim Jouthakhamar	52.91	67.07	40.00	71.09	87.30	55.38	10.47	15.85	5.56	14.06	20.63	7.69
Purba Jouthakhamar	49.59	60.38	41.18	74.07	82.05	66.67	8.26	13.21	4.41	12.35	17.95	7.14
Renuchhara	60.48	64.95	56.64	82.24	85.92	79.01	29.52	42.27	18.58	39.47	54.93	25.93
Tarachanpara	43.14	52.04	34.91	54.38	66.23	43.37	20.10	25.51	15.09	25.63	32.47	19.28
Taimatai*	38.97	50.94	27.20	51.81	67.91	35.99	9.54	12.81	6.32	12.97	17.37	8.65
Bangkumarpara	18.03	25.71	7.69	27.50	42.86	10.53	1.64	2.86	0.00	2.50	4.76	0.00
Chhatipara	15.22	26.92	0.00	21.21	38.89	0.00	0.00	0.00	0.00	0.00	0.00	0.00
Dewanpara	43.60	55.68	32.32	53.18	65.19	41.03	13.84	16.22	11.62	16.88	18.99	14.74
Dhanirampara	28.13	46.84	10.65	43.33	69.52	17.14	5.20	8.86	1.78	7.62	12.38	2.86
Guimara para	43.43	52.73	31.82	60.32	78.13	41.94	2.02	3.64	0.00	3.17	6.25	0.00
Joykumar Memberpara	51.72	64.52	37.04	61.22	74.07	45.45	31.03	35.48	25.93	34.69	37.04	31.82
Kalapara	22.39	36.36	8.82	32.61	57.14	12.00	0.00	0.00	0.00	0.00	0.00	0.00
Khagrapara	51.24	60.66	41.67	65.96	72.55	58.14	13.22	18.03	8.33	17.02	21.57	11.63
Kongja Aung Chowdhurypara	60.32	73.02	47.62	70.73	84.62	56.44	11.11	15.87	6.35	13.66	19.23	7.92
Kyamrongpara	17.59	26.85	8.33	26.39	40.85	12.33	0.46	0.93	0.00	0.69	1.41	0.00
Mahinna Karbaripara	37.97	52.81	24.49	46.85	64.29	30.14	5.88	7.87	4.08	7.69	10.00	5.48
Masterpara	51.39	58.97	42.42	66.07	79.31	51.85	12.50	12.82	12.12	16.07	17.24	14.81
Natun Purindrpara	13.58	25.71	4.35	23.40	42.86	7.69	1.23	0.00	2.17	2.13	0.00	3.85
Niaong Singpara	40.35	50.00	29.63	60.53	78.95	42.11	22.81	33.33	11.11	34.21	52.63	15.79
Noapara	36.36	52.63	20.51	50.00	76.92	26.67	10.39	10.53	10.26	14.29	15.38	13.33
Pancha Masterpara	54.17	72.73	38.46	68.42	88.89	50.00	33.33	54.55	15.38	42.11	66.67	20.00
Ramanipara	26.45	37.21	13.04	38.78	63.27	14.29	4.52	8.14	0.00	7.14	14.29	0.00
Reserve Chandrapara	64.56	71.05	58.54	79.69	84.38	75.00	20.25	26.32	14.63	25.00	31.25	18.75
Rupairam Headmanpara	72.86	75.76	70.27	89.47	92.59	86.67	28.57	27.27	29.73	35.09	33.33	36.67
Taimatai Rubber Project- 2	32.94	43.33	24.74	43.31	52.94	34.81	10.00	18.67	3.16	13.39	23.53	4.44
Taimatai Rubber Project- 3	31.66	38.14	25.49	42.76	54.55	32.91	4.02	7.22	0.98	5.52	10.61	1.27

Administrative Unit, Location and Community	Population having Mobile Phone for Own Use						Internet User					
	5 Years and above			15 Years and above			5 Years and above			15 Years and above		
	Total	Male	Female	Total	Male	Female	Total	Male	Female	Total	Male	Female
1	2	3	4	5	6	7	8	9	10	11	12	13
Taimatai Rubber Project-1	41.32	52.60	30.67	54.58	71.05	39.68	17.67	22.08	13.50	23.33	29.82	17.46
Taimataipara	51.56	67.63	32.48	66.29	90.53	37.50	4.30	5.76	2.56	6.29	8.42	3.75
<b>Hafchhari Union</b>	<b>52.24</b>	<b>63.54</b>	<b>40.55</b>	<b>67.68</b>	<b>82.42</b>	<b>52.47</b>	<b>20.98</b>	<b>29.91</b>	<b>11.75</b>	<b>26.96</b>	<b>38.67</b>	<b>14.89</b>
Rural	52.24	63.54	40.55	67.68	82.42	52.47	20.98	29.91	11.75	26.96	38.67	14.89
Urban	0.00	0.00	0.00	0.00	0.00	0.00	0.00	0.00	0.00	0.00	0.00	0.00
Bara Pilak*	56.90	67.90	44.69	71.47	84.84	56.51	29.66	41.01	17.08	36.35	50.50	20.51
Amtalipara	54.59	64.44	45.15	67.22	77.95	56.59	27.90	34.07	21.99	30.98	38.37	23.65
Baishnabpara	48.55	54.02	43.02	63.36	77.05	51.43	9.83	13.79	5.81	12.21	19.67	5.71
Bara Pilak Muslimpara	51.35	63.38	39.41	67.13	84.75	50.54	26.65	36.94	16.44	33.08	47.77	19.24
Chaindamunipara	37.71	50.59	25.56	46.15	61.43	31.51	4.00	4.71	3.33	4.90	5.71	4.11
Chhankholapara	51.52	66.67	33.33	62.96	85.71	38.46	3.03	5.56	0.00	3.70	7.14	0.00
Hajipara	66.97	77.72	52.14	82.75	92.55	67.82	47.65	64.59	24.29	58.88	76.81	31.55
Pajatilapara	75.51	84.72	57.58	87.05	94.72	70.81	56.34	68.91	31.82	64.74	76.83	39.13
Pashchim Bara Pilak	56.80	66.24	47.65	72.10	85.56	59.64	27.93	40.30	15.95	35.65	52.50	20.05
Patharchhara Chakmapara	59.43	61.62	56.58	76.30	78.95	72.88	10.29	17.17	1.32	12.59	21.05	1.69
Riaungmarangpara	60.34	68.82	51.16	74.13	82.89	64.18	20.11	25.81	13.95	25.17	31.58	17.91
Sainggulipara	48.89	60.28	36.43	60.66	73.45	45.92	10.74	14.89	6.20	13.74	18.58	8.16
Shikhangpara	45.50	53.61	36.96	58.50	71.23	45.95	6.88	9.28	4.35	8.84	12.33	5.41
Thubakpara	54.05	66.67	45.45	67.80	83.33	57.14	10.81	13.33	9.09	13.56	16.67	11.43
Baraitali*	48.66	59.14	38.14	65.60	79.40	51.58	10.57	14.62	6.50	14.36	19.95	8.68
Baraitalipara	50.44	63.41	38.29	64.39	80.47	49.26	4.72	6.71	2.86	6.06	8.59	3.68
Chhenggulipara	40.04	51.36	29.31	55.70	73.51	39.39	10.62	17.27	4.31	15.19	25.17	6.06
Dolchharipara	71.79	77.78	66.67	79.10	84.85	73.53	2.56	5.56	0.00	2.99	6.06	0.00
Kukichharapara	50.80	61.28	38.73	67.17	79.78	52.32	6.15	9.79	1.96	8.21	12.92	2.65
Maniram Tripurapara	35.24	55.56	20.00	58.06	75.00	40.00	0.00	0.00	0.00	0.00	0.00	0.00
Nishi Karbaripara	38.38	53.19	25.00	56.82	75.38	38.81	13.13	20.21	6.73	18.94	27.69	10.45
Noapara	51.75	59.15	44.44	78.05	87.50	69.05	0.70	1.41	0.00	1.22	2.50	0.00
Prabeshpara	62.75	62.71	62.79	91.30	94.74	87.10	10.78	15.25	4.65	15.94	23.68	6.45
Subalchandrapara	55.81	51.85	62.50	79.31	81.25	76.92	9.30	11.11	6.25	13.79	18.75	7.69
Taindongpara	61.97	65.33	58.21	71.79	81.36	62.07	63.38	66.67	59.70	73.50	83.05	63.79
Taruni Karbaripara	47.73	60.98	36.17	61.54	75.00	48.48	0.00	0.00	0.00	0.00	0.00	0.00
Hafchhari*	52.52	64.20	40.30	68.90	84.62	52.59	21.37	31.88	10.38	27.96	42.04	13.34
Chhota Hafchharipara	40.58	55.34	28.16	55.90	74.67	39.53	5.32	9.22	2.04	7.45	12.67	2.91
Chhota Kalapanipara	61.57	68.81	55.00	73.12	81.32	65.26	18.34	25.69	11.67	22.58	30.77	14.74
Chhota Pilakpara	47.83	58.33	36.36	61.11	73.68	47.06	13.04	12.50	13.64	16.67	15.79	17.65
Hafchharipara	51.43	64.53	37.89	68.78	88.37	49.45	21.08	33.67	8.07	27.65	45.98	9.56
Hatimurapara	51.82	64.99	38.90	68.32	86.56	50.63	23.85	35.40	12.52	31.17	47.03	15.79
Jaliapara	68.80	77.05	57.57	85.10	93.50	73.17	41.92	57.00	21.38	51.73	69.42	26.62
Kalapani Bangalipara	56.43	69.85	43.55	73.18	88.80	57.79	22.22	34.63	10.32	28.74	44.02	13.69
Kalapanipara	48.35	56.68	40.76	63.08	77.07	51.34	13.41	17.97	9.24	17.73	24.84	11.76
Madhyam Hafchharipara	47.66	58.92	34.39	64.52	88.33	42.19	21.93	35.14	6.37	29.44	52.50	7.81
Patharchhara Marmapara	54.15	56.44	51.85	67.31	72.80	62.22	17.85	17.79	17.90	22.31	23.20	21.48
Patharchhara Chakmapara	52.57	61.29	44.19	69.15	79.79	58.51	11.07	16.13	6.20	14.89	21.28	8.51
Remrapara	31.74	44.05	18.48	48.60	68.03	28.06	6.85	10.13	3.32	10.49	15.65	5.04
Riaung Marampara	49.54	66.02	34.78	65.03	83.75	46.99	16.97	21.36	13.04	22.09	26.25	18.07
Shatghar Tilapara	45.73	60.00	32.69	59.73	78.57	43.04	19.10	35.79	3.85	24.16	45.71	5.06
Wakchharipara	39.16	52.69	25.45	51.84	74.58	30.71	2.41	4.79	0.00	3.27	6.78	0.00
Natun Para	46.44	60.44	31.36	64.03	81.48	44.07	13.39	21.98	4.14	18.18	29.63	5.08
Lubre Maram*	53.77	62.26	45.97	67.54	77.76	58.07	19.88	25.77	14.47	24.98	32.13	18.35
Baidyapara	36.72	55.43	16.47	45.45	70.83	19.72	21.47	32.61	9.41	26.57	41.67	11.27
Bara Thalipara	44.90	51.61	38.83	58.11	68.12	49.37	16.84	19.35	14.56	21.62	24.64	18.99
Chairmanpara	56.54	64.81	47.22	72.57	81.89	61.82	15.03	20.37	9.03	18.99	25.20	11.82
Hajipara	52.37	62.64	42.70	70.72	84.25	58.09	16.99	28.74	5.95	22.43	37.80	8.09
Headmanpara	53.76	58.82	49.66	67.77	70.71	65.18	25.94	33.61	19.73	32.70	40.40	25.89
Kumaijyapara	58.33	66.67	50.00	77.78	100.00	60.00	8.33	16.67	0.00	11.11	25.00	0.00
Lubrepara	58.36	62.10	55.17	73.35	81.38	66.95	19.33	21.37	17.59	24.06	27.66	21.19
Madhya Bara Thalipara	43.33	53.33	33.33	56.52	72.73	41.67	20.00	20.00	20.00	26.09	27.27	25.00
Mag Baidyapara	33.50	48.96	19.23	42.04	60.26	24.05	14.50	23.96	5.77	17.83	29.49	6.33
Mangu Karbaripara	61.66	64.77	59.05	78.15	81.16	75.61	26.42	26.14	26.67	33.77	33.33	34.15
Naikkapara	68.42	75.00	58.97	78.48	86.67	67.65	37.89	50.00	20.51	44.30	60.00	23.53
Natunpara	62.53	71.09	55.47	73.59	80.33	67.63	23.55	28.91	19.14	28.21	33.33	23.67
Paingdongpara	50.00	80.77	19.23	59.09	95.45	22.73	0.00	0.00	0.00	0.00	0.00	0.00



(In Percent)

Administrative Unit, Location and Community	Population having Mobile Phone for Own Use						Internet User					
	5 Years and above			15 Years and above			5 Years and above			15 Years and above		
	Total	Male	Female	Total	Male	Female	Total	Male	Female	Total	Male	Female
1	2	3	4	5	6	7	8	9	10	11	12	13
Thoangri Karbaripara	48.60	56.00	42.11	64.00	69.23	58.33	11.21	14.00	8.77	16.00	17.95	13.89
Nakrai*	43.28	54.17	32.36	59.24	75.06	43.37	13.25	20.29	6.18	18.47	28.24	8.67
Batyapara	38.10	51.52	23.33	48.98	62.96	31.82	19.05	24.24	13.33	24.49	29.63	18.18
Nakraipara	40.75	51.93	30.24	60.68	79.08	44.12	9.56	15.45	4.03	14.24	23.53	5.88
Prabeh Chandrapara	71.11	75.00	66.67	79.49	85.71	72.22	24.44	29.17	19.05	28.21	33.33	22.22
Sindukchhari Mukhpara	39.53	52.28	26.32	51.72	67.79	34.75	15.50	24.37	6.32	20.34	31.54	8.51
Subalchandrapara	57.14	61.54	52.46	76.19	88.37	63.41	13.49	20.00	6.56	20.24	30.23	9.76
Taikarma*	44.87	59.13	30.71	59.30	79.71	39.92	11.38	16.17	6.62	15.13	21.84	8.75
Baraitalipara	40.21	51.63	29.65	51.54	68.66	37.11	10.44	11.96	9.05	13.65	16.42	11.32
Chhankholapara	43.05	56.13	31.20	56.33	75.32	39.08	8.74	11.79	5.98	11.75	15.82	8.05
Chhota Pilakpara	41.94	50.72	30.91	63.75	77.27	47.22	0.00	0.00	0.00	0.00	0.00	0.00
Ferkumarpara	38.71	62.20	14.05	50.27	81.05	18.48	8.47	12.60	4.13	11.23	16.84	5.43
Kachubantipara	67.65	73.68	60.00	82.14	93.33	69.23	14.71	15.79	13.33	17.86	20.00	15.38
Rajendra Memberpara	34.81	50.29	20.32	49.39	73.04	28.79	0.28	0.57	0.00	0.40	0.87	0.00
Saludangpara	59.68	68.75	50.00	79.55	90.91	68.18	3.23	3.13	3.33	4.55	4.55	4.55
Sonaram Karbaripara	33.82	62.90	9.46	44.00	90.70	8.77	5.15	8.06	2.70	7.00	11.63	3.51
Taikarma Bangalipara	60.86	72.12	49.76	79.05	92.90	65.63	26.73	41.35	12.32	34.60	53.55	16.25
Taikarmapara	47.54	60.08	33.33	61.62	79.46	42.44	16.70	22.98	9.59	21.29	29.73	12.21
<b>Sindukchhari Union</b>	<b>52.36</b>	<b>65.37</b>	<b>39.17</b>	<b>67.13</b>	<b>83.78</b>	<b>50.23</b>	<b>15.02</b>	<b>21.63</b>	<b>8.31</b>	<b>19.35</b>	<b>27.90</b>	<b>10.68</b>
Rural	52.36	65.37	39.17	67.13	83.78	50.23	15.02	21.63	8.31	19.35	27.90	10.68
Urban	0.00	0.00	0.00	0.00	0.00	0.00	0.00	0.00	0.00	0.00	0.00	0.00
Debalchhari*	52.60	61.80	43.49	68.73	81.02	56.61	13.61	17.42	9.83	17.85	23.05	12.73
Baganbari	43.68	54.74	32.63	63.78	75.76	50.82	5.79	7.37	4.21	7.87	9.09	6.56
Banshpara	67.60	74.73	60.23	79.59	92.86	67.53	23.46	31.87	14.77	28.57	41.43	16.88
Baraichhari Chakmapara	47.56	47.50	47.62	61.90	62.30	61.54	0.00	0.00	0.00	0.00	0.00	0.00
Baruichharipara	60.98	67.86	55.22	77.17	81.82	72.92	1.63	3.57	0.00	2.17	4.55	0.00
Chairmanpara	46.88	60.75	29.41	62.68	82.28	38.10	17.19	27.10	4.71	22.54	36.71	4.76
Chakmapara	60.18	66.04	55.00	72.34	79.55	66.00	25.66	26.42	25.00	30.85	31.82	30.00
Chhota Pilakpara	54.05	64.38	44.00	64.71	75.41	53.45	0.68	1.37	0.00	0.84	1.64	0.00
Debalchhari	57.84	63.72	50.55	74.21	83.72	63.01	16.18	18.58	13.19	20.75	24.42	16.44
Debalchhari Bazarpara	55.56	76.47	42.86	65.79	86.67	52.17	21.11	35.29	12.50	25.00	40.00	15.22
Dhurungpara	52.87	65.12	40.91	64.79	81.16	49.32	8.62	8.14	9.09	10.56	10.14	10.96
Gariachhari Camppara	50.00	70.45	25.00	61.90	93.75	29.03	0.00	0.00	0.00	0.00	0.00	0.00
Lichubagan	48.89	54.55	41.98	64.93	73.97	54.10	20.56	23.23	17.28	26.87	31.51	21.31
Mahajanpara	48.89	52.08	45.24	62.86	67.57	57.58	16.67	18.75	14.29	21.43	24.32	18.18
Manachharipara	46.89	55.56	39.58	71.55	86.54	59.38	1.69	3.70	0.00	2.59	5.77	0.00
Nakabaipara	59.68	67.42	52.58	86.89	98.31	76.19	0.54	1.12	0.00	0.82	1.69	0.00
Pashchim Baraichari	35.44	54.05	19.05	50.00	74.07	27.59	5.06	8.11	2.38	7.14	11.11	3.45
Purba Dhurungpara	63.81	77.55	51.79	76.14	88.37	64.44	52.38	69.39	37.50	61.36	79.07	44.44
Singhapara	43.31	52.70	34.94	61.82	75.00	50.00	36.94	44.59	30.12	52.73	63.46	43.10
Goichhari*	54.46	62.68	45.97	71.67	85.28	58.51	8.06	11.96	4.03	10.50	15.98	5.21
Akbari Panchharipara	66.67	79.31	54.84	73.58	88.00	60.71	0.00	0.00	0.00	0.00	0.00	0.00
Akbaripara	50.47	58.62	40.82	72.97	89.47	55.56	7.48	13.79	0.00	10.81	21.05	0.00
Chonggra Chharipara	46.63	59.26	34.15	60.32	78.69	43.08	3.68	7.41	0.00	4.76	9.84	0.00
Gariachharipara	56.48	69.00	43.01	72.97	91.89	54.05	10.88	15.00	6.45	14.19	20.27	8.11
Goichhari	48.11	57.94	38.10	62.73	77.50	48.15	12.26	15.89	8.57	16.15	21.25	11.11
Goichhari Bazarpara	58.87	56.52	61.82	77.66	81.25	73.91	10.48	11.59	9.09	13.83	16.67	10.87
Kalachharipara	50.77	62.50	32.00	63.46	80.65	38.10	20.00	27.50	8.00	25.00	35.48	9.52
Lambachharapara	52.08	66.04	34.88	62.50	85.37	38.46	12.50	16.98	6.98	15.00	21.95	7.69
Mechyupara	61.90	60.31	63.38	87.63	90.59	85.15	4.40	6.11	2.82	6.45	9.41	3.96
Puratan Gariachharipara	59.32	72.41	46.67	78.57	90.48	66.67	15.25	27.59	3.33	16.67	28.57	4.76
Purba Gariachhari	50.83	67.31	38.24	68.97	89.47	53.06	0.00	0.00	0.00	0.00	0.00	0.00
Sagalachharipara	53.66	60.00	47.62	73.33	80.00	66.67	4.88	10.00	0.00	3.33	6.67	0.00
Sindukchhari*	52.19	69.44	34.52	65.43	85.59	44.09	19.58	29.55	9.38	24.82	36.89	12.04
Camppara	89.74	95.98	54.29	95.45	98.45	73.08	79.06	88.94	22.86	84.09	91.24	30.77
Chhota Murapara	47.80	63.22	33.68	61.65	79.69	44.93	8.79	8.05	9.47	11.28	10.94	11.59
Jagannathpara	55.66	69.91	40.74	67.80	81.91	51.81	11.76	17.70	5.56	14.69	21.28	7.23
Manajoy Karbaripara	45.26	59.56	31.98	58.90	79.56	40.65	10.53	15.85	5.58	13.70	21.17	7.10
Murapara	45.20	61.63	29.67	54.68	75.38	36.49	15.25	16.28	14.29	19.42	21.54	17.57
Nakraipara	60.14	72.46	47.83	75.23	96.08	56.90	32.61	43.48	21.74	41.28	58.82	25.86
Natun Murapara	45.74	63.48	26.85	55.93	82.56	30.77	13.00	17.39	8.33	16.38	23.26	9.89
Natunpara	45.40	68.15	24.26	59.17	86.67	31.67	6.44	12.10	1.18	8.33	15.00	1.67

(In Percent)

Administrative Unit, Location and Community	Population having Mobile Phone for Own Use						Internet User					
	5 Years and above			15 Years and above			5 Years and above			15 Years and above		
	Total	Male	Female	Total	Male	Female	Total	Male	Female	Total	Male	Female
1	2	3	4	5	6	7	8	9	10	11	12	13
Pankhimura	42.63	66.30	20.41	56.43	85.71	27.14	1.58	2.17	1.02	2.14	2.86	1.43
Ramgopalpara	49.62	65.57	35.71	63.11	81.63	46.30	13.74	21.31	7.14	17.48	26.53	9.26
Rathi Mahajanpara	45.10	62.50	29.63	54.76	78.95	34.78	11.76	20.83	3.70	14.29	26.32	4.35
Roazapara	42.50	61.54	27.94	57.30	76.19	40.43	9.17	19.23	1.47	12.36	23.81	2.13
Sindukchhari Bazarpara	54.89	65.07	44.76	68.86	82.93	55.29	33.41	43.06	23.81	41.92	54.88	29.41
Sindukchhari Guchchhagram	58.30	73.33	46.36	74.53	89.80	61.40	25.46	43.33	11.26	32.55	53.06	14.91
Sindukchhari Mukhpara	37.14	62.00	14.55	51.35	81.08	21.62	3.81	8.00	0.00	5.41	10.81	0.00
Sukanta Mahajanpara	56.36	72.97	42.86	66.91	85.71	51.32	20.61	28.38	14.29	24.46	33.33	17.11
Thandachhari	49.19	69.66	30.21	61.49	88.57	37.18	8.11	14.61	2.08	10.14	18.57	2.56
Tindukchhari*	43.49	62.64	24.02	54.39	78.87	30.07	9.97	15.38	4.47	11.93	18.31	5.59
Badalghat	47.13	66.67	27.85	58.73	86.67	33.33	12.74	19.23	6.33	15.87	25.00	7.58
Tindukchhari	43.94	55.88	31.25	52.73	65.52	38.46	12.12	17.65	6.25	12.73	17.24	7.69
Tindukchhari Mukhpara	39.13	61.43	16.18	50.00	77.36	21.57	5.80	10.00	1.47	6.73	11.32	1.96
<b>Khagrachhari Sadar Upazila</b>	<b>61.26</b>	<b>68.93</b>	<b>53.33</b>	<b>75.87</b>	<b>85.60</b>	<b>65.91</b>	<b>33.86</b>	<b>41.68</b>	<b>25.79</b>	<b>40.33</b>	<b>50.17</b>	<b>30.24</b>
Rural	56.15	65.52	46.76	70.12	82.17	58.20	21.77	28.74	14.79	26.75	35.61	17.99
Urban	65.74	71.83	59.28	80.83	88.45	72.78	44.48	52.72	35.74	52.02	62.29	41.16
<b>Khagrachhari Paurashava</b>	<b>68.04</b>	<b>73.25</b>	<b>62.44</b>	<b>83.49</b>	<b>89.81</b>	<b>76.69</b>	<b>49.80</b>	<b>58.44</b>	<b>40.52</b>	<b>58.04</b>	<b>68.66</b>	<b>46.61</b>
<b>Ward No. 01</b>	<b>74.79</b>	<b>79.61</b>	<b>69.78</b>	<b>88.48</b>	<b>93.22</b>	<b>83.45</b>	<b>60.94</b>	<b>70.15</b>	<b>51.39</b>	<b>65.83</b>	<b>75.99</b>	<b>55.02</b>
Bangalkati (Part)*	74.79	79.61	69.78	88.48	93.22	83.45	60.94	70.15	51.39	65.83	75.99	55.02
Ananta Masterpara	78.35	80.00	76.92	89.38	94.08	85.56	64.69	68.33	61.54	66.37	70.39	63.10
Bgb Camp Area Sector H/Q	89.32	93.10	68.48	96.57	97.93	87.50	88.81	94.48	57.61	96.03	99.38	73.61
Dakkhin Khabang Paria	75.86	76.94	74.89	90.81	92.74	89.07	65.33	70.84	60.30	68.04	73.99	62.66
Latu Miapara	69.92	82.76	60.00	83.78	92.31	76.27	26.32	36.21	18.67	27.03	36.54	18.64
Pashchim Narankhaiya	76.14	77.45	74.93	91.64	91.79	91.50	72.86	78.04	68.04	74.39	80.00	69.05
Singinala	61.02	71.13	50.58	74.00	86.31	61.34	33.43	45.28	21.21	40.24	54.76	25.30
Swanirvar Bazar	81.25	87.50	75.00	92.86	87.50	100.00	62.50	62.50	62.50	57.14	62.50	50.00
Upalipara	73.73	79.06	69.20	89.02	95.48	83.52	70.84	78.53	64.29	80.12	87.74	73.63
Uttar Khabang Paria	76.83	79.29	74.84	91.42	94.99	88.56	58.97	67.85	51.81	63.53	74.03	55.13
<b>Ward No. 02</b>	<b>66.98</b>	<b>74.96</b>	<b>56.71</b>	<b>81.30</b>	<b>89.81</b>	<b>69.93</b>	<b>51.63</b>	<b>63.31</b>	<b>36.60</b>	<b>58.59</b>	<b>72.01</b>	<b>40.67</b>
Bangalkati (Part)*	66.98	74.96	56.71	81.30	89.81	69.93	51.63	63.31	36.60	58.59	72.01	40.67
College Gate Elaka	69.77	70.54	68.79	90.10	93.94	85.51	38.79	46.43	28.90	50.50	62.42	36.23
Collegepara	74.89	73.27	76.27	86.56	87.80	85.58	68.95	73.27	65.25	69.89	74.39	66.35
Forest Aera	75.76	82.61	60.00	96.15	100.00	85.71	48.48	56.52	30.00	61.54	68.42	42.86
Greater Comillatila	51.19	63.02	40.00	64.42	79.12	50.52	34.05	45.66	23.08	38.32	52.75	24.68
Khejur Bagan	78.24	80.56	75.29	92.02	92.47	91.43	64.77	76.85	49.41	69.33	81.72	52.86
Mahammadpur	72.41	78.67	66.74	85.02	91.16	79.16	45.58	56.42	35.76	51.82	64.64	39.58
Purba Narankhaiya	79.25	81.48	76.92	94.17	97.35	90.91	72.45	80.00	64.62	70.85	78.76	62.73
Sabujbag	60.62	67.00	53.45	76.53	85.94	66.24	41.73	49.14	33.41	48.44	58.98	36.89
Kadertila	66.24	62.39	69.53	85.64	90.54	82.24	53.59	61.47	46.88	56.91	66.22	50.47
Talukdarpara	77.17	82.81	71.02	93.31	96.32	89.71	58.97	69.79	47.16	68.56	79.14	55.88
Cantonment Area	84.28	89.26	62.55	94.21	96.65	81.37	84.91	90.38	61.05	92.57	96.00	74.51
<b>Ward No. 03</b>	<b>65.60</b>	<b>69.78</b>	<b>60.46</b>	<b>83.50</b>	<b>89.63</b>	<b>76.11</b>	<b>45.60</b>	<b>52.74</b>	<b>36.82</b>	<b>55.50</b>	<b>65.20</b>	<b>43.82</b>
Bangalkati (Part)*	65.60	69.78	60.46	83.50	89.63	76.11	45.60	52.74	36.82	55.50	65.20	43.82
Arambag	72.35	75.65	68.17	89.29	92.09	85.62	54.77	62.11	45.50	64.24	72.05	53.98
Bus Terminal Elaka	84.09	87.80	33.33	86.05	90.00	33.33	56.82	58.54	33.33	58.14	60.00	33.33
Muslimpara	55.82	57.42	53.34	78.31	85.12	69.19	35.65	40.85	27.64	48.01	58.67	33.72
Pashchim Mahajanpara	73.66	76.06	71.14	89.10	90.70	87.37	59.60	67.57	51.22	71.43	80.00	62.12
Shabda Miapara	64.83	72.00	56.70	83.06	91.99	72.90	37.98	45.76	29.17	46.12	55.65	35.28
Shantinagar	67.59	74.48	60.33	82.39	89.96	74.26	48.84	58.42	38.73	56.61	67.74	44.69
<b>Ward No. 04</b>	<b>69.95</b>	<b>74.19</b>	<b>65.56</b>	<b>85.92</b>	<b>91.51</b>	<b>80.19</b>	<b>53.58</b>	<b>61.28</b>	<b>45.61</b>	<b>62.07</b>	<b>71.89</b>	<b>51.99</b>
Bangalkati (Part)*	76.50	77.58	75.40	91.34	95.22	87.57	58.83	64.63	52.89	66.45	75.22	57.95
Mahajanpara	77.85	78.34	77.34	91.78	95.01	88.60	61.56	66.86	56.04	68.52	76.65	60.53
Narikelbagan	70.37	73.97	66.89	89.18	96.33	82.79	46.46	54.11	39.07	56.28	67.89	45.90
Golabari (Part)*	65.34	71.82	58.59	81.94	88.91	74.47	49.89	58.95	40.45	58.84	69.56	47.37
Bhangabridge	57.89	63.16	52.63	70.97	92.31	55.56	57.89	68.42	47.37	58.06	69.23	50.00
Development Board Residential Elaka	81.68	86.67	77.46	94.64	96.23	93.22	71.76	73.33	70.42	75.00	77.36	72.88
Kalabagan	58.31	66.01	50.61	73.97	82.63	65.08	44.05	52.90	35.21	52.54	63.32	41.47
Masterpara	72.33	77.22	67.33	91.38	96.49	86.03	52.95	63.06	42.61	63.55	75.44	51.10
Old Police Line	84.48	86.96	75.00	98.00	97.56	100.00	75.86	82.61	50.00	88.00	92.68	66.67
Roads & Highways Residential Elaka	79.35	80.00	78.38	94.81	95.65	93.55	58.70	65.45	48.65	66.23	73.91	54.84

Asterisk (\*) denotes Mauza



(In Percent)

Administrative Unit, Location and Community	Population having Mobile Phone for Own Use						Internet User					
	5 Years and above			15 Years and above			5 Years and above			15 Years and above		
	Total	Male	Female	Total	Male	Female	Total	Male	Female	Total	Male	Female
1	2	3	4	5	6	7	8	9	10	11	12	13
<b>Ward No. 05</b>	<b>69.02</b>	<b>70.66</b>	<b>67.08</b>	<b>84.52</b>	<b>85.44</b>	<b>83.41</b>	<b>57.05</b>	<b>62.93</b>	<b>50.07</b>	<b>65.10</b>	<b>72.33</b>	<b>56.33</b>
Golabari (Part)*	68.79	69.54	67.87	84.04	84.11	83.94	57.04	62.08	50.80	65.38	71.78	57.30
Collectorate Area	38.53	33.69	69.49	44.30	38.30	85.42	38.53	34.48	64.41	42.18	37.39	75.00
Galachipa	63.64	75.00	53.77	82.78	94.44	72.15	49.49	61.96	38.68	55.63	69.44	43.04
Govt. High School Elaka	78.02	83.72	72.92	95.89	94.59	97.22	65.93	81.40	52.08	69.86	86.49	52.78
Islampur	70.33	71.51	69.09	90.47	95.36	85.71	55.21	60.61	49.49	64.17	74.74	53.88
Khagrapur	70.73	80.84	61.60	90.78	97.16	84.21	62.75	73.36	53.16	74.93	85.23	64.33
Nensy Bazar	68.82	69.39	68.18	84.51	88.89	80.00	54.84	57.14	52.27	60.56	66.67	54.29
No.1 Kadamtoli	72.75	77.18	68.00	86.86	93.91	79.58	49.36	60.17	37.78	59.02	73.60	43.98
Office Tila	77.17	76.92	77.50	94.59	90.70	100.00	69.57	75.00	62.50	75.68	83.72	64.52
Police Line Elaka	75.51	79.81	70.65	87.00	90.07	83.33	68.54	75.96	60.14	75.60	81.99	67.98
Ps And T&T Area	79.02	82.35	74.81	91.57	95.17	87.07	68.20	77.65	56.30	77.39	88.28	63.79
Public Health Area	64.06	66.67	60.71	85.42	96.00	73.91	37.50	44.44	28.57	50.00	64.00	34.78
Purba Kalabagan	74.07	82.83	64.44	90.13	96.43	82.35	63.49	76.77	48.89	74.34	88.10	57.35
Resthouse Aera	80.00	75.00	86.36	97.56	100.00	95.00	68.00	67.86	68.18	82.93	90.48	75.00
Perachhara (Part)*	70.22	77.33	63.45	87.11	93.42	80.91	57.09	68.00	46.70	63.62	75.66	51.78
Ramanimohanpara	70.22	77.33	63.45	87.11	93.42	80.91	57.09	68.00	46.70	63.62	75.66	51.78
<b>Ward No. 06</b>	<b>59.96</b>	<b>70.02</b>	<b>49.95</b>	<b>75.90</b>	<b>88.61</b>	<b>63.29</b>	<b>28.41</b>	<b>40.02</b>	<b>16.84</b>	<b>35.09</b>	<b>49.97</b>	<b>20.32</b>
Golabari (Part)*	59.96	70.02	49.95	75.90	88.61	63.29	28.41	40.02	16.84	35.09	49.97	20.32
Adc Hill Area	59.97	70.71	49.40	75.17	88.99	61.82	27.52	37.60	17.58	34.02	47.38	21.11
Garugari Gap Elaka	62.52	72.39	52.23	77.12	90.27	63.70	28.73	43.16	13.69	35.08	53.69	16.10
Harinathpara Elaka	58.09	70.53	46.20	74.50	88.94	60.46	23.87	36.09	12.18	30.64	45.74	15.94
Mohammadpur Area	55.73	66.30	44.66	74.03	89.16	58.48	26.93	39.34	13.93	35.46	52.71	17.72
Rasulpur Elaka	60.22	67.06	52.38	75.81	84.85	65.52	27.58	40.65	12.59	34.27	50.76	15.52
Shalban Adarshapara	57.13	63.54	50.85	74.89	84.91	65.46	24.95	31.88	18.16	30.70	40.24	21.73
Shsiban Athara Paribar	65.10	76.22	54.74	79.05	90.58	67.83	36.70	49.86	24.43	42.40	57.36	27.83
<b>Ward No. 07</b>	<b>71.80</b>	<b>73.99</b>	<b>69.81</b>	<b>88.08</b>	<b>92.11</b>	<b>84.53</b>	<b>59.77</b>	<b>66.03</b>	<b>54.08</b>	<b>70.86</b>	<b>79.47</b>	<b>63.26</b>
Golabari (Part)*	71.80	73.99	69.81	88.08	92.11	84.53	59.77	66.03	54.08	70.86	79.47	63.26
Anandanagar	75.04	77.74	72.24	90.48	95.05	85.85	61.21	70.21	51.84	68.81	80.63	56.87
Haspatal Elaka	72.11	80.61	63.04	87.10	96.34	76.71	73.68	78.57	68.48	81.94	87.80	75.34
Madhupur	70.62	71.88	69.58	86.76	89.64	84.44	61.21	65.91	57.31	75.12	82.14	69.45
Maitripur	75.00	75.09	74.93	90.02	92.07	88.38	61.45	64.77	58.70	73.78	79.30	69.37
Manpura Residential Elaka	71.50	71.29	71.74	90.20	88.89	91.67	52.33	57.43	46.74	66.01	71.60	59.72
Milanpur	68.58	74.13	64.27	84.68	93.49	78.04	63.73	72.90	56.62	77.74	90.63	68.04
Mollapara	74.62	75.72	73.38	91.39	94.93	87.60	57.49	63.58	50.65	70.41	79.71	60.47
Natunpara	71.88	72.49	71.38	91.23	92.61	90.13	57.81	61.14	55.12	73.93	78.98	69.96
Pankhaiyapara	72.88	73.56	72.28	87.44	89.26	85.85	57.86	62.37	53.83	65.67	71.55	60.58
Shishusadan Elaka	6.80	6.12	7.41	21.88	33.33	17.39	6.80	6.12	7.41	21.88	33.33	17.39
Tekpara	77.27	76.19	78.26	89.47	88.89	90.00	50.00	61.90	39.13	57.89	72.22	45.00
Wapda Elaka	76.60	85.19	65.00	92.31	95.83	86.67	78.72	92.59	60.00	87.18	95.83	73.33
<b>Ward No. 08</b>	<b>71.12</b>	<b>76.18</b>	<b>64.44</b>	<b>86.36</b>	<b>92.83</b>	<b>77.90</b>	<b>58.51</b>	<b>67.45</b>	<b>46.72</b>	<b>69.64</b>	<b>81.22</b>	<b>54.53</b>
Golabari (Part)*	71.12	76.18	64.44	86.36	92.83	77.90	58.51	67.45	46.72	69.64	81.22	54.53
Basundhara Elaka	72.66	74.82	70.31	88.79	92.73	84.62	62.55	69.06	55.47	76.17	85.45	66.35
Chaihlaupara	71.65	75.79	67.68	84.28	90.91	78.05	64.95	71.58	58.59	76.10	85.71	67.07
Dakkhin Adalat Road	86.59	91.67	79.41	92.00	97.73	83.87	81.71	91.67	67.65	85.33	97.73	67.74
Eidgapara	70.15	83.72	45.83	79.31	89.74	57.89	64.18	76.74	41.67	72.41	82.05	52.63
Masjid Road Elaka	79.41	91.30	54.55	87.10	95.45	66.67	76.47	86.96	54.55	83.87	90.91	66.67
Narayanmandir Elaka	80.36	86.49	68.42	95.56	100.00	86.67	53.57	56.76	47.37	66.67	70.00	60.00
Nayanpur Elaka	68.97	74.23	62.28	84.33	89.42	77.68	57.68	68.35	44.13	66.73	79.18	50.45
Pankhaiyapara Road	69.83	75.00	63.46	87.21	97.78	75.61	64.66	70.31	57.69	79.07	91.11	65.85
Pashchim Shahid Kader Road	76.12	81.08	70.00	96.23	100.00	91.30	56.72	70.27	40.00	71.70	86.67	52.17
Purba Shahid Kader Road	80.25	87.50	64.00	87.50	95.92	69.57	75.31	87.50	48.00	81.94	95.92	52.17
Shabji Market Elaka	66.33	64.80	68.92	86.18	90.91	79.69	41.21	44.80	35.14	53.29	62.50	40.63
Shutki Sarak Elaka	85.19	86.36	80.00	100.00	100.00	100.00	55.56	59.09	40.00	65.22	68.42	50.00
Uttar Mehedi Road	63.10	72.00	52.87	82.39	96.00	67.16	43.32	58.00	26.44	57.04	77.33	34.33
<b>Ward No. 09</b>	<b>67.74</b>	<b>72.32</b>	<b>63.41</b>	<b>81.67</b>	<b>87.17</b>	<b>76.48</b>	<b>45.00</b>	<b>52.13</b>	<b>38.25</b>	<b>52.74</b>	<b>61.07</b>	<b>44.90</b>
Golabari (Part)*	67.74	72.32	63.41	81.67	87.17	76.48	45.00	52.13	38.25	52.74	61.07	44.90
Ansunagar	50.45	68.90	39.49	59.84	91.87	43.95	36.59	53.66	26.45	37.74	62.60	25.40
Aparna Chowdhurypara	73.93	78.35	70.00	88.86	91.28	86.60	62.73	71.86	54.62	67.33	74.36	60.77
Aparna Masterpara	75.53	69.77	80.39	92.21	96.77	89.13	46.81	53.49	41.18	55.84	70.97	45.65
Apbn Muslimpara	57.33	57.76	56.67	69.03	65.91	74.55	40.58	45.26	33.33	48.55	51.01	44.20
Battali Elaka	62.81	68.52	58.21	77.55	82.22	73.58	26.45	37.04	17.91	32.65	44.44	22.64

Administrative Unit, Location and Community	Population having Mobile Phone for Own Use						Internet User					
	5 Years and above			15 Years and above			5 Years and above			15 Years and above		
	Total	Male	Female	Total	Male	Female	Total	Male	Female	Total	Male	Female
1	2	3	4	5	6	7	8	9	10	11	12	13
Dakkhin Mehedibag	58.60	70.64	46.23	77.02	92.59	61.25	30.70	43.12	17.92	39.75	55.56	23.75
Futbil Elaka	67.31	68.09	66.67	85.37	88.89	82.61	25.96	34.04	19.30	31.71	44.44	21.74
Kaladeba	65.50	74.92	56.15	76.61	86.49	66.54	24.17	30.10	18.27	28.27	34.75	21.65
Kalyanpur	72.43	75.00	69.96	88.20	92.76	83.98	50.37	56.20	44.78	61.24	69.39	53.68
Battali Chakma Para	64.38	67.69	62.11	78.03	81.48	75.64	36.25	43.08	31.58	43.18	51.85	37.18
Krishnanagor	65.12	73.88	55.65	83.50	94.23	71.88	37.98	49.25	25.81	48.50	62.50	33.33
Rajyamanipara	75.35	74.16	76.22	86.65	87.86	85.83	56.57	55.98	56.99	65.34	67.05	64.17
Rukhai Chowdhurypara	73.51	78.06	68.67	88.28	92.86	83.33	53.31	61.13	45.00	63.67	72.93	53.66
Rupnagar Elaka	68.44	74.55	62.83	86.33	93.67	79.58	51.29	62.37	41.12	62.69	76.02	50.42
Swapnamohan Karbaripara	64.44	71.11	57.78	77.85	82.05	73.24	24.44	32.22	16.67	28.86	35.90	21.13
Tentultala	71.36	75.37	67.71	85.63	88.95	82.51	38.97	47.29	31.39	46.76	55.81	38.25
Upper Perachhara	72.66	76.27	69.57	84.35	90.65	79.12	56.09	61.02	51.88	62.06	67.89	57.24
<b>Bhaibonchhara Union</b>	<b>52.13</b>	<b>63.48</b>	<b>40.97</b>	<b>65.39</b>	<b>80.24</b>	<b>51.02</b>	<b>18.45</b>	<b>23.80</b>	<b>13.18</b>	<b>22.50</b>	<b>29.33</b>	<b>15.89</b>
Rural	47.30	60.81	34.35	60.39	77.65	43.81	15.15	20.12	10.38	19.18	25.41	13.19
Urban	55.50	65.30	45.69	68.77	81.98	55.92	20.75	26.31	15.18	24.74	31.96	17.72
Bhaibonchhara*	55.50	65.30	45.69	68.77	81.98	55.92	20.75	26.31	15.18	24.74	31.96	17.72
Akkhaymanipara	66.10	71.88	59.26	70.91	79.31	61.54	45.76	59.38	29.63	49.09	65.52	30.77
Almanipara	34.14	50.00	16.81	43.62	65.63	20.65	7.23	12.31	1.68	9.04	15.63	2.17
Baishnabpara	52.17	54.55	50.00	75.00	81.82	69.23	20.29	30.30	11.11	29.17	45.45	15.38
Bara Rai Taisapara	33.97	47.44	20.51	47.66	70.59	26.79	8.33	7.69	8.97	10.28	11.76	8.93
Bhaibonchhara Bazar Area	59.34	65.71	50.65	71.52	81.18	59.09	36.81	47.62	22.08	44.37	58.82	25.76
Bilpara	55.00	57.14	53.13	61.32	65.31	57.89	17.50	14.29	20.31	18.87	16.33	21.05
Chhota Nala	58.28	73.33	45.16	66.40	83.05	51.16	26.90	35.56	19.35	30.77	39.83	22.48
Chhota Rai Taisapara	59.15	73.53	45.95	69.64	88.89	51.72	23.94	35.29	13.51	28.57	40.74	17.24
Chittaranjanpara	66.25	72.22	61.36	78.79	89.66	70.27	36.25	41.67	31.82	37.88	48.28	29.73
Adarsha Muslimpara	58.19	66.67	51.52	79.84	92.86	69.86	32.20	48.72	19.19	36.43	57.14	20.55
Dakkhin Pakujyachharipara	69.23	72.46	66.22	78.69	84.48	73.44	23.08	26.09	20.27	25.41	31.03	20.31
Dewanpara	65.94	72.69	59.35	75.74	84.05	67.77	23.32	29.15	17.63	26.37	33.19	19.83
Dhanendra Karbaripara	26.80	49.32	6.25	37.25	68.63	5.88	3.92	6.85	1.25	4.90	9.80	0.00
Dhrungcharjapara	65.06	81.82	46.15	72.60	94.59	50.00	28.92	38.64	17.95	31.51	43.24	19.44
Foresttila	49.43	53.76	44.58	64.93	71.43	57.81	27.84	32.26	22.89	36.57	42.86	29.69
Garjan Tilapara	55.09	58.14	51.85	64.79	74.63	56.00	20.36	23.26	17.28	23.94	29.85	18.67
Harikunjapara	38.96	58.39	20.00	51.24	77.31	26.02	5.83	8.70	3.03	7.44	10.92	4.07
Headmanpara	69.85	68.12	71.64	79.83	79.66	80.00	29.41	37.68	20.90	29.41	38.98	20.00
Hindupara	61.82	71.43	51.85	80.95	95.24	66.67	34.55	42.86	25.93	45.24	57.14	33.33
Kukichhara	65.20	70.47	59.86	80.25	88.03	72.73	23.31	29.53	17.01	28.15	35.90	20.66
Lambapara	56.36	64.00	50.00	71.76	78.05	65.91	22.73	24.00	21.67	29.41	29.27	29.55
Madanmohanpara	64.29	78.95	52.17	70.27	82.35	60.00	40.48	52.63	30.43	37.84	47.06	30.00
Mrachanaipara	60.97	65.65	56.14	72.77	79.50	66.12	17.27	20.41	14.04	20.79	25.10	16.53
Munigrampara	67.48	73.85	61.47	79.95	85.95	74.07	26.50	33.03	20.35	31.55	38.38	24.87
Nabakumarpara	38.02	52.17	19.23	56.25	83.33	26.32	4.96	7.25	1.92	6.25	9.52	2.63
Nakshatali	57.46	57.53	57.38	68.57	71.15	66.04	26.12	31.51	19.67	28.57	34.62	22.64
No.1 Prkalpa Gram	57.23	66.22	49.41	67.94	77.42	59.42	16.35	24.32	9.41	19.08	27.42	11.59
No.10 Prkalpa Gram	46.24	57.67	34.43	63.00	81.95	45.00	19.62	25.40	13.66	25.27	33.08	17.86
No.2 Prkalpa Banpara	53.04	61.05	44.19	64.19	74.03	53.52	16.57	24.21	8.14	19.59	28.57	9.86
No.3 Natun Bagan Prkalpa	59.51	67.44	50.65	80.00	90.48	68.42	12.27	15.12	9.09	15.83	19.05	12.28
No.3 Prkalpa Gram	51.65	68.29	38.00	63.51	82.35	47.50	31.87	36.59	28.00	39.19	44.12	35.00
No.4 Natun Bagan Prkalpa	55.51	63.78	47.79	70.44	84.04	58.72	17.49	22.83	12.50	20.69	27.66	14.68
No.4 Prkalpa Gram	57.69	68.10	46.31	68.99	81.48	55.28	16.03	20.25	11.41	19.38	24.44	13.82
No.5 Prkalpa Gram	65.80	72.67	59.09	78.91	83.45	74.26	47.70	58.14	37.50	43.64	53.96	33.09
No.6 Noapara	59.74	76.34	34.43	69.77	86.25	42.86	25.32	37.63	6.56	29.46	42.50	8.16
No.6 Prkalpa Gram	46.98	62.67	31.08	55.06	79.49	33.08	9.40	8.67	10.14	10.53	11.11	10.00
No.7 Prkalpa Gram	67.03	76.06	57.25	77.59	88.98	65.79	25.27	35.92	13.74	28.88	41.53	15.79
No.8 Prkalpa Gram	47.56	62.35	33.52	60.58	79.10	42.86	11.17	16.47	6.15	14.23	20.90	7.86
No.9 Prkalpa Gram	41.33	56.83	25.00	56.28	79.00	33.33	5.90	6.47	5.30	7.54	9.00	6.06
Noapara	52.34	67.74	37.88	67.68	89.36	48.08	6.25	11.29	1.52	8.08	14.89	1.92
Pashchim Muslimpara	60.99	66.67	56.60	77.98	85.26	72.36	22.34	33.33	13.84	27.52	42.11	16.26
Police Fari	80.58	88.10	69.09	93.33	96.10	88.37	49.64	69.05	20.00	57.50	75.32	25.58
Pratibandhakpara	66.07	80.77	53.33	74.23	85.71	62.50	38.39	46.15	31.67	42.27	48.98	35.42
Purba Muslimpara	56.01	56.03	55.98	80.50	89.77	71.58	25.58	31.21	18.80	36.77	50.00	24.04
Purnabijoy Karbaripara	60.45	78.79	42.65	71.05	91.23	50.88	26.87	34.85	19.12	31.58	40.35	22.81
Rabidhanpara	37.76	57.24	17.73	50.00	78.79	22.86	8.39	13.10	3.55	11.27	18.18	4.76

(In Percent)

Administrative Unit, Location and Community	Population having Mobile Phone for Own Use						Internet User					
	5 Years and above			15 Years and above			5 Years and above			15 Years and above		
	Total	Male	Female	Total	Male	Female	Total	Male	Female	Total	Male	Female
1	2	3	4	5	6	7	8	9	10	11	12	13
Rabijoypara	61.26	64.88	57.58	74.54	81.20	68.12	21.62	25.00	18.18	25.83	30.83	21.01
Ranjanmanipara	58.74	68.57	49.32	70.94	81.03	61.02	17.48	22.86	12.33	20.51	25.86	15.25
Ratanjoypara	67.19	74.40	60.16	77.88	86.79	69.37	32.02	35.20	28.91	37.33	41.51	33.33
Saiandarpara	52.61	65.77	40.34	60.91	78.26	45.71	25.22	27.93	22.69	28.93	32.61	25.71
Sajekpara	64.34	78.46	50.00	75.93	89.29	61.54	21.71	27.69	15.63	25.00	30.36	19.23
Shantigram	66.29	71.60	61.86	79.19	86.57	73.17	30.34	34.57	26.80	34.90	40.30	30.49
Shibmandirpara	48.15	67.02	29.47	60.69	82.43	38.03	10.58	13.83	7.37	11.72	16.22	7.04
Shyambaripara	38.64	66.67	13.04	53.33	83.87	20.69	0.00	0.00	0.00	0.00	0.00	0.00
Sudhanwapara	28.42	47.43	11.62	38.13	65.55	14.49	2.95	4.57	1.52	2.72	5.04	0.72
Unnayan Board	78.18	80.77	75.86	97.73	95.45	100.00	32.73	38.46	27.59	40.91	45.45	36.36
Uttar Pakujyachharipara	62.95	66.91	59.15	75.11	83.49	67.74	23.02	24.26	21.83	26.18	28.44	24.19
Ghachhban*	46.11	60.35	32.64	59.00	76.59	42.03	15.88	21.40	10.67	20.17	26.87	13.70
Amla Hadukpara	41.52	61.54	24.73	59.65	87.27	33.90	7.02	8.97	5.38	9.65	12.73	6.78
Amritapara	55.42	66.80	44.62	67.07	80.00	54.76	17.95	27.13	9.23	21.71	32.50	11.43
1no.3 Prakaipa Gram	19.43	24.19	14.63	25.26	30.93	19.35	6.48	9.68	3.25	8.42	12.37	4.30
Barapara	30.94	49.50	13.82	42.95	67.59	19.61	4.32	6.00	2.76	6.04	8.28	3.92
Baurapara	68.98	76.24	62.61	82.95	92.59	74.74	25.46	29.70	21.74	31.25	37.04	26.32
Bejachandrapara	26.18	44.94	9.80	37.70	60.32	13.56	2.09	3.37	0.98	2.46	3.17	1.69
Chhotapara	38.30	61.19	17.57	44.74	69.64	20.69	12.77	20.90	5.41	14.91	23.21	6.90
Kajalyapara	70.09	84.51	47.83	81.19	96.77	56.41	39.32	53.52	17.39	45.54	61.29	20.51
Kalabanpara	46.95	65.38	15.00	54.48	77.11	17.65	23.78	37.50	0.00	28.36	45.78	0.00
Keyapara	34.83	59.79	11.54	44.37	73.33	15.79	1.00	2.06	0.00	1.32	2.67	0.00
Krishnamohanpara	64.60	76.67	50.94	73.20	88.24	56.52	18.58	25.00	11.32	19.59	27.45	10.87
Kumar Dhanpara	44.21	57.65	32.51	56.65	74.07	41.60	19.37	24.56	14.86	24.03	30.56	18.40
Mantripara	59.24	74.44	47.93	73.21	90.54	59.57	32.23	42.22	24.79	39.88	51.35	30.85
No.2 Prakaipa Gram	57.41	67.22	48.35	71.43	83.86	60.00	25.66	33.88	18.07	31.26	41.40	21.94
Noapara (Barapara)	33.81	48.02	19.43	46.77	65.12	26.89	11.93	15.25	8.57	16.53	20.16	12.61
Noapara-1	67.46	71.54	63.11	76.50	84.91	68.47	23.81	26.92	20.49	26.73	31.13	22.52
Rasta Hadukpara	33.83	51.61	18.31	50.56	76.19	27.66	6.77	6.45	7.04	10.11	9.52	10.64
Sadhupara	37.50	57.14	22.22	52.27	84.21	28.00	3.13	3.57	2.78	4.55	5.26	4.00
Simanapara	41.88	59.55	26.47	56.43	80.00	36.00	5.24	7.87	2.94	7.14	10.77	4.00
Taiflu Hadukpara	38.05	58.16	19.63	53.52	85.07	25.33	8.78	9.18	8.41	12.68	13.43	12.00
Hamachang Para	38.89	66.67	16.67	52.50	80.00	25.00	1.85	0.00	3.33	2.50	0.00	5.00
Jormarong*	49.34	61.58	37.32	62.74	79.44	46.80	13.89	17.98	9.87	17.51	22.94	12.33
Aprusi Chairmanpara	69.64	67.24	72.22	82.80	86.36	79.59	28.57	25.86	31.48	34.41	34.09	34.69
Chhota Baripara	56.82	61.54	52.59	73.94	81.70	67.23	20.68	28.85	13.36	26.67	38.56	16.38
Companypara	55.32	69.57	41.67	70.27	100.00	47.62	10.64	8.70	12.50	13.51	12.50	14.29
Dakkhin Nalchhara	53.57	67.14	36.61	62.50	77.69	43.16	18.25	24.29	10.71	21.30	28.10	12.63
Debaranjanpara	46.15	61.11	30.00	60.00	82.50	37.50	16.35	25.93	6.00	21.25	35.00	7.50
Hari Dayalpara	55.24	67.31	43.40	70.37	92.11	51.16	15.24	21.15	9.43	19.75	28.95	11.63
Birashi Mura	45.16	63.33	28.13	63.64	90.48	39.13	3.23	3.33	3.13	4.55	4.76	4.35
Nirmalpara	42.49	52.41	33.33	56.86	71.07	44.03	13.01	16.87	9.44	17.25	22.31	12.69
Purnamohan Karbaripara	42.45	58.93	24.00	54.32	82.05	28.57	17.92	23.21	12.00	22.22	30.77	14.29
Haping Para	40.43	57.14	22.22	55.88	76.71	31.75	9.57	12.24	6.67	13.24	16.44	9.52
Simanapara	72.73	75.00	70.37	84.44	86.36	82.61	27.27	35.71	18.52	28.89	36.36	21.74
Surendra Masterpara	53.37	70.87	33.33	63.75	87.80	38.46	19.17	25.24	12.22	23.13	31.71	14.10
Uttar Surendra Masterpara	38.59	56.13	21.15	47.79	72.27	25.38	3.22	4.52	1.92	4.02	5.88	2.31
Uttar Nalchhara	59.78	70.73	50.52	71.33	82.86	61.25	20.11	23.17	17.53	24.00	27.14	21.25
Wakrakpara	40.21	53.38	29.11	57.00	74.47	41.51	3.78	3.01	4.43	5.50	4.26	6.60
Gajendra Karbari Para	36.64	52.38	22.06	49.48	67.35	31.25	3.82	7.94	0.00	5.15	10.20	0.00
Headmanpara	57.14	75.56	41.51	65.88	91.89	45.83	17.35	20.00	15.09	20.00	24.32	16.67
Kalapa Para	58.24	68.09	47.73	67.61	76.32	57.58	10.99	14.89	6.82	9.86	13.16	6.06
<b>Golabari Union</b>	<b>58.56</b>	<b>67.15</b>	<b>49.30</b>	<b>73.91</b>	<b>84.62</b>	<b>62.41</b>	<b>25.87</b>	<b>34.35</b>	<b>16.72</b>	<b>32.35</b>	<b>43.11</b>	<b>20.81</b>
Rural	58.56	67.15	49.30	73.91	84.62	62.41	25.87	34.35	16.72	32.35	43.11	20.81
Urban	0.00	0.00	0.00	0.00	0.00	0.00	0.00	0.00	0.00	0.00	0.00	0.00
Golabari (Part)*	58.56	67.15	49.30	73.91	84.62	62.41	25.87	34.35	16.72	32.35	43.11	20.81
Alutila Punarbasan	85.19	90.70	63.64	88.46	95.12	63.64	57.41	67.44	18.18	59.62	70.73	18.18
Bagrachharapara	37.29	48.28	26.67	47.37	61.61	33.62	9.83	15.86	4.00	12.72	20.54	5.17
Balpiye Adam	75.86	83.78	66.87	87.92	95.03	79.56	45.40	60.54	28.22	52.68	68.94	33.58
Bangalkatipara	61.27	75.00	47.14	78.18	89.83	64.71	29.58	37.50	21.43	36.36	44.07	27.45
Barapara	48.42	58.94	38.79	64.63	78.90	51.67	14.56	21.19	8.48	19.21	27.52	11.67
Chhota Khagrachhari	38.33	53.33	23.33	51.56	70.15	31.15	6.11	10.00	2.22	8.59	13.43	3.28

(In Percent)

Administrative Unit, Location and Community	Population having Mobile Phone for Own Use						Internet User					
	5 Years and above			15 Years and above			5 Years and above			15 Years and above		
	Total	Male	Female	Total	Male	Female	Total	Male	Female	Total	Male	Female
1	2	3	4	5	6	7	8	9	10	11	12	13
Dakkhin Ganjapara	60.47	67.52	52.46	79.11	88.51	68.55	31.20	40.09	21.11	39.00	50.88	25.66
Dakkhin Golabari (Marmapara)	61.05	73.23	50.00	70.56	85.32	57.38	34.08	39.37	29.29	39.39	45.87	33.61
Goamahat	63.46	76.23	45.35	74.14	84.26	57.58	28.37	45.08	4.65	32.18	49.07	4.55
Harinathpara	65.26	73.42	56.67	79.05	89.92	67.74	30.84	43.04	18.00	37.15	52.71	20.97
Headmanpara	60.06	66.17	52.47	74.91	86.67	62.04	35.81	38.31	32.72	44.95	50.67	38.69
Hempara	38.55	53.85	25.00	53.45	67.74	37.04	12.05	12.82	11.36	15.52	16.13	14.81
Jirakpara	34.43	56.67	12.90	50.00	80.49	19.51	2.46	5.00	0.00	2.44	4.88	0.00
Joutha Khamar	53.61	66.25	41.86	68.46	85.48	52.94	3.61	3.75	3.49	4.62	4.84	4.41
Juro Panichhara	51.85	56.60	47.27	64.37	71.43	57.78	14.81	20.75	9.09	18.39	26.19	11.11
Kadamtali	70.17	81.20	50.00	81.94	95.00	58.18	41.44	52.14	21.88	48.39	61.00	25.45
Kaibalya Pithpara	68.47	82.26	51.02	78.95	90.91	62.50	24.32	40.32	4.08	28.42	45.45	5.00
Madhubazar Elaka	53.66	65.29	42.40	68.39	84.95	53.00	22.36	29.75	15.20	27.98	37.63	19.00
Mahalchhara Bijoy Karbaripara	59.57	60.81	58.21	72.17	74.58	69.64	24.82	31.08	17.91	29.57	37.29	21.43
Mahalchhara Dewanpara	54.12	60.93	47.14	68.39	76.36	60.37	29.88	35.81	23.81	37.69	44.85	30.49
Nathapara	50.00	58.90	40.00	62.39	73.68	50.00	4.35	4.11	4.62	5.50	5.26	5.77
Natunpara	41.85	55.42	27.67	57.76	76.47	38.05	5.85	10.84	0.63	8.19	15.13	0.88
Nikunja Residential Elaka	68.12	72.00	63.82	84.82	91.73	77.50	32.85	39.38	25.60	40.69	50.00	30.83
Pashchim Golabari Munsipara	52.33	64.14	41.29	65.13	77.78	52.89	16.33	25.52	7.74	20.59	31.62	9.92
Pashchim Tripurapara	55.60	57.89	53.68	70.77	75.58	66.97	25.20	33.33	18.38	31.79	43.02	22.94
Purbapara	41.89	55.88	30.00	65.22	90.48	44.00	4.05	2.94	5.00	6.52	4.76	8.00
Ranga Panichhara	62.31	69.64	54.66	76.69	87.22	66.17	32.83	44.05	21.12	39.47	54.89	24.06
Rubber Baganpara	52.48	62.50	43.40	63.86	75.00	53.49	16.83	27.08	7.55	20.48	32.50	9.30
Satbhayipara	61.25	63.43	58.92	77.26	82.75	71.92	26.67	32.73	20.22	33.51	42.59	24.67
Taibaklaipara	45.72	57.49	34.30	62.55	80.51	45.60	12.68	14.37	11.05	16.87	19.49	14.40
Tainamachhara	59.11	70.40	41.03	69.51	79.61	52.46	13.79	19.20	5.13	15.85	21.36	6.56
Talukdarpara	60.87	68.33	52.73	81.40	93.18	69.05	20.00	25.00	14.55	26.74	34.09	19.05
Thuiaungyapara	66.09	63.91	69.17	81.97	81.82	82.18	30.10	35.50	22.50	37.34	45.45	26.73
Usuipara	38.74	53.03	23.14	51.96	71.43	31.82	7.91	12.88	2.48	10.61	17.58	3.41
Uttar Ganjapara (Bangalipara)	62.30	71.63	52.55	78.35	88.21	67.69	28.20	40.46	15.40	35.69	50.41	19.78
Uttar Ganjapara (Magpara)	58.10	63.64	52.71	68.34	77.02	60.45	28.93	36.36	21.67	34.02	44.10	24.86
Uttar Mahalchhara	65.94	79.59	50.39	78.70	92.80	61.90	28.99	37.41	19.38	34.78	44.00	23.81
<b>Kamalchhari Union</b>	<b>56.87</b>	<b>66.09</b>	<b>47.78</b>	<b>70.46</b>	<b>82.72</b>	<b>58.66</b>	<b>21.27</b>	<b>28.53</b>	<b>14.12</b>	<b>25.81</b>	<b>35.22</b>	<b>16.75</b>
Rural	56.87	66.09	47.78	70.46	82.72	58.66	21.27	28.53	14.12	25.81	35.22	16.75
Urban	0.00	0.00	0.00	0.00	0.00	0.00	0.00	0.00	0.00	0.00	0.00	0.00
Bhuachhari*	54.17	64.10	44.20	68.20	81.27	55.32	21.99	31.29	12.67	26.99	39.06	15.10
Akkyachhara	56.65	70.65	40.74	74.42	88.73	56.90	5.20	7.61	2.47	6.98	9.86	3.45
Barnal Noapara	41.82	60.00	20.00	57.50	81.82	27.78	14.55	20.00	8.00	20.00	27.27	11.11
Betchhari Christianpara	64.18	73.12	56.48	81.53	90.67	73.17	21.89	33.33	12.04	28.03	41.33	15.85
Betchhari Madhyapara	62.44	68.32	57.14	74.43	82.72	67.37	25.35	27.72	23.21	29.55	32.10	27.37
Betchhari Mukhpara	61.23	67.54	54.87	74.59	79.17	69.66	28.63	35.09	22.12	31.35	38.54	23.60
Bhuachhari Natunpara	51.41	65.22	38.36	73.00	95.74	52.83	19.72	28.99	10.96	28.00	42.55	15.09
Bhuachhari Marmapara	55.33	64.52	47.12	65.84	76.32	56.47	24.37	30.11	19.23	28.57	34.21	23.53
Bhuachhari Mukhpara	44.57	52.58	35.63	54.79	70.42	40.00	15.76	20.62	10.34	18.49	26.76	10.67
Chakrachhara	24.10	29.27	19.05	28.57	35.29	22.22	6.02	12.20	0.00	7.14	14.71	0.00
Dakkhin Bhuachhari Bangalipara	48.07	61.20	35.35	62.65	79.46	46.33	21.48	35.57	7.83	27.53	45.62	9.97
Bha Chhari Jaburan Daw	43.67	56.25	31.62	54.05	72.41	37.76	16.16	15.18	17.09	20.00	19.54	20.41
Kamalchhari Mukhpara	56.90	59.68	54.31	70.25	73.58	67.11	19.15	22.58	15.95	23.55	27.84	19.52
Lohamanpara	64.58	73.91	56.00	72.09	85.00	60.87	20.83	30.43	12.00	23.26	35.00	13.04
Ratnamani Karbaripara	49.71	65.17	32.93	58.74	77.03	39.13	14.04	20.22	7.32	16.78	24.32	8.70
Upper Betchhari	60.90	72.73	49.37	74.22	87.50	60.94	16.03	23.38	8.86	19.53	28.13	10.94
Uttar Bhuachhari Bangalipara	56.19	67.51	43.98	71.70	87.63	55.17	27.33	41.12	12.47	33.58	52.39	14.07
Datkupya*	53.44	64.80	41.52	67.07	81.66	51.92	14.27	22.18	5.96	17.55	27.85	6.85
Aglashingpara	58.67	72.97	44.74	69.84	87.10	53.13	8.00	10.81	5.26	9.52	12.90	6.25
Badapara	38.18	60.34	13.46	52.63	80.49	20.00	0.91	1.72	0.00	1.32	2.44	0.00
Datkupya Bangalipara	52.20	66.40	35.40	67.47	86.55	45.42	22.76	39.11	3.42	29.57	51.38	4.38
Datkupya Purba Gamaridhala	62.47	67.80	57.45	74.33	80.95	67.97	16.71	20.34	13.30	18.33	23.81	13.07
Edmara Chhara	58.59	59.18	58.00	74.03	76.32	71.79	0.00	0.00	0.00	0.00	0.00	0.00
Kutukchhari Kalibindu Karbaripara	47.06	56.34	36.92	62.14	74.07	48.98	6.62	9.86	3.08	8.74	12.96	4.08
Monghlaprue Karbaripara	42.57	61.36	28.07	55.84	77.14	38.10	8.91	11.36	7.02	11.69	14.29	9.52
Puratan Headmanpara	55.62	69.66	42.25	66.00	81.63	50.98	15.07	20.79	9.63	17.00	23.13	11.11
Ranganpanichhara	59.52	62.86	55.36	70.87	77.78	63.27	3.97	5.71	1.79	3.88	5.56	2.04

Asterisk (\*) denotes Mauza



(In Percent)

Administrative Unit, Location and Community	Population having Mobile Phone for Own Use						Internet User					
	5 Years and above			15 Years and above			5 Years and above			15 Years and above		
	Total	Male	Female	Total	Male	Female	Total	Male	Female	Total	Male	Female
1	2	3	4	5	6	7	8	9	10	11	12	13
Madhya Kutuk Chhari	45.51	53.75	36.84	60.87	73.68	48.28	8.33	13.75	2.63	11.30	19.30	3.45
Itchhari*	56.87	68.51	46.04	69.08	83.55	55.86	20.54	26.35	15.15	24.17	31.09	17.86
Betchhari Marmapara	62.28	69.49	55.68	74.78	83.76	66.67	21.10	29.91	13.02	24.87	35.06	15.67
Betchhari Mukhpara	61.86	71.93	52.46	72.92	83.70	63.00	25.42	30.70	20.49	28.13	32.61	24.00
Itchhari Bhitrapara	54.37	69.00	41.20	66.30	83.64	50.63	24.65	28.78	20.93	28.60	33.64	24.05
Itchhari Madhyapara	52.29	65.82	37.84	64.52	83.87	45.16	25.49	29.11	21.62	31.45	37.10	25.81
Itchhari Mukhpara	62.15	67.80	57.14	77.50	89.77	67.86	14.74	16.95	12.78	18.50	22.73	15.18
Joytadhar Karbaripara	46.45	63.87	30.05	57.64	77.92	38.13	14.47	21.99	7.39	17.52	25.97	9.38
Maitripada	54.70	65.57	42.86	68.09	80.00	54.55	16.24	22.95	8.93	20.21	28.00	11.36
Modhya Betchharipara	58.24	75.00	43.33	67.83	89.39	49.35	18.82	21.25	16.67	20.98	24.24	18.18
Kamalchhari*	62.90	68.33	57.69	76.59	84.99	68.85	24.73	29.60	20.06	29.84	36.60	23.61
Amtalipara	59.51	60.92	57.89	74.22	85.00	64.71	24.54	26.44	22.37	30.47	36.67	25.00
Dayamohanpara	77.83	78.00	77.68	88.11	91.76	85.00	39.62	48.00	32.14	44.86	56.47	35.00
Jadurapara	68.75	74.07	63.00	77.19	88.24	66.28	0.00	0.00	0.00	0.00	0.00	0.00
Kamalchhari Headmanpara	70.76	77.78	64.08	77.64	85.00	70.63	25.99	30.37	21.83	28.05	32.50	23.81
Khyangdongpara	60.32	65.25	55.81	71.78	78.35	65.71	26.32	29.66	23.26	30.20	35.05	25.71
Madhupara	50.00	62.69	34.55	66.30	80.77	47.50	0.00	0.00	0.00	0.00	0.00	0.00
Mangal Chandpara	59.87	64.33	55.26	76.99	82.79	70.94	20.39	24.84	15.79	25.94	31.97	19.66
Pilotpara	66.05	69.85	62.22	79.82	84.07	75.45	30.26	39.71	20.74	36.77	47.79	25.45
Roasayapara	60.25	67.80	52.31	73.48	85.80	61.45	19.25	22.44	15.90	23.17	28.40	18.07
Upper Perachhara	62.60	70.31	55.33	75.88	84.85	67.40	27.07	33.72	20.80	32.84	40.79	25.33
Tatul Tola	72.08	74.64	69.66	87.83	94.44	81.97	45.58	50.72	40.69	53.48	62.04	45.90
Thana Chandra Para	45.39	42.86	47.06	65.57	72.88	62.10	17.38	23.21	13.53	23.50	37.29	16.94
<b>Khagrachhari Union</b>	<b>56.28</b>	<b>64.50</b>	<b>48.23</b>	<b>69.68</b>	<b>80.80</b>	<b>59.10</b>	<b>19.15</b>	<b>25.32</b>	<b>13.11</b>	<b>23.56</b>	<b>31.55</b>	<b>15.95</b>
Rural	56.28	64.50	48.23	69.68	80.80	59.10	19.15	25.32	13.11	23.56	31.55	15.95
Urban	0.00	0.00	0.00	0.00	0.00	0.00	0.00	0.00	0.00	0.00	0.00	0.00
Durchhari*	60.97	69.96	51.52	74.80	85.94	63.24	24.89	34.16	15.15	29.97	41.67	17.84
No.1 Thakurchhari Charpara	64.18	73.53	54.55	80.77	88.89	72.00	27.61	35.29	19.70	33.65	40.74	26.00
No.1 Thakurchhari Uttar	52.27	62.50	41.67	66.67	82.93	51.16	16.82	26.79	6.48	21.43	36.59	6.98
Kalapara	73.33	79.37	66.67	81.90	87.50	75.51	36.67	46.03	26.32	40.00	50.00	28.57
Thakurchhara Pukurpara	62.60	71.17	54.40	75.38	85.85	65.45	24.92	32.78	17.40	29.59	39.04	20.63
Gamaridhala*	67.46	76.79	60.00	77.98	86.00	71.19	34.13	44.64	25.71	39.45	50.00	30.51
Akya Dactarpara	43.88	64.71	21.28	52.44	78.57	25.00	19.39	27.45	10.64	23.17	33.33	12.50
Fanindra Masterpara	70.03	77.60	62.93	82.01	88.69	75.44	20.91	28.13	14.15	24.48	32.14	16.96
Gamaridhala	72.04	75.00	68.70	81.30	83.97	78.26	28.67	37.16	19.08	32.52	41.98	21.74
Jatindrapara	69.96	74.29	66.67	79.72	83.70	76.67	30.86	35.24	27.54	34.91	40.22	30.83
Magistratepara	51.95	84.85	27.27	58.82	93.33	31.58	20.78	18.18	22.73	23.53	20.00	26.32
Nirod Baran Karbaripara	51.82	66.30	37.77	67.54	88.56	48.17	18.07	29.26	7.19	23.63	39.30	9.17
No.1 Gamaridhala Bangalipara	61.03	69.57	51.02	75.14	89.89	59.52	29.11	37.39	19.39	35.84	48.31	22.62
No.2 Gamaridhala Bangalipara	55.41	66.67	44.74	70.69	92.31	53.13	20.27	16.67	23.68	25.86	23.08	28.13
Noapara	64.58	69.57	60.00	75.95	78.95	73.17	28.13	32.61	24.00	32.91	36.84	29.27
Pidiapara	61.49	66.27	57.14	72.30	75.34	69.33	18.97	25.30	13.19	22.30	28.77	16.00
Rajani Dewanpara	70.12	63.95	76.92	81.56	77.46	85.71	34.76	39.53	29.49	35.46	39.44	31.43
Rajkumarpara	67.37	71.11	64.00	83.12	88.89	78.05	25.26	28.89	22.00	28.57	36.11	21.95
Sajekpara	61.69	72.80	51.47	78.61	90.82	66.99	29.12	43.20	16.18	36.82	53.06	21.36
Gamaridhala Nutun Bangalipara	52.96	60.98	45.06	66.44	77.86	55.64	16.00	21.17	10.92	20.05	26.99	13.49
Nunchhari*	72.84	65.12	81.58	90.77	87.50	93.94	28.40	30.23	26.32	35.38	40.63	30.30
Ak Para	53.88	57.38	50.41	66.32	76.14	58.10	17.14	20.49	13.82	20.21	26.14	15.24
Akbari	56.04	72.09	41.67	72.86	86.11	58.82	10.99	13.95	8.33	14.29	16.67	11.76
Bholapara (Aniruddhpara)	47.54	63.03	34.83	59.72	78.46	43.79	1.09	0.00	1.99	1.41	0.00	2.61
Bhubanpara	66.42	65.57	67.12	78.07	76.92	79.03	25.37	29.51	21.92	29.82	34.62	25.81
Dakkhin Champaghat	70.75	75.56	67.21	86.75	85.00	88.37	8.49	15.56	3.28	10.84	17.50	4.65
Ghatpara	36.07	50.00	19.64	39.29	55.00	21.15	13.11	21.21	3.57	14.29	23.33	3.85
Ghugrachhari Punarbasan	33.61	46.61	21.14	44.75	64.71	27.08	7.05	11.02	3.25	9.39	15.29	4.17
Headmanpara	35.82	54.84	19.44	46.15	77.27	23.33	0.00	0.00	0.00	0.00	0.00	0.00
Dullya Tuli	56.74	67.15	46.90	72.56	80.00	64.76	17.38	23.36	11.72	22.33	28.18	16.19
Kongchaipara	61.39	63.37	59.41	74.39	79.49	69.77	23.76	30.69	16.83	29.27	39.74	19.77
Madhya Champaghat	53.91	65.91	41.13	69.59	84.16	53.76	16.80	24.24	8.87	22.16	31.68	11.83
Mangarampara	39.31	50.00	27.16	46.26	60.53	30.99	21.97	27.17	16.05	25.85	32.89	18.31
Niyong Karbaripara	58.89	64.41	52.80	73.11	80.43	65.32	24.00	33.47	13.55	29.13	40.76	16.76
No.1 Jidipara	61.76	74.32	50.00	74.41	88.00	61.24	24.84	33.78	16.46	29.92	40.00	20.16
No.1 Prakalpa Gram												

(In Percent)

Administrative Unit, Location and Community	Population having Mobile Phone for Own Use						Internet User					
	5 Years and above			15 Years and above			5 Years and above			15 Years and above		
	Total	Male	Female	Total	Male	Female	Total	Male	Female	Total	Male	Female
1	2	3	4	5	6	7	8	9	10	11	12	13
No.2 Prkalpa Gram	61.95	69.41	54.44	76.87	86.57	67.16	11.80	14.71	8.88	14.18	17.91	10.45
No.2 Jidipara	57.59	65.15	49.60	70.44	83.67	58.10	21.01	24.24	17.60	25.12	29.59	20.95
No.2 Thakurchhara Charpara	64.08	73.47	55.56	76.74	85.71	68.18	34.95	44.90	25.93	41.86	52.38	31.82
No.3 Prkalpa Gram	42.35	52.00	30.72	53.24	70.92	35.04	15.57	20.50	9.64	18.71	26.24	10.95
Nunchhari Masterpara	64.96	68.00	61.29	77.14	87.04	66.67	21.17	29.33	11.29	24.76	38.89	9.80
Nunchhari Punarbasan	50.98	58.00	44.23	66.67	75.00	58.97	12.75	24.00	1.92	17.33	33.33	2.56
Nunchhari Thalipara (Bangalipara)	51.79	68.00	38.71	76.32	100.00	57.14	12.50	24.00	3.23	18.42	35.29	4.76
Pukurpara	33.54	47.22	22.47	49.06	64.00	35.71	1.24	1.39	1.12	1.89	2.00	1.79
Ramesh Karbaripara	65.98	66.96	65.08	81.96	87.50	77.36	20.75	28.70	13.49	25.77	37.50	16.04
Suduaung Memberpara	49.78	56.25	43.59	59.69	68.48	51.52	10.04	10.71	9.40	12.04	13.04	11.11
Surendra Karbaripara	62.00	68.75	55.77	73.49	86.84	62.22	15.00	14.58	15.38	18.07	18.42	17.78
Tangichhara	66.67	76.47	58.33	76.84	88.64	66.67	33.33	43.14	25.00	37.89	50.00	27.45
Thakurchhara Dakkhin Kalapara	62.24	59.09	64.81	78.21	81.25	76.09	27.55	31.82	24.07	34.62	43.75	28.26
Thalipara	31.39	41.28	22.34	42.86	60.78	28.68	0.00	0.00	0.00	0.00	0.00	0.00
Uttar Champaghat	60.61	59.79	61.76	76.34	78.38	73.68	26.06	34.02	14.71	32.82	44.59	17.54
South Thakur Chara	46.04	53.73	38.89	63.37	76.60	51.85	17.27	17.91	16.67	23.76	25.53	22.22
<b>Perachhara Union</b>	<b>58.67</b>	<b>66.98</b>	<b>50.46</b>	<b>72.43</b>	<b>82.76</b>	<b>62.30</b>	<b>24.43</b>	<b>30.97</b>	<b>17.98</b>	<b>29.30</b>	<b>37.33</b>	<b>21.43</b>
Rural	58.67	66.98	50.46	72.43	82.76	62.30	24.43	30.97	17.98	29.30	37.33	21.43
Urban	0.00	0.00	0.00	0.00	0.00	0.00	0.00	0.00	0.00	0.00	0.00	0.00
Bangalkati (Part)*	56.42	67.33	45.80	70.00	83.50	56.82	22.19	30.60	14.00	26.69	37.00	16.64
Achhapara	38.24	54.00	23.08	56.52	81.82	33.33	21.57	30.00	13.46	31.88	45.45	19.44
Bangalkatipara	53.27	67.68	39.00	67.10	85.71	48.72	13.57	22.22	5.00	17.42	28.57	6.41
Beltalipara	57.22	72.53	43.22	69.23	84.52	54.14	30.45	40.66	21.11	33.33	43.87	22.93
Bholanathpara	55.32	70.00	38.64	60.76	79.07	38.89	13.83	18.00	9.09	11.39	18.60	2.78
Chelachharapara	58.24	65.24	51.46	70.77	81.03	61.36	23.17	30.23	16.34	28.00	36.98	19.76
Kaptalpara	54.08	66.67	43.40	71.83	88.24	56.76	12.24	17.78	7.55	16.90	23.53	10.81
Khamarpara Joutha Khamar	58.93	67.47	49.67	76.35	87.90	64.10	21.63	34.34	7.84	27.39	44.35	9.40
Larmapara	52.83	65.89	40.44	66.35	82.18	51.40	17.74	24.03	11.76	21.15	28.71	14.02
Natunpara	42.42	66.67	22.22	48.00	75.00	23.08	9.09	13.33	5.56	8.00	8.33	7.69
Paltanjoypara	62.22	71.21	53.27	75.62	86.42	64.81	27.46	36.36	18.59	33.02	43.83	22.22
Shankhamohanpara	44.44	60.00	31.03	61.54	71.43	50.00	9.26	20.00	0.00	12.82	23.81	0.00
Perachhara (Part)*	59.34	66.88	51.87	73.14	82.54	63.93	25.10	31.07	19.18	30.07	37.42	22.84
4 Mile Joutha Khamar	33.50	48.45	19.00	43.54	60.81	26.03	9.64	15.46	4.00	12.93	20.27	5.48
12 No. Prokalpa Gram	54.12	66.09	41.57	65.82	77.24	53.08	14.41	19.54	9.04	17.09	22.07	11.54
Bagrapara	61.86	63.64	60.00	74.43	77.27	71.59	20.93	25.45	16.19	25.00	30.68	19.32
8 Mile Joutha Khamar	52.51	71.65	34.09	66.16	89.69	43.56	17.37	24.41	10.61	21.72	30.93	12.87
7 Mile Joutha Khamar	50.94	59.76	41.56	65.29	80.00	50.82	13.84	15.85	11.69	16.53	20.00	13.11
Chandrakumarpara	52.97	66.02	41.38	66.47	83.54	51.14	8.22	12.62	4.31	10.78	16.46	5.68
Chhota Gachhban Kripa Rowajapara	49.75	61.17	37.23	63.46	78.98	46.53	11.17	16.02	5.85	14.62	21.02	7.64
9 Mile Chandrakiranpara	38.14	51.72	25.00	49.72	69.41	31.52	11.86	13.79	10.00	15.82	18.82	13.04
Dayarampara	51.46	57.97	44.85	57.92	62.40	53.04	24.09	31.88	16.18	24.58	32.00	16.52
Golakanapara	60.99	68.75	53.15	72.97	83.70	62.37	21.52	30.36	12.61	25.41	36.96	13.98
Hadukpara	74.95	78.95	70.76	89.92	95.50	84.26	52.38	60.32	44.07	56.17	66.00	46.19
Headmanpara	66.37	67.97	64.82	83.33	86.69	80.22	32.84	38.71	27.21	39.03	46.15	32.42
Jubarajpara	69.89	73.13	66.79	82.64	85.78	79.57	35.04	42.54	27.86	41.54	50.22	33.04
Kalapanichhara	53.45	72.50	33.04	64.94	85.56	42.86	9.48	15.00	3.57	11.49	18.89	3.57
Kalyapara	35.08	50.51	18.48	50.38	72.06	26.98	4.19	6.06	2.17	6.11	8.82	3.17
Kaminipara	56.50	68.14	41.38	69.23	84.88	50.00	24.00	30.09	16.09	30.13	38.37	20.00
Krishigabeshana	80.58	81.48	79.59	92.22	95.65	88.64	53.40	59.26	46.94	61.11	69.57	52.27
Maitepara	46.32	64.86	34.48	64.18	80.00	51.35	14.74	21.62	10.34	20.90	26.67	16.22
Mayung Tailupara	62.74	69.47	56.06	76.67	82.57	70.30	30.80	39.69	21.97	37.62	47.71	26.73
Mongpruepara	75.78	80.00	72.06	86.49	88.89	84.21	40.63	51.67	30.88	46.85	57.41	36.84
Natunpara	52.13	64.71	37.21	68.57	91.67	44.12	14.89	19.61	9.30	18.57	27.78	8.82
Nilikantapara	65.45	70.71	60.73	78.29	85.22	72.17	28.52	32.32	25.09	33.49	38.42	29.13
No. 5 Khamarpara	42.24	50.00	32.00	55.06	73.33	36.36	14.66	18.18	10.00	19.10	26.67	11.36
No.1 Prkalpa Gram	65.65	73.51	58.65	79.26	87.10	72.02	32.82	40.00	26.44	38.70	46.45	31.55
No.11 Prkalpa Gram	56.87	67.74	46.20	71.08	84.55	57.94	21.41	32.90	10.13	25.70	39.02	12.70
No.13 Joutha Khamar	51.67	63.51	40.13	65.50	79.46	52.14	17.00	24.32	9.87	20.96	29.46	12.82
Paulunyapara	51.06	64.34	34.91	61.90	81.63	40.66	20.43	25.58	14.15	22.75	28.57	16.48
Pratappara	58.24	61.83	54.49	74.13	79.31	68.79	27.47	33.87	20.79	34.97	43.45	26.24
Singinalapara	65.98	65.42	66.52	80.45	80.00	80.87	24.66	28.97	20.54	29.18	34.12	24.59

Asterisk (\*) denotes Mauza



(In Percent)

Administrative Unit, Location and Community	Population having Mobile Phone for Own Use						Internet User					
	5 Years and above			15 Years and above			5 Years and above			15 Years and above		
	Total	Male	Female	Total	Male	Female	Total	Male	Female	Total	Male	Female
1	2	3	4	5	6	7	8	9	10	11	12	13
Tarunipara	57.50	52.63	61.90	76.67	76.92	76.47	5.00	10.53	0.00	6.67	15.38	0.00
Tonthak Para	62.98	70.80	55.74	77.37	86.81	68.69	34.04	44.25	24.59	40.00	53.85	27.27
<b>Lakkhichhari Upazila</b>	<b>49.58</b>	<b>62.20</b>	<b>36.53</b>	<b>62.71</b>	<b>78.47</b>	<b>46.28</b>	<b>18.64</b>	<b>26.38</b>	<b>10.62</b>	<b>23.20</b>	<b>32.93</b>	<b>13.06</b>
Rural	47.67	60.16	35.10	60.64	76.68	44.54	16.69	23.46	9.89	20.81	29.46	12.12
Urban	61.31	73.57	46.25	74.88	87.80	58.03	30.53	42.65	15.63	37.30	51.01	19.43
<b>Barmachhari Union</b>	<b>43.04</b>	<b>56.48</b>	<b>29.47</b>	<b>53.98</b>	<b>70.79</b>	<b>36.99</b>	<b>13.35</b>	<b>18.00</b>	<b>8.66</b>	<b>16.61</b>	<b>22.48</b>	<b>10.68</b>
Rural	43.04	56.48	29.47	53.98	70.79	36.99	13.35	18.00	8.66	16.61	22.48	10.68
Urban	0.00	0.00	0.00	0.00	0.00	0.00	0.00	0.00	0.00	0.00	0.00	0.00
Barmachhari*	35.71	48.09	23.42	45.81	62.59	29.62	10.30	13.32	7.30	13.25	17.45	9.20
Baghchharipara	38.29	57.65	20.00	47.18	68.06	25.71	10.29	20.00	1.11	12.68	23.61	1.43
Baidyapara	36.09	49.68	21.38	44.92	59.06	28.44	10.60	14.65	6.21	13.56	18.11	8.26
Barmachhari Mukhpara	36.36	60.87	16.47	44.80	72.41	20.90	9.74	10.14	9.41	12.00	12.07	11.94
Barmachharipara	57.14	70.00	43.75	66.67	81.40	51.22	25.51	36.00	14.58	29.76	41.86	17.07
Bazarpara	60.67	60.00	61.36	77.14	93.10	65.85	15.73	6.67	25.00	20.00	10.34	26.83
Binajuripara	39.08	58.43	21.43	49.45	72.39	27.66	10.34	16.27	4.95	13.09	20.15	6.38
Chourastapara	9.17	11.67	6.67	11.96	15.56	8.51	4.17	5.00	3.33	5.43	6.67	4.26
Guichharipara	22.22	23.26	21.05	30.00	35.71	25.00	8.64	9.30	7.89	11.67	14.29	9.38
Dewan Para	56.98	61.11	54.00	66.67	66.67	66.67	29.07	25.00	32.00	33.33	27.27	38.46
Nakatta Para	30.43	38.46	20.00	43.75	62.50	25.00	8.70	15.38	0.00	12.50	25.00	0.00
Joypatichhara	42.31	57.14	32.26	53.66	63.16	45.45	15.38	28.57	6.45	19.51	31.58	9.09
Kutubchhari Marmapara	34.04	51.22	15.18	47.90	76.83	20.00	2.55	3.25	1.79	3.59	4.88	2.35
Kutubchhari Chakmapara	23.31	37.21	7.79	33.93	57.14	10.71	1.84	2.33	1.30	2.68	3.57	1.79
Larochharipara	39.50	52.63	27.42	49.73	68.18	33.33	13.03	15.79	10.48	16.58	20.45	13.13
Narainya Chharipara	5.50	9.43	1.79	6.90	12.50	2.13	0.00	0.00	0.00	0.00	0.00	0.00
Shilchharipara	7.33	10.67	4.00	9.57	15.09	4.84	0.67	1.33	0.00	0.87	1.89	0.00
Thalipara	61.62	69.09	52.27	81.21	91.46	68.66	21.21	27.27	13.64	28.19	36.59	17.91
Keratkata*	43.16	54.95	28.90	50.09	64.69	32.54	20.45	26.65	12.96	23.24	31.02	13.89
Biharpara	58.96	67.35	48.00	68.28	81.25	52.31	30.06	33.67	25.33	33.79	40.00	26.15
Keratkatapara	25.00	36.96	6.67	28.79	43.59	7.41	9.21	13.04	3.33	10.61	15.38	3.70
Pekkuapara	26.84	42.74	8.41	32.12	50.96	10.11	9.96	16.13	2.80	11.92	19.23	3.37
Ultachhari	56.22	66.67	44.94	64.90	76.25	52.11	29.19	39.58	17.98	33.11	45.00	19.72
Lelang*	46.79	61.09	33.13	60.05	76.67	43.48	11.97	17.67	6.53	15.25	22.00	8.51
Battalipara	47.68	57.14	39.51	59.26	74.07	47.41	10.93	15.71	6.79	13.58	20.37	8.15
Dakkhin Shuknachhari	58.43	73.00	36.36	66.21	80.90	42.86	34.94	51.00	10.61	40.00	57.30	12.50
Fatrachhari	50.00	57.14	43.90	61.40	76.00	50.00	7.89	8.57	7.32	7.02	8.00	6.25
Guichhari	45.07	50.70	39.44	60.38	64.29	56.00	12.68	16.90	8.45	16.98	21.43	12.00
Jadupara	41.24	57.47	25.56	56.15	73.53	37.10	1.69	3.45	0.00	2.31	4.41	0.00
Kalachharipara	40.28	58.33	22.22	50.88	70.00	29.63	2.78	2.78	2.78	3.51	3.33	3.70
Karangapara	38.03	55.56	20.00	45.76	68.97	23.33	4.23	5.56	2.86	5.08	6.90	3.33
Lelang Barapara	45.74	60.53	30.28	57.95	79.31	37.08	15.25	20.18	10.09	19.32	26.44	12.36
Lelang Futhyapara	35.98	55.38	23.23	52.68	75.00	35.94	1.83	4.62	0.00	2.68	6.25	0.00
Madhya Shuknachhari	41.39	65.44	17.52	55.56	86.00	24.49	9.16	13.97	4.38	11.62	17.00	6.12
Naranyachhari	36.07	48.28	25.00	47.83	60.87	34.78	3.28	6.90	0.00	4.35	8.70	0.00
Uttar Shuknachhari	65.00	71.57	59.32	81.50	82.76	80.23	20.91	26.47	16.10	26.59	31.03	22.09
Muktachhari*	53.97	69.38	37.92	64.89	83.41	45.85	18.85	23.91	13.58	22.50	28.70	16.13
Dadongyachhapara	65.59	75.00	53.66	72.50	85.71	57.89	24.73	32.69	14.63	28.75	40.48	15.79
Dewanpara	77.42	80.00	75.00	81.36	88.89	75.00	38.71	43.33	34.38	40.68	48.15	34.38
Futyachhari	50.00	73.17	19.35	59.02	88.24	22.22	18.06	29.27	3.23	21.31	35.29	3.70
Garamchhari	49.21	75.76	20.00	54.39	80.65	23.08	7.94	15.15	0.00	8.77	16.13	0.00
Hazachhari	67.90	87.80	47.50	79.10	92.11	62.07	43.21	56.10	30.00	47.76	57.89	34.48
Kalabania	41.76	63.04	20.00	58.46	87.88	28.13	5.49	8.70	2.22	7.69	12.12	3.13
Kandarppara	44.74	62.50	28.26	53.60	72.73	34.82	9.02	11.72	6.52	10.81	13.64	8.04
Muktachhari	43.13	57.14	24.64	57.89	80.33	32.08	14.38	18.68	8.70	19.30	26.23	11.32
Purba Shuknachhari	57.41	64.00	51.72	75.61	88.89	65.22	14.81	16.00	13.79	19.51	22.22	17.39
Tanurampara	68.57	80.00	58.67	79.82	92.31	69.35	31.43	33.85	29.33	36.84	38.46	35.48
<b>Dulyatali Union</b>	<b>48.39</b>	<b>61.77</b>	<b>35.24</b>	<b>62.67</b>	<b>80.09</b>	<b>45.46</b>	<b>13.15</b>	<b>19.13</b>	<b>7.27</b>	<b>17.06</b>	<b>24.85</b>	<b>9.38</b>
Rural	47.58	61.28	34.12	61.99	79.86	44.41	13.85	20.21	7.61	18.04	26.33	9.89
Urban	51.71	63.73	39.82	65.39	81.03	49.71	10.31	14.78	5.90	13.14	18.97	7.29
Banarkata*	48.64	59.38	38.15	62.13	77.33	47.97	17.67	22.52	12.93	22.58	29.36	16.26
Dewanpara	66.54	73.02	60.16	79.72	88.46	71.30	31.50	39.68	23.44	37.74	48.08	27.78
Dighalchharipara	24.78	42.31	9.84	35.00	59.46	13.95	0.00	0.00	0.00	0.00	0.00	0.00
Fattopara	31.50	49.23	12.90	42.22	63.83	18.60	7.09	10.77	3.23	10.00	14.89	4.65

(In Percent)

Administrative Unit, Location and Community	Population having Mobile Phone for Own Use						Internet User					
	5 Years and above			15 Years and above			5 Years and above			15 Years and above		
	Total	Male	Female	Total	Male	Female	Total	Male	Female	Total	Male	Female
1	2	3	4	5	6	7	8	9	10	11	12	13
Masterpara	55.12	61.24	48.80	70.00	82.29	58.65	21.65	23.26	20.00	27.50	31.25	24.04
Tejendra Karbaripara	40.83	54.32	28.41	51.91	71.67	35.21	10.65	18.52	3.41	12.98	23.33	4.23
Dainer Banarkata*	43.63	58.55	26.30	56.44	78.22	32.60	9.30	13.46	4.47	11.98	17.77	5.64
Bamer Banarkatapara	43.18	54.17	30.00	55.88	74.29	36.36	0.00	0.00	0.00	0.00	0.00	0.00
Dajarpara	22.64	41.38	0.00	32.43	54.55	0.00	7.55	13.79	0.00	10.81	18.18	0.00
Daner Banarkatapara	41.94	55.00	25.77	54.22	74.16	31.17	6.45	10.00	2.06	8.43	13.48	2.60
Jurmanipara	48.31	64.29	34.04	59.72	79.41	42.11	14.61	21.43	8.51	18.06	26.47	10.53
Madhya Adampara	54.30	72.50	33.80	69.83	95.08	41.82	18.54	28.75	7.04	24.14	37.70	9.09
Tulya Karbaripara	41.08	58.42	20.24	53.19	79.45	25.00	11.89	14.85	8.33	14.89	19.18	10.29
Dulyatali*	47.97	61.69	34.51	61.45	77.60	44.98	15.35	21.66	9.15	19.78	27.50	11.90
Duaungyapara	49.06	67.11	32.53	59.69	79.69	40.00	32.70	40.79	25.30	40.31	48.44	32.31
Dulyatali	48.03	48.72	47.30	58.40	60.32	56.45	11.84	16.67	6.76	14.40	20.63	8.06
Dulyatali Bazarpara	62.26	73.33	47.83	77.34	85.71	64.71	29.56	43.33	11.59	36.72	50.65	15.69
Kurumbhanga	36.67	63.64	3.70	45.24	85.71	4.76	0.00	0.00	0.00	0.00	0.00	0.00
Magrachhari	33.23	57.05	12.72	45.92	75.22	18.33	1.86	3.36	0.58	2.58	4.42	0.83
Nabhangapara	44.76	46.15	43.40	59.49	64.86	54.76	8.57	9.62	7.55	11.39	13.51	9.52
Pashchim Chailyatali	48.63	61.43	36.84	59.17	72.88	45.90	6.16	8.57	3.95	7.50	10.17	4.92
Purba Chailyatali	58.55	68.46	49.03	75.76	87.83	63.79	24.67	34.90	14.84	32.03	45.22	18.97
Durchhari*	51.71	63.73	39.82	65.39	81.03	49.71	10.31	14.78	5.90	13.14	18.97	7.29
Baradonapara	54.90	64.52	43.51	67.67	81.30	52.29	19.58	25.81	12.21	24.14	32.52	14.68
Batgachhpara Memberpara	41.92	54.00	29.59	51.92	70.13	34.18	3.03	5.00	1.02	3.85	6.49	1.27
Durchharipara	44.81	59.76	30.64	59.60	77.17	41.46	7.42	10.37	4.62	10.00	13.39	6.50
Guru Bukkyapara	66.39	74.79	58.40	83.52	93.41	73.63	9.43	14.29	4.80	12.09	18.68	5.49
Kailas Mahajanpara	55.00	72.00	40.00	67.44	87.10	49.25	16.88	25.33	9.41	20.16	30.65	10.45
Tripura Chharipara	45.53	56.14	36.36	59.57	76.19	46.15	1.63	1.75	1.52	2.13	2.38	1.92
Jarulchhari*	48.42	62.98	34.97	64.46	83.09	46.86	13.13	21.21	5.66	17.42	27.90	7.53
Baganpara	45.40	64.10	28.24	57.81	78.13	37.50	11.66	19.23	4.71	14.84	23.44	6.25
Hazachhari	47.65	65.06	31.03	62.99	85.71	40.63	5.88	9.64	2.30	7.87	12.70	3.13
Jarulchharipara	46.04	63.93	32.05	62.75	84.78	44.64	12.23	24.59	2.56	16.67	32.61	3.57
Kala Marnapara	40.32	62.20	23.08	55.22	81.97	32.88	8.06	15.85	1.92	10.45	19.67	2.74
Magaichhari Guchchhagram	52.18	64.05	41.30	70.21	87.54	54.66	13.80	24.05	4.41	18.66	32.87	5.90
Magaichharipara	46.08	60.00	31.79	60.52	78.81	41.74	12.75	16.77	8.61	16.74	22.03	11.30
Nabhangapara	44.44	68.18	28.13	61.54	83.33	42.86	1.85	4.55	0.00	2.56	5.56	0.00
Natunpara	57.35	68.47	45.00	73.78	89.41	56.96	32.23	39.64	24.00	40.85	51.76	29.11
Rainnama Chharapara	41.26	54.21	29.31	55.09	69.05	40.96	7.17	14.02	0.86	9.58	17.86	1.20
<b>Lakkhichhari Union</b>	<b>53.83</b>	<b>65.44</b>	<b>41.29</b>	<b>67.45</b>	<b>81.59</b>	<b>51.99</b>	<b>24.72</b>	<b>34.84</b>	<b>13.79</b>	<b>30.25</b>	<b>42.74</b>	<b>16.61</b>
Rural	50.79	61.95	39.44	64.35	78.87	49.67	20.55	28.91	12.04	25.18	35.88	14.36
Urban	67.39	78.85	51.19	80.48	91.10	64.23	43.31	57.61	23.10	51.56	66.67	28.47
Chhota Dhurang*	53.06	56.53	49.34	70.66	78.40	62.93	27.40	35.48	18.75	34.09	46.65	21.55
Bija Kechingpara	33.33	33.33	33.33	44.44	40.00	50.00	16.67	33.33	0.00	22.22	40.00	0.00
Gargazya Chharipara	44.33	46.30	41.86	60.87	66.67	54.55	19.59	27.78	9.30	23.19	36.11	9.09
Hazachhari	65.77	66.88	64.54	83.41	86.78	79.63	42.28	49.68	34.04	50.22	61.16	37.96
Indrasing Karbaripara	53.85	57.89	50.00	71.43	84.62	60.00	28.21	36.84	20.00	25.00	38.46	13.33
Maramchhari Mukhpara	29.79	34.78	25.00	46.67	57.14	37.50	10.64	13.04	8.33	16.67	21.43	12.50
Shilachharipara	56.38	62.39	50.23	72.95	84.28	62.35	22.74	33.94	11.27	29.18	45.28	14.12
Thailyapara	40.83	42.55	38.67	57.63	65.00	50.00	24.26	29.79	17.33	29.66	40.00	18.97
Tongtulyapara	46.99	51.25	43.02	66.09	72.73	60.00	25.90	30.00	22.09	34.78	41.82	28.33
Bara Dhurang*	48.58	62.19	35.31	60.40	77.50	43.79	17.26	24.78	9.92	20.70	30.13	11.55
Baghyopara	59.17	79.07	38.55	66.22	87.18	42.86	36.09	51.16	20.48	40.54	56.41	22.86
Bamchengipara	62.07	80.00	46.81	72.00	88.89	56.41	17.24	32.50	4.26	20.00	36.11	5.13
Bara Murapara	33.33	46.00	16.22	45.31	65.71	20.69	9.20	14.00	2.70	12.50	20.00	3.45
Chengi Mukhpara	62.88	70.21	56.33	74.30	80.67	68.46	36.79	48.23	26.58	37.75	49.58	26.92
Chhota Dhurang Mukh	38.69	38.03	39.39	49.06	50.00	48.08	9.49	14.08	4.55	11.32	18.52	3.85
Durduripara	60.67	73.17	50.00	75.00	85.71	64.86	15.17	23.17	8.33	18.75	27.14	10.81
Gabamarapara	40.65	55.70	25.00	51.64	69.84	32.20	16.77	25.32	7.89	21.31	31.75	10.17
Dandy Para	56.03	75.34	35.29	70.54	94.83	44.44	13.48	23.29	2.94	16.96	29.31	3.70
Haludyapara	43.95	65.28	25.88	57.89	81.48	36.67	12.74	22.22	4.71	16.67	27.78	6.67
Jatindra Karbaripara	37.09	53.52	20.66	45.93	67.46	25.14	10.56	16.90	4.23	13.08	21.30	5.14
Mitingachharipara	48.15	60.00	36.59	57.35	70.59	44.12	17.28	20.00	14.63	20.59	23.53	17.65
Nilkumar Karbaripara	42.16	54.76	31.68	56.12	69.70	43.84	11.89	14.29	9.90	15.83	18.18	13.70
Raktachharipara	39.92	55.47	22.31	52.82	80.00	27.00	5.81	10.22	0.83	7.69	14.74	1.00
Sumantapara	60.87	73.74	49.07	74.40	93.59	57.78	23.19	30.30	16.67	28.57	38.46	20.00

Asterisk (\*) denotes Mauza

(In Percent)

Administrative Unit, Location and Community	Population having Mobile Phone for Own Use						Internet User					
	5 Years and above			15 Years and above			5 Years and above			15 Years and above		
	Total	Male	Female	Total	Male	Female	Total	Male	Female	Total	Male	Female
1	2	3	4	5	6	7	8	9	10	11	12	13
Jorgachhari*	57.14	68.85	44.79	69.49	83.28	54.77	24.71	33.38	15.57	29.64	39.86	18.74
Banarkata Mukhpara	58.33	64.71	52.63	72.41	78.57	66.67	25.00	23.53	26.32	27.59	21.43	33.33
Bukhya Chharapara	40.10	50.00	28.41	50.34	65.79	34.25	2.08	3.85	0.00	2.01	3.95	0.00
Hatichharapara	56.59	67.29	44.90	72.50	82.76	60.27	28.29	41.12	14.29	36.25	50.57	19.18
Jorgachhari Punarbasanpara	61.11	70.59	50.65	73.88	85.71	60.94	32.72	44.71	19.48	38.06	51.43	23.44
Jorgachharipara	69.90	74.50	65.00	79.13	83.46	74.38	36.68	48.32	24.29	41.73	54.14	28.10
Lakkichhari Bazarpara	56.52	74.39	37.97	69.47	91.04	46.88	26.71	37.80	15.19	32.82	46.27	18.75
Mezarpara	55.02	74.36	34.82	64.95	87.00	41.49	21.83	27.35	16.07	25.77	32.00	19.15
Pashchim Jorga Punarbasanpara	53.97	70.69	39.71	70.83	91.11	52.94	18.25	25.86	11.76	21.88	33.33	11.76
Lakkichhari*	67.39	78.85	51.19	80.48	91.10	64.23	43.31	57.61	23.10	51.56	66.67	28.47
Baganpara	49.24	64.52	35.71	63.11	78.43	48.08	21.21	32.26	11.43	27.18	39.22	15.38
Banarkata Headmanpara	42.91	57.86	26.56	57.81	75.49	37.78	8.58	10.71	6.25	10.94	12.75	8.89
Beltalipara	69.48	71.66	67.33	82.30	87.06	77.88	41.77	49.39	34.26	49.28	59.70	39.63
Bijoy Karbaripara	53.61	70.83	36.73	65.00	82.93	46.15	17.53	33.33	2.04	21.25	39.02	2.56
Kalachharipara	16.67	33.33	0.00	33.33	50.00	0.00	0.00	0.00	0.00	0.00	0.00	0.00
Lakkichhari Guchchhagram	75.00	87.70	48.83	85.92	96.25	61.31	57.82	76.54	19.25	66.37	84.00	24.40
Simanapara	34.09	48.00	15.79	37.04	50.00	23.08	9.09	12.00	5.26	7.41	7.14	7.69
Upazilapara	81.34	89.44	66.00	93.35	98.83	81.51	61.29	72.89	39.33	69.15	80.16	45.38
Maramchharipara*	40.69	53.89	27.16	53.22	70.20	35.59	8.20	13.40	2.88	10.60	17.14	3.81
Belakkapara	37.07	50.00	22.22	46.96	64.58	27.06	3.45	6.45	0.00	4.42	8.33	0.00
Daluchhari	36.17	50.00	21.74	50.00	75.00	27.78	6.38	12.50	0.00	8.82	18.75	0.00
Maramchhari Mukhpara	42.33	52.48	33.33	59.21	72.22	47.50	10.70	14.85	7.02	14.47	19.44	10.00
Murapara	48.84	76.19	22.73	60.00	88.89	29.41	6.98	14.29	0.00	8.57	16.67	0.00
Pangupara	44.33	58.82	28.26	54.43	69.77	36.11	15.46	27.45	2.17	18.99	32.56	2.78
Mayurkhil*	50.36	61.09	39.74	64.67	79.00	50.65	21.54	30.64	12.53	26.88	38.75	15.25
Bainyachholapara	43.72	51.84	35.19	60.77	74.85	47.09	18.62	25.31	11.59	25.96	36.53	15.70
Chakmapara	56.76	63.41	48.48	70.00	81.25	57.14	41.89	48.78	33.33	45.00	56.25	32.14
Chhamurpara	47.83	70.93	27.55	60.14	85.51	36.49	10.87	18.60	4.08	13.99	23.19	5.41
Debatalipara	23.81	34.09	12.50	29.85	41.67	16.13	7.14	11.36	2.50	8.96	13.89	3.23
Dp Para	53.83	63.33	44.73	69.79	83.19	57.38	41.27	54.33	28.75	49.36	66.81	33.20
Indra Karbaripara	26.23	39.06	12.07	30.61	48.00	12.50	1.64	1.56	1.72	2.04	2.00	2.08
Jummachholapara	29.27	55.00	4.76	38.71	73.33	6.25	9.76	20.00	0.00	12.90	26.67	0.00
Mahishkatapara	38.79	50.91	27.87	52.38	68.29	37.21	5.17	5.45	4.92	5.95	7.32	4.65
Mahiskata Punarbasanpara	47.24	50.00	43.86	61.22	68.63	53.19	15.75	24.29	5.26	20.41	33.33	6.38
Manghalapara	61.14	72.41	49.56	74.73	86.96	62.22	26.64	33.62	19.47	32.42	40.22	24.44
Mayurkhil Guchchhagram	61.77	73.18	49.76	76.01	87.36	63.41	22.14	36.82	6.70	27.46	44.51	8.54
No.10 Mayurkhil	58.13	66.86	50.26	74.01	89.15	60.81	16.80	26.74	7.85	22.02	35.66	10.14
Ponapara	49.70	64.86	37.36	63.28	81.36	47.83	10.91	17.57	5.49	14.06	22.03	7.25
Saowtal Para	41.18	53.03	30.00	54.37	68.63	40.38	11.03	18.18	4.29	14.56	23.53	5.77
Shuknachharipara*	54.36	70.34	35.16	66.67	83.18	45.29	17.84	28.90	4.57	21.79	34.09	5.88
Daner Lakkichharipara	40.48	61.36	17.50	50.00	72.97	22.58	1.19	0.00	2.50	1.47	0.00	3.23
Hatichharapara	41.84	59.68	27.85	53.64	71.15	37.93	8.51	16.13	2.53	10.91	19.23	3.45
Shuknachharipara	65.76	77.07	48.00	78.77	90.84	59.26	28.40	42.04	7.00	33.96	49.62	8.64
<b>Mahalchhari Upazila</b>	<b>58.13</b>	<b>67.63</b>	<b>48.51</b>	<b>73.02</b>	<b>84.89</b>	<b>61.06</b>	<b>22.70</b>	<b>30.81</b>	<b>14.50</b>	<b>27.64</b>	<b>37.70</b>	<b>17.50</b>
Rural	56.97	66.73	47.38	71.44	83.34	59.74	20.14	26.85	13.54	24.18	32.33	16.16
Urban	60.30	69.26	50.71	75.99	87.69	63.64	27.51	37.91	16.37	34.12	47.40	20.09
<b>Kiyangghat Union</b>	<b>55.45</b>	<b>67.20</b>	<b>43.63</b>	<b>69.29</b>	<b>83.43</b>	<b>55.01</b>	<b>18.82</b>	<b>24.16</b>	<b>13.46</b>	<b>21.97</b>	<b>28.29</b>	<b>15.59</b>
Rural	55.45	67.20	43.63	69.29	83.43	55.01	18.82	24.16	13.46	21.97	28.29	15.59
Urban	0.00	0.00	0.00	0.00	0.00	0.00	0.00	0.00	0.00	0.00	0.00	0.00
Kiyangghat*	56.30	68.52	44.13	70.05	84.23	55.70	17.08	22.52	11.67	20.16	26.66	13.58
Chittaranjan Karbaripara	65.07	70.90	60.13	79.66	83.93	75.81	23.29	27.61	19.62	27.97	32.14	24.19
Daba Fadapara	50.00	72.87	28.15	59.09	86.79	33.33	19.32	20.93	17.78	22.73	24.53	21.05
Delapara	50.00	69.70	27.59	61.00	84.91	34.04	0.00	0.00	0.00	0.00	0.00	0.00
Golakyapara	37.74	60.43	11.02	48.02	78.50	13.68	14.40	22.30	5.08	16.34	25.23	6.32
Hazachhara	56.58	60.00	53.66	70.00	68.97	70.97	13.16	17.14	9.76	16.67	20.69	12.90
Jaduganala	55.06	66.79	43.64	68.36	81.57	55.09	18.23	22.39	14.18	18.94	23.50	14.35
Kalabanyapara	66.17	74.76	57.14	83.44	91.46	74.67	14.93	20.39	9.18	18.47	24.39	12.00
Karalya Chharimukh	57.38	70.65	46.18	77.53	88.18	67.11	18.41	21.01	16.21	23.37	25.45	21.33
Karalyachhari Noapara	57.14	63.93	50.41	70.35	77.23	63.27	13.06	14.75	11.38	14.07	15.84	12.24
Karalyachhari Bhitapara	61.67	73.23	48.67	75.52	90.15	59.46	19.58	24.41	14.16	23.45	29.56	16.76
Headmanpara	61.67	73.23	48.67	75.52	90.15	59.46	19.58	24.41	14.16	23.45	29.56	16.76
Kiyangghat	60.97	66.86	55.11	71.81	76.47	66.90	16.24	20.57	11.93	19.13	23.53	14.48

(In Percent)

Administrative Unit, Location and Community	Population having Mobile Phone for Own Use						Internet User					
	5 Years and above			15 Years and above			5 Years and above			15 Years and above		
	Total	Male	Female	Total	Male	Female	Total	Male	Female	Total	Male	Female
1	2	3	4	5	6	7	8	9	10	11	12	13
Kiyangghat Guchchhagram	58.21	71.56	43.94	73.75	90.34	56.06	20.21	34.00	5.46	25.51	42.90	6.97
Kiyangghat Natun Bazarpara	56.78	67.68	45.10	74.06	90.00	57.98	20.50	32.93	7.19	26.36	43.33	9.24
Noapara	47.06	58.82	35.29	60.00	78.43	42.59	8.82	11.76	5.88	9.52	15.69	3.70
Rangapanichhara	53.52	71.94	35.86	62.39	84.07	42.15	14.08	17.27	11.03	15.81	19.47	12.40
Satghariapara	67.60	73.68	62.03	80.00	85.62	74.68	25.14	28.07	22.46	29.67	32.88	26.62
Satgharpara	38.52	52.50	18.18	49.52	70.00	22.22	0.00	0.00	0.00	0.00	0.00	0.00
Ultachhari Biharpara	49.75	59.60	40.00	61.64	75.32	48.78	7.54	9.09	6.00	9.43	11.69	7.32
Ultachhari Madhyapara	50.00	65.47	36.65	61.67	78.95	46.03	14.67	18.71	11.18	12.50	17.54	7.94
Ultachhari*	53.05	63.58	42.18	67.09	81.10	53.05	23.73	28.72	18.58	27.17	33.01	21.32
Chairmanpara	58.19	67.23	48.67	67.69	77.00	57.89	24.57	32.77	15.93	26.15	34.00	17.89
Dagkupyamagpara	47.92	57.14	35.00	73.33	100.00	46.67	8.33	10.71	5.00	10.00	13.33	6.67
Dhirendra Headmanpara	65.50	68.75	62.31	79.25	83.65	75.00	54.65	57.81	51.54	53.77	55.77	51.85
Golakpara	40.00	56.25	23.40	49.33	70.27	28.95	14.74	16.67	12.77	18.67	21.62	15.79
Datkupia Apurna Mahajan Para	55.10	63.10	47.01	70.10	80.38	59.81	22.82	29.89	15.67	27.75	36.36	19.14
Kalapunopara	31.82	47.62	17.39	42.42	71.43	21.05	6.82	14.29	0.00	9.09	21.43	0.00
Lambapara	45.74	67.15	21.49	60.00	90.10	27.66	16.67	19.71	13.22	18.46	22.77	13.83
Marbaripara	62.20	64.62	59.68	78.79	87.50	70.59	13.39	12.31	14.52	16.16	16.67	15.69
Subalkishtapara	40.34	59.02	19.82	52.66	77.01	26.83	19.31	25.41	12.61	23.08	28.74	17.07
Ultachhari Biharpara	62.69	63.89	61.29	72.41	71.88	73.08	26.87	33.33	19.35	31.03	37.50	23.08
Ultachhari Madhyapara	55.26	62.92	48.51	71.43	81.16	62.82	20.53	26.97	14.85	26.53	34.78	19.23
Ultachhari Noapara	44.44	61.54	28.57	60.00	80.00	40.00	9.26	11.54	7.14	12.50	15.00	10.00
<b>Mahalchhari Union</b>	<b>59.32</b>	<b>68.98</b>	<b>49.36</b>	<b>74.04</b>	<b>85.68</b>	<b>61.97</b>	<b>25.15</b>	<b>34.78</b>	<b>15.22</b>	<b>30.91</b>	<b>42.70</b>	<b>18.68</b>
Rural	54.18	64.01	44.71	68.83	81.08	57.03	17.45	23.88	11.27	21.74	29.75	14.01
Urban	62.60	71.98	52.51	77.24	88.35	65.19	30.06	41.37	17.89	36.54	50.21	21.72
Chongrachhari*	53.32	62.34	44.49	68.19	80.05	56.77	16.67	22.88	10.59	20.97	28.80	13.43
Adarshapara	56.86	72.38	40.40	70.81	90.24	50.63	18.14	31.43	4.04	22.36	39.02	5.06
Bhuatapara	60.24	69.60	50.81	74.87	83.00	66.32	26.91	33.60	20.16	32.31	38.00	26.32
Changarachharimukh	52.90	52.05	53.85	70.59	77.08	64.81	26.81	28.77	24.62	34.31	41.67	27.78
Chittakumar Karbaripara	57.08	64.86	49.57	73.56	83.53	64.04	18.58	27.03	10.43	22.99	32.94	13.48
Chongrachhari Guchchhagram	51.20	64.11	36.87	69.50	87.98	49.69	16.38	25.73	5.99	21.85	34.60	8.18
Chouddagrapara	54.74	67.16	42.86	66.67	80.39	53.70	8.76	11.94	5.71	10.48	13.73	7.41
Headmanpara	56.65	60.98	52.86	71.64	78.13	66.14	15.30	18.70	12.32	18.58	22.67	15.12
Khirish Chandrapara	52.86	63.89	41.18	67.27	82.14	51.85	10.00	11.11	8.82	12.73	14.29	11.11
Mahajanpara	57.27	62.80	52.22	68.53	74.64	62.84	17.73	20.12	15.56	21.33	23.91	18.92
Momenshahipara	50.58	64.25	35.58	65.02	82.73	45.16	17.25	27.93	5.52	22.05	35.97	6.45
Niranjanpara	61.78	68.29	55.88	73.39	78.50	68.47	36.29	43.09	30.15	43.12	49.53	36.94
Roazapara	24.36	34.17	14.04	31.71	46.34	17.07	5.98	10.00	1.75	7.93	14.63	1.22
Shantinagar	51.42	63.27	41.23	65.74	79.74	53.22	5.90	9.18	3.07	7.72	11.76	4.09
Durparjyanal*	50.94	64.35	39.95	66.06	79.72	53.89	19.57	25.91	14.38	24.22	31.47	17.76
Bhuotek	39.74	70.59	15.91	52.10	84.21	22.58	16.03	25.00	9.09	21.01	29.82	12.90
Durpajyanal	37.50	63.33	14.71	52.17	82.61	21.74	15.63	23.33	8.82	21.74	30.43	13.04
Durpajyanal Pashchimpara	61.29	67.54	55.97	76.02	80.65	71.84	29.84	39.47	21.64	35.71	47.31	25.24
Gadchhara	46.15	63.64	33.33	60.53	73.68	47.37	17.31	18.18	16.67	18.42	15.79	21.05
Manoranjanpara	51.99	58.40	46.71	68.75	76.60	62.28	13.72	16.00	11.84	16.83	20.21	14.04
Kerenganala*	59.91	70.45	49.30	73.09	85.71	60.22	19.12	26.57	11.62	23.04	32.20	13.70
Basantapara	59.91	70.09	48.00	76.02	91.11	59.26	23.50	30.77	15.00	29.82	40.00	18.52
Bimalpara	64.00	77.42	50.79	79.00	96.00	62.00	16.80	22.58	11.11	19.00	28.00	10.00
Headmanpara	59.44	67.05	52.17	72.20	80.82	63.76	18.06	25.00	11.41	22.03	30.14	14.09
Hemantapara	56.83	69.70	45.21	69.30	80.70	57.89	18.71	22.73	15.07	22.81	26.32	19.30
Hemaranjanpara	59.18	71.43	46.22	68.75	83.96	52.94	20.00	30.16	9.24	22.60	34.91	9.80
Kalachanpara	64.81	76.00	55.17	85.37	95.00	76.19	11.11	20.00	3.45	14.63	25.00	4.76
Thalipara*	62.60	71.98	52.51	77.24	88.35	65.19	30.06	41.37	17.89	36.54	50.21	21.72
Ajit Chairmanpara	71.84	74.26	69.52	86.55	88.24	84.88	40.29	48.51	32.38	48.54	57.65	39.53
Apbn	82.48	88.86	66.91	94.61	99.33	81.98	72.44	86.14	38.97	83.09	96.30	47.75
24 Mile Para	65.54	73.68	56.94	77.24	90.16	64.52	28.38	36.84	19.44	34.15	45.90	22.58
Babupara	69.73	75.71	64.41	81.79	88.83	75.50	38.12	44.29	32.63	44.85	51.96	38.50
Bajechhara	47.50	52.38	42.11	59.38	64.71	53.33	0.00	0.00	0.00	0.00	0.00	0.00
Baruapara	67.65	73.33	63.16	82.14	91.67	75.00	26.47	40.00	15.79	32.14	50.00	18.75
Bazarpara	59.12	66.67	50.59	76.92	86.10	66.32	34.25	44.44	22.75	41.59	54.26	26.94
Chattagrampara	60.00	70.34	49.57	76.80	90.11	63.33	31.91	41.53	22.22	40.33	52.75	27.78
18 Paribar	54.74	69.70	40.85	69.44	88.46	51.79	26.28	39.39	14.08	33.33	50.00	17.86
Dipalo Chairmanpara	59.38	64.88	54.44	71.80	78.79	65.63	33.20	48.35	19.63	40.05	58.59	23.66

Asterisk (\*) denotes Mauza



(In Percent)

Administrative Unit, Location and Community	Population having Mobile Phone for Own Use						Internet User					
	5 Years and above			15 Years and above			5 Years and above			15 Years and above		
	Total	Male	Female	Total	Male	Female	Total	Male	Female	Total	Male	Female
1	2	3	4	5	6	7	8	9	10	11	12	13
Dulal Chowdhury Memberpara	57.69	76.00	40.74	74.36	81.82	64.71	34.62	44.00	25.93	43.59	50.00	35.29
Dumanighat	50.00	58.67	41.77	61.54	75.00	49.62	6.17	8.67	3.80	7.69	11.21	4.58
Durchhari	54.50	65.31	44.12	70.86	84.93	57.69	13.50	17.35	9.80	15.89	20.55	11.54
Haspatal Elaka	71.43	81.03	62.30	86.60	92.16	80.43	54.62	63.79	45.90	61.86	70.59	52.17
Hazachhara	50.29	55.81	44.71	65.60	74.58	57.58	11.70	16.28	7.06	13.60	18.64	9.09
Jouthakhamar Tripurapara	51.00	62.26	42.66	65.46	80.49	54.46	13.25	15.09	11.89	17.01	19.51	15.18
Jouthakhamarpara	50.59	60.00	43.16	72.27	86.54	61.19	10.59	17.33	5.26	15.13	25.00	7.46
Karalle Chharipara	57.55	68.49	45.45	73.83	86.21	59.18	5.76	9.59	1.52	7.48	12.07	2.04
Khamarpara	56.70	69.39	43.75	62.35	76.74	47.62	9.28	6.12	12.50	9.41	6.98	11.90
Kuthirpara	60.38	70.54	49.00	71.10	81.32	59.76	23.11	33.93	11.00	25.43	36.26	13.41
Comilla Tilapara	62.20	73.68	52.63	79.27	94.59	66.67	18.66	33.68	6.14	23.78	43.24	7.78
Lohitbaranpara	68.04	69.39	66.67	85.71	91.89	80.00	0.00	0.00	0.00	0.00	0.00	0.00
Manik Daktarpara	79.31	81.48	77.42	90.20	95.65	85.71	31.03	40.74	22.58	35.29	47.83	25.00
Milanpur	63.20	72.87	52.89	78.11	92.08	64.00	36.80	44.19	28.93	45.77	56.44	35.00
Mohammadpur	67.86	73.85	61.48	80.57	89.62	71.43	37.30	48.46	25.41	44.55	59.43	29.52
Murapara	56.04	70.89	44.66	74.63	91.80	60.67	8.52	10.76	6.80	11.40	13.93	9.33
Narayan Karbaripara	50.98	54.43	47.30	68.75	75.00	62.50	13.73	20.25	6.76	17.86	26.79	8.93
Natunpara	59.50	73.29	45.58	74.36	90.21	57.98	26.01	38.53	13.37	30.17	44.21	15.64
Nurserypara	66.28	67.05	65.48	80.85	88.06	74.32	35.47	43.18	27.38	43.26	56.72	31.08
Pahartali	63.69	75.00	52.53	76.25	90.00	62.60	19.43	28.85	10.13	23.37	34.62	12.21
Ramesu Karbaripara	73.68	74.11	73.20	88.51	91.21	85.54	53.59	61.61	44.33	60.92	72.53	48.19
Saw Millpara	64.02	70.37	57.83	77.27	87.10	68.57	31.10	39.51	22.89	37.88	50.00	27.14
Swapan Daktarpara	72.73	77.78	66.67	96.00	100.00	90.91	51.52	50.00	53.33	68.00	64.29	72.73
Sylhetipara	49.88	67.17	33.65	62.77	81.60	43.83	21.27	33.84	9.48	26.46	41.10	11.73
T&T Para Zone Reserve Area	71.09	85.19	40.87	82.84	95.81	51.76	52.15	71.11	11.51	60.80	80.08	14.57
Thalipara	59.18	61.92	56.59	75.00	80.92	69.73	18.36	22.09	14.84	23.20	28.63	18.37
Thanapara	65.77	70.79	58.33	85.22	94.03	72.92	49.66	59.55	35.00	62.61	77.61	41.67
Tilapara	72.45	74.80	70.08	86.59	91.54	81.82	33.27	41.06	25.41	39.76	50.25	29.67
Uchcha Kengol Chharipara	59.38	58.82	60.00	73.08	83.33	64.29	0.00	0.00	0.00	0.00	0.00	0.00
Ulaprue Chairmanpara	64.00	79.17	50.00	86.49	95.00	76.47	34.00	41.67	26.92	45.95	50.00	41.18
<b>Maischhari Union</b>	<b>57.49</b>	<b>66.63</b>	<b>48.21</b>	<b>74.06</b>	<b>86.42</b>	<b>61.76</b>	<b>23.11</b>	<b>32.37</b>	<b>13.69</b>	<b>28.57</b>	<b>40.70</b>	<b>16.49</b>
Rural	58.74	68.73	48.92	74.55	86.55	62.63	23.55	33.36	13.90	28.25	40.32	16.27
Urban	55.78	63.85	47.21	73.36	86.23	60.52	22.50	31.07	13.40	29.01	41.25	16.80
Lemuchhari*	58.74	68.73	48.92	74.55	86.55	62.63	23.55	33.36	13.90	28.25	40.32	16.27
Athoipara	62.50	66.67	58.06	79.59	81.48	77.27	9.38	18.18	0.00	12.24	22.22	0.00
Badanala Bhitapara	57.63	74.07	43.75	67.33	83.33	52.83	18.64	22.22	15.63	21.78	25.00	18.87
Badanalapara Ananta Karbaripara	62.67	61.34	64.15	78.77	81.11	76.40	24.89	27.73	21.70	29.61	33.33	25.84
Cutingtila	58.35	74.67	42.24	78.14	94.25	60.63	21.91	38.43	5.60	28.74	48.85	6.88
Dakkhin Rabichandra Karbaripara	53.75	57.89	50.00	70.00	75.00	65.63	12.50	18.42	7.14	15.00	21.43	9.38
Deppochharipara	52.00	52.63	51.35	64.41	74.07	56.25	5.33	5.26	5.41	6.78	7.41	6.25
Gangamachhara	38.62	50.75	28.21	52.43	66.67	40.00	7.59	11.94	3.85	9.71	14.58	5.45
Golakpara	57.88	74.07	38.75	74.12	94.93	49.57	11.17	14.29	7.50	14.90	19.57	9.40
Jamtalapara	64.91	70.93	58.82	80.43	87.14	73.53	19.88	27.91	11.76	24.64	34.29	14.71
Jantranath Karbaripara	63.55	64.49	62.50	74.57	76.67	72.29	23.65	33.64	12.50	26.01	36.67	14.46
Kalabanya	55.77	81.82	36.67	78.38	94.74	61.11	0.00	0.00	0.00	0.00	0.00	0.00
Kalopahar	56.03	69.82	41.67	70.59	90.48	51.16	20.59	34.55	6.06	25.65	44.29	7.44
Lemuchhari Barapara	64.21	63.16	65.06	76.80	78.50	75.52	27.09	25.56	28.31	28.80	26.17	30.77
Lemuchhari Bhitapara	68.51	75.68	62.10	77.23	85.11	70.37	18.30	22.52	14.52	20.30	24.47	16.67
Madhya Lemuchhari Guchchhagram	60.83	73.02	48.35	78.06	91.67	63.75	22.70	37.24	7.81	28.93	46.59	10.36
Manikchhari Muslimpara	56.59	68.68	44.76	73.17	87.37	58.79	26.22	40.80	11.96	32.48	50.70	14.03
Manikchhari Bindukumar Chairmanpara	77.11	78.38	76.09	91.43	96.67	87.50	50.60	54.05	47.83	42.86	46.67	40.00
Monghlapara	38.81	51.28	21.43	44.07	62.50	22.22	7.46	10.26	3.57	8.47	12.50	3.70
Pachai Karbaripara	82.32	83.33	81.32	95.86	95.89	95.83	81.22	85.56	76.92	79.31	84.93	73.61
Pagajyachhari Guchchhagram	53.42	71.27	36.81	69.50	86.30	51.47	18.53	33.21	4.86	23.40	39.27	6.37
Pagjochhari Bhitapara	64.56	70.00	58.97	77.27	84.85	69.70	24.05	37.50	10.26	28.79	45.45	12.12
Paisi Mahajanpara	50.00	57.58	42.57	68.97	80.28	58.11	14.50	20.20	8.91	20.00	28.17	12.16
Pashchim Kiyangghat	71.01	76.19	66.25	83.59	87.90	79.55	37.46	44.90	30.63	38.67	45.97	31.82
Pathapara	69.67	71.43	68.18	81.55	86.96	77.19	28.69	35.71	22.73	33.98	43.48	26.32
Petukpara	21.43	31.82	10.00	24.32	36.84	11.11	2.38	4.55	0.00	2.70	5.26	0.00

(In Percent)

Administrative Unit, Location and Community	Population having Mobile Phone for Own Use						Internet User					
	5 Years and above			15 Years and above			5 Years and above			15 Years and above		
	Total	Male	Female	Total	Male	Female	Total	Male	Female	Total	Male	Female
1	2	3	4	5	6	7	8	9	10	11	12	13
Saupruie Karbaripara.	40.74	39.76	41.77	85.71	89.19	82.50	23.46	26.51	20.25	49.35	59.46	40.00
Uttar Joysenpara	58.19	69.66	46.59	70.42	85.71	55.56	23.73	29.21	18.18	26.76	32.86	20.83
Maischhari*	55.78	63.85	47.21	73.36	86.23	60.52	22.50	31.07	13.40	29.01	41.25	16.80
Apruchai Karbaripara	47.06	52.94	41.18	71.11	81.82	60.87	10.29	14.71	5.88	15.56	22.73	8.70
Badikhulopara	52.27	65.91	38.64	64.18	80.00	46.88	5.68	9.09	2.27	7.46	11.43	3.13
Balaram Masterpara	62.94	71.83	54.17	73.77	86.44	61.90	18.88	22.54	15.28	22.13	27.12	17.46
Balipara	51.55	40.64	69.12	82.73	80.73	84.68	26.48	23.29	31.62	42.73	46.79	38.74
Chhatipara	42.47	58.25	28.45	67.41	87.88	47.83	10.50	18.45	3.45	16.30	27.27	5.80
Chowdhurypara	67.94	70.88	65.02	86.88	92.31	81.82	26.53	31.03	22.05	33.91	41.03	27.27
Joysenpara	55.83	75.00	39.06	64.08	80.77	47.06	18.33	28.57	9.38	20.39	30.77	9.80
Kalapara	48.28	40.00	57.14	53.85	50.00	57.14	10.34	20.00	0.00	11.54	25.00	0.00
Khirod Karbaripara	52.73	60.66	42.86	65.17	78.72	50.00	9.09	11.48	6.12	11.24	14.89	7.14
Lambapara	37.08	54.35	18.60	59.26	89.29	26.92	1.12	2.17	0.00	1.85	3.57	0.00
Maischhari Bazarpara	64.04	72.95	53.77	80.39	90.10	69.09	33.33	43.85	21.23	41.74	54.69	26.67
Maischhari Schoolpara	75.56	86.47	59.78	87.05	96.58	72.37	47.56	62.41	26.09	55.44	70.94	31.58
Manirampara	49.30	58.54	36.67	65.31	92.00	37.50	7.04	9.76	3.33	6.12	12.00	0.00
Hazachhara	23.08	37.82	5.88	33.11	56.41	8.22	3.17	5.88	0.00	4.64	8.97	0.00
Narendra Karbaripara	39.17	42.62	35.59	59.49	70.27	50.00	0.00	0.00	0.00	0.00	0.00	0.00
Noapara	69.14	65.85	72.50	83.76	83.87	83.65	27.16	30.89	23.33	31.98	37.63	26.92
Nunchhari Guchchhagram	56.79	67.79	45.91	73.32	89.05	58.37	26.70	42.51	11.06	32.95	53.55	13.36
Painda Karbaripara	48.72	57.14	38.89	57.58	70.59	43.75	5.13	4.76	5.56	6.06	5.88	6.25
Punarbanspara	35.14	58.93	10.91	53.42	89.19	16.67	0.90	1.79	0.00	1.37	2.70	0.00
Rabichandra Karbaripara	57.02	67.31	49.28	71.13	83.33	61.82	13.22	13.46	13.04	16.49	16.67	16.36
Rasidhanpara	35.29	54.17	18.52	58.06	86.67	31.25	5.88	4.17	7.41	9.68	6.67	12.50
<b>Mubachhari Union</b>	<b>59.52</b>	<b>66.64</b>	<b>52.61</b>	<b>73.18</b>	<b>82.08</b>	<b>64.63</b>	<b>20.69</b>	<b>26.14</b>	<b>15.40</b>	<b>24.90</b>	<b>31.45</b>	<b>18.60</b>
Rural	59.52	66.64	52.61	73.18	82.08	64.63	20.69	26.14	15.40	24.90	31.45	18.60
Urban	0.00	0.00	0.00	0.00	0.00	0.00	0.00	0.00	0.00	0.00	0.00	0.00
Mubachhari*	59.52	66.64	52.61	73.18	82.08	64.63	20.69	26.14	15.40	24.90	31.45	18.60
Adufapara	66.17	66.98	65.26	83.54	88.61	78.48	13.93	20.75	6.32	17.09	26.58	7.59
Baghmara	67.19	72.47	62.56	78.95	83.66	74.71	23.10	25.84	20.69	26.63	29.41	24.12
Dewanchhara	47.78	62.22	33.33	61.43	77.78	44.12	16.67	26.67	6.67	21.43	33.33	8.82
Dhanpadapara	67.10	71.08	62.50	75.91	84.29	67.16	16.13	16.87	15.28	18.25	20.00	16.42
Digalchhari	45.95	65.38	24.29	55.36	81.03	27.78	12.84	16.67	8.57	14.29	20.69	7.41
Edohulchhara	53.98	72.73	36.21	63.44	80.85	45.65	18.58	23.64	13.79	20.43	23.40	17.39
Harikabapara	53.13	60.00	47.06	60.49	68.42	53.49	20.83	24.44	17.65	22.22	26.32	18.60
Hazachhara	35.06	44.35	25.86	42.19	53.13	31.25	3.46	5.22	1.72	4.17	6.25	2.08
Headmanpara	62.26	67.81	56.97	76.76	84.78	69.35	27.46	35.19	20.08	33.16	42.39	24.62
Kalabanyachhara	43.24	64.52	27.91	53.45	74.07	35.48	5.41	9.68	2.33	6.90	11.11	3.23
Kaptaipara	65.24	69.40	61.48	80.10	86.96	74.18	26.99	33.19	21.40	33.00	41.30	25.82
Karalyachhari	57.50	70.20	45.59	72.82	85.85	59.90	15.18	20.39	10.29	18.20	23.90	12.56
Khamarpara	63.55	74.00	54.39	73.91	84.09	64.58	14.95	24.00	7.02	17.39	27.27	8.33
Khayangsapara	58.13	63.87	52.48	73.40	81.08	65.97	21.04	28.57	13.64	25.80	35.14	16.75
Khularampara	64.40	69.32	59.66	81.18	85.93	76.47	20.12	24.78	15.63	25.46	30.74	20.22
Khullyangpara	60.23	65.26	55.41	74.35	80.59	68.36	21.15	26.29	16.22	25.36	31.76	19.21
Lubapara	51.41	60.00	40.32	63.39	76.67	48.08	9.86	16.25	1.61	11.61	20.00	1.92
Lungdukyapara	49.43	62.00	32.43	64.62	83.33	41.38	5.75	8.00	2.70	6.15	8.33	3.45
Machinepara	61.11	69.77	53.19	78.57	85.71	71.43	27.78	41.86	14.89	34.29	51.43	17.14
Madhya Adampara	50.54	64.44	37.23	61.90	78.08	45.95	16.30	23.33	9.57	19.05	27.40	10.81
Magghhara	61.11	82.35	42.11	75.86	100.00	53.33	0.00	0.00	0.00	0.00	0.00	0.00
Mahamunipara	65.44	71.07	59.89	79.39	88.07	71.34	32.24	40.22	24.39	38.34	48.77	28.66
Manatek	55.81	61.44	50.50	67.34	74.68	60.54	19.64	22.87	16.58	23.13	26.62	19.88
Noapara	66.18	72.73	60.00	84.91	88.89	80.77	27.94	36.36	20.00	35.85	44.44	26.92
Ranganpanichhara	78.95	100.00	55.56	83.33	100.00	62.50	36.84	50.00	22.22	38.89	50.00	25.00
Shantipara	64.24	61.33	67.11	85.09	86.79	83.61	31.79	40.00	23.68	42.11	56.60	29.51
Shilban	56.16	68.29	40.63	70.69	87.50	50.00	5.48	4.88	6.25	6.90	6.25	7.69
<b>Manikchhari Upazila</b>	<b>52.10</b>	<b>62.97</b>	<b>41.82</b>	<b>68.60</b>	<b>84.08</b>	<b>54.41</b>	<b>22.00</b>	<b>31.00</b>	<b>13.49</b>	<b>28.21</b>	<b>40.61</b>	<b>16.84</b>
Rural	49.22	61.73	37.58	65.14	82.84	49.16	19.37	27.58	11.73	23.92	35.25	13.70
Urban	53.30	63.48	43.61	70.03	84.58	56.61	23.10	32.42	14.23	29.98	42.80	18.16
<b>Batnatali Union</b>	<b>50.31</b>	<b>62.74</b>	<b>38.81</b>	<b>66.25</b>	<b>83.44</b>	<b>50.72</b>	<b>21.54</b>	<b>30.22</b>	<b>13.50</b>	<b>26.28</b>	<b>37.99</b>	<b>15.71</b>
Rural	50.31	62.74	38.81	66.25	83.44	50.72	21.54	30.22	13.50	26.28	37.99	15.71
Urban	0.00	0.00	0.00	0.00	0.00	0.00	0.00	0.00	0.00	0.00	0.00	0.00
Batnatali*	52.29	66.05	39.60	67.77	86.38	51.04	21.60	32.62	11.44	25.71	39.86	13.00

Asterisk (\*) denotes Mauza



(In Percent)

Administrative Unit, Location and Community	Population having Mobile Phone for Own Use						Internet User					
	5 Years and above			15 Years and above			5 Years and above			15 Years and above		
	Total	Male	Female	Total	Male	Female	Total	Male	Female	Total	Male	Female
1	2	3	4	5	6	7	8	9	10	11	12	13
Badan Karbaripara	53.75	68.29	38.46	69.49	86.67	51.72	13.75	19.51	7.69	15.25	20.00	10.34
Baragrampara	45.51	62.32	32.18	62.50	87.50	43.75	10.26	18.84	3.45	14.29	27.08	4.69
Batnatali Muslimpara	56.14	64.07	49.10	71.40	85.65	60.00	32.06	42.03	23.19	33.54	45.83	23.70
Batnatali Bazarpara	65.78	76.85	52.63	81.67	93.94	66.67	43.58	63.55	19.88	51.67	73.94	24.44
Dhakaiya Shibir	51.67	69.70	35.54	66.74	87.93	46.99	19.87	33.00	8.13	25.16	41.38	10.04
Headmanpara	54.92	73.84	38.14	67.23	90.07	46.45	14.48	23.84	6.19	17.91	29.08	7.74
Hindupara	48.71	62.16	36.48	64.86	83.01	49.44	20.60	28.83	13.11	22.82	34.64	12.78
Jaminer Aga	42.91	52.86	32.59	56.25	73.27	40.19	11.27	12.86	9.63	14.42	17.82	11.21
Kanakchandrapara	43.90	54.55	31.58	54.55	75.00	35.29	2.44	4.55	0.00	3.03	6.25	0.00
Patirampara	46.52	50.00	43.43	64.89	78.18	55.26	11.76	18.18	6.06	16.03	29.09	6.58
Pranjapruepara	47.90	68.18	30.52	63.98	88.12	41.82	11.54	22.73	1.95	15.64	29.70	2.73
Sadhupara	50.91	71.11	36.92	70.00	94.12	52.17	22.73	46.67	6.15	30.00	58.82	8.70
Chempruepara*	42.22	52.76	32.24	57.41	71.88	43.88	19.82	21.89	17.86	22.22	26.20	18.51
Baikhalapara	43.28	57.58	29.41	56.86	73.08	40.00	10.45	12.12	8.82	13.73	15.38	12.00
Hatitilapara	40.37	52.73	27.78	55.13	71.79	38.46	13.76	20.00	7.41	19.23	28.21	10.26
Headmanpara	49.37	57.89	41.46	62.60	71.67	53.97	32.28	35.53	29.27	31.71	38.33	25.40
Lipiapara	36.78	51.19	23.33	53.33	74.14	33.87	6.32	8.33	4.44	9.17	12.07	6.45
Muslimpara	51.33	60.42	44.62	74.03	90.32	63.04	52.21	47.92	55.38	51.95	48.39	54.35
Noapara	43.09	53.45	33.85	52.00	64.58	40.38	16.26	24.14	9.23	18.00	27.08	9.62
Tablapara	34.23	42.50	24.64	50.51	64.71	35.42	9.40	11.25	7.25	14.14	17.65	10.42
Chhudurkhill*	48.57	58.39	39.75	63.21	76.67	51.54	19.54	26.24	13.53	24.49	33.13	17.00
Budangpara	48.02	57.96	40.10	64.12	76.07	54.48	22.03	31.21	14.72	28.63	39.32	20.00
Headmanpara	50.88	61.33	42.13	66.11	79.41	55.15	19.40	23.76	15.74	25.25	30.88	20.61
Hindupara	50.38	54.33	46.72	64.71	73.12	57.66	21.59	26.77	16.79	24.51	31.18	18.92
Kailya Maranpara	51.61	57.35	44.64	70.33	78.00	60.98	17.74	29.41	3.57	24.18	40.00	4.88
Mongri Karbaripara	43.84	51.16	33.33	57.69	68.97	43.48	12.33	18.60	3.33	17.31	27.59	4.35
Tripurapara	40.27	64.71	19.75	48.78	80.00	23.53	15.44	22.06	9.88	17.07	25.45	10.29
Dainchhari*	52.25	64.52	40.88	68.83	85.62	53.52	24.04	33.09	15.66	29.65	42.03	18.36
Banchharampara	46.40	62.87	32.05	63.76	83.82	45.25	10.27	18.01	3.53	14.12	24.02	4.98
Barabil	51.92	66.67	38.86	66.55	86.15	49.67	19.23	29.24	10.36	24.20	36.92	13.25
Budangpara	43.40	53.87	33.22	57.77	73.56	43.05	15.28	22.18	8.56	20.19	29.81	11.21
Dainchhari Madhyapara	54.87	63.79	46.20	73.56	89.24	59.59	25.35	34.77	16.20	32.33	47.38	18.91
Dainchhari Uttarpara	51.40	61.44	42.26	67.49	84.55	53.38	19.00	31.37	7.74	23.05	40.00	9.02
Dakkhinpara	57.12	68.42	47.84	73.61	88.67	61.29	51.02	57.52	45.68	58.76	68.97	50.40
Eyatalongpara	76.74	80.00	73.91	94.29	100.00	89.47	48.84	65.00	34.78	54.29	75.00	36.84
Gorkhana	52.49	66.96	36.79	66.09	82.80	46.91	18.10	31.30	3.77	22.41	38.71	3.70
Pannabil	54.41	66.27	43.20	72.24	87.77	57.71	25.29	36.29	14.90	33.03	47.34	19.65
Tulabil	52.44	69.68	36.36	67.04	86.94	47.58	20.91	28.52	13.80	21.83	31.08	12.78
Dalu*	46.54	59.64	34.24	62.58	81.91	45.14	17.08	24.98	9.66	21.43	32.32	11.60
Bhatkhalapara	43.52	59.03	29.30	59.55	80.19	40.35	17.28	28.47	7.01	23.18	37.74	9.65
Dakkhin Muslimpara	59.26	68.48	51.08	76.75	91.87	64.19	21.94	35.76	9.68	28.41	47.97	12.16
Gariatilapara	45.54	56.86	34.00	58.97	74.36	43.59	6.93	9.80	4.00	8.97	12.82	5.13
Hajupara	51.61	68.93	35.96	68.52	89.87	48.19	35.48	41.75	29.82	35.80	43.04	28.92
Hatimuratila	34.88	51.06	15.38	43.48	68.57	17.65	19.77	27.66	10.26	24.64	37.14	11.76
Headmanpara	46.34	61.07	32.90	62.70	84.00	44.10	13.63	21.07	6.84	17.95	28.00	9.17
Kaibongpara	31.87	44.70	17.65	45.71	66.29	24.42	8.37	11.36	5.04	12.00	16.85	6.98
Thalipara	47.98	56.96	40.43	65.57	83.02	52.17	12.72	18.99	7.45	15.57	22.64	10.14
<b>Jogyachhola Union</b>	<b>48.71</b>	<b>61.14</b>	<b>37.41</b>	<b>64.05</b>	<b>81.68</b>	<b>48.53</b>	<b>18.32</b>	<b>25.97</b>	<b>11.36</b>	<b>23.10</b>	<b>33.69</b>	<b>13.79</b>
Rural	46.84	60.33	34.35	63.15	82.98	45.45	17.08	24.08	10.60	21.34	31.67	12.11
Urban	49.59	61.54	38.84	64.47	81.09	49.92	18.90	26.89	11.71	23.90	34.61	14.54
Jogyachhola*	49.59	61.54	38.84	64.47	81.09	49.92	18.90	26.89	11.71	23.90	34.61	14.54
Amtalipara	45.85	60.00	33.64	61.04	79.17	45.12	8.78	15.79	2.73	11.69	20.83	3.66
Bhangamura	66.67	68.18	65.12	80.56	86.96	74.67	29.31	34.09	24.42	31.94	40.58	24.00
Dakkhin Garitana	50.19	61.33	39.86	66.33	84.41	50.70	26.88	37.89	16.67	31.92	48.92	17.21
Dakkhin Garamchhari	44.47	58.38	32.91	59.63	79.31	43.50	10.14	16.75	4.64	13.35	22.76	5.65
Dakkhin Sapmara	64.30	75.41	54.51	81.17	92.86	70.42	35.12	47.95	23.83	43.52	57.65	30.52
Fakirtila	53.23	67.15	38.10	68.97	86.79	49.48	0.00	0.00	0.00	0.00	0.00	0.00
Godatalipara (Ramchandrapara)	34.31	48.48	20.95	42.58	61.11	26.51	9.31	16.16	2.86	11.61	20.83	3.61
Madhya Garitana	49.63	62.20	38.46	68.02	91.86	49.55	28.52	31.50	25.87	38.07	45.35	32.43
Madhya Sapmara	47.72	62.45	33.85	58.71	76.41	42.03	18.42	28.57	8.85	22.64	34.87	11.11
Manipara	44.52	64.02	29.17	58.59	83.45	38.67	19.81	33.86	8.75	26.07	44.14	11.60
Muslimpara	48.76	56.14	42.19	66.92	77.24	57.86	16.25	23.98	9.38	22.43	33.33	12.86

(In Percent)

Administrative Unit, Location and Community	Population having Mobile Phone for Own Use						Internet User					
	5 Years and above			15 Years and above			5 Years and above			15 Years and above		
	Total	Male	Female	Total	Male	Female	Total	Male	Female	Total	Male	Female
1	2	3	4	5	6	7	8	9	10	11	12	13
Namar Headmanpara	51.62	64.02	40.00	65.91	80.00	52.24	16.81	25.00	9.14	21.21	30.77	11.94
Nunabilpara	48.53	54.17	42.19	63.46	78.00	50.00	13.97	18.06	9.38	18.27	26.00	11.11
Pakkatilapara	54.55	61.22	48.00	74.83	86.96	63.51	5.56	11.22	0.00	7.69	15.94	0.00
Purba Garamchhari	53.38	65.97	41.67	70.08	85.60	55.35	20.86	29.25	13.06	26.89	37.35	16.97
Rouzapara	37.88	49.42	28.00	48.72	65.45	35.29	15.98	21.40	11.33	20.28	27.75	14.29
Shilchhari Para	51.09	61.83	41.26	69.15	85.26	54.72	10.58	14.50	6.99	14.43	20.00	9.43
Upur Headmanpara	58.37	69.74	48.43	70.55	85.44	57.84	29.67	39.49	21.08	35.86	48.10	25.41
Uttar Garamchhari	44.61	57.58	32.12	57.69	75.25	41.12	20.07	28.79	11.68	25.00	35.64	14.95
Uttar Garitana	48.01	58.08	39.48	62.59	77.85	50.38	17.94	26.93	10.32	23.07	35.44	13.16
Uttar Sapmara	44.40	58.62	32.09	60.56	84.62	42.16	15.60	21.55	10.45	17.22	25.64	10.78
Kalapani*	46.84	60.33	34.35	63.15	82.98	45.45	17.08	24.08	10.60	21.34	31.67	12.11
Asalongpara	34.82	50.86	19.57	48.59	72.27	26.92	3.90	7.43	0.54	5.62	10.92	0.77
Bazarpara	47.73	62.04	36.26	66.22	88.54	49.21	17.53	27.74	9.36	22.52	36.46	11.90
Ganjapara	41.80	57.69	30.00	56.67	88.24	37.50	8.20	11.54	5.71	11.11	17.65	7.14
Gas Fieldpara	58.20	65.17	51.60	78.36	91.94	66.67	35.52	44.94	26.60	47.76	63.71	34.03
Ghilatalipara	42.86	59.70	28.75	62.50	82.47	43.69	15.65	26.87	6.25	21.50	35.05	8.74
Gujachandrapara	63.57	77.94	47.54	79.59	90.91	65.12	33.33	41.18	24.59	35.71	43.64	25.58
Headmanpara	49.77	58.56	40.91	67.70	80.25	55.00	14.48	17.12	11.82	19.25	23.46	15.00
Kharchharapara	45.42	59.86	32.08	58.47	79.09	40.48	15.69	23.13	8.81	19.07	29.09	10.32
Marakaillapara	51.49	62.96	39.85	64.53	79.61	49.00	12.69	15.56	9.77	13.30	19.42	7.00
Masterpara	57.14	66.67	48.98	74.82	91.80	61.54	15.93	22.62	10.20	17.27	24.59	11.54
Muslimpara	44.42	57.33	33.20	62.21	81.65	45.70	20.04	26.22	14.67	22.09	33.54	12.37
Noapara	44.00	55.77	31.25	60.27	85.29	38.46	9.00	9.62	8.33	12.33	14.71	10.26
Rangapanipara	50.37	67.74	35.62	66.02	93.33	44.83	14.07	24.19	5.48	18.45	33.33	6.90
Rowshan Alipara	47.11	58.06	35.59	60.64	80.00	42.86	5.79	11.29	0.00	7.45	15.56	0.00
Schoolpara	39.27	58.03	20.11	52.28	78.17	26.57	19.11	29.53	8.47	25.26	39.44	11.19
<b>Manikchhari Union</b>	<b>55.23</b>	<b>63.93</b>	<b>46.53</b>	<b>72.42</b>	<b>85.22</b>	<b>60.10</b>	<b>25.79</b>	<b>35.05</b>	<b>16.53</b>	<b>33.54</b>	<b>46.46</b>	<b>21.10</b>
Rural	0.00	0.00	0.00	0.00	0.00	0.00	0.00	0.00	0.00	0.00	0.00	0.00
Urban	55.23	63.93	46.53	72.42	85.22	60.10	25.79	35.05	16.53	33.54	46.46	21.10
Manikchhari (Part)*	55.23	63.93	46.53	72.42	85.22	60.10	25.79	35.05	16.53	33.54	46.46	21.10
Amtali	35.09	57.14	13.79	47.06	82.05	17.39	4.39	7.14	1.72	5.88	10.26	2.17
Baganpara	44.53	62.75	32.47	66.28	80.00	54.35	10.94	21.57	3.90	16.28	27.50	6.52
Bakripara	44.03	54.02	31.94	55.56	68.12	40.35	18.87	24.14	12.50	23.81	30.43	15.79
Chaikyabilpara	47.24	61.97	35.87	58.78	72.13	47.14	16.56	28.17	7.61	20.61	32.79	10.00
Dakkhin Fakimalapara	53.85	65.35	42.99	68.52	83.33	54.76	25.00	37.62	13.08	31.48	47.44	16.67
Dakkhin Hafchharipara	46.62	56.20	36.43	64.74	80.00	49.47	7.14	13.14	0.78	10.00	18.95	1.05
Depuapara	47.89	53.54	41.76	62.50	74.29	51.35	13.16	21.21	4.40	16.67	28.57	5.41
Durchharipara	38.94	50.73	27.49	53.47	70.27	37.42	8.89	13.66	4.27	12.21	18.92	5.81
Eksatyapara	52.49	62.72	43.31	69.21	84.58	56.04	37.78	48.30	28.34	45.12	59.91	32.45
Eyatalangpara	59.65	66.11	52.58	76.16	87.41	64.79	16.40	25.28	6.69	20.86	33.33	8.24
Gachchhabil Chowdhurypara	52.43	67.48	41.21	63.56	83.67	49.28	21.53	28.46	16.36	26.27	35.71	19.57
Gachchhabil Guchchhagram	54.67	65.79	44.28	71.32	86.11	57.62	22.29	32.74	12.52	28.98	42.80	16.18
Gaindongpara	32.69	52.63	13.38	48.79	74.77	21.00	5.83	10.53	1.27	8.70	14.95	2.00
Govamarapara	54.19	65.82	41.92	70.56	86.22	54.42	22.48	33.29	11.08	29.27	43.70	14.38
Hajipara	62.87	66.13	60.11	81.48	88.79	75.86	37.13	45.48	30.05	48.15	61.43	37.93
Khyadongpara	37.04	50.00	24.64	48.53	65.66	32.38	10.00	16.67	3.62	13.24	22.22	4.76
Lapaidongpara	45.95	50.98	41.67	67.57	74.29	61.54	18.02	23.53	13.33	25.68	34.29	17.95
Lemuapara	54.98	65.38	45.44	73.82	91.61	58.92	18.18	26.24	10.79	24.71	37.42	14.05
Mahamanipara	57.77	65.74	48.96	76.32	88.29	63.66	29.87	38.55	20.28	39.41	51.83	26.29
Manachharipara	58.97	63.93	53.57	76.40	79.59	72.50	1.71	1.64	1.79	2.25	2.04	2.50
Manadhanpara	43.75	55.56	28.57	52.83	68.97	33.33	15.63	19.44	10.71	18.87	24.14	12.50
Manikchhari Bazar	58.70	61.27	55.64	78.59	87.95	69.04	35.33	44.07	24.95	47.32	63.37	30.96
Manikchhari Guchchhagram	58.43	70.80	46.22	74.09	90.43	58.45	29.66	41.76	17.71	37.36	52.98	22.40
Maradalupara	42.21	49.52	34.93	60.21	74.45	47.37	8.63	12.50	4.78	12.46	18.98	6.58
Masterpara	64.44	73.09	56.63	82.89	92.25	74.09	36.57	49.54	24.86	47.18	62.40	32.85
Mayurkhillipara	58.31	63.86	53.20	74.65	83.66	66.67	30.40	37.13	24.20	39.17	48.69	30.72
Molongipara	49.59	63.43	36.84	65.57	83.21	49.30	13.97	19.43	8.95	18.68	25.95	11.97
Moulvipara	58.77	70.43	48.71	77.21	90.48	65.23	24.62	39.53	11.75	32.24	50.22	16.02
Muslimpara	52.90	55.02	50.16	71.71	78.05	64.36	29.30	36.22	20.37	39.82	51.46	26.31
Nathpara	63.09	59.23	66.07	82.38	86.52	79.71	33.22	35.38	31.55	43.17	51.69	37.68
Osman Palli	55.22	69.32	42.47	74.63	93.33	57.67	23.92	38.26	10.96	32.20	51.28	14.88
Panjarampara	53.34	64.91	42.36	71.01	88.56	55.41	20.44	30.34	11.03	25.69	39.85	13.11

Asterisk (\*) denotes Mauza

(In Percent)

Administrative Unit, Location and Community	Population having Mobile Phone for Own Use						Internet User					
	5 Years and above			15 Years and above			5 Years and above			15 Years and above		
	Total	Male	Female	Total	Male	Female	Total	Male	Female	Total	Male	Female
1	2	3	4	5	6	7	8	9	10	11	12	13
Pannabil	64.33	72.93	56.64	76.67	87.23	67.44	23.09	30.13	16.80	27.79	36.70	20.00
Purba Nathpara	56.47	69.11	44.70	72.36	91.40	55.66	24.31	39.02	10.61	31.16	51.61	13.21
Rahmannagar	59.98	69.88	50.78	76.42	89.34	64.67	31.44	45.06	18.79	39.85	57.37	23.93
Rajpara	69.85	68.75	70.83	89.52	93.62	86.21	31.62	31.25	31.94	40.95	42.55	39.66
Remrapara	51.19	56.25	46.59	72.65	83.02	64.06	0.00	0.00	0.00	0.00	0.00	0.00
Sapuriapara	49.88	54.73	45.15	69.82	81.82	59.48	17.20	27.86	6.80	23.86	41.67	8.50
Upazila Sadar	76.17	82.22	68.45	89.20	93.08	83.83	56.46	66.74	43.32	66.34	75.89	53.14
Uttar Fakimalapara	50.84	61.46	40.48	65.83	77.78	53.50	16.63	23.90	9.52	21.32	30.25	12.10
Wakchhariapara	26.09	36.22	13.59	40.00	58.23	19.72	10.00	14.96	3.88	15.33	24.05	5.63
<b>Tintahari Union</b>	<b>51.13</b>	<b>62.88</b>	<b>40.44</b>	<b>67.79</b>	<b>84.43</b>	<b>53.07</b>	<b>19.23</b>	<b>28.70</b>	<b>10.61</b>	<b>25.19</b>	<b>38.21</b>	<b>13.67</b>
Rural	47.42	59.09	36.25	62.69	80.06	46.85	12.69	20.49	5.22	16.67	27.59	6.72
Urban	51.92	63.71	41.30	68.87	85.37	54.37	20.61	30.50	11.72	26.99	40.50	15.12
Kumari*	44.85	55.38	34.00	62.85	82.67	44.77	11.82	19.40	4.00	16.54	28.80	5.35
Chailyar Charpara	40.15	49.30	29.51	53.19	66.67	37.21	9.09	16.90	0.00	12.77	23.53	0.00
Dakkhin Kumaripara	52.42	69.84	34.43	63.73	80.00	44.68	13.71	23.81	3.28	16.67	27.27	4.26
Madhya Kumaripara	49.37	59.86	40.24	67.39	87.13	51.94	12.97	22.45	4.73	17.83	32.67	6.20
Uttar Kumaripara	41.65	51.40	30.89	62.22	85.71	41.67	11.38	17.48	4.63	16.67	28.57	6.25
Manikchhari (Part)*	51.92	63.71	41.30	68.87	85.37	54.37	20.61	30.50	11.72	26.99	40.50	15.12
Asadtalipara	45.00	53.92	38.41	64.46	81.82	53.00	13.33	26.47	3.62	19.28	40.91	5.00
Bara Bil	48.72	65.10	33.33	62.89	82.02	44.12	17.19	26.69	8.26	22.08	33.71	10.66
Bara Dalu Dp Para	52.94	64.08	42.67	70.20	85.64	56.33	20.25	30.20	11.09	27.06	40.88	14.64
Bhutai Chhariapara	47.73	65.41	33.25	65.49	86.92	46.89	10.06	17.92	3.61	13.53	23.21	5.13
Chairmanpara	62.59	71.54	55.10	77.31	85.29	70.18	26.67	39.02	16.33	33.33	47.06	21.05
Chenguchharapara	51.31	64.60	39.49	66.93	85.77	50.82	15.01	23.81	7.19	19.57	31.63	9.26
Chowdhurypara	52.84	59.67	46.60	68.51	79.43	59.19	19.24	25.87	13.19	24.93	34.49	16.76
Dakkhin Godatalipara	57.05	63.57	51.52	77.58	90.72	67.46	16.07	23.57	9.70	21.97	34.02	12.70
Dalu Dakkhin Muslimpara	51.28	64.62	39.29	67.73	85.10	52.16	24.79	33.57	16.88	32.50	43.75	22.41
Dalu Uttar Muslimpara	56.99	69.69	41.95	72.69	86.27	55.56	42.86	58.92	23.83	48.13	66.20	25.33
Dash Bilpara	50.37	66.41	35.25	65.38	88.78	44.55	13.33	22.90	4.32	17.31	30.61	5.45
Depuapara	47.37	62.96	31.30	62.07	85.00	39.81	11.28	15.56	6.87	14.78	21.00	8.74
Gorkhana	45.13	58.00	34.92	58.82	80.00	44.00	21.24	32.00	12.70	27.06	42.86	16.00
Hindupara	52.94	54.35	51.79	67.50	73.53	63.04	29.41	28.26	30.36	37.50	38.24	36.96
Kanjuripara	48.43	53.16	43.75	61.79	66.13	57.38	23.27	26.58	20.00	29.27	32.26	26.23
Khantamarapara	39.00	46.88	31.73	54.17	66.18	43.42	20.50	30.21	11.54	27.78	41.18	15.79
Lemuapara	52.42	59.82	45.82	71.51	86.84	59.38	19.79	27.23	13.15	26.45	38.82	16.67
Madhya Tintahariapara	50.91	62.41	40.92	69.53	84.95	56.12	22.73	34.04	12.92	31.15	46.60	17.72
Masterpara	49.60	63.85	34.17	65.16	86.32	43.55	18.40	25.77	10.42	24.20	35.26	12.90
Namar Tintahariapara	59.34	68.82	50.34	75.11	87.96	63.25	21.29	33.33	9.86	26.67	42.59	11.97
Purba Tintahariapara	58.18	66.59	51.01	76.60	88.79	66.43	25.67	38.79	14.50	33.73	51.72	18.71
Raingyyapara	50.52	60.61	41.34	68.44	86.42	53.57	13.20	22.08	5.12	17.88	31.48	6.63
Shilchhariapara	35.82	53.45	22.37	47.52	77.50	27.87	13.43	25.86	3.95	17.82	37.50	4.92
Tintahari Bazarpara	57.99	60.92	54.68	78.09	89.07	67.68	31.37	37.34	24.63	42.41	54.98	30.49
Tintahari Guchchhagram	48.84	68.24	35.57	68.70	90.96	52.05	21.96	35.86	12.46	30.83	47.67	18.24
Tulabilpara	49.62	65.15	33.85	65.00	87.76	43.14	7.63	15.15	0.00	10.00	20.41	0.00
Uttar Godatalipara	42.03	59.39	27.64	55.04	79.03	35.71	11.54	20.00	4.52	15.11	26.61	5.84
Manpruetali*	43.55	50.78	36.92	56.13	66.49	47.00	10.47	14.45	6.81	13.24	18.85	8.29
Bholacholyapara	38.82	37.14	40.24	51.30	50.98	51.56	9.87	14.29	6.10	13.04	19.61	7.81
Chakmapara	50.00	62.07	38.71	58.00	73.91	44.44	15.00	17.24	12.90	18.00	21.74	14.81
Debatalipara	43.49	55.73	31.88	57.87	74.74	42.16	8.55	13.74	3.62	10.66	17.89	3.92
Headmanpara	50.00	50.00	50.00	58.70	59.09	58.33	16.67	15.38	17.86	19.57	18.18	20.83
Rangapani*	51.07	65.63	37.73	65.12	83.23	48.36	14.29	23.84	5.53	18.10	29.98	7.12
Adarshagrampara	51.78	70.00	36.45	65.79	91.18	45.24	14.72	26.67	4.67	18.42	33.82	5.95
Daijyapara	46.08	59.26	31.25	60.39	79.75	40.00	9.31	13.89	4.17	11.69	17.72	5.33
Durchhariapara	52.48	68.10	38.10	65.46	84.95	47.52	9.92	18.10	2.38	12.37	22.58	2.97
Rangapanipara	51.84	65.66	39.63	66.13	81.65	51.74	17.09	28.31	7.18	21.80	35.21	9.38
<b>Matiranga Upazila</b>	<b>54.50</b>	<b>64.82</b>	<b>44.57</b>	<b>70.89</b>	<b>85.24</b>	<b>57.42</b>	<b>21.70</b>	<b>31.07</b>	<b>12.68</b>	<b>27.69</b>	<b>40.38</b>	<b>15.78</b>
Rural	52.83	63.89	42.23	68.69	83.98	54.39	19.17	28.26	10.47	24.55	36.82	13.07
Urban	59.36	67.52	51.41	77.26	88.87	66.25	29.05	39.20	19.17	36.82	50.64	23.70
<b>Matiranga Paurashava</b>	<b>60.08</b>	<b>67.87</b>	<b>52.48</b>	<b>77.95</b>	<b>89.11</b>	<b>67.36</b>	<b>30.40</b>	<b>40.74</b>	<b>20.32</b>	<b>38.42</b>	<b>52.50</b>	<b>25.04</b>
<b>Ward No. 01</b>	<b>54.56</b>	<b>66.15</b>	<b>44.26</b>	<b>73.00</b>	<b>88.45</b>	<b>59.38</b>	<b>17.40</b>	<b>26.98</b>	<b>8.89</b>	<b>22.97</b>	<b>35.92</b>	<b>11.55</b>
Alutila (Part)*	54.56	66.15	44.26	73.00	88.45	59.38	17.40	26.98	8.89	22.97	35.92	11.55
Battali	51.51	58.13	45.35	74.56	91.09	61.42	14.76	25.00	5.23	21.05	38.61	7.09
Gazinagar	57.70	69.18	48.65	72.24	86.21	61.22	16.01	24.66	9.19	20.15	31.03	11.56

(In Percent)

Administrative Unit, Location and Community	Population having Mobile Phone for Own Use						Internet User					
	5 Years and above			15 Years and above			5 Years and above			15 Years and above		
	Total	Male	Female	Total	Male	Female	Total	Male	Female	Total	Male	Female
1	2	3	4	5	6	7	8	9	10	11	12	13
Ichachhari	45.98	55.88	39.62	63.49	76.00	55.26	12.64	20.59	7.55	17.46	28.00	10.53
Jummapara	57.96	67.02	49.23	76.92	89.21	65.31	18.54	26.60	10.77	24.48	35.25	14.29
Kali Chandrapara	41.82	59.32	21.57	55.42	81.40	27.50	9.09	16.95	0.00	12.05	23.26	0.00
Munsipara	50.23	68.75	36.00	69.87	91.43	52.33	25.79	36.46	17.60	33.97	48.57	22.09
Muslimpur	60.59	71.65	50.47	81.13	92.62	69.93	17.73	30.41	6.13	23.51	38.93	8.50
Natunpara	51.55	65.31	37.50	66.67	82.05	50.00	22.68	34.69	10.42	29.33	43.59	13.89
Sylhetipara	49.32	70.59	30.77	61.02	85.71	38.71	13.70	14.71	12.82	16.95	17.86	16.13
<b>Ward No. 02</b>	<b>56.57</b>	<b>61.47</b>	<b>51.91</b>	<b>74.89</b>	<b>85.14</b>	<b>65.92</b>	<b>25.65</b>	<b>33.89</b>	<b>17.82</b>	<b>33.10</b>	<b>45.76</b>	<b>22.02</b>
Dhalia (Part)*	56.54	62.01	51.21	73.94	84.78	64.21	22.08	32.69	11.72	28.80	44.69	14.53
Islampur	56.56	66.29	47.34	71.03	85.51	57.89	19.40	29.78	9.57	24.14	38.41	11.18
Nabinagar (Part)	56.54	60.05	53.06	75.38	84.42	67.31	23.33	34.02	12.76	31.11	47.83	16.18
Matiranga (Part)*	56.58	61.21	52.23	75.33	85.30	66.70	27.28	34.45	20.54	35.11	46.27	25.45
Kamini Memberpara	55.33	62.34	47.95	70.69	81.36	59.65	22.67	35.06	9.59	29.31	45.76	12.28
Nabaraypara	45.34	52.12	38.22	60.42	75.89	46.88	13.04	18.18	7.64	17.08	25.89	9.38
Natunpara	58.44	62.65	54.58	78.04	87.14	70.28	29.85	37.14	23.18	38.40	49.57	28.87
<b>Ward No. 03</b>	<b>58.50</b>	<b>69.74</b>	<b>48.43</b>	<b>75.22</b>	<b>89.21</b>	<b>62.56</b>	<b>23.10</b>	<b>34.09</b>	<b>13.24</b>	<b>29.60</b>	<b>43.56</b>	<b>16.97</b>
Dhalia (Part)*	58.50	69.74	48.43	75.22	89.21	62.56	23.10	34.09	13.24	29.60	43.56	16.97
Hatiyapara	54.49	65.54	44.66	73.73	90.25	59.49	20.43	31.69	10.41	27.45	43.64	13.50
Kamalakanta Karbaripara	59.29	75.32	39.68	65.35	86.57	41.67	14.29	22.08	4.76	15.75	25.37	5.00
Kazipara	59.80	70.32	51.01	76.03	87.47	66.06	23.90	34.32	15.19	30.24	42.46	19.60
Nabinagar (Part)	63.61	71.36	56.10	82.64	93.42	72.33	29.95	41.71	18.54	38.91	54.61	23.90
Palashpur (Part)	53.14	73.26	33.71	67.65	89.86	44.78	19.43	34.88	4.49	25.00	43.48	5.97
<b>Ward No. 04</b>	<b>56.41</b>	<b>65.29</b>	<b>47.99</b>	<b>74.08</b>	<b>85.70</b>	<b>63.10</b>	<b>26.90</b>	<b>38.65</b>	<b>15.76</b>	<b>34.50</b>	<b>50.13</b>	<b>19.73</b>
Dhalia (Part)*	56.41	65.29	47.99	74.08	85.70	63.10	26.90	38.65	15.76	34.50	50.13	19.73
Adarshagram Madhyapara	58.07	64.26	52.53	76.77	86.75	68.25	33.19	42.32	25.00	39.37	53.42	27.37
Azam Raypara	55.32	59.65	51.24	75.14	85.00	66.67	25.53	35.09	16.53	34.68	50.00	21.51
Badiram Karbaripara	62.14	72.59	52.91	77.54	91.03	65.73	20.71	29.95	12.56	25.15	37.18	14.61
Chakpara	55.93	63.46	50.00	73.33	82.50	66.00	18.64	30.77	9.09	24.44	40.00	12.00
Farid Dealerpara	56.13	67.00	46.43	72.56	82.72	62.65	32.08	47.00	18.75	41.46	58.02	25.30
Galuapara	50.00	57.58	43.24	67.31	82.61	55.17	11.43	15.15	8.11	15.38	21.74	10.34
Islamnagar	55.05	64.98	44.76	72.32	85.57	58.73	19.80	31.52	7.66	26.11	41.75	10.05
Latu Leaderpara	60.53	69.51	52.25	80.86	91.94	70.45	45.03	57.93	33.15	60.16	76.61	44.70
Palashpur (Part)	57.17	65.54	48.69	77.02	87.57	66.20	24.97	38.65	11.11	33.52	51.62	14.96
Ramiz Keranipara	48.82	61.48	36.75	61.98	76.39	47.71	24.95	38.52	12.01	31.57	47.69	15.60
<b>Ward No. 05</b>	<b>64.71</b>	<b>71.53</b>	<b>58.36</b>	<b>80.86</b>	<b>89.58</b>	<b>72.78</b>	<b>40.00</b>	<b>49.47</b>	<b>31.17</b>	<b>48.03</b>	<b>60.52</b>	<b>36.44</b>
Matiranga (Part)*	64.71	71.53	58.36	80.86	89.58	72.78	40.00	49.47	31.17	48.03	60.52	36.44
Babupara	73.84	78.06	69.95	86.21	90.48	82.22	50.61	61.73	40.38	59.20	72.02	47.22
Chairmanpara	60.44	71.35	50.78	77.86	90.91	66.22	57.69	60.82	54.92	60.00	66.67	54.05
Charpara	62.53	70.95	54.68	77.13	87.78	67.26	31.64	42.93	21.10	38.79	53.05	25.60
Mandirpara	66.75	67.37	66.18	84.89	90.71	80.12	40.30	46.84	34.30	51.13	62.86	41.52
Mangtu Chowdhurypara	65.47	70.27	60.00	83.49	85.25	81.25	37.41	50.00	23.08	47.71	60.66	31.25
Masterpara	60.44	62.40	58.78	83.59	91.76	77.27	34.80	41.60	29.05	48.21	61.18	38.18
Puran Bazar	63.45	77.31	50.77	76.24	89.11	63.37	28.11	40.34	16.92	33.17	45.54	20.79
Quarterpara	66.67	78.26	50.00	85.25	94.74	69.57	47.44	65.22	21.88	60.66	78.95	30.43
<b>Ward No. 06</b>	<b>68.71</b>	<b>70.58</b>	<b>66.35</b>	<b>88.39</b>	<b>93.77</b>	<b>82.06</b>	<b>42.72</b>	<b>51.94</b>	<b>31.01</b>	<b>55.08</b>	<b>69.38</b>	<b>38.27</b>
Matiranga (Part)*	68.71	70.58	66.35	88.39	93.77	82.06	42.72	51.94	31.01	55.08	69.38	38.27
Bazarpara	61.60	59.79	65.15	89.05	95.04	80.00	46.93	50.77	39.39	67.66	80.58	48.13
Kalimandirpara	75.82	80.85	70.45	88.46	95.00	81.58	46.15	63.83	27.27	53.85	75.00	31.58
Matabbarpara	73.04	75.16	70.99	92.31	94.21	90.48	29.47	37.58	21.60	37.65	48.76	26.98
Nurserypara	76.82	85.90	67.12	90.48	92.86	87.50	52.32	66.67	36.99	62.70	74.29	48.21
T&T Tila	62.93	65.22	60.68	82.02	90.36	74.74	37.07	46.96	27.35	48.31	65.06	33.68
Thanatila	77.18	79.46	74.47	92.94	96.74	88.46	50.00	59.82	38.30	60.59	72.83	46.15
Wahab Daktarpara	70.39	79.38	60.42	83.92	91.37	75.00	42.11	56.25	26.39	49.80	64.03	32.76
<b>Ward No. 07</b>	<b>63.28</b>	<b>67.85</b>	<b>58.70</b>	<b>82.03</b>	<b>90.93</b>	<b>73.70</b>	<b>36.96</b>	<b>44.89</b>	<b>29.03</b>	<b>47.75</b>	<b>59.98</b>	<b>36.30</b>
Matiranga (Part)*	63.28	67.85	58.70	82.03	90.93	73.70	36.96	44.89	29.03	47.75	59.98	36.30
Balitila	65.49	68.52	62.71	82.54	90.74	75.65	36.95	43.52	30.93	45.92	56.17	37.31
Barajalapara	66.67	72.50	60.00	75.00	85.00	64.58	24.44	33.33	14.29	28.06	40.00	15.63
Chowdhurypara	65.41	69.89	61.19	86.21	93.18	79.78	45.09	53.87	36.82	59.21	71.76	47.61
Haspatalpara	58.64	57.23	60.66	81.22	87.61	74.00	34.92	39.31	28.69	48.36	60.18	35.00
Mohammadpur	55.73	67.74	44.44	73.96	91.24	58.28	21.09	31.72	11.11	27.78	42.34	14.57
<b>Ward No. 08</b>	<b>63.99</b>	<b>73.58</b>	<b>53.85</b>	<b>80.97</b>	<b>92.41</b>	<b>68.80</b>	<b>39.41</b>	<b>50.71</b>	<b>27.45</b>	<b>46.12</b>	<b>60.00</b>	<b>31.36</b>
Bailyachhari (Part)*	63.70	77.38	48.28	78.48	92.61	61.70	35.62	49.12	20.40	42.19	57.67	23.80
Chakrapara	57.11	72.41	43.82	74.22	90.81	58.79	23.85	31.47	17.23	27.08	36.22	18.59

Asterisk (\*) denotes Mauza



(In Percent)

Administrative Unit, Location and Community	Population having Mobile Phone for Own Use						Internet User					
	5 Years and above			15 Years and above			5 Years and above			15 Years and above		
	Total	Male	Female	Total	Male	Female	Total	Male	Female	Total	Male	Female
1	2	3	4	5	6	7	8	9	10	11	12	13
Kanthabagan	52.26	60.31	44.44	67.49	82.80	54.55	19.55	25.19	14.07	25.12	34.41	17.27
Pashchim Muslimpara	57.28	72.60	42.66	72.73	90.18	55.69	31.92	48.56	16.06	40.30	60.12	20.96
Purba Muslimpara	74.33	85.94	56.89	86.40	96.24	70.29	49.36	63.48	28.15	55.77	70.35	31.88
Matiranga (Part)*	64.47	66.83	62.23	85.35	91.99	79.52	45.63	53.53	38.09	53.05	64.76	42.77
Bhuiyanpara	64.04	65.47	62.63	85.74	92.65	79.68	48.16	54.73	41.67	56.53	68.01	46.45
Mestaripara	65.22	69.27	61.57	84.70	90.91	79.26	41.30	51.38	32.23	47.31	59.39	36.70
<b>Ward No. 09</b>	<b>58.11</b>	<b>67.06</b>	<b>49.61</b>	<b>76.48</b>	<b>89.41</b>	<b>64.58</b>	<b>24.87</b>	<b>36.00</b>	<b>14.30</b>	<b>32.42</b>	<b>47.48</b>	<b>18.56</b>
Bailyachhari (Part)*	58.11	67.06	49.61	76.48	89.41	64.58	24.87	36.00	14.30	32.42	47.48	18.56
Bailyachhari	51.83	53.15	50.47	70.19	78.67	62.79	27.52	34.23	20.56	37.27	50.67	25.58
Chhagalnaiyapara	47.88	52.49	43.02	69.26	87.96	54.41	26.63	33.15	19.77	38.52	55.56	25.00
Dakkhin Muslimpara	53.25	64.68	42.13	70.47	85.15	56.13	17.55	26.37	8.96	23.16	34.65	11.94
Joutha Khamarpara	74.40	77.48	70.83	92.68	96.55	88.31	33.82	47.75	17.71	39.63	55.17	22.08
Madhya Muslimpara	61.28	68.81	54.82	80.59	89.12	73.06	32.49	46.62	20.39	42.55	60.25	26.94
Rasulpur	60.28	73.51	48.14	78.91	93.43	64.88	18.63	30.27	7.94	24.15	38.06	10.70
Zianagar	65.31	76.32	55.73	77.83	95.51	64.04	35.51	54.39	19.08	41.87	67.42	21.93
<b>Amtali Union</b>	<b>47.64</b>	<b>62.16</b>	<b>33.85</b>	<b>63.19</b>	<b>82.80</b>	<b>44.72</b>	<b>13.43</b>	<b>22.27</b>	<b>5.04</b>	<b>17.85</b>	<b>29.73</b>	<b>6.66</b>
Rural	47.64	62.16	33.85	63.19	82.80	44.72	13.43	22.27	5.04	17.85	29.73	6.66
Urban	0.00	0.00	0.00	0.00	0.00	0.00	0.00	0.00	0.00	0.00	0.00	0.00
Amtali*	48.15	63.16	34.01	63.74	84.09	44.80	14.86	25.18	5.14	19.82	33.80	6.81
Abbas Sardarpara	57.98	69.66	47.53	76.42	92.52	62.30	22.80	40.00	7.41	30.57	54.21	9.84
Adarshapara	54.43	74.07	37.98	69.73	93.02	49.49	16.88	30.56	5.43	21.62	38.37	7.07
Adud Memberpara	57.09	75.21	40.60	72.73	93.75	52.94	8.66	16.53	1.50	11.11	20.83	1.96
Bansharinagar	45.56	59.06	32.58	61.26	81.32	43.00	16.99	27.56	6.82	23.04	38.46	9.00
Chouddagrampara	50.00	58.10	42.48	71.24	82.43	60.76	12.84	18.10	7.96	18.30	25.68	11.39
Dewan Bazar	37.44	55.50	18.87	46.24	67.60	23.35	12.56	20.64	4.25	15.61	25.14	5.39
Farid Sardarpara	69.52	61.22	76.79	95.83	90.32	100.00	16.19	26.53	7.14	23.61	41.94	9.76
Hakimpara	48.35	58.16	36.90	66.92	83.58	49.21	23.08	27.55	17.86	32.31	40.30	23.81
Headmanpara	47.32	63.10	31.55	62.55	83.87	41.73	18.75	29.76	7.74	25.10	40.32	10.24
Jafarpara	51.68	68.07	35.29	66.12	90.80	43.75	10.92	21.01	0.84	14.21	28.74	1.04
Jaliapara	38.90	53.05	24.27	55.63	77.93	33.78	7.40	10.80	3.88	10.58	15.86	5.41
Jalil Memberpara	35.58	46.83	25.53	47.50	64.84	33.03	11.61	19.05	4.96	15.50	26.37	6.42
Karalyachhari Bazarpara	46.28	67.89	24.74	60.17	87.54	32.42	25.03	43.08	7.03	32.54	55.56	9.22
Muthu Magpara	54.49	67.53	44.55	73.48	89.66	60.81	15.73	28.57	5.94	21.21	37.93	8.11
Natunpara	51.09	66.67	36.62	68.63	86.27	50.98	10.22	18.18	2.82	13.73	23.53	3.92
Nur Sardarpara	43.85	62.81	27.34	62.98	89.41	39.58	18.08	33.88	4.32	25.97	48.24	6.25
Patikumarpara	27.71	47.50	9.30	36.07	64.29	12.12	2.41	5.00	0.00	3.28	7.14	0.00
Rahim Sardarpara	34.76	50.00	21.43	47.06	69.57	28.57	3.81	6.12	1.79	5.23	8.70	2.38
Ramshira Bazar	64.74	72.46	58.62	77.69	86.21	70.83	30.13	47.83	16.09	36.15	56.90	19.44
Rashid Mestaripara	56.56	67.10	46.67	74.26	88.79	60.33	7.81	14.84	1.21	10.55	19.83	1.65
Sat Bhaiyapara	51.19	64.04	40.58	68.62	83.91	55.45	8.33	14.04	3.62	11.17	18.39	4.95
Taher Sardarpara	51.58	67.12	38.24	68.07	88.18	50.78	10.13	18.49	2.94	13.45	24.55	3.91
Upai Shingpara	47.90	65.22	31.71	64.20	91.36	41.05	10.92	21.74	0.81	14.77	30.86	1.05
Writerpara	52.27	63.64	40.91	67.65	90.32	48.65	11.36	20.45	2.27	14.71	29.03	2.70
Yasin Memberpara	57.89	83.78	10.00	73.33	96.88	15.38	31.58	48.65	0.00	40.00	56.25	0.00
Bamagumti*	46.13	59.22	33.36	61.51	78.95	44.47	9.20	13.75	4.75	11.77	17.50	6.17
Ananta Karbaripara	45.67	62.50	28.57	57.58	79.59	36.00	10.24	18.75	1.59	13.13	24.49	2.00
Apurna Karbaripara	50.00	62.65	38.33	66.67	83.47	50.78	4.62	7.23	2.22	6.02	9.09	3.13
Birashipara	35.22	60.26	11.11	48.25	83.64	15.25	0.00	0.00	0.00	0.00	0.00	0.00
Bishwaram Karbaripara	56.59	63.93	50.00	72.73	80.85	65.38	20.16	24.59	16.18	25.25	29.79	21.15
Kamalabagan	44.59	52.63	36.11	62.00	79.17	46.15	2.70	2.63	2.78	4.00	4.17	3.85
Kamini Kumarpara	45.68	60.31	32.65	59.71	76.70	42.72	4.68	6.87	2.72	6.31	8.74	3.88
Madhya Chharapara	53.54	56.91	49.51	70.24	75.28	64.56	18.58	25.20	10.68	23.81	32.58	13.92
Mohanta Kumarpara	52.78	59.26	46.30	72.37	91.18	57.14	13.89	22.22	5.56	18.42	35.29	4.76
Narikelpara	49.19	60.32	37.70	61.29	75.56	47.92	13.71	25.40	1.64	13.98	26.67	2.08
Rajapara	40.35	51.79	29.31	54.72	71.43	39.02	15.79	21.43	10.34	19.50	27.27	12.20
Sarbasiddhipara	37.40	57.36	18.05	54.24	78.26	28.24	2.29	4.65	0.00	3.39	6.52	0.00
Shailya Kumarpara	49.15	67.86	32.26	60.42	79.17	41.67	15.25	21.43	9.68	18.75	25.00	12.50
<b>Baranal Union</b>	<b>56.89</b>	<b>67.89</b>	<b>45.98</b>	<b>72.38</b>	<b>86.65</b>	<b>58.39</b>	<b>21.90</b>	<b>33.34</b>	<b>10.55</b>	<b>27.86</b>	<b>42.64</b>	<b>13.37</b>
Rural	56.89	67.89	45.98	72.38	86.65	58.39	21.90	33.34	10.55	27.86	42.64	13.37
Urban	0.00	0.00	0.00	0.00	0.00	0.00	0.00	0.00	0.00	0.00	0.00	0.00
Baranal*	57.38	69.53	45.02	72.51	87.47	57.21	23.06	36.34	9.55	29.18	45.89	12.08
Alek Chairmanpara	69.59	76.40	63.81	84.81	97.10	75.28	27.84	40.45	17.14	34.18	52.17	20.22

(In Percent)

Administrative Unit, Location and Community	Population having Mobile Phone for Own Use						Internet User					
	5 Years and above			15 Years and above			5 Years and above			15 Years and above		
	Total	Male	Female	Total	Male	Female	Total	Male	Female	Total	Male	Female
1	2	3	4	5	6	7	8	9	10	11	12	13
Ananta Karbaripara	53.66	67.74	39.34	65.31	81.63	48.98	13.01	22.58	3.28	15.31	26.53	4.08
Badu Memberpara	45.97	60.00	34.78	60.00	80.49	44.44	21.77	30.91	14.49	28.42	41.46	18.52
Board Office Bazarpara	65.40	70.80	60.48	84.24	91.95	77.32	35.44	48.67	23.39	45.65	63.22	29.90
Buttapara	51.73	64.92	41.32	70.79	87.94	56.90	18.94	27.75	11.98	26.03	37.59	16.67
Fazal Memberpara	67.01	69.39	64.58	84.97	90.67	79.49	18.04	26.53	9.38	22.88	34.67	11.54
Garjantila Marmapara	56.67	71.43	43.75	69.39	90.91	51.85	18.33	25.00	12.50	22.45	31.82	14.81
Habib Memberpara	54.19	64.42	45.53	75.00	94.37	60.22	18.94	27.88	11.38	26.22	40.85	15.05
Haricharanpara	67.50	76.92	58.54	85.48	100.00	72.73	18.75	28.21	9.76	24.19	37.93	12.12
Ibrahim Miapara	46.18	58.91	33.83	59.31	78.35	42.06	15.65	25.58	6.02	20.10	34.02	7.48
Idris Miapara	54.19	65.66	43.27	70.45	85.09	56.49	19.05	33.00	5.77	24.63	42.54	7.53
Kadamtali Chakmapara	61.59	70.27	54.44	70.14	78.79	62.82	16.46	21.62	12.22	18.75	24.24	14.10
Karim Masterpara	52.72	63.20	42.94	68.03	82.42	54.96	16.33	26.71	6.65	21.00	35.16	8.16
Kashem Memberpara	58.72	68.38	49.15	75.41	86.02	64.44	20.43	32.48	8.47	26.23	40.86	11.11
Madhu Karbairipara	78.79	86.96	60.00	89.66	90.91	85.71	45.45	65.22	0.00	51.72	68.18	0.00
Madu Miapara	53.18	63.20	44.37	71.36	89.77	56.76	24.34	38.40	11.97	32.66	54.55	15.32
Masterpara	52.16	68.34	33.63	65.36	86.70	41.44	23.51	37.84	7.08	29.69	48.28	8.84
Minnat Ali Sarderpara	55.26	68.38	41.54	71.43	89.22	53.47	16.92	27.94	5.38	22.17	37.25	6.93
Moulvipara	53.90	61.54	46.05	68.33	79.66	57.38	19.48	29.49	9.21	25.00	38.98	11.48
Muslimpara	50.63	63.52	37.89	65.04	85.34	46.92	16.25	25.16	7.45	21.14	34.48	9.23
Natunpara	45.83	50.88	41.27	59.14	65.91	53.06	10.00	17.54	3.17	12.90	22.73	4.08
New Muslimpara	58.33	73.40	43.88	69.38	83.95	54.43	20.83	31.91	10.20	25.00	37.04	12.66
Prankumarpara	39.76	56.41	25.00	54.24	81.48	31.25	12.05	17.95	6.82	15.25	25.93	6.25
Jamini Para Bgb Battalion	95.99	97.91	81.08	99.68	100.00	96.77	90.74	97.21	40.54	94.23	99.29	48.39
Thaihlpara	59.05	72.68	46.32	73.05	88.24	58.47	15.37	23.38	7.89	18.81	28.03	9.97
Writerpara	58.73	69.93	48.15	73.71	85.60	61.90	30.48	50.33	11.73	38.25	61.60	15.08
Tailafang*	55.69	63.76	48.19	72.05	84.45	61.13	19.10	25.79	12.87	24.58	33.92	16.35
Abdul Memberpara	51.17	67.86	38.19	64.68	88.24	47.41	16.02	25.89	8.33	19.90	32.94	10.34
Alauddin Memberpara	51.41	45.52	58.26	78.26	85.51	72.83	21.69	22.39	20.87	32.92	42.03	26.09
Ali Akbar Chairmanpara	57.03	63.49	50.77	72.73	83.33	62.75	28.13	36.51	20.00	34.34	45.83	23.53
Amin Sardarpara	57.14	55.17	59.02	76.40	80.00	73.47	16.81	13.79	19.67	22.47	20.00	24.49
Ani Chairmanpara	59.20	65.29	53.49	78.72	86.81	71.13	27.60	31.40	24.03	36.70	41.76	31.96
Bachchu Memberpara	57.97	70.69	48.75	70.54	85.11	60.00	26.81	44.83	13.75	33.04	55.32	16.92
Bankim Memberpara	68.52	62.50	73.33	84.09	78.95	88.00	22.22	20.83	23.33	27.27	26.32	28.00
Bara Paragram	58.64	70.59	44.94	70.70	81.61	57.14	15.71	25.49	4.49	18.47	28.74	5.71
Dakbanga Bazar	75.44	80.00	70.37	85.15	94.12	76.00	28.07	36.67	18.52	31.68	43.14	20.00
Gaigra Garapara	40.86	53.93	28.87	54.35	72.31	38.36	12.90	16.85	9.28	16.67	21.54	12.33
Heladulapara	44.94	61.90	29.79	61.29	78.13	43.33	10.67	21.43	1.06	14.52	26.56	1.67
Hindupara	54.49	65.22	45.98	71.19	86.54	59.09	13.46	20.29	8.05	17.80	26.92	10.61
Islampur	53.78	66.97	42.64	71.59	88.75	57.29	15.13	23.85	7.75	19.89	31.25	10.42
Jaminipara	65.33	75.36	56.79	81.20	90.74	73.02	13.33	21.74	6.17	16.24	25.93	7.94
Lalkumarpara	61.02	66.41	55.56	76.77	86.32	67.96	20.47	27.34	13.49	25.76	35.79	16.50
Ruhul Aminpara	51.49	60.38	41.67	63.75	80.00	47.50	18.81	22.64	14.58	23.75	30.00	17.50
Thowiaung Headmanpara	56.79	70.27	45.45	68.66	86.67	54.05	14.81	24.32	6.82	17.91	30.00	8.11
Tilakkumarpara	56.76	44.44	68.42	77.78	66.67	86.67	43.24	38.89	47.37	59.26	58.33	60.00
<b>Belchhari Union</b>	<b>53.73</b>	<b>66.34</b>	<b>41.66</b>	<b>69.94</b>	<b>86.05</b>	<b>54.46</b>	<b>20.70</b>	<b>31.71</b>	<b>10.17</b>	<b>26.82</b>	<b>40.90</b>	<b>13.30</b>
Rural	53.73	66.34	41.66	69.94	86.05	54.46	20.70	31.71	10.17	26.82	40.90	13.30
Urban	0.00	0.00	0.00	0.00	0.00	0.00	0.00	0.00	0.00	0.00	0.00	0.00
Ajodhya*	54.43	65.79	43.79	71.15	85.46	57.65	18.30	30.37	6.99	23.78	39.24	9.20
Barachha Karbaripara	51.39	64.00	37.68	65.45	82.14	48.15	13.19	22.67	2.90	15.45	26.79	3.70
Bazarpara	66.37	74.42	57.76	85.27	94.78	75.00	27.93	43.60	11.18	35.66	55.22	14.52
Dharmarampara	75.00	79.31	70.37	91.11	100.00	82.61	28.57	44.83	11.11	33.33	54.55	13.04
Khalil Memberpara	52.87	65.40	41.07	67.26	80.36	54.17	16.78	28.91	5.36	21.13	35.12	7.14
Malek Memberpara	55.26	61.82	49.15	72.41	82.93	63.04	12.28	14.55	10.17	16.09	19.51	13.04
Nasir Uddinpara	57.26	65.52	50.00	76.92	92.50	64.71	12.90	24.14	3.03	16.48	32.50	3.92
New Ajodhyapara	53.14	67.08	41.27	70.77	87.70	55.80	20.57	34.78	8.47	27.69	45.90	11.59
Nurnabipara	55.90	66.88	45.06	74.58	86.89	61.86	16.15	24.38	8.02	20.83	30.33	11.02
Suja Miapara	49.25	61.33	38.56	64.95	81.61	50.44	16.99	29.56	5.88	22.74	40.13	7.58
Belchhari*	57.48	68.48	47.71	74.29	88.99	61.45	20.24	31.19	10.51	26.19	40.53	13.66
Bazarpara	63.22	73.09	54.47	79.55	91.37	68.90	24.71	39.76	11.38	31.60	50.20	14.84
Dakbanga Badankumarpara	54.05	69.23	40.68	70.20	86.99	54.55	13.51	21.79	6.21	17.65	27.64	8.33
Madhya Samaj Chairmanpara	46.37	61.36	31.87	67.48	90.00	46.03	16.76	29.55	4.40	24.39	43.33	6.35
Masterpara	58.61	66.87	51.55	77.99	92.37	66.67	20.00	30.12	11.34	26.12	40.68	14.67

Asterisk (\*) denotes Mauza



(In Percent)

Administrative Unit, Location and Community	Population having Mobile Phone for Own Use						Internet User					
	5 Years and above			15 Years and above			5 Years and above			15 Years and above		
	Total	Male	Female	Total	Male	Female	Total	Male	Female	Total	Male	Female
1	2	3	4	5	6	7	8	9	10	11	12	13
Nurul Islam Companypara	56.48	78.75	40.71	71.52	93.94	54.12	14.51	25.00	7.08	18.54	30.30	9.41
Ohid Memberpara	68.65	73.95	63.91	87.77	97.59	80.00	28.17	39.50	18.05	36.70	54.22	22.86
Panjabitila	47.24	62.39	33.33	60.47	78.49	43.37	14.11	23.50	5.49	18.06	29.57	7.14
Shubharanjan Headmanpara	57.11	66.51	49.64	73.87	85.03	64.90	25.81	35.78	17.88	33.07	44.91	23.56
Swarnakertila	59.21	69.46	49.02	76.43	92.16	61.49	16.95	26.11	7.84	21.97	34.64	9.94
Uttarpara	58.88	65.88	52.07	76.45	90.73	64.20	21.50	32.70	10.60	27.83	45.03	13.07
Choungrakapa*	41.36	57.69	25.43	57.10	78.74	35.37	9.40	15.08	3.86	12.68	19.84	5.49
Dewanpara	49.10	67.59	31.58	66.88	87.65	44.74	13.06	21.30	5.26	17.20	25.93	7.89
Jagat Jyoti Headmanpara	49.21	60.53	40.00	65.79	79.31	54.37	5.12	5.26	5.00	6.84	6.90	6.80
Khedapara	30.00	54.02	4.82	43.91	76.23	7.41	7.65	14.37	0.60	10.87	19.67	0.93
Rebati Karbaripara	48.91	61.76	36.43	61.11	78.85	44.64	17.03	25.74	8.57	20.83	31.73	10.71
Shashi Karbaripara	30.88	45.54	15.24	47.52	71.83	22.86	5.07	9.82	0.00	7.80	15.49	0.00
Singapara	45.95	58.97	31.43	63.46	79.31	43.48	5.41	7.69	2.86	7.69	10.34	4.35
Khedachhara*	53.89	67.47	40.07	69.27	86.15	51.88	25.52	37.33	13.51	32.58	47.36	17.35
Ambagan	52.25	55.02	49.84	69.20	79.57	61.45	25.43	34.20	17.80	33.56	49.46	21.69
Ambagan Malchan Cakmapara	53.04	66.67	42.19	67.03	80.95	55.10	17.39	23.53	12.50	21.98	28.57	16.33
Amin Chairmanpara	61.68	67.72	56.46	75.00	86.73	65.87	29.56	39.37	21.09	35.71	50.00	24.60
Bgb Headquaeter Palashpur	92.93	95.12	79.63	98.06	98.42	95.45	84.03	89.02	53.70	88.64	92.11	63.64
Dhakaiyapara	39.83	60.75	23.13	52.17	79.27	30.39	19.92	32.71	9.70	25.54	42.68	11.76
Dp Para	57.56	62.66	53.23	74.43	82.76	67.81	29.94	40.51	20.97	38.17	52.59	26.71
Hemanga Karbaripara	34.00	44.44	21.74	42.11	63.16	21.05	22.00	29.63	13.04	26.32	36.84	15.79
Haridhan Marmapara	32.93	50.00	12.16	43.55	72.58	14.52	5.49	5.56	5.41	7.26	8.06	6.45
Kalamia Leaderpara	44.49	62.39	31.03	59.16	78.16	43.27	18.90	29.36	11.03	25.13	36.78	15.38
Karchandra Karbaripara	37.29	59.38	11.11	45.83	67.86	15.00	28.81	43.75	11.11	33.33	46.43	15.00
Khaleq Leaderpara	60.42	64.75	55.93	81.23	90.80	72.13	32.29	42.62	21.61	43.42	59.77	27.87
Manu Memberpara	64.95	80.49	53.57	81.58	91.43	73.17	25.77	39.02	16.07	31.58	42.86	21.95
Rabisundar Chakmapara	43.70	68.14	20.09	56.94	87.50	26.55	8.26	14.60	2.14	10.76	18.75	2.82
Sudhirikumrapara	37.70	54.10	21.31	48.91	67.35	27.91	26.23	32.79	19.67	32.61	38.78	25.58
Taipapara	50.23	69.19	32.29	65.56	87.88	43.37	11.98	19.91	4.48	15.41	24.85	6.02
Upendra Headmanpara	46.47	63.01	32.53	62.56	84.15	44.19	16.54	27.24	7.53	22.11	36.07	10.23
Wazed Memberpara	59.24	69.14	50.26	78.55	91.54	66.90	19.02	27.43	11.40	25.09	36.15	15.17
<b>Gumti Union</b>	<b>53.04</b>	<b>64.48</b>	<b>42.14</b>	<b>69.51</b>	<b>85.60</b>	<b>54.67</b>	<b>18.31</b>	<b>27.99</b>	<b>9.09</b>	<b>23.72</b>	<b>36.95</b>	<b>11.51</b>
Rural	53.38	64.66	42.63	69.52	85.46	54.84	19.22	29.34	9.58	24.89	38.73	12.14
Urban	51.69	63.77	40.22	69.50	86.19	53.95	14.67	22.62	7.13	18.86	29.58	8.86
Badalchhara*	37.81	51.29	23.26	50.93	71.34	30.00	10.96	15.95	5.58	14.51	21.34	7.50
Bhangamura-2	46.53	61.82	28.26	57.69	80.49	32.43	9.90	16.36	2.17	12.82	21.95	2.70
Bumungkaraipara	44.33	51.85	34.88	62.32	77.78	45.45	12.37	20.37	2.33	17.39	30.56	3.03
Dhankumarpara	17.65	25.00	11.11	25.00	28.57	20.00	0.00	0.00	0.00	0.00	0.00	0.00
Kaptala	57.14	83.33	37.50	72.73	100.00	50.00	28.57	33.33	25.00	36.36	40.00	33.33
Pabankumarpara	27.10	39.62	14.81	41.79	67.74	19.44	7.48	11.32	3.70	11.94	19.35	5.56
Rajendrapara	35.14	51.79	18.18	43.68	63.64	23.26	13.51	16.07	10.91	14.94	15.91	13.95
Bandarchhara*	51.69	63.77	40.22	69.50	86.19	53.95	14.67	22.62	7.13	18.86	29.58	8.86
Abukhan Memberpara	52.17	72.41	37.50	74.23	97.67	55.56	15.94	32.76	3.75	22.68	44.19	5.56
Galamonipara	55.27	66.27	45.05	73.95	87.40	61.19	13.11	21.30	5.49	17.24	27.56	7.46
Jaharlal Headmanpara	61.80	70.00	51.28	77.14	89.47	62.50	57.30	66.00	46.15	57.14	68.42	43.75
Jatindrapara	54.29	61.76	47.22	76.00	91.30	62.96	20.00	26.47	13.89	28.00	39.13	18.52
Kalingapara	51.43	61.98	41.13	64.88	77.01	51.85	20.82	30.58	11.29	25.00	36.78	12.35
Lalindrapara	43.33	57.14	29.75	62.20	78.57	45.00	0.83	1.68	0.00	1.22	2.38	0.00
Mamtaz Sardarpara	43.20	64.06	21.31	56.52	90.70	26.53	4.00	7.81	0.00	5.43	11.63	0.00
Mohan Gazipara	42.42	57.41	24.44	58.33	81.58	32.35	8.08	12.96	2.22	11.11	18.42	2.94
Munaf Munsipara	51.10	63.43	39.13	70.62	86.46	55.10	14.34	23.13	5.80	19.07	30.21	8.16
Nur Islampara	55.24	60.54	50.49	74.48	86.82	64.60	20.72	32.43	10.19	27.93	46.51	13.04
Sampritipara	55.38	64.33	47.02	74.89	88.18	63.20	10.15	15.92	4.76	14.04	22.73	6.40
Udaykumarpara	44.83	77.36	17.46	54.26	90.91	22.00	7.76	13.21	3.17	8.51	13.64	4.00
Gargarianal*	57.81	66.98	49.23	74.48	87.20	62.94	22.39	34.07	11.45	28.83	44.50	14.62
Ali Ahammad Masterpara	55.34	60.82	49.66	74.63	85.85	64.06	22.77	32.47	12.75	30.75	45.85	16.52
Ali Memberpara	53.36	68.18	38.94	68.60	88.10	50.00	18.39	29.09	7.96	23.84	38.10	10.23
Asmat Ali Sardarpara	62.01	72.08	53.87	79.90	91.89	70.18	21.79	34.17	11.78	28.09	44.32	14.91
Bahdurpara	64.84	77.42	53.03	80.79	93.07	68.63	18.36	30.65	6.82	23.15	37.62	8.82
Bhagyadhan Memberpara	57.70	68.49	47.80	73.73	84.75	62.71	23.93	34.93	13.84	30.93	43.22	18.64
Malek Masterpara	56.84	70.21	43.75	72.02	91.26	54.78	26.32	42.55	10.42	33.03	55.34	13.04
Mana Memberpara	57.09	67.20	47.29	71.14	83.67	59.22	22.83	33.60	12.40	27.86	40.82	15.53

(In Percent)

Administrative Unit, Location and Community	Population having Mobile Phone for Own Use						Internet User					
	5 Years and above			15 Years and above			5 Years and above			15 Years and above		
	Total	Male	Female	Total	Male	Female	Total	Male	Female	Total	Male	Female
1	2	3	4	5	6	7	8	9	10	11	12	13
Samsu Sardarpara	57.52	68.18	49.43	72.80	83.02	64.66	16.34	29.55	6.32	20.50	35.85	8.27
Satbhaiyapara	57.94	61.60	53.70	77.46	87.36	67.44	23.61	31.20	14.81	31.79	44.83	18.60
Taiyab Memberpara	59.93	72.92	46.85	75.33	91.23	59.29	19.86	30.56	9.09	24.67	37.72	11.50
Master Para	53.98	62.12	47.13	68.89	82.65	58.27	21.45	36.36	8.92	27.56	48.98	11.02
Muslim Para	58.85	65.22	53.13	73.06	82.02	65.38	33.74	47.83	21.09	41.97	60.67	25.96
Gumati*	52.44	64.31	41.29	68.72	85.60	53.40	18.93	29.14	9.34	24.43	38.54	11.62
Alim Writerpara	52.85	62.15	43.98	69.25	84.78	55.56	20.96	32.18	10.24	27.49	44.35	12.64
Balichandrapara	47.57	60.78	36.69	64.37	83.22	49.19	13.27	23.04	5.24	17.66	30.87	7.03
Bazarpara	52.24	47.42	64.86	90.79	95.74	82.76	34.33	36.08	29.73	56.58	72.34	31.03
Birendrakishorpara	53.12	67.97	40.76	68.46	88.03	52.45	22.55	35.95	11.41	29.23	47.01	14.69
Chairmanpara	55.17	66.67	45.83	72.73	89.66	59.46	39.08	51.28	29.17	39.39	58.62	24.32
Hajjpara	59.30	67.43	52.04	79.42	91.47	68.92	18.33	26.86	10.71	24.55	36.43	14.19
Kalapanipara	47.29	67.72	30.00	59.01	81.13	38.79	2.17	3.94	0.67	2.70	4.72	0.86
Mahabub Memberpara	55.92	65.71	46.23	70.48	82.93	58.33	14.22	26.67	1.89	18.07	34.15	2.38
Majumdarpara	51.95	63.29	41.20	68.66	87.13	52.55	27.52	39.66	16.00	36.24	54.39	20.41
Mansur Contractorpara	53.98	69.82	39.34	67.86	88.72	48.98	9.38	16.57	2.73	11.79	21.05	3.40
Muslim Memberpara	54.70	65.09	46.09	70.33	82.14	60.20	28.21	42.45	16.41	35.71	52.38	21.43
Nur Islam Memberpara	51.53	62.41	41.56	68.47	83.02	55.17	19.32	27.66	11.69	25.68	36.79	15.52
Uttar Shantipur	50.34	67.71	32.08	63.53	82.68	42.24	16.55	29.15	3.30	20.88	35.75	4.35
Makhum Taisa*	44.99	62.84	26.35	58.44	83.80	32.92	9.90	15.99	3.53	12.97	21.50	4.39
Bhangamura-1	39.73	55.56	24.32	47.37	76.00	25.00	5.48	2.78	8.11	5.26	4.00	6.25
Gokulmanipara	51.81	70.64	27.38	62.99	84.27	33.85	20.21	34.86	1.19	24.68	41.57	1.54
Kanskaupara	42.14	58.54	24.68	57.01	84.91	29.63	6.29	8.54	3.90	9.35	13.21	5.56
Keshab Mahazanpara	42.42	64.08	22.58	57.87	89.22	29.82	5.72	7.75	3.87	7.87	10.78	5.26
Matindra Headmanpara	55.41	65.79	44.44	74.07	88.89	59.26	14.86	26.32	2.78	20.37	37.04	3.70
Taranipara	38.36	48.65	27.78	46.15	60.00	33.33	6.85	10.81	2.78	7.69	12.00	3.70
<b>Matiranga Union</b>	<b>44.38</b>	<b>56.76</b>	<b>31.80</b>	<b>59.27</b>	<b>76.58</b>	<b>42.01</b>	<b>10.65</b>	<b>16.29</b>	<b>4.93</b>	<b>14.15</b>	<b>21.93</b>	<b>6.39</b>
Rural	44.38	56.76	31.80	59.27	76.58	42.01	10.65	16.29	4.93	14.15	21.93	6.39
Urban	0.00	0.00	0.00	0.00	0.00	0.00	0.00	0.00	0.00	0.00	0.00	0.00
Abhya*	35.75	49.77	21.49	50.38	72.51	28.88	5.97	9.74	2.13	8.64	14.43	3.01
Abhyapara	25.00	16.67	33.33	33.33	23.08	42.86	0.00	0.00	0.00	0.00	0.00	0.00
Chaksripara	39.29	51.92	28.33	50.00	63.41	37.78	17.86	26.92	10.00	23.26	34.15	13.33
Dhamaipara	38.96	58.68	20.31	57.14	86.59	29.07	10.84	20.66	1.56	16.07	30.49	2.33
Dinabandhupara	36.54	50.00	20.83	56.06	84.85	27.27	6.73	8.93	4.17	10.61	15.15	6.06
Garjantila	36.84	57.69	19.35	52.50	83.33	27.27	1.75	3.85	0.00	2.50	5.56	0.00
Hazachhara	36.48	50.00	23.46	51.79	78.00	30.65	0.00	0.00	0.00	0.00	0.00	0.00
Jari Chandrapara	32.61	46.59	19.79	45.31	63.49	27.69	7.61	11.36	4.17	10.94	15.87	6.15
Jatinpara	34.21	48.78	17.14	50.00	79.17	23.08	1.32	2.44	0.00	2.00	4.17	0.00
Majrapara	43.86	53.85	35.48	57.14	82.35	40.00	0.00	0.00	0.00	0.00	0.00	0.00
Nilanga Headmanpara	54.88	63.78	42.05	72.55	83.87	55.00	14.42	21.26	4.55	20.26	29.03	6.67
Rupasingpara	24.71	41.86	7.14	34.71	60.00	9.84	0.00	0.00	0.00	0.00	0.00	0.00
Shraban Chandrapara	19.23	32.35	4.84	29.87	56.76	5.00	0.00	0.00	0.00	0.00	0.00	0.00
Taisakathang Karbaripara	32.97	46.34	22.00	46.88	65.52	31.43	0.00	0.00	0.00	0.00	0.00	0.00
Thangthungpara	26.09	38.24	14.29	38.30	59.09	20.00	1.45	2.94	0.00	2.13	4.55	0.00
Alutila (Part)*	53.43	62.52	44.46	70.19	81.80	58.65	14.17	21.04	7.38	18.44	27.53	9.39
Ashutosh Karbaripara	59.83	70.37	50.79	77.53	86.36	68.89	19.66	31.48	9.52	25.84	38.64	13.33
Byangamara	61.61	71.43	50.52	77.16	86.59	65.52	22.49	32.26	11.46	27.78	39.11	13.79
Chouddakharpara	45.98	53.33	38.10	57.14	63.16	50.00	4.60	6.67	2.38	5.71	7.89	3.13
Dulchhari	45.81	53.33	38.20	59.42	68.57	50.00	9.50	15.56	3.37	12.32	20.00	4.41
Ichhachhara	50.85	55.56	46.83	70.83	83.33	61.46	6.84	11.11	3.17	9.52	16.67	4.17
Ichhachhara Muslimpara	50.29	58.24	42.70	68.70	83.33	56.06	10.34	15.88	5.06	13.41	22.81	5.30
Jumia Punarbasan	58.05	67.11	48.36	74.13	84.92	62.42	21.77	29.82	13.15	27.62	37.43	16.97
Kulpara	40.37	51.85	29.09	58.90	72.97	44.44	7.34	11.11	3.64	9.59	13.51	5.56
Premranjanpara	39.62	58.33	24.14	61.76	87.50	38.89	7.55	16.67	0.00	11.76	25.00	0.00
Ramdayalpara	54.76	63.16	47.83	74.19	85.71	64.71	12.70	19.30	7.25	17.20	26.19	9.80
Sapmara	47.79	62.50	33.33	61.36	79.55	43.18	6.19	12.50	0.00	7.95	15.91	0.00
Khelakumar Para	55.56	61.70	50.00	68.92	78.79	60.98	9.09	6.38	11.54	12.16	9.09	14.63
Daldali*	44.41	55.73	33.38	58.33	75.18	42.90	10.60	15.68	5.65	14.04	21.35	7.35
Bhaktapara	38.78	58.49	15.56	44.05	69.77	17.07	4.08	5.66	2.22	4.76	6.98	2.44
Bireandra Karbaripara	37.69	52.17	22.31	51.85	77.53	29.00	7.09	11.59	2.31	10.05	17.98	3.00
Chandrapurna Karbaripara	47.57	62.89	33.94	57.93	75.32	42.53	8.25	14.43	2.75	9.15	15.58	3.45
Daya Headmanpara	54.23	62.50	47.44	73.79	84.78	64.91	15.49	21.88	10.26	21.36	30.43	14.04

Asterisk (\*) denotes Mauza

(In Percent)

Administrative Unit, Location and Community	Population having Mobile Phone for Own Use						Internet User					
	5 Years and above			15 Years and above			5 Years and above			15 Years and above		
	Total	Male	Female	Total	Male	Female	Total	Male	Female	Total	Male	Female
1	2	3	4	5	6	7	8	9	10	11	12	13
Dharanimohan Karbaripara	38.42	53.01	25.53	53.60	77.19	33.82	7.34	13.25	2.13	10.40	19.30	2.94
Digindra Karbaripara	44.44	52.94	36.84	62.50	75.00	50.00	11.11	17.65	5.26	16.67	25.00	8.33
Haripurna Karbaripara	42.04	48.72	34.86	51.93	64.77	39.78	11.50	16.24	6.42	14.36	21.59	7.53
Hayachandrapara	25.00	40.00	10.00	27.78	40.00	12.50	0.00	0.00	0.00	0.00	0.00	0.00
Kanthalipara	51.22	64.52	37.70	72.94	88.64	56.10	9.76	17.74	1.64	14.12	25.00	2.44
Karala Senpara	43.18	59.09	27.27	50.00	68.42	31.58	4.55	9.09	0.00	5.26	10.53	0.00
Rabichandrapara	46.34	52.94	41.67	65.52	75.00	58.82	7.32	17.65	0.00	10.34	25.00	0.00
Tapta Masterpara	53.50	54.43	52.56	76.64	80.39	73.21	26.11	29.11	23.08	38.32	45.10	32.14
Dhalia (Part)*	49.43	61.24	37.58	62.00	78.30	46.31	5.71	7.49	3.92	7.10	9.36	4.92
Brajendrapara	50.20	62.10	38.49	62.66	78.95	47.26	6.80	9.27	4.37	8.44	11.58	5.47
Lambachhara	46.02	57.63	33.33	59.09	75.56	41.86	0.88	0.00	1.85	1.14	0.00	2.33
Taikatang*	44.64	59.45	29.75	58.62	78.43	38.74	13.14	18.90	7.34	16.72	24.70	8.73
Berai Chandra Karbaripara	40.43	57.14	26.92	57.58	75.00	41.18	14.89	28.57	3.85	21.21	37.50	5.88
Hachukpara	34.38	45.76	24.64	45.83	65.85	30.91	4.69	6.78	2.90	6.25	9.76	3.64
Hirendralal Karbaripara	50.00	65.57	26.83	66.23	84.95	36.21	27.94	39.34	10.98	36.42	50.54	13.79
Hridoy Memberpara	50.46	63.03	37.65	64.80	79.07	49.59	13.76	18.18	9.26	17.20	22.48	11.57
Kamalcharan Karbaripara	52.83	71.15	35.19	64.37	86.05	43.18	21.70	32.69	11.11	26.44	39.53	13.64
Kappara	42.25	70.31	19.23	54.63	83.02	27.27	8.45	12.50	5.13	11.11	15.09	7.27
Khedapara	46.03	48.28	44.12	56.25	60.87	52.00	20.63	27.59	14.71	22.92	34.78	12.00
Narayan Sen Karbaripara	42.68	48.65	37.78	61.82	81.82	48.48	8.54	8.11	8.89	9.09	13.64	6.06
Ramananda Headmanpara	37.73	53.37	22.09	51.46	75.00	29.27	4.91	7.36	2.45	6.69	10.34	3.25
Taikathangpara	51.85	62.96	40.74	61.36	76.19	47.83	14.81	18.52	11.11	15.91	19.05	13.04
Thapaipara	43.14	53.57	30.43	59.46	83.33	36.84	13.73	14.29	13.04	18.92	22.22	15.79
Wachhu*	42.23	55.36	28.46	56.84	74.87	38.06	10.47	16.87	3.78	14.03	22.64	5.07
Abhyamukh Dhanirampara	23.19	30.99	15.35	32.42	44.24	20.37	0.83	1.65	0.00	1.22	2.42	0.00
Bazar Chowdhurypara	45.60	63.58	29.32	61.83	83.59	41.04	8.79	15.61	2.62	12.21	21.09	3.73
Bilpara	35.92	44.44	26.53	49.32	66.67	32.43	7.77	9.26	6.12	10.96	13.89	8.11
Chilokpara	23.61	42.86	5.41	32.65	60.87	7.69	4.17	5.71	2.70	4.08	4.35	3.85
Dantirampara	38.29	53.93	22.09	49.61	67.16	30.65	8.57	15.73	1.16	10.85	19.40	1.61
Dp Para	52.81	62.79	43.48	64.38	75.00	54.05	5.62	11.63	0.00	6.85	13.89	0.00
Gaganchandra Karbaripara	39.47	52.94	23.86	55.30	77.61	32.31	4.21	5.88	2.27	6.06	8.96	3.08
Gokulpara	36.71	57.28	12.64	51.26	77.07	17.50	9.11	15.02	2.20	13.00	20.38	3.33
Headmanpara	66.92	69.17	64.66	85.29	91.67	79.63	28.57	42.86	14.29	35.78	56.25	17.59
Jaminichhara	35.14	52.04	16.09	50.41	74.63	20.37	0.54	1.02	0.00	0.83	1.49	0.00
Lakkhichhara	42.86	60.00	16.85	53.04	75.70	20.27	19.20	30.37	2.25	23.76	38.32	2.70
Munsipara	24.24	36.51	13.04	35.16	54.76	18.37	2.27	1.59	2.90	3.30	2.38	4.08
Narachandra Karbaripara	25.40	35.48	15.63	38.10	52.38	23.81	6.35	12.90	0.00	9.52	19.05	0.00
No. 1 Rubber Bagan	56.28	57.26	55.38	75.42	79.01	72.45	10.53	11.11	10.00	12.85	13.58	12.24
No. 2 Rubber Bagan	45.89	57.45	36.28	62.09	75.00	50.62	8.70	12.77	5.31	11.76	16.67	7.41
No. 3 Rubber Bagan	58.23	75.61	39.47	73.33	90.91	51.85	11.39	17.07	5.26	15.00	21.21	7.41
No. 4 Rubber Bagan	46.67	57.95	35.87	63.41	82.46	46.97	11.11	19.32	3.26	13.01	22.81	4.55
Rengkhongpara	35.76	53.94	15.89	46.86	71.20	20.18	12.34	19.39	4.64	15.90	25.60	5.26
Sadaypara	62.67	69.05	54.55	71.88	84.85	58.06	18.67	28.57	6.06	21.88	36.36	6.45
Sadiapara	46.11	60.19	25.00	65.32	87.50	34.62	10.56	17.59	0.00	15.32	26.39	0.00
Shichokpara	67.88	82.80	48.61	78.32	89.53	61.40	33.33	56.99	2.78	38.46	61.63	3.51
Taikumbapara	43.24	57.78	33.33	59.49	80.95	45.26	9.46	13.33	6.82	12.66	17.46	9.47
Thangtungpara	38.73	51.85	21.31	55.79	83.67	26.09	12.68	20.99	1.64	18.95	34.69	2.17
<b>Tabalchhari Union</b>	<b>55.81</b>	<b>65.40</b>	<b>47.08</b>	<b>71.53</b>	<b>85.44</b>	<b>59.35</b>	<b>25.47</b>	<b>34.41</b>	<b>17.33</b>	<b>31.20</b>	<b>43.60</b>	<b>20.35</b>
Rural	55.81	65.40	47.08	71.53	85.44	59.35	25.47	34.41	17.33	31.20	43.60	20.35
Urban	0.00	0.00	0.00	0.00	0.00	0.00	0.00	0.00	0.00	0.00	0.00	0.00
Barabil*	55.21	64.90	46.34	71.22	85.34	58.81	25.14	33.90	17.14	31.04	43.28	20.29
Adarshagram	52.06	63.95	40.89	68.86	86.98	52.70	20.76	29.59	12.46	26.97	40.47	14.94
Bhagyapara	51.34	63.84	41.95	68.11	86.59	54.82	21.26	30.80	14.09	26.53	40.24	16.67
Comilla Tila	57.62	64.31	51.55	73.14	84.41	63.69	34.95	44.19	26.55	41.59	55.13	30.25
Dewanpara	57.99	64.74	51.47	76.95	89.23	65.98	28.73	36.91	20.80	37.39	51.54	24.74
Dhanmia Sardarpara	62.50	69.05	57.14	82.61	90.53	75.89	45.00	57.94	34.42	59.90	76.84	45.54
Hajipara	53.57	67.11	42.39	72.51	89.41	58.21	27.18	33.33	22.10	32.61	41.76	24.88
Harun Sardarpara	56.29	65.80	47.39	71.03	85.22	58.62	24.64	33.46	16.38	31.03	43.35	20.26
Ichhamara	52.58	63.16	41.47	71.56	88.89	54.55	31.46	42.98	19.35	42.51	59.88	25.45
Idris Sardarpara	53.73	58.65	49.65	70.35	77.09	64.84	21.41	27.85	16.08	28.14	36.87	21.00
Kala Mia Sardarpara	50.63	62.07	36.62	64.00	80.60	44.83	31.65	42.53	18.31	40.00	55.22	22.41
Khan Majumdarpara	64.49	72.85	57.06	79.22	89.92	69.85	67.91	69.54	66.47	67.84	70.59	65.44
Mahila Madrasapara	66.78	70.65	62.85	86.00	92.34	79.64	35.11	48.46	21.53	45.82	63.96	27.60

(In Percent)

Administrative Unit, Location and Community	Population having Mobile Phone for Own Use						Internet User					
	5 Years and above			15 Years and above			5 Years and above			15 Years and above		
	Total	Male	Female	Total	Male	Female	Total	Male	Female	Total	Male	Female
1	2	3	4	5	6	7	8	9	10	11	12	13
Milan Karbaripara	49.46	62.50	38.41	60.00	77.67	45.67	15.77	17.97	13.91	19.13	22.33	16.54
Mohammadpur	56.18	66.67	47.42	70.00	83.87	58.97	22.47	27.16	18.56	28.57	35.48	23.08
Mollapara	52.01	65.04	41.33	66.27	85.79	51.45	14.65	25.20	6.00	18.63	33.33	7.47
Muslimpara	42.57	52.89	32.30	57.53	76.28	40.91	15.08	20.00	10.18	20.18	28.85	12.50
Noapara	53.60	61.22	46.83	69.27	80.61	59.65	22.06	30.87	14.25	27.46	39.12	17.58
Raja Mongal Karbaripara	61.09	67.39	55.48	75.64	84.40	68.00	18.43	28.26	9.68	22.65	34.86	12.00
Rambabur Deba	49.84	67.17	31.51	63.99	86.99	40.42	10.00	18.24	1.29	12.55	23.17	1.67
Ramzan Memberpara	50.94	62.11	41.88	66.46	81.82	54.19	38.21	44.74	32.91	42.55	51.75	35.20
Saodagarpara	51.38	58.82	44.80	69.65	80.12	60.54	17.20	26.24	9.20	23.12	35.40	12.43
Sarkarpara	59.22	73.35	46.70	73.81	91.30	58.33	40.11	50.43	30.96	44.90	57.61	33.65
Seru Sardarpara	53.07	62.73	43.75	68.54	83.23	55.21	17.61	29.17	6.47	22.75	38.82	8.17
Serumia Sardarpara	53.75	62.03	46.09	67.01	80.77	55.19	16.43	21.10	12.11	20.56	27.47	14.62
Singhapara	57.78	67.52	48.97	74.21	88.97	61.56	23.27	33.05	14.43	30.00	43.73	18.24
Talukdarpara	62.06	72.27	52.99	75.12	83.50	66.67	25.69	36.97	15.67	30.73	42.72	18.63
Tulatali	56.46	64.71	49.28	76.05	88.41	65.75	19.91	27.06	13.70	25.00	34.44	17.13
Tuna Mia Mamberpara	57.23	66.75	47.27	70.03	83.65	56.33	23.48	34.24	12.21	28.39	41.82	14.87
Tabalchhari*	59.23	68.28	51.18	73.19	85.95	62.24	27.32	37.37	18.38	32.07	45.33	20.69
Bhuiyanpara	65.03	71.78	59.02	78.13	88.64	69.23	28.03	41.72	15.85	33.68	51.52	18.59
Bongpara	61.08	70.21	53.21	76.88	91.55	65.17	26.11	28.72	23.85	32.50	38.03	28.09
Hajipara	61.68	68.63	55.36	81.48	92.11	72.09	25.23	42.16	9.82	33.33	56.58	12.79
Haspatalpara	60.12	76.84	38.36	72.66	96.05	44.44	35.71	53.68	12.33	43.17	67.11	14.29
Karim Masterpara	38.73	46.59	30.59	47.86	61.19	35.62	24.28	35.23	12.94	30.00	46.27	15.07
Madrasapara	59.69	69.11	52.04	75.05	87.19	65.35	34.78	43.24	27.90	38.29	48.77	29.92
Maktabpara	59.62	74.00	46.90	73.16	91.25	56.98	29.11	41.50	18.14	33.63	48.75	20.11
Masterpara	65.85	72.88	59.38	75.00	81.13	69.09	16.26	20.34	12.50	18.52	22.64	14.55
Mongjai Karbaripara	57.36	60.89	54.50	70.75	77.37	65.75	16.96	20.11	14.41	19.81	24.09	16.57
<b>Taindang Union</b>	<b>55.90</b>	<b>63.87</b>	<b>48.27</b>	<b>72.28</b>	<b>84.51</b>	<b>61.13</b>	<b>18.82</b>	<b>27.49</b>	<b>10.50</b>	<b>24.05</b>	<b>36.19</b>	<b>12.96</b>
Rural	55.90	63.87	48.27	72.28	84.51	61.13	18.82	27.49	10.50	24.05	36.19	12.96
Urban	0.00	0.00	0.00	0.00	0.00	0.00	0.00	0.00	0.00	0.00	0.00	0.00
Achalang*	55.97	65.24	47.05	71.40	83.82	59.57	18.76	27.26	10.59	23.35	34.50	12.74
Abu Taher Sardarpara	55.19	69.80	43.62	72.27	91.96	56.94	14.24	25.50	5.32	18.36	33.04	6.94
Bagapara	61.76	67.44	55.05	74.10	81.31	65.34	25.42	34.88	14.22	28.72	40.65	14.20
Barek Leaderpara	48.14	57.71	39.74	61.75	73.72	51.14	8.84	11.94	6.11	11.14	15.38	7.39
Habib Mamberpara	58.33	58.88	57.79	76.41	80.56	72.61	24.24	30.46	18.09	31.89	41.67	22.93
Hedayet Ullah Sardarpara	54.48	61.78	47.50	71.14	82.39	60.90	23.79	32.98	15.00	30.87	43.66	19.23
Islampur	53.42	63.95	43.28	71.98	85.42	58.88	24.14	38.76	10.07	32.39	51.56	13.71
Krishnadayal Sardarpara	75.86	93.48	8.33	84.62	100.00	11.11	58.62	73.91	0.00	65.38	79.07	0.00
Mamataz Sardarpara	57.50	73.45	46.71	72.40	92.13	59.09	17.50	30.09	8.98	22.17	38.20	11.36
Manudas Memberpara	67.31	80.17	51.09	75.68	89.42	58.02	23.08	36.21	6.52	25.95	40.38	7.41
Marmapara	58.00	60.34	55.97	78.38	88.61	70.75	10.40	10.34	10.45	14.05	15.19	13.21
Saheb Ali Sardarpara	45.66	56.65	34.50	60.73	77.70	44.52	1.99	3.45	0.50	2.64	4.73	0.65
Sarbeswarpara	72.29	76.42	68.25	84.43	89.52	79.44	20.48	24.39	16.67	23.58	28.57	18.69
Sobhan Sardarpara	50.12	62.69	38.84	64.40	80.39	50.00	21.65	28.86	15.18	24.77	33.99	16.47
Taindang*	55.86	63.11	48.93	72.79	84.91	61.98	18.84	27.62	10.46	24.44	37.18	13.09
Baghmara	54.01	57.65	50.88	74.33	83.72	67.25	10.38	16.84	4.82	14.67	25.58	6.43
Bandar Singpara	63.10	72.99	46.40	74.82	84.15	57.58	32.74	46.92	8.80	38.65	54.10	10.10
Batitila	46.08	66.00	26.92	58.23	82.05	35.00	7.84	14.00	1.92	10.13	17.95	2.50
Battali	57.88	65.93	50.50	74.15	88.13	62.44	18.80	27.69	10.66	24.09	37.09	13.18
Bazartila	56.93	61.25	52.17	74.71	84.83	64.86	25.08	34.80	14.38	32.88	48.29	17.88
Headmanpara	49.29	60.71	39.85	58.11	73.63	45.89	9.70	16.07	4.43	11.14	19.23	4.76
Majhpara	59.66	65.86	54.59	76.03	84.84	69.05	24.54	33.96	16.82	30.99	43.52	21.08
Muslimpara	51.62	57.89	46.25	71.72	86.24	60.87	17.31	23.51	12.01	23.08	34.39	14.62
Noapara	52.54	58.90	46.74	70.69	83.57	60.04	13.49	20.63	6.98	18.21	29.29	9.06
Porabari	54.32	57.75	50.74	77.20	82.65	71.58	6.47	10.56	2.21	9.33	15.31	3.16
Sinduk Depapara	56.98	66.86	47.23	72.32	88.10	58.06	16.74	25.44	8.16	21.09	33.33	10.04
Tanaikyapara	54.76	68.31	39.63	76.61	91.91	58.04	25.65	38.80	10.98	35.89	52.21	16.07
Tango Mahajanpara	69.67	70.00	69.35	84.85	89.36	80.77	20.49	21.67	19.35	24.24	27.66	21.15
<b>Panchhari Upazila</b>	<b>57.18</b>	<b>67.19</b>	<b>47.22</b>	<b>71.05</b>	<b>83.69</b>	<b>58.57</b>	<b>19.90</b>	<b>27.77</b>	<b>12.08</b>	<b>24.28</b>	<b>34.01</b>	<b>14.67</b>
Rural	54.14	64.95	43.48	68.12	82.32	54.34	16.31	23.29	9.44	20.12	28.98	11.52
Urban	60.35	69.51	51.16	74.03	85.06	62.94	23.65	32.41	14.87	28.50	39.01	17.92
<b>Chengi Union</b>	<b>58.12</b>	<b>67.91</b>	<b>48.06</b>	<b>70.19</b>	<b>82.20</b>	<b>57.82</b>	<b>15.48</b>	<b>21.43</b>	<b>9.36</b>	<b>18.73</b>	<b>25.89</b>	<b>11.35</b>
Rural	0.00	0.00	0.00	0.00	0.00	0.00	0.00	0.00	0.00	0.00	0.00	0.00
Urban	58.12	67.91	48.06	70.19	82.20	57.82	15.48	21.43	9.36	18.73	25.89	11.35

Asterisk (\*) denotes Mauza



(In Percent)

Administrative Unit, Location and Community	Population having Mobile Phone for Own Use						Internet User					
	5 Years and above			15 Years and above			5 Years and above			15 Years and above		
	Total	Male	Female	Total	Male	Female	Total	Male	Female	Total	Male	Female
1	2	3	4	5	6	7	8	9	10	11	12	13
Chengi*	58.12	67.91	48.06	70.19	82.20	57.82	15.48	21.43	9.36	18.73	25.89	11.35
Amarendrapara	47.92	65.14	25.30	56.79	77.17	30.00	2.08	3.67	0.00	2.47	4.35	0.00
Angjapara	73.50	78.42	66.32	83.74	89.34	75.31	30.34	43.88	10.53	34.48	50.00	11.11
Brajamohanpara	67.05	69.14	65.26	75.32	76.06	74.70	13.64	11.11	15.79	14.94	11.27	18.07
Buddharampara	57.84	72.66	43.92	66.13	81.97	50.79	14.98	23.74	6.76	16.94	26.23	7.94
Chandra Karbaripara	66.32	68.62	64.05	79.85	83.59	76.24	19.96	24.27	15.70	24.18	29.74	18.81
Dhanyachandrapara	69.21	75.40	62.10	81.91	90.05	72.73	26.33	36.90	14.16	31.16	44.08	16.58
Durgamanipara	59.14	76.34	38.26	67.57	82.81	46.81	19.25	31.90	3.91	22.07	34.77	4.79
Jagat Mohanpara	59.47	68.12	50.45	69.90	79.59	59.68	17.82	23.58	11.82	20.94	27.55	13.98
Jagat Senpara	60.16	73.13	45.90	78.57	94.23	60.87	14.84	23.88	4.92	19.39	30.77	6.52
Jitendrapara	63.68	63.37	64.00	80.76	86.49	75.74	12.44	15.35	9.50	15.77	20.95	11.24
Jubanashwapara	55.56	71.23	40.69	65.95	84.62	48.17	6.22	9.13	3.46	7.51	10.99	4.19
Karap Chandrapara	52.81	65.52	40.00	60.40	74.51	46.00	13.85	16.38	11.30	15.84	18.63	13.00
Karunamohanpara	36.21	48.39	22.22	44.68	62.50	26.09	8.62	4.84	12.96	10.64	6.25	15.22
Khargapara	46.23	65.24	25.00	60.33	82.53	33.81	15.83	26.19	4.26	20.66	33.13	5.76
Kinadhan Baidyapara	58.48	70.00	47.92	66.83	78.87	55.56	26.74	35.00	19.17	30.42	39.18	22.22
Kinamanipara	53.77	83.33	23.08	61.54	91.84	26.19	4.72	7.41	1.92	5.49	8.16	2.38
Lakshmi Rampara	77.17	71.88	82.54	89.91	88.46	91.23	16.54	17.19	15.87	19.27	21.15	17.54
Lambupara	52.96	65.06	41.28	66.79	82.44	51.82	11.24	14.46	8.14	14.18	18.32	10.22
Lendiapara	65.32	70.51	61.05	78.47	87.30	71.60	12.72	17.95	8.42	15.28	22.22	9.88
Madhu Mangalpara	64.68	69.91	59.05	71.79	82.29	61.62	28.44	36.28	20.00	31.79	42.71	21.21
Mangaldhanpara	56.29	70.67	42.11	66.93	85.48	49.23	12.58	13.33	11.84	14.96	16.13	13.85
Matulipara	59.52	77.78	45.83	75.76	93.33	61.11	14.29	22.22	8.33	18.18	26.67	11.11
Natunpara	76.39	86.49	65.71	86.89	94.12	77.78	2.78	2.70	2.86	3.28	2.94	3.70
Nilamani Headmanpara	67.54	72.97	62.42	78.24	84.25	72.59	17.70	20.27	15.29	19.85	22.83	17.04
Pettuyapara	58.59	60.61	56.57	76.32	77.92	74.67	9.09	12.12	6.06	11.84	15.58	8.00
Pushta Raypara	22.57	27.74	16.67	29.19	44.58	12.82	0.00	0.00	0.00	0.00	0.00	0.00
Raj Mohan Para	52.17	84.21	29.63	63.16	88.89	40.00	17.39	15.79	18.52	21.05	16.67	25.00
Ramanipara	44.83	55.88	35.06	60.58	76.00	46.30	0.00	0.00	0.00	0.00	0.00	0.00
Ratnasenpara	73.13	70.15	76.12	84.82	84.62	85.00	27.61	35.82	19.40	31.25	42.31	21.67
Shamvu Ray Para	52.01	64.23	38.66	69.09	85.49	51.40	14.86	25.00	3.78	19.62	33.16	5.03
Subalchandra Para	52.46	74.14	32.81	63.37	89.58	39.62	4.10	8.62	0.00	4.95	10.42	0.00
Surja Mohan Para	68.45	72.22	64.95	81.53	83.33	79.75	17.11	22.22	12.37	20.38	25.64	15.19
Takshmi Ray Para	33.33	42.50	26.00	40.35	56.00	28.13	0.00	0.00	0.00	0.00	0.00	0.00
<b>Latiban Union</b>	<b>53.81</b>	<b>65.01</b>	<b>42.71</b>	<b>67.12</b>	<b>81.04</b>	<b>53.32</b>	<b>15.97</b>	<b>21.61</b>	<b>10.38</b>	<b>19.36</b>	<b>26.11</b>	<b>12.67</b>
Rural	53.81	65.01	42.71	67.12	81.04	53.32	15.97	21.61	10.38	19.36	26.11	12.67
Urban	0.00	0.00	0.00	0.00	0.00	0.00	0.00	0.00	0.00	0.00	0.00	0.00
Jugalchhari*	52.30	63.01	41.72	67.54	81.29	53.89	14.70	20.95	8.52	18.86	26.85	10.92
Mogli Mohan Para	59.57	69.79	48.91	75.86	91.55	60.81	20.74	30.21	10.87	25.52	38.03	13.51
Bamvupara	62.07	78.22	46.08	74.55	90.59	57.50	25.62	36.63	14.71	29.70	41.18	17.50
Chhota Bari	49.47	61.29	38.14	61.33	76.71	46.75	17.89	24.73	11.34	21.33	30.14	12.99
Singsa Para	53.09	57.46	48.57	67.53	76.69	58.70	15.17	16.57	13.71	19.56	22.56	16.67
Bagan Para	64.23	71.64	57.14	83.98	91.18	76.92	11.68	14.93	8.57	15.53	19.61	11.54
Heladhulapara	41.38	51.26	30.97	59.75	76.92	43.21	9.05	14.29	3.54	12.58	20.51	4.94
Kangchairipara	56.99	64.65	48.62	69.03	80.89	56.86	19.00	26.26	11.05	23.23	33.12	13.07
Katal Manipara	37.00	52.56	23.01	51.10	70.44	31.88	7.49	13.49	2.09	10.66	18.24	3.13
Dhani Kumar Para	45.95	78.57	26.09	68.00	100.00	42.86	5.41	7.14	4.35	8.00	9.09	7.14
Gunadhar Para	64.71	72.09	57.14	76.39	81.58	70.59	21.18	32.56	9.52	25.00	36.84	11.76
Lakkiranjan Para	57.58	74.47	42.31	75.00	89.74	59.46	9.09	17.02	1.92	11.84	20.51	2.70
Latiban*	54.36	65.74	43.07	66.97	80.95	53.12	16.43	21.84	11.06	19.53	25.86	13.27
Balipara	36.94	54.61	17.32	46.19	72.64	19.23	2.61	4.96	0.00	3.33	6.60	0.00
Chandranathpara	63.43	67.25	59.78	75.17	77.70	72.60	30.57	42.11	19.55	36.39	48.65	23.97
Dakshin Nalkata	59.86	74.29	46.75	72.61	85.95	59.17	20.75	29.29	12.99	25.31	33.88	16.67
Dhukhirampara	51.43	65.63	39.47	66.04	83.33	51.72	12.86	25.00	2.63	15.09	29.17	3.45
Durchharipara	42.34	69.57	14.71	54.55	90.48	18.27	13.14	16.67	9.56	16.75	20.95	12.50
Chandra Sen Para	65.18	72.22	58.62	75.26	79.59	70.83	12.50	14.81	10.34	14.43	16.33	12.50
Gangarampara	38.60	60.82	20.34	50.63	78.38	26.19	2.79	3.09	2.54	3.80	4.05	3.57
Harisadhanpara	36.36	44.12	28.13	48.00	57.69	37.50	24.24	35.29	12.50	32.00	46.15	16.67
Headmanpara	56.04	58.33	53.49	67.11	70.00	63.89	19.78	29.17	9.30	23.68	35.00	11.11
Horendra Para	50.00	62.07	40.00	62.75	75.00	51.85	17.19	13.79	20.00	21.57	16.67	25.93
Jamin Dhanpara	55.00	73.38	36.88	67.11	89.38	45.22	8.93	11.51	6.38	10.53	13.27	7.83
Jurcharipara	44.35	58.93	30.51	60.00	80.49	40.91	3.48	5.36	1.69	4.71	7.32	2.27

(In Percent)

Administrative Unit, Location and Community	Population having Mobile Phone for Own Use						Internet User					
	5 Years and above			15 Years and above			5 Years and above			15 Years and above		
	Total	Male	Female	Total	Male	Female	Total	Male	Female	Total	Male	Female
1	2	3	4	5	6	7	8	9	10	11	12	13
Kanaraypara	36.70	51.55	20.88	47.06	69.12	25.00	13.83	15.46	12.09	16.18	19.12	13.24
Karigarpara	52.13	61.64	43.20	65.85	76.92	55.81	20.43	30.19	11.24	19.92	29.06	11.63
Khamarpara	50.00	76.47	26.32	62.96	92.31	35.71	5.56	11.76	0.00	7.41	15.38	0.00
Kishtamohanpara	56.94	60.00	54.05	67.80	71.43	64.52	9.72	20.00	0.00	10.17	21.43	0.00
Lila Mohanpara	62.63	61.31	63.82	74.49	77.06	72.39	24.91	29.93	20.39	27.98	33.94	23.13
Lalit Mohan Para	61.11	63.93	58.46	69.09	73.58	64.91	25.40	27.87	23.08	28.18	32.08	24.56
Madhupara	43.56	66.25	21.69	59.48	85.83	31.25	7.36	11.25	3.61	9.05	12.50	5.36
Nabin Chanpara	59.66	61.81	57.53	72.08	76.07	68.29	19.31	22.92	15.75	23.33	28.21	18.70
Nabinchandrappara	68.44	74.26	63.64	79.84	86.32	74.47	12.96	12.50	13.33	15.12	14.53	15.60
Oklaymasharapara	45.31	62.50	28.13	51.79	74.07	31.03	6.25	12.50	0.00	7.14	14.81	0.00
Porabari	49.40	67.05	30.00	59.12	81.69	34.85	11.90	17.05	6.25	14.60	21.13	7.58
Pradippara	57.74	78.00	38.75	68.77	91.87	46.92	13.23	18.00	8.75	14.62	19.51	10.00
Pulinpur	61.15	67.30	54.84	75.82	84.55	66.94	20.38	25.16	15.48	23.77	30.08	17.36
Purba Nalkata	49.17	60.29	34.91	58.42	71.68	41.57	26.45	38.24	11.32	31.19	45.13	13.48
Prannya Para	50.67	53.49	46.88	61.29	67.65	53.57	6.67	9.30	3.13	8.06	11.76	3.57
Bhaggya Mohajan Para	69.05	62.50	77.78	76.32	68.18	87.50	9.52	16.67	0.00	10.53	18.18	0.00
Ramshingpara	45.54	66.27	20.44	58.15	83.87	27.18	8.25	13.86	1.46	9.69	16.13	1.94
Rejamanipara	65.35	87.14	38.60	75.93	93.75	50.00	34.65	52.86	12.28	40.74	57.81	15.91
Sukra Mohan Para	75.00	77.50	72.73	84.93	88.57	81.58	45.24	52.50	38.64	50.68	57.14	44.74
Shantiranjnpara	67.39	70.21	64.44	79.22	80.00	78.38	20.65	23.40	17.78	23.38	25.00	21.62
Tridibeshor Para	54.59	69.15	41.18	64.24	79.01	50.00	12.76	21.28	4.90	14.55	23.46	5.95
Ugyajaipara	58.73	58.14	59.38	78.14	82.64	73.81	21.99	25.58	18.13	27.53	35.54	19.84
Uttar Nalkata	61.24	67.50	55.62	75.93	84.38	68.31	17.46	20.63	14.61	21.48	25.78	17.61
<b>Logang Union</b>	<b>54.50</b>	<b>64.58</b>	<b>44.34</b>	<b>67.35</b>	<b>80.51</b>	<b>54.33</b>	<b>15.43</b>	<b>22.26</b>	<b>8.54</b>	<b>18.50</b>	<b>27.03</b>	<b>10.05</b>
Rural	54.50	64.58	44.34	67.35	80.51	54.33	15.43	22.26	8.54	18.50	27.03	10.05
Urban	0.00	0.00	0.00	0.00	0.00	0.00	0.00	0.00	0.00	0.00	0.00	0.00
Bara Panchhari*	46.01	55.90	36.11	59.95	74.46	46.07	11.69	16.99	6.38	14.99	22.36	7.93
Alendrapara	37.78	51.04	22.62	51.15	75.00	28.36	7.22	12.50	1.19	9.16	17.19	1.49
Bengapara	38.57	52.78	23.53	49.06	69.23	29.63	1.43	2.78	0.00	0.00	0.00	0.00
Bidyamohanpara	20.63	23.94	16.36	29.21	38.64	20.00	6.35	5.63	7.27	8.99	9.09	8.89
Birendra Karbaripara	58.92	61.86	56.10	67.30	70.87	63.89	17.01	19.49	14.63	19.43	22.33	16.67
Chitta Ranjon Para	54.17	61.90	48.15	68.42	74.29	63.41	6.25	4.76	7.41	7.89	5.71	9.76
Fatemanagar	59.96	69.66	50.86	76.53	89.61	64.48	21.25	34.02	9.27	26.46	43.32	10.93
Ganjapara	50.00	61.90	39.13	61.11	76.47	47.37	0.00	0.00	0.00	0.00	0.00	0.00
Purna Kumar Para	41.77	56.30	27.12	56.32	77.65	35.96	11.39	15.97	6.78	15.52	22.35	8.99
Joutha Khamarpara	52.17	60.87	43.48	64.86	73.68	55.56	13.04	13.04	13.04	16.22	15.79	16.67
Kashipara	42.86	50.63	34.67	61.17	81.25	43.64	9.74	13.92	5.33	14.56	22.92	7.27
Niladhanpara	30.60	38.81	22.39	40.40	52.08	29.41	6.72	8.96	4.48	9.09	12.50	5.88
Dino Bandu Para	24.80	35.59	15.15	33.70	50.00	20.00	4.00	5.08	3.03	5.43	7.14	4.00
Pashchim Madan Karbaripara	31.87	42.86	19.05	39.19	53.85	22.86	5.49	10.20	0.00	6.76	12.82	0.00
Patikumarpara	20.19	36.79	2.94	29.17	51.32	4.41	0.48	0.94	0.00	0.69	1.32	0.00
Pradippara	56.00	66.04	44.68	70.89	83.33	56.76	5.00	7.55	2.13	6.33	9.52	2.70
Ramtanupara	35.63	51.69	18.82	50.82	79.31	25.00	3.45	5.62	1.18	4.92	8.62	1.56
Riyang Chharapara	64.77	75.00	52.50	75.00	87.80	60.00	23.86	29.17	17.50	26.32	31.71	20.00
Saontalpara	46.94	60.87	34.62	56.10	66.67	45.00	4.08	8.70	0.00	4.88	9.52	0.00
Sindukumarpara	19.23	28.57	8.33	35.71	66.67	12.50	0.00	0.00	0.00	0.00	0.00	0.00
Takkupedapara	60.34	65.52	55.17	68.63	73.08	64.00	15.52	24.14	6.90	17.65	26.92	8.00
Perachara Marma Para	49.06	54.17	44.83	70.27	76.47	65.00	5.66	8.33	3.45	8.11	11.76	5.00
Logang*	57.82	67.96	47.58	70.06	82.67	57.42	16.89	24.31	9.39	19.78	28.69	10.85
Abinashpara	58.72	69.30	48.76	70.62	84.04	58.00	12.77	14.91	10.74	15.46	18.09	13.00
Anandamohanpara	58.06	72.73	47.19	67.67	80.00	57.53	11.61	19.70	5.62	13.53	21.67	6.85
Anilpara	66.30	67.74	64.84	75.31	79.75	71.08	21.20	23.66	18.68	24.07	27.85	20.48
Anil Chandra Para	67.55	80.53	48.00	75.90	87.38	57.14	27.66	43.36	4.00	30.72	46.60	4.76
Baburapara	69.61	74.12	65.63	79.11	86.30	72.94	21.55	25.88	17.71	24.68	30.14	20.00
Bharatbarshapara	69.23	74.67	64.20	82.81	88.71	77.27	19.23	26.67	12.35	21.88	30.65	13.64
Brihat Chandrapara	51.50	55.43	48.15	67.32	77.27	59.77	13.50	17.39	10.19	17.65	24.24	12.64
Barendra Karbari Para	58.54	72.00	47.19	75.00	90.00	61.76	12.20	20.00	5.62	15.63	25.00	7.35
Battya Karbari Para	57.89	63.33	51.85	70.21	82.61	58.33	8.77	10.00	7.41	10.64	13.04	8.33
Birajoy Karbari Para	29.19	50.00	7.69	39.42	69.12	10.14	0.00	0.00	0.00	0.00	0.00	0.00
Chikan Chanpara	51.34	59.85	42.64	64.42	76.70	52.38	3.83	3.79	3.88	4.81	4.85	4.76
Dhudukchhara	65.20	72.39	58.66	74.83	81.69	68.42	23.10	30.67	16.20	22.45	29.58	15.79
Dayal Karbari Para	34.09	36.00	31.58	50.00	60.00	40.00	0.00	0.00	0.00	0.00	0.00	0.00

Asterisk (\*) denotes Mauza



(In Percent)

Administrative Unit, Location and Community	Population having Mobile Phone for Own Use						Internet User					
	5 Years and above			15 Years and above			5 Years and above			15 Years and above		
	Total	Male	Female	Total	Male	Female	Total	Male	Female	Total	Male	Female
1	2	3	4	5	6	7	8	9	10	11	12	13
Ghilatalipara	44.30	59.46	29.33	52.46	67.74	36.67	12.75	20.27	5.33	13.93	20.97	6.67
Hatimarapara	67.03	75.00	58.89	76.58	84.15	68.42	14.29	16.30	12.22	15.82	18.29	13.16
Jatishpara	65.00	77.78	50.88	75.73	94.23	56.86	15.00	23.81	5.26	17.48	28.85	5.88
Kharga Para	50.91	65.52	34.62	66.67	90.00	42.11	20.00	34.48	3.85	25.64	45.00	5.26
Krishna Karbari Para	50.00	50.00	50.00	61.76	73.33	52.63	9.09	12.50	5.00	11.76	20.00	5.26
Kalaram Para	47.49	65.81	32.07	56.79	80.16	37.66	10.91	14.19	8.15	12.50	16.67	9.09
Logang Bazar Para	57.93	71.31	48.21	71.55	86.00	60.61	25.17	41.80	13.10	31.47	51.00	16.67
Lal Mohan Para	55.32	63.27	46.67	61.90	73.81	50.00	14.89	20.41	8.89	16.67	23.81	9.52
Logang Char Para	43.86	47.67	40.00	57.81	60.61	54.84	8.77	17.44	0.00	11.72	22.73	0.00
Madhuram Para	77.40	87.74	61.97	89.54	100.00	73.33	22.03	35.85	1.41	25.49	40.86	1.67
Madhu Ranjan Para	49.56	67.27	32.76	60.22	75.51	43.18	11.50	18.18	5.17	13.98	20.41	6.82
Muni Karbaripara	59.67	66.67	53.19	70.13	76.32	64.10	22.65	27.59	18.09	26.62	31.58	21.79
Niharbindu Para	76.00	72.73	78.57	90.48	88.89	91.67	12.00	9.09	14.29	14.29	11.11	16.67
Pahar Chan Para	53.66	73.33	37.08	62.59	80.60	45.83	15.24	25.33	6.74	17.27	26.87	8.33
Prabhu Manipara	66.48	69.57	63.33	78.06	82.05	74.03	13.74	19.57	7.78	16.13	23.08	9.09
Premkumrapara	46.88	61.11	38.33	67.74	83.33	57.89	5.21	8.33	3.33	4.84	8.33	2.63
Paschim Babura Para	72.03	73.33	70.59	86.21	91.67	80.36	17.48	20.00	14.71	20.69	25.00	16.07
Prabin Mohan Karbari Para	48.25	65.38	33.87	58.06	75.00	42.86	13.16	19.23	8.06	15.05	20.45	10.20
Prashanta Para	84.97	88.89	77.78	93.94	98.84	84.78	61.44	73.74	38.89	61.36	75.58	34.78
Pravu Ranjan Karbari Para	53.52	65.71	41.67	64.91	75.86	53.57	7.04	14.29	0.00	8.77	17.24	0.00
Rabidhanpara	43.27	55.56	30.00	56.33	74.68	37.97	12.98	18.52	7.00	16.46	24.05	8.86
Rajendrapara	63.53	75.56	50.00	74.65	91.67	57.14	14.12	17.78	10.00	16.90	22.22	11.43
Ranjanpara	59.14	61.22	56.82	73.33	75.00	71.43	8.60	8.16	9.09	10.67	10.00	11.43
Rupsenpara	70.54	74.80	65.35	87.15	95.79	77.38	28.13	34.96	19.80	26.26	32.63	19.05
Shachindra Karbaripara	50.00	61.11	40.32	61.05	75.00	49.02	0.86	0.00	1.61	1.05	0.00	1.96
Shova Chandra Para	56.04	72.05	33.04	66.23	82.73	40.45	23.81	36.02	6.25	28.51	41.73	7.87
Shanti Ranjan Para	68.50	69.12	67.80	82.86	88.68	76.92	15.75	16.18	15.25	19.05	20.75	17.31
Snehamohan Para	55.84	60.00	51.35	67.19	75.00	59.38	14.29	20.00	8.11	17.19	25.00	9.38
Sukhamani Para	60.00	68.18	52.94	71.79	81.08	63.41	16.84	20.45	13.73	20.51	24.32	17.07
Shanti Nagor Dakkhin Para	28.38	33.85	24.10	36.84	43.14	31.75	2.70	4.62	1.20	3.51	5.88	1.59
Shanti Nagor Moddya Para	63.91	72.51	52.67	78.46	90.51	63.30	31.46	49.71	7.63	37.80	61.31	8.26
Shanti Nagor Paschim Para	43.83	61.73	25.93	57.26	92.59	30.00	15.43	27.16	3.70	20.16	40.74	4.29
Shanti Nagor Uttar Para	56.92	64.95	48.98	75.00	88.73	62.34	22.56	36.08	9.18	29.73	49.30	11.69
Shanti Tila	50.00	50.00	50.00	55.00	62.50	50.00	18.18	20.00	16.67	20.00	25.00	16.67
Sheneha Mohan Karbari Para	64.96	70.18	60.00	80.85	86.96	75.00	18.80	22.81	15.00	23.40	28.26	18.75
Shanti Bikash Para	56.46	66.67	45.83	68.03	79.37	55.93	23.81	32.00	15.28	28.69	38.10	18.64
Shanti Kumar Boudya Para	55.86	72.22	39.73	66.39	86.67	46.77	20.00	25.00	15.07	23.77	30.00	17.74
Uttar Dudukchara Para	61.97	70.83	52.86	74.64	86.13	63.22	10.33	14.81	5.71	12.68	18.50	6.90
<b>Panchhari Union</b>	<b>61.17</b>	<b>70.11</b>	<b>52.28</b>	<b>75.47</b>	<b>86.15</b>	<b>64.83</b>	<b>26.65</b>	<b>36.51</b>	<b>16.86</b>	<b>32.16</b>	<b>44.01</b>	<b>20.34</b>
Rural	0.00	0.00	0.00	0.00	0.00	0.00	0.00	0.00	0.00	0.00	0.00	0.00
Urban	61.17	70.11	52.28	75.47	86.15	64.83	26.65	36.51	16.86	32.16	44.01	20.34
Pujgang*	61.17	70.11	52.28	75.47	86.15	64.83	26.65	36.51	16.86	32.16	44.01	20.34
Abanipara	47.04	60.85	31.96	57.01	75.44	37.80	10.34	12.74	7.73	12.54	15.79	9.15
Achai Mahajan Para	74.59	85.54	65.69	88.96	98.59	80.72	49.19	55.42	44.12	59.09	64.79	54.22
Adi Tripura Para	63.85	71.00	57.02	78.85	86.77	71.13	28.75	38.10	19.83	35.51	46.56	24.74
Akkhaypara	52.05	62.38	41.46	63.42	76.92	50.00	21.69	29.52	13.66	22.71	30.77	14.71
Ali Charanpara	55.49	61.99	49.14	66.91	73.88	60.14	15.03	22.22	8.00	17.28	26.12	8.70
Army Zone	100.00	100.00	0.00	100.00	100.00	0.00	96.67	96.67	0.00	96.67	96.67	0.00
Ayub Ali Memberpara	55.14	65.40	43.62	71.66	82.63	58.57	29.32	40.76	16.49	37.46	50.90	21.43
Baishakh Kumarpara	63.64	54.84	75.00	82.93	80.00	85.71	9.09	9.68	8.33	7.32	10.00	4.76
Batyapara	59.86	70.00	47.76	69.11	83.33	52.63	11.56	12.50	10.45	12.20	15.15	8.77
Bazarpara	66.67	73.49	59.79	82.76	90.26	75.08	40.97	52.76	29.10	47.62	62.99	31.89
Bgb Zone	94.29	96.39	83.93	99.05	99.26	97.92	86.49	94.58	46.43	90.85	97.40	54.17
Bir Kumarpara	56.06	73.53	37.50	66.67	88.89	44.44	0.00	0.00	0.00	0.00	0.00	0.00

(In Percent)

Administrative Unit, Location and Community	Population having Mobile Phone for Own Use						Internet User					
	5 Years and above			15 Years and above			5 Years and above			15 Years and above		
	Total	Male	Female	Total	Male	Female	Total	Male	Female	Total	Male	Female
1	2	3	4	5	6	7	8	9	10	11	12	13
Buddhamanipara	21.14	40.32	1.64	28.26	52.08	2.27	4.07	8.06	0.00	5.43	10.42	0.00
Chowdhurypara	76.86	76.47	77.36	92.93	96.23	89.13	47.11	52.94	39.62	57.58	67.92	45.65
Colonypara	66.62	72.02	61.03	84.14	91.04	77.17	39.72	55.40	23.50	49.73	69.53	29.71
Ali Chan Para	44.54	68.24	21.91	56.46	85.07	28.47	11.49	18.82	4.49	14.02	22.39	5.84
Damdama	58.44	66.62	50.67	76.10	90.11	63.62	28.37	41.51	15.87	33.30	50.19	18.27
Debamitrapara	63.33	70.00	56.67	76.00	87.50	65.38	16.67	20.00	13.33	20.00	25.00	15.38
Debendrapara	61.73	64.84	58.52	71.90	76.62	67.11	29.61	32.97	26.14	31.37	37.01	25.66
Deghal Chharipara	33.33	46.34	14.29	43.48	65.38	15.00	10.14	12.20	7.14	10.87	15.38	5.00
Dhighiraypara	47.22	58.82	36.84	57.14	69.23	46.67	5.56	11.76	0.00	7.14	15.38	0.00
Fupuchan Para	52.86	81.25	28.95	69.39	100.00	40.00	0.00	0.00	0.00	0.00	0.00	0.00
Gaganchandrapara	61.33	66.01	56.76	73.88	81.07	67.12	17.19	23.32	11.20	20.71	28.64	13.24
Brick Field Para	59.20	75.00	43.98	76.31	94.40	58.06	24.54	43.13	6.63	31.73	54.40	8.87
Brisha Mohan Para	69.23	74.76	63.81	82.29	88.51	76.14	25.96	30.10	21.90	30.86	35.63	26.14
Haladharpara	46.98	64.41	28.95	56.02	75.51	35.48	9.48	14.41	4.39	10.99	16.33	5.38
Hasannagar	61.53	69.14	54.80	80.00	87.73	72.97	19.97	32.86	8.59	25.49	40.89	11.49
Islampur	61.99	71.38	52.98	81.19	93.24	69.57	31.08	43.45	19.21	39.60	54.95	24.78
Jatishpara	60.34	77.59	43.10	76.09	88.24	60.98	23.28	39.66	6.90	29.35	45.10	9.76
Joutha Khamar	46.26	60.56	32.89	58.12	78.18	40.32	15.65	19.72	11.84	19.66	25.45	14.52
Joyantapara	38.46	53.85	23.08	43.48	58.33	27.27	7.69	15.38	0.00	8.70	16.67	0.00
Jugesharpara	70.80	73.22	68.33	81.76	83.12	80.39	23.69	27.87	19.44	27.69	32.47	22.88
Jyotirmaypara	64.15	68.78	59.82	75.77	81.03	70.81	17.92	21.46	14.61	21.17	25.29	17.30
Kalabaganpara	68.06	75.00	61.11	82.62	91.91	73.60	35.19	49.07	21.30	43.30	61.27	25.84
Kalanalpara	56.17	69.23	42.47	71.33	85.44	55.63	13.91	22.05	5.38	17.67	27.22	7.04
Kamini Memberpara	74.31	76.36	72.22	85.26	91.30	79.59	33.03	40.00	25.93	37.89	47.83	28.57
Kanungopara	59.55	64.89	54.76	73.35	81.08	66.67	18.09	22.87	13.81	22.26	28.38	16.96
Keshtamanipara	37.78	57.45	4.76	50.60	75.70	6.56	21.78	34.04	1.19	29.17	44.86	1.64
Khamarpara	46.43	60.00	30.77	65.00	90.00	40.00	7.14	13.33	0.00	10.00	20.00	0.00
Kinachanpara	70.48	76.83	64.29	80.56	87.85	73.39	33.53	39.43	27.78	34.72	41.59	27.98
Kripacharanpara	62.58	70.13	55.13	74.05	83.08	65.15	33.55	41.56	25.64	39.69	49.23	30.30
Madan Karbaripara	53.60	55.36	52.17	71.28	72.09	70.59	18.40	26.79	11.59	24.47	34.88	15.69
Madhu Mangalpara	60.61	67.63	54.21	69.52	77.48	62.20	26.17	32.95	20.00	30.16	37.75	23.17
Manju Adam	74.18	74.85	73.56	88.65	92.42	85.33	40.06	47.85	32.76	47.87	59.09	38.00
Mohammadpur	59.11	69.69	50.62	75.44	87.96	65.27	29.21	43.24	17.96	36.56	54.05	22.36
Muslimpara Police Station	73.79	82.30	64.13	89.20	96.07	80.82	46.56	66.03	24.46	56.17	76.97	30.82
Nabin Chan Para	71.26	70.21	72.50	81.88	84.21	79.45	19.54	26.60	11.25	21.48	30.26	12.33
Nakul Masterpara	68.13	74.47	61.36	84.93	87.50	81.82	24.18	27.66	20.45	30.14	32.50	27.27
Napitapara	49.61	65.82	32.89	59.56	76.88	40.66	6.99	9.69	4.21	8.15	10.81	5.25
Pailat Farm	67.41	73.38	61.73	85.04	92.10	78.32	35.05	46.52	24.15	44.15	58.36	30.64
Pujgangmukhpara	73.33	79.49	68.63	86.67	88.24	85.37	45.56	48.72	43.14	53.33	52.94	53.66
Rabisingpara	58.13	64.36	51.96	68.21	77.38	59.55	26.60	33.66	19.61	31.21	40.48	22.47
Rajkumarpara	67.65	77.78	56.25	82.69	96.15	69.23	7.35	11.11	3.13	7.69	11.54	3.85
Ramanipara	40.00	50.00	32.35	54.55	68.42	44.00	1.67	0.00	2.94	2.27	0.00	4.00
Ramsingpara	62.16	86.21	46.67	70.77	92.59	55.26	14.86	20.69	11.11	16.92	22.22	13.16
Ratan Manipara	54.88	73.73	37.50	63.33	87.76	41.96	16.26	22.03	10.94	18.57	25.51	12.50
Saontalpara	63.91	71.04	57.00	80.42	90.56	70.85	31.79	45.45	18.57	40.00	57.94	23.08
Satyadhanpara	69.04	71.59	66.97	80.47	87.50	75.26	34.01	38.64	30.28	39.64	47.22	34.02
Shantilapara	51.93	62.83	41.67	69.34	86.06	54.35	17.60	25.66	10.00	22.64	33.94	12.50
Suresh Chandrapara	61.76	66.67	57.89	77.06	78.43	75.86	21.32	28.33	15.79	25.69	31.37	20.69
T&T Tila	67.70	74.78	61.82	83.89	91.91	77.16	36.47	44.51	29.80	45.13	54.41	37.35
Takshmi Ray Para	36.32	49.02	23.23	48.89	68.12	28.79	11.44	17.65	5.05	14.07	21.74	6.06
Talukdarpara	65.61	70.61	60.58	79.16	86.22	72.22	29.19	39.77	18.55	35.20	48.41	22.22
Tapitapara	57.31	62.88	51.56	73.40	83.00	64.08	11.92	15.91	7.81	12.32	17.00	7.77
Udayshankarpara	68.18	76.54	61.05	77.92	84.93	71.60	18.18	22.22	14.74	20.78	24.66	17.28
Upazila Sadar	93.33	97.67	82.35	100.00	100.00	100.00	81.67	86.05	70.59	85.71	85.71	85.71

(In Percent)

Administrative Unit, Location and Community	Population having Mobile Phone for Own Use						Internet User					
	5 Years and above			15 Years and above			5 Years and above			15 Years and above		
	Total	Male	Female	Total	Male	Female	Total	Male	Female	Total	Male	Female
1	2	3	4	5	6	7	8	9	10	11	12	13
Vaktapara	63.86	82.50	46.51	75.71	94.29	57.14	15.66	25.00	6.98	18.57	28.57	8.57
Hedman Tila	59.56	72.62	48.48	73.47	87.14	61.04	19.67	39.29	3.03	24.49	47.14	3.90
Ratna Moy Para	55.26	70.18	40.35	70.00	86.96	52.27	7.02	10.53	3.51	8.89	13.04	4.55
Sochindra Para	50.56	53.66	47.92	60.81	62.86	58.97	13.48	17.07	10.42	16.22	20.00	12.82
Sumati Para	66.41	73.85	59.09	82.52	85.45	79.17	9.16	13.85	4.55	10.68	14.55	6.25
Tetul Tila	52.50	69.61	34.69	67.10	87.50	45.33	30.50	50.98	9.18	39.35	65.00	12.00
<b>Ultachhari Union</b>	<b>54.05</b>	<b>65.30</b>	<b>43.25</b>	<b>69.79</b>	<b>85.46</b>	<b>55.21</b>	<b>17.51</b>	<b>25.80</b>	<b>9.56</b>	<b>22.50</b>	<b>33.69</b>	<b>12.10</b>
Rural	54.05	65.30	43.25	69.79	85.46	55.21	17.51	25.80	9.56	22.50	33.69	12.10
Urban	0.00	0.00	0.00	0.00	0.00	0.00	0.00	0.00	0.00	0.00	0.00	0.00
Chhota Panchhari*	54.05	65.30	43.25	69.79	85.46	55.21	17.51	25.80	9.56	22.50	33.69	12.10
Alinagar	49.00	61.11	38.62	65.02	81.15	51.06	11.11	19.75	3.70	14.45	26.23	4.26
Baurapara	60.69	67.98	53.62	72.02	80.10	64.10	17.93	25.44	10.64	20.73	28.80	12.82
Dakkhin Shantipur	65.22	75.20	55.47	75.58	86.92	64.55	20.55	25.60	15.63	23.96	29.91	18.18
Jhagurnala	62.15	74.07	51.63	73.64	84.35	63.71	26.39	34.07	19.61	30.54	37.39	24.19
Katray Para	48.33	62.07	35.48	63.04	78.26	47.83	3.33	6.90	0.00	4.35	8.70	0.00
Kunjaram Para	62.58	74.36	50.65	76.38	93.55	60.00	20.00	24.36	15.58	23.62	29.03	18.46
Madhyanagar	52.54	65.44	40.43	69.58	90.55	51.53	16.46	25.21	8.24	21.86	35.04	10.51
Manikyapara	69.44	70.69	68.38	82.46	85.26	80.17	27.38	27.59	27.21	32.23	32.63	31.90
Maratila	48.64	64.80	33.49	64.98	89.36	42.95	15.06	21.43	9.09	20.20	29.08	12.18
Mollapara	52.57	63.78	41.44	69.45	86.47	53.61	19.09	29.64	8.62	25.35	40.58	11.17
Muslimnagar	63.71	70.99	56.25	82.41	96.88	68.93	23.94	41.22	6.25	31.16	56.25	7.77
Nabaratnapara	41.09	62.12	19.05	59.30	86.96	27.50	5.43	7.58	3.17	8.14	10.87	5.00
Nalindrapara	57.84	57.14	58.49	71.95	70.00	73.81	17.65	18.37	16.98	21.95	22.50	21.43
Noya Para	51.95	73.53	34.88	68.97	92.59	48.39	18.18	26.47	11.63	22.41	29.63	16.13
Omarpur	52.15	68.97	35.40	68.25	88.84	47.00	19.62	34.14	5.15	25.62	44.20	6.45
Padminipara	39.56	53.73	25.90	55.15	81.82	33.02	8.79	12.69	5.04	11.86	19.32	5.66
Payangpara	40.17	56.69	20.56	50.84	74.19	25.58	9.40	16.54	0.93	12.29	22.58	1.16
Prafullapara	33.84	53.61	14.85	48.89	77.27	21.74	10.10	16.49	3.96	14.81	24.24	5.80
Passim Shantipur	59.34	75.90	40.24	69.87	87.27	48.91	21.70	32.82	8.88	25.17	36.97	10.95
Rangsai Karbaripara	45.88	68.24	23.53	59.23	86.36	31.25	0.00	0.00	0.00	0.00	0.00	0.00
Rasulpur	52.52	65.57	42.31	61.02	73.58	50.77	12.95	21.31	6.41	14.41	22.64	7.69
Rohindrapara	36.18	55.13	16.22	48.15	74.55	20.75	5.92	8.97	2.70	8.33	12.73	3.77
Sharat Chandrapara	31.37	62.50	3.70	50.00	82.35	7.69	3.92	8.33	0.00	3.33	5.88	0.00
Subalchandrapara	32.16	53.33	14.68	45.39	68.57	22.54	3.02	5.56	0.92	4.26	7.14	1.41
Sutakarmapara	63.48	65.36	61.43	78.21	84.62	71.79	18.09	20.26	15.71	22.22	25.64	18.80
Ugalchhari	69.59	73.74	65.59	83.67	89.04	78.57	14.25	18.99	9.68	17.00	23.29	11.04
Ultachhari	57.22	64.96	50.61	75.61	85.88	66.88	20.73	33.05	10.22	27.37	43.89	13.31
Uttar Shantipur	59.09	61.54	56.64	72.84	77.88	68.07	20.63	21.68	19.58	25.43	27.43	23.53
Jogonath Para	50.00	65.38	38.24	64.52	85.00	49.06	13.33	21.15	7.35	17.20	27.50	9.43
Zianagar	55.29	63.88	47.09	73.20	88.26	60.03	20.93	30.80	11.50	27.47	42.70	14.15
<b>Ramgarh Upazila</b>	<b>54.06</b>	<b>63.77</b>	<b>44.53</b>	<b>70.75</b>	<b>84.49</b>	<b>57.58</b>	<b>25.85</b>	<b>34.67</b>	<b>17.17</b>	<b>33.16</b>	<b>45.12</b>	<b>21.71</b>
Rural	47.10	60.59	33.45	62.27	80.72	43.61	12.80	19.69	5.84	16.97	26.15	7.69
Urban	56.39	64.85	48.15	73.49	85.75	61.94	30.19	39.76	20.88	38.40	51.47	26.08
<b>Ramgarh Paurashava</b>	<b>59.43</b>	<b>66.45</b>	<b>52.42</b>	<b>76.05</b>	<b>86.63</b>	<b>65.90</b>	<b>36.64</b>	<b>46.44</b>	<b>26.84</b>	<b>45.55</b>	<b>59.00</b>	<b>32.64</b>
<b>Ward No. 01</b>	<b>57.95</b>	<b>65.89</b>	<b>50.56</b>	<b>74.15</b>	<b>86.74</b>	<b>63.10</b>	<b>30.63</b>	<b>41.71</b>	<b>20.33</b>	<b>38.24</b>	<b>53.98</b>	<b>24.44</b>
Ramgarh (Part)*	57.95	65.89	50.56	74.15	86.74	63.10	30.63	41.71	20.33	38.24	53.98	24.44
Balturam Tila	60.65	67.81	54.21	78.08	89.47	68.37	35.60	46.22	26.05	43.61	58.61	30.82
Chinchharipara	46.85	62.86	31.51	60.36	84.62	38.98	25.17	32.86	17.81	32.43	44.23	22.03
Nitai Baishnabpara	53.77	63.31	45.10	69.16	85.44	55.65	18.49	28.78	9.15	23.79	38.83	11.29
Shamukchhara	31.91	33.33	30.77	48.39	58.33	42.11	6.38	14.29	0.00	9.68	25.00	0.00
Shashan Tila	58.87	66.31	51.59	73.99	85.20	63.54	30.24	42.76	17.97	38.14	55.31	22.14
<b>Ward No. 02</b>	<b>64.84</b>	<b>72.56</b>	<b>56.98</b>	<b>80.30</b>	<b>90.76</b>	<b>69.88</b>	<b>41.36</b>	<b>52.03</b>	<b>30.50</b>	<b>51.17</b>	<b>65.10</b>	<b>37.28</b>
Nakapa (Part)*	64.84	72.56	56.98	80.30	90.76	69.88	41.36	52.03	30.50	51.17	65.10	37.28
Debarpara	64.21	72.51	55.46	78.64	91.88	65.67	40.08	47.41	32.35	48.99	59.90	38.31

Administrative Unit, Location and Community	Population having Mobile Phone for Own Use						Internet User					
	5 Years and above			15 Years and above			5 Years and above			15 Years and above		
	Total	Male	Female	Total	Male	Female	Total	Male	Female	Total	Male	Female
1	2	3	4	5	6	7	8	9	10	11	12	13
Jagannathpara	64.23	70.27	58.96	78.82	87.76	71.26	29.47	36.76	23.11	36.14	46.26	27.59
Office Tila	73.26	83.33	61.67	89.05	97.44	78.49	56.59	73.91	36.67	68.57	86.32	46.24
Sukendraipara	62.39	69.44	55.08	78.97	88.64	69.11	43.50	54.90	31.69	55.07	70.08	39.77
<b>Ward No. 03</b>	<b>57.92</b>	<b>67.80</b>	<b>48.47</b>	<b>72.39</b>	<b>84.89</b>	<b>60.53</b>	<b>35.85</b>	<b>48.79</b>	<b>23.45</b>	<b>44.73</b>	<b>61.19</b>	<b>29.13</b>
Ramgarh (Part)*	57.92	67.80	48.47	72.39	84.89	60.53	35.85	48.79	23.45	44.73	61.19	29.13
Garjantali	57.51	67.74	47.91	72.15	84.95	60.20	34.69	48.28	21.94	43.51	60.78	27.38
Sandwip Tila	60.46	68.14	52.15	73.80	84.53	62.64	42.99	51.77	33.49	52.11	63.54	40.23
<b>Ward No. 04</b>	<b>62.41</b>	<b>69.02</b>	<b>56.16</b>	<b>77.28</b>	<b>85.53</b>	<b>69.54</b>	<b>37.56</b>	<b>47.01</b>	<b>28.62</b>	<b>45.87</b>	<b>57.50</b>	<b>34.94</b>
Ramgarh (Part)*	62.41	69.02	56.16	77.28	85.53	69.54	37.56	47.01	28.62	45.87	57.50	34.94
Kampara	56.23	69.03	44.83	69.58	82.03	57.78	18.84	27.74	10.92	23.19	32.81	14.07
Masterpara	63.20	69.02	57.67	78.28	85.99	71.05	39.96	49.40	30.97	48.80	60.71	37.62
<b>Ward No. 05</b>	<b>57.52</b>	<b>61.75</b>	<b>53.79</b>	<b>74.59</b>	<b>84.14</b>	<b>66.94</b>	<b>34.28</b>	<b>41.85</b>	<b>27.61</b>	<b>44.47</b>	<b>57.14</b>	<b>34.32</b>
Ramgarh (Part)*	57.52	61.75	53.79	74.59	84.14	66.94	34.28	41.85	27.61	44.47	57.14	34.32
Baidytila	54.09	56.65	51.87	75.63	85.71	67.98	20.76	31.76	11.19	29.13	48.05	14.78
Bairagitila	54.25	60.21	49.08	71.62	83.39	62.28	34.90	41.38	29.26	46.17	57.56	37.13
Chowdhurypara	60.88	64.65	57.52	76.00	84.05	69.38	39.12	45.99	32.99	48.79	59.91	39.65
<b>Ward No. 06</b>	<b>61.76</b>	<b>75.57</b>	<b>44.94</b>	<b>75.69</b>	<b>89.69</b>	<b>57.33</b>	<b>38.41</b>	<b>55.72</b>	<b>17.34</b>	<b>47.15</b>	<b>66.21</b>	<b>22.15</b>
Ramgarh (Part)*	61.76	75.57	44.94	75.69	89.69	57.33	38.41	55.72	17.34	47.15	66.21	22.15
Kailaspara	50.00	63.16	40.74	62.16	77.42	51.16	11.96	23.68	3.70	14.86	29.03	4.65
Pilot Bagan	80.49	83.33	72.73	91.67	96.15	80.00	60.98	70.00	36.36	69.44	80.77	40.00
Taichalapara	61.95	75.84	44.83	76.01	89.97	57.40	39.35	56.60	18.07	48.36	67.25	23.17
<b>Ward No. 07</b>	<b>57.59</b>	<b>65.35</b>	<b>50.46</b>	<b>73.51</b>	<b>85.06</b>	<b>63.32</b>	<b>30.79</b>	<b>38.26</b>	<b>23.93</b>	<b>39.28</b>	<b>50.11</b>	<b>29.72</b>
Ramgarh (Part)*	57.59	65.35	50.46	73.51	85.06	63.32	30.79	38.26	23.93	39.28	50.11	29.72
Bagantila	44.95	50.00	40.95	62.54	70.23	56.55	19.23	25.00	14.66	26.76	35.11	20.24
Kaladeba	55.59	63.30	48.24	70.54	83.08	59.14	26.11	31.89	20.61	33.23	41.76	25.49
Nazirtila	55.84	60.78	51.34	69.88	79.49	61.83	38.32	41.67	35.27	47.08	54.49	40.86
Sampruepara	63.26	71.83	54.95	82.33	92.68	72.22	32.77	42.41	23.42	42.97	55.69	30.56
Uttar Lamkupara( Part)	62.56	71.71	54.30	77.57	90.43	66.58	37.23	47.73	27.73	46.19	61.16	33.42
<b>Ward No. 08</b>	<b>55.24</b>	<b>59.38</b>	<b>50.68</b>	<b>74.84</b>	<b>84.60</b>	<b>65.13</b>	<b>33.57</b>	<b>39.55</b>	<b>26.95</b>	<b>44.53</b>	<b>55.35</b>	<b>33.77</b>
Ramgarh (Part)*	55.24	59.38	50.68	74.84	84.60	65.13	33.57	39.55	26.95	44.53	55.35	33.77
Fenirkul	54.06	55.71	51.98	75.27	83.96	66.02	33.33	38.10	27.31	45.15	55.89	33.72
Sadu Karbaripara	57.02	65.82	49.04	74.25	85.58	63.99	33.92	42.09	26.50	43.67	54.53	33.84
<b>Ward No. 09</b>	<b>63.77</b>	<b>67.75</b>	<b>59.26</b>	<b>83.66</b>	<b>90.57</b>	<b>76.19</b>	<b>50.49</b>	<b>59.22</b>	<b>40.60</b>	<b>57.64</b>	<b>68.86</b>	<b>45.52</b>
Ramgarh*	63.77	67.75	59.26	83.66	90.57	76.19	50.49	59.22	40.60	57.64	68.86	45.52
Darogapara	62.66	69.07	56.40	79.93	89.70	70.86	38.74	47.63	30.06	49.09	61.56	37.53
Mahamunipara	57.63	61.49	52.99	74.22	87.39	61.40	40.34	49.07	29.85	49.78	65.77	34.21
Ramgar Bazar Abasik	65.46	68.07	62.26	87.61	91.54	82.86	59.26	67.14	49.56	64.36	73.37	53.45
<b>Patachhara Union</b>	<b>48.73</b>	<b>61.65</b>	<b>35.99</b>	<b>64.64</b>	<b>82.44</b>	<b>47.19</b>	<b>14.55</b>	<b>22.00</b>	<b>7.20</b>	<b>19.31</b>	<b>29.33</b>	<b>9.48</b>
Rural	47.28	60.68	33.91	63.01	81.69	44.47	12.87	19.90	5.86	17.27	26.80	7.81
Urban	52.89	64.48	41.83	69.12	84.54	54.50	19.35	28.14	10.95	24.90	36.45	13.96
Nabhangha*	46.20	60.08	32.48	61.57	80.92	42.46	12.63	19.27	6.07	16.98	25.95	8.12
Balukhalipara	38.03	55.09	17.39	51.56	77.31	22.64	10.16	14.97	4.35	13.78	21.01	5.66
Belchharipara	34.98	53.24	16.19	48.66	74.67	22.30	6.10	9.26	2.86	8.39	12.67	4.05
Chandpara	60.29	63.33	57.89	85.11	90.00	81.48	30.88	40.00	23.68	44.68	60.00	33.33
Chhota Belchharipara	34.20	49.43	18.60	50.00	75.44	25.42	10.34	13.64	6.98	14.66	20.18	9.32
Chhota Kalapanipara	63.16	70.00	55.56	80.95	90.91	70.00	19.30	23.33	14.81	23.81	31.82	15.00
Chhota Pilakpara	51.75	68.97	33.93	69.14	88.64	45.95	0.00	0.00	0.00	0.00	0.00	0.00
Datarampara	52.72	67.92	38.02	68.54	87.50	50.17	23.58	36.93	10.68	30.58	47.50	14.19
Dhaka Colony	58.33	66.67	50.98	75.68	96.77	60.47	30.21	35.56	25.49	39.19	51.61	30.23
Gaiyapara	42.26	56.07	29.17	58.66	75.44	41.64	4.91	7.49	2.45	6.71	9.82	3.56
Guzapara	40.43	56.59	24.87	58.17	84.62	35.07	11.32	18.13	4.76	16.33	27.35	6.72
Hati Kumbapara	42.34	57.63	25.00	59.74	82.93	33.33	8.11	11.86	3.85	11.69	17.07	5.56
Kalapanipara	43.35	69.05	19.10	55.56	89.23	24.29	1.73	3.57	0.00	2.22	4.62	0.00
Kampruepara	44.25	65.38	26.23	60.49	86.84	37.21	5.31	7.69	3.28	7.41	10.53	4.65

(In Percent)

Administrative Unit, Location and Community	Population having Mobile Phone for Own Use						Internet User					
	5 Years and above			15 Years and above			5 Years and above			15 Years and above		
	Total	Male	Female	Total	Male	Female	Total	Male	Female	Total	Male	Female
1	2	3	4	5	6	7	8	9	10	11	12	13
Kumaripara	40.38	52.17	31.03	52.63	78.57	37.50	5.77	8.70	3.45	7.89	14.29	4.17
Madhupurpara	54.66	71.43	41.76	75.86	94.34	60.32	15.53	25.71	7.69	21.55	33.96	11.11
Mahabubnagar	52.17	59.24	46.18	63.93	73.58	54.57	12.22	19.75	5.86	16.71	25.34	8.36
Mara Kailapara	35.83	53.13	16.07	45.56	68.75	19.05	15.00	25.00	3.57	18.89	31.25	4.76
Masterpara	46.15	68.75	30.43	52.94	68.75	38.89	17.95	31.25	8.70	20.59	31.25	11.11
Natunpara	38.89	44.68	32.56	52.24	60.00	43.75	5.56	10.64	0.00	7.46	14.29	0.00
New Taichakmapara	60.12	75.61	45.35	73.13	87.14	57.81	20.83	37.80	4.65	26.12	44.29	6.25
Noapara	35.57	55.67	15.46	49.09	77.78	21.43	3.87	7.73	0.00	5.09	10.37	0.00
Pailya Bhangapara	52.75	61.37	43.87	69.55	81.77	57.21	21.25	26.35	15.99	27.23	33.99	20.40
Paklapara	44.82	58.65	30.72	59.14	78.45	39.91	10.52	16.03	4.90	13.76	21.12	6.44
Purba Balukhalipara	46.19	60.68	27.96	61.54	84.34	35.62	10.95	17.95	2.15	14.74	25.30	2.74
Rupasingpara	74.19	87.50	60.00	82.14	93.33	69.23	9.68	18.75	0.00	10.71	20.00	0.00
Sadhupara	47.06	52.94	41.18	61.54	75.00	50.00	2.94	5.88	0.00	3.85	8.33	0.00
Saidangpara	50.18	59.12	41.43	68.14	85.26	53.21	10.47	16.06	5.00	14.22	23.16	6.42
Saldapara	41.88	61.32	22.54	57.58	86.21	30.26	7.06	12.74	1.41	9.76	17.93	1.97
Sonar Khilpara	54.96	66.67	40.36	70.91	87.92	50.79	30.56	42.03	16.27	38.91	55.70	19.05
Tablapara	37.93	56.41	16.42	50.93	80.00	20.75	5.52	8.97	1.49	7.41	12.73	1.89
Taichakmapara	40.04	58.69	23.43	53.68	78.06	31.58	11.06	17.84	5.02	15.34	24.52	7.02
Thalipara	53.66	62.34	44.44	74.47	86.90	61.49	16.81	27.20	5.78	23.71	38.69	8.07
Parshuram Ghat*	52.89	64.48	41.83	69.12	84.54	54.50	19.35	28.14	10.95	24.90	36.45	13.96
Buddhadhan Karbaripara	52.59	62.86	41.54	67.96	87.76	50.00	14.81	24.29	4.62	18.45	32.65	5.56
Datarampara	57.76	67.09	48.78	75.00	89.09	61.40	19.25	26.58	12.20	25.89	36.36	15.79
Dhrita Karbaripara	44.75	66.94	24.06	60.85	85.57	34.78	7.39	12.90	2.26	10.05	16.49	3.26
Jamini Chandrapara	56.19	78.26	38.98	71.95	97.30	51.11	19.05	26.09	13.56	24.39	32.43	17.78
Jari Chandrapara	35.33	52.08	17.05	48.46	78.69	21.74	8.15	12.50	3.41	11.54	19.67	4.35
Jumchharapara	51.90	72.22	34.88	65.08	92.86	42.86	13.92	25.00	4.65	17.46	32.14	5.71
Kalabaripara	52.17	59.77	45.36	75.00	85.25	65.67	11.96	22.99	2.06	16.41	31.15	2.99
Manik Chandrapara	40.22	49.44	31.11	49.65	58.67	39.71	15.64	19.10	12.22	19.58	22.67	16.18
Nakapa Bazarpara	63.38	72.97	52.94	76.72	88.33	64.29	35.21	47.30	22.06	42.24	56.67	26.79
Patachharapara	56.71	69.92	43.68	72.57	88.07	56.79	20.47	34.26	6.87	26.19	43.16	8.93
Puran Nakapa Mantupara	46.23	65.19	25.85	59.49	83.06	33.63	17.38	21.52	12.93	22.36	27.42	16.81
Rasulpur	57.61	62.76	53.09	77.05	85.61	69.88	21.56	30.73	13.50	27.87	40.65	17.17
Talmanipara	54.16	62.76	46.06	70.08	82.87	58.50	27.38	35.15	20.08	34.12	45.30	24.00
Temaram*	54.44	64.59	43.71	72.35	86.63	57.72	14.43	23.93	4.39	19.16	32.20	5.79
Ashwinipara	43.48	58.73	25.00	55.56	78.72	30.23	13.91	20.63	5.77	17.78	27.66	6.98
Hriday Manipara	45.88	58.97	34.78	56.72	68.75	45.71	10.59	17.95	4.35	11.94	18.75	5.71
Nabadwipara	47.73	60.42	32.50	64.62	85.29	41.94	5.68	8.33	2.50	7.69	11.76	3.23
Temaram Headmanpara	52.75	63.39	41.51	68.90	79.31	57.14	13.76	25.00	1.89	17.68	31.03	2.60
Thalibari	57.71	66.59	48.41	77.83	91.54	64.16	15.87	26.25	5.00	21.57	36.56	6.63
<b>Ramgar Union</b>	<b>49.91</b>	<b>61.07</b>	<b>39.34</b>	<b>67.02</b>	<b>82.55</b>	<b>52.52</b>	<b>18.08</b>	<b>26.25</b>	<b>10.33</b>	<b>24.03</b>	<b>35.17</b>	<b>13.63</b>
Rural	46.40	60.25	31.59	59.50	77.26	40.26	12.53	18.88	5.74	15.86	23.84	7.22
Urban	50.75	61.28	41.07	68.93	84.03	55.36	19.41	28.16	11.35	26.11	38.33	15.12
Hajachhara*	44.75	61.16	28.48	58.13	80.41	36.03	13.39	22.63	4.24	17.68	29.80	5.67
Daktarpara	51.75	71.23	31.43	61.67	83.87	37.93	18.18	26.03	10.00	21.67	30.65	12.07
Haja Rasiapara	45.45	57.69	37.50	60.87	73.68	51.85	6.06	11.54	2.50	6.52	10.53	3.70
Jarjaripara	39.88	55.56	24.39	50.83	69.35	31.03	14.11	23.46	4.88	19.17	30.65	6.90
Kanta Mukhpara	50.82	66.67	35.48	62.50	90.91	38.46	13.11	26.67	0.00	16.67	36.36	0.00
Kantapara	37.84	59.65	14.81	51.90	85.00	17.95	12.61	22.81	1.85	17.72	32.50	2.56
Taikathangpara	46.02	56.67	33.96	65.82	85.00	46.15	11.50	20.00	1.89	16.46	30.00	2.56
Nakapa (Part)*	46.92	59.98	32.63	59.91	76.35	41.62	12.26	17.76	6.24	15.30	22.12	7.72
Antupara	35.36	47.69	23.31	47.67	66.30	30.69	12.93	19.23	6.77	16.58	26.09	7.92
Aunghlapara	45.79	59.26	32.08	55.68	72.73	38.64	8.41	11.11	5.66	10.23	13.64	6.82
Baidyapara	62.50	75.91	43.16	73.10	89.57	50.00	20.26	30.66	5.26	23.35	35.65	6.10
Bara Khedapara	53.41	62.86	47.17	65.71	75.86	58.54	15.91	22.86	11.32	20.00	27.59	14.63



(In Percent)

Administrative Unit, Location and Community	Population having Mobile Phone for Own Use						Internet User					
	5 Years and above			15 Years and above			5 Years and above			15 Years and above		
	Total	Male	Female	Total	Male	Female	Total	Male	Female	Total	Male	Female
1	2	3	4	5	6	7	8	9	10	11	12	13
Bazar Chowdhurypara	43.20	56.45	26.97	53.90	68.18	34.78	7.69	10.22	4.61	9.67	12.34	6.09
Beltalipara	52.94	83.33	36.36	69.23	100.00	50.00	0.00	0.00	0.00	0.00	0.00	0.00
Chhota Kheda Jouthakhamar	38.46	56.25	24.05	53.92	78.26	33.93	12.59	18.75	7.59	15.69	23.91	8.93
Chinchharipara	38.40	54.41	19.30	52.75	77.08	25.58	10.40	16.18	3.51	12.09	20.83	2.33
Kalapruepara	20.55	31.25	12.20	26.92	41.67	14.29	4.11	0.00	7.32	5.77	0.00	10.71
Kashibari	56.06	72.09	26.09	64.91	81.58	31.58	33.33	48.84	4.35	38.60	55.26	5.26
Lacharipara	60.70	72.00	47.34	75.77	88.82	59.85	14.36	19.00	8.88	17.75	22.98	11.36
Muslimpara	55.36	60.71	50.00	81.58	85.00	77.78	1.79	3.57	0.00	2.63	5.00	0.00
Pilak Ghatpara	25.97	28.57	22.86	32.14	40.00	23.08	0.00	0.00	0.00	0.00	0.00	0.00
Ujai Chowdhurypara	45.24	56.45	34.38	60.00	79.55	43.14	11.90	16.13	7.81	15.79	22.73	9.80
Ramgarh (Part)*	50.75	61.28	41.07	68.93	84.03	55.36	19.41	28.16	11.35	26.11	38.33	15.12
Balipara	49.95	52.47	47.58	71.22	80.34	63.75	22.41	28.66	16.54	31.80	43.75	22.00
Banshpara	30.77	50.00	5.88	35.29	64.71	5.88	0.00	0.00	0.00	0.00	0.00	0.00
Barma Tila	53.73	68.97	42.11	73.47	83.33	64.00	29.85	41.38	21.05	40.82	50.00	32.00
Brata Chandrapara	39.85	54.10	27.78	57.78	82.05	39.22	8.27	9.84	6.94	11.11	12.82	9.80
Chandapara	57.14	66.67	47.06	69.64	82.76	55.56	18.57	25.00	11.76	17.86	24.14	11.11
Dakkhin Lamkupara	38.15	60.26	23.40	59.96	78.95	42.57	12.32	24.83	3.97	19.29	32.89	6.83
Dakkhin Sonaiaga	63.39	74.62	51.61	78.71	90.48	65.98	28.74	41.54	15.32	35.64	50.48	19.59
Dakkhin Taichala	49.30	63.24	36.49	61.06	78.18	44.83	4.23	8.82	0.00	5.31	10.91	0.00
Dhaka Colony	55.10	68.09	43.14	64.63	77.50	52.38	2.04	4.26	0.00	2.44	5.00	0.00
Garukatapara	46.18	59.42	31.45	63.24	85.87	40.86	6.11	10.14	1.61	8.65	15.22	2.15
Hatir Khedapara	61.37	70.74	51.79	78.03	90.00	65.71	25.39	40.61	9.82	32.39	51.67	12.57
Jouthakhamar	49.47	67.05	34.00	65.94	87.88	45.83	5.32	6.82	4.00	7.25	9.09	5.56
Kazipara	57.14	61.54	52.89	80.47	83.72	77.11	27.31	36.75	18.18	38.46	50.00	26.51
Khagra Bilpara	49.04	56.84	40.46	66.29	81.40	51.85	22.87	28.42	16.76	31.44	41.86	21.48
Lalchharipara	55.23	65.70	45.24	73.42	87.36	60.00	10.05	15.38	4.96	13.64	20.79	6.76
Madhyam Lamkupara	53.82	61.24	47.26	71.99	83.87	61.99	29.09	41.86	17.81	35.38	52.69	20.81
Nabbai Acre	39.60	59.42	22.50	54.72	81.63	31.58	14.77	27.54	3.75	19.81	36.73	5.26
Nazirampara	29.78	46.09	12.73	43.36	68.57	19.18	9.78	17.39	1.82	13.29	24.29	2.74
Noapara	51.20	65.93	38.46	66.07	83.02	50.85	17.87	24.44	12.18	22.77	30.19	16.10
Nurpur	57.81	70.97	45.45	75.00	89.19	60.81	6.77	11.83	2.02	8.78	14.86	2.70
Rupai Chharipara	53.77	73.76	35.10	68.56	92.04	45.69	25.34	40.43	11.26	32.31	50.44	14.66
School Tila	56.32	67.44	46.35	75.37	91.94	61.11	27.47	38.95	17.19	36.19	52.42	22.22
Sonaiagapara	43.83	58.53	28.83	58.30	79.28	37.65	15.16	24.12	6.01	20.16	32.67	7.84
Tarachanpara	42.80	59.66	25.64	57.99	83.95	34.09	18.22	27.73	8.55	25.44	40.74	11.36
Thana Chandrapara	50.74	62.50	40.69	69.67	87.01	55.19	11.90	18.95	5.86	15.94	25.99	7.55
Tokaniapara	43.75	64.71	20.00	60.87	84.62	30.00	6.25	11.76	0.00	8.70	15.38	0.00
Uttar Lamkupara	59.29	68.78	50.87	77.05	89.29	66.29	34.29	49.02	21.21	44.53	63.64	27.71
Waifapara	51.12	58.23	44.93	68.37	83.09	57.06	21.79	30.38	14.32	28.91	43.01	18.08



**Table C-12: Population Aged 15 Years and above having Account in Financial Institution and Mobile Banking Account by Sex, Location and Community, 2022**

(In Percent)

Administrative Unit, Location and Community	Having Account in Financial Institution (Bank/Insurance/Micro-credit/Post office etc.)			Having Mobile Banking Account		
	Total	Male	Female	Total	Male	Female
1	2	3	4	5	6	7
<b>Khagrachhari</b>	<b>20.98</b>	<b>26.51</b>	<b>15.51</b>	<b>38.99</b>	<b>51.28</b>	<b>26.82</b>
Rural	15.34	19.75	11.01	36.39	48.02	24.99
Urban	28.74	35.70	21.77	42.56	55.71	29.37
<b>Dighinala Upazila</b>	<b>15.02</b>	<b>21.08</b>	<b>8.71</b>	<b>40.65</b>	<b>51.89</b>	<b>28.96</b>
Rural	12.13	17.05	7.14	39.03	49.69	28.21
Urban	23.48	32.40	13.53	45.39	58.05	31.27
<b>Babuchhara Union</b>	<b>11.52</b>	<b>17.24</b>	<b>5.16</b>	<b>36.47</b>	<b>44.55</b>	<b>27.49</b>
Rural	11.67	17.42	5.24	36.69	44.78	27.67
Urban	9.23	14.20	4.02	32.98	40.83	24.77
Baghaichhari*	14.10	19.15	9.13	39.42	46.82	32.13
Babuchhara Bazar	23.60	37.50	8.59	45.62	63.83	25.97
Dadan Karbaripara	8.62	11.66	5.71	32.32	41.19	23.82
Kamala Baganpara	3.57	6.25	0.00	28.57	43.75	8.33
Kandara Karbaripara	0.88	1.22	0.57	12.98	15.24	10.86
Magya Karbaripara	3.01	3.95	2.22	41.65	45.39	38.50
Natunchandra Karbaripara	4.31	4.88	3.70	45.69	52.68	38.10
Rabichandra Karbaripara	12.65	17.24	7.59	30.12	37.36	22.15
Rokchandra Karbaripara	0.95	1.03	0.89	27.92	24.74	30.67
Sahadeb Karbaripara	67.77	75.65	60.20	98.22	97.41	99.00
Shachindralal Karbaripara	1.16	1.66	0.61	8.67	12.71	4.24
Chhatarachhara*	2.30	1.46	3.23	34.48	36.50	32.26
Bagankumar Karbaripara	3.31	2.08	4.71	49.17	52.08	45.88
Gandhikumar Karbaripara	0.00	0.00	0.00	1.25	0.00	2.56
Daner Dhanpata*	1.69	2.59	0.83	38.40	37.07	39.67
Bangalichan Karbaripara	3.45	4.88	2.17	43.68	43.90	43.48
Jogeshchandra Karbaripara	0.85	1.67	0.00	37.29	33.33	41.38
Lakmi Kumar Kan Para	0.00	0.00	0.00	28.13	33.33	23.53
Dhanpata*	1.37	1.68	1.05	21.10	25.50	16.49
Binandakumar Karbaripara	6.25	7.55	5.08	72.32	81.13	64.41
Kalendra Karbaripara	0.00	0.00	0.00	16.28	24.44	7.32
Manorath Talukderpara	0.81	1.49	0.00	4.84	8.96	0.00
Rupdhan Karbaripara	0.00	0.00	0.00	3.42	5.17	1.69
Punyosen Karbaripara	0.00	0.00	0.00	12.50	17.33	7.25
Duluchhari*	5.60	9.70	0.57	33.97	42.73	23.23
Ashwini Karbaripara	0.00	0.00	0.00	60.71	60.34	61.11
Ashwinikumar Karbaripara	0.00	0.00	0.00	1.67	3.57	0.00
Buddhadhan Karbaripara	0.00	0.00	0.00	26.32	29.41	23.81
Chandramohan Karbaripara	0.00	0.00	0.00	24.48	35.14	13.04
Purnajoy Karbaripara	0.77	0.00	1.82	13.08	16.00	9.09
Shadhanchandra Karbaripara	0.00	0.00	0.00	12.07	18.18	4.00
Shyamacharan Karbaripara	17.55	28.38	1.03	52.65	67.57	29.90
Jarulchhari*	9.23	14.20	4.02	32.98	40.83	24.77
Bangalichan Karbaripara	2.33	4.69	0.00	27.13	35.94	18.46
Birendra Headmanpara (Ganjoti)	26.52	41.89	6.90	56.82	66.22	44.83
Godachan Karbaripara	1.95	1.25	2.70	30.52	33.75	27.03
Nandalal Karbaripara	22.99	33.33	14.58	54.02	74.36	37.50
Niranjan Karbaripara	0.00	0.00	0.00	8.81	12.35	5.13
Kukichhara*	7.77	13.62	0.00	14.56	21.70	5.08
Akasya Karbaripara	0.00	0.00	0.00	13.19	21.28	4.55
Aralya Karbaripara	0.00	0.00	0.00	3.05	4.11	1.72
Gadadhan Karbaripara	16.84	27.83	0.00	23.16	33.04	8.00
Maddho Dhanpata*	0.00	0.00	0.00	52.94	66.67	37.50
Dajor Para	0.00	0.00	0.00	52.94	66.67	37.50
Naraichhari Reserve Forest*	42.91	58.15	0.00	48.69	65.23	2.16
Dungkaba Chhara	0.00	0.00	0.00	14.84	22.54	5.26
Bgb Camp	100.00	100.00	0.00	100.00	100.00	0.00
Baghaihat	0.00	0.00	0.00	3.54	6.67	0.00
Rijimohn Chhara	0.00	0.00	0.00	4.05	5.13	2.86
Shilchhari	0.00	0.00	0.00	23.66	42.00	2.33

(In Percent)

Administrative Unit, Location and Community	Having Account in Financial Institution (Bank/Insurance/Micro-credit/Post office etc.)			Having Mobile Banking Account		
	Total	Male	Female	Total	Male	Female
1	2	3	4	5	6	7
Shamukchhari	0.00	0.00	0.00	3.16	5.77	0.00
Nunchhari*	3.84	4.55	3.13	42.58	49.04	36.13
Badankumar Karbaripara	0.00	0.00	0.00	12.50	22.50	2.50
Bidyakumar Karbaripara	0.00	0.00	0.00	13.04	23.08	0.00
Chowdhurypara	4.75	5.62	3.89	46.37	51.12	41.67
Indramani Karbaripara	6.61	6.78	6.45	40.50	45.76	35.48
Ketuchandra Karbaripara	4.95	3.19	6.48	43.56	45.74	41.67
Kongsing Kangpara	0.00	0.00	0.00	18.18	24.53	10.87
Nunchhari Dp Para	5.80	9.42	2.13	46.70	56.54	36.70
Shadhankumar Karbaripara	6.45	10.00	3.13	48.39	53.33	43.75
Shurasen Memberpara	4.05	2.83	5.17	49.55	46.23	52.59
Taritkanti Karbaripara	2.87	3.57	2.06	45.45	49.11	41.24
Hiran Kumar K.Para	0.00	0.00	0.00	43.11	62.83	23.21
Sardengchhara*	0.37	0.70	0.00	9.38	15.38	2.71
Bujdhan Karbaripara	0.00	0.00	0.00	7.02	9.68	3.85
Dewanpara	0.00	0.00	0.00	0.00	0.00	0.00
Dharaschandra Karbaripara	1.79	3.45	0.00	3.57	6.90	0.00
Dhananjoy Karbaripara	0.00	0.00	0.00	4.62	8.57	0.00
Tuturusing Karbaripara	0.75	1.47	0.00	2.26	2.94	1.54
Usharam Karbaripara	0.00	0.00	0.00	0.00	0.00	0.00
Kogeya Tuli	0.00	0.00	0.00	25.83	43.59	6.85
<b>Boalkhali Union</b>	<b>18.45</b>	<b>24.23</b>	<b>12.62</b>	<b>45.15</b>	<b>55.36</b>	<b>34.87</b>
Rural	7.18	10.53	3.91	46.97	55.36	38.80
Urban	21.53	27.91	15.06	44.65	55.36	33.78
Boalkhali*	21.53	27.91	15.06	44.65	55.36	33.78
Ashwini Mahajanpara	2.90	4.24	1.67	36.81	37.58	36.11
Babupara	9.14	14.29	3.91	27.70	40.11	15.08
Bhagirathpara	14.94	20.78	9.09	58.44	59.74	57.14
Birabahu Karbaripara	5.38	2.04	9.09	32.26	34.69	29.55
Boalkhali Puran Bazar	37.83	43.33	31.60	43.58	50.83	35.38
Chandrajoy Masterpara	5.93	8.12	3.85	32.59	39.59	25.96
Chappapara	3.97	5.31	2.88	28.17	36.28	21.58
Chitta Memberpara	1.80	3.70	0.00	50.90	62.04	40.35
Islam Shibir	9.48	13.79	5.17	21.55	31.03	12.07
Jamtali	49.34	61.65	31.91	72.83	80.70	61.70
Madhya Thanapara	50.19	61.84	36.17	52.32	63.96	38.30
Mukunda Karbaripara	0.00	0.00	0.00	19.57	22.73	16.67
Nilbaran Karbaripara	17.97	24.75	10.88	56.46	58.91	53.89
No.1 Joutha Khamar	22.46	26.74	18.81	49.20	65.12	35.64
No.2 Jouthakhamar	3.19	4.65	1.96	10.64	15.12	6.86
No.3 Joutha Khamarpara	8.57	8.08	9.01	55.71	66.67	45.95
Pajendra Karbaripara	11.48	13.08	10.00	49.26	61.54	37.86
Pashchim Kanthaltali	28.62	35.80	21.66	41.54	53.77	29.68
Pomangpara	15.00	17.68	12.18	36.56	41.46	31.41
Purba Kanthaltali	5.54	9.39	1.49	64.34	76.06	51.98
Purba Thanapara	32.64	41.08	24.14	35.46	48.90	21.92
Purnakumer Karbaripara	3.30	3.88	2.75	29.72	41.75	18.35
Rangipara	1.35	0.00	2.86	25.68	25.64	25.71
Sudhir Memberpara	32.25	38.82	25.89	38.16	56.76	20.19
Suresh Headmanpara	1.70	2.53	1.03	38.07	55.70	23.71
Thana Bazar Area	34.66	46.21	20.59	48.30	60.34	33.61
Thanapara	15.37	20.36	10.45	48.11	59.45	36.90
Tulapara	15.77	18.83	12.88	54.89	55.19	54.60
Upajatiya Sharanarathi Punarbasan Shibir	1.64	3.45	0.00	13.11	20.69	6.25
Katarung*	7.18	10.53	3.91	46.97	55.36	38.80
Babhrubahan Headmanpara	0.67	0.00	1.28	56.67	56.94	56.41
Battalapara	0.00	0.00	0.00	43.78	47.31	40.22
Chandramohan Karbaripara	19.62	26.58	12.66	68.99	75.95	62.03
Dakkhin Katarungchhara	11.57	15.84	7.83	40.74	43.56	38.26
Dakkhin Noukachhara	22.31	29.09	17.33	37.69	52.73	26.67
Karaitalipara	0.00	0.00	0.00	68.52	75.00	61.54
Nilratan Karbaripara	2.46	3.85	1.01	56.16	64.42	47.47

Asterisk (\*) denotes Mauza

(In Percent)

Administrative Unit, Location and Community	Having Account in Financial Institution (Bank/Insurance/Micro-credit/Post office etc.)			Having Mobile Banking Account		
	Total	Male	Female	Total	Male	Female
1	2	3	4	5	6	7
No.1 Jouthakhamar	0.00	0.00	0.00	15.85	25.32	7.06
No.2 Jouthakhamar	0.00	0.00	0.00	41.61	46.38	37.50
No.3 Jouthakhamer	0.00	0.00	0.00	20.10	23.23	17.14
No.4 Jouthakhamar	1.92	1.96	1.89	32.21	42.16	22.64
Noukachhara Masterpara	1.74	0.89	2.54	46.52	58.93	34.75
Pratishodh Karbaripara	1.43	0.00	3.03	35.71	51.35	18.18
Ramratan Karbaripara	24.80	38.73	5.77	60.57	76.06	39.42
Uttar Chhatak Chharapara	1.89	2.47	1.28	35.22	34.57	35.90
Uttar Katarungchhara	7.32	8.62	6.15	46.34	55.17	38.46
Uttar Noukachhara	6.39	8.80	4.26	53.01	56.80	49.65
Tebangchhara	11.28	18.30	4.26	62.98	75.32	50.64
<b>Dighinala Union</b>	<b>10.33</b>	<b>15.42</b>	<b>5.24</b>	<b>46.33</b>	<b>54.08</b>	<b>38.57</b>
Rural	10.33	15.42	5.24	46.33	54.08	38.57
Urban	0.00	0.00	0.00	0.00	0.00	0.00
Dighinala*	10.33	15.42	5.24	46.33	54.08	38.57
Baghaichhari Kangsajoy Karbaripara	7.86	12.06	4.05	50.37	61.87	39.96
Baghaichhari Baganpara	0.00	0.00	0.00	32.06	36.23	27.42
Baghaichhari Dhanurdhar Karbaripara	4.20	5.42	3.08	44.00	49.58	38.85
Baidyapara	18.91	31.54	7.59	51.27	60.77	42.76
Banchhara Akkhaymani Karbaripara	4.83	8.65	0.97	56.04	65.38	46.60
Banchhara Fanibhushan Karbaripara	1.92	0.00	3.70	34.62	48.00	22.22
Banchhara Jatishchandra Karbaripara	5.63	9.09	2.41	47.50	54.55	40.96
Banchhara Murapara	1.03	1.92	0.00	42.27	50.00	33.33
Baradham	13.67	14.33	13.04	54.37	57.33	51.55
Chinalchhara Tarakmohan Karbaripara	3.05	3.73	2.40	34.15	45.34	23.35
Dakkhin Baradam	9.88	13.33	6.90	45.06	50.00	40.80
Dakkhin Pukurghat	9.51	8.84	10.22	46.48	51.02	41.61
Dakkhin Udal Bagan	6.12	8.70	3.85	37.76	45.65	30.77
Dane Banchhara Ramanirajan Karbaripara	2.02	3.00	1.02	31.82	38.00	25.51
Dane Banchhara Kripananda Karbaripara	0.99	2.17	0.00	44.55	50.00	40.00
Dilchan Karbaripara	3.11	3.49	2.67	23.60	32.56	13.33
Gobinda Karbaripara	2.76	3.64	2.03	44.75	44.85	44.67
Headmanpara	11.87	16.07	7.79	48.79	55.36	42.42
Jaminimohan Karbaripara	11.22	16.13	7.14	56.10	66.67	47.32
Kanthalbagan	0.93	1.79	0.00	36.45	41.07	31.37
Madhya Banchhara Hangsadhwa Karbaripara	1.56	1.52	1.61	32.03	45.45	17.74
Madhya Banchhara Rasikmohan Karbaripara	0.68	0.70	0.66	38.44	50.35	27.15
Madhya Banchhara Satyajit Karbaripara	3.91	4.84	3.03	53.13	46.77	59.09
No.1 Baghaichhari Thalipara	6.32	12.17	1.45	35.18	41.74	29.71
No.1 Noapara	7.21	11.21	2.97	47.12	52.34	41.58
No.2 Baghaichhari	2.99	3.57	2.34	34.70	40.71	28.13
No.2 Noapara	9.09	15.79	3.13	55.37	70.18	42.19
No.2 Baghaichhari(Army Camp, Bgb Camp)	89.31	97.92	3.45	88.99	94.81	31.03
Pablakhali Nandeshwar Karbaripara	18.10	23.58	12.50	46.67	50.94	42.31
Pablakhali Indramani Karbaripara	10.42	17.89	0.68	57.74	65.26	47.95
Ranganpanichhara Chandaramohan Karbaripara	16.91	26.13	6.25	46.38	55.86	35.42
Ranganpanichhara Manindra Karbaripara	6.71	7.09	6.34	62.90	62.41	63.38
Ranganpanichhara Ramchandra Karbaripara	7.46	9.38	5.71	46.27	54.69	38.57
Shankhola Rajanikumar Karbaripara	12.64	16.67	8.89	41.38	52.38	31.11
Shankhola Babhru Karbaripara	8.00	11.18	4.88	42.46	40.37	44.51
Shankhola Lalsing Karbaripara	4.09	4.83	3.47	24.21	30.34	19.08
Tukka Karbaripara	21.03	23.23	19.13	47.20	55.56	40.00
Udal Bagan	10.19	13.60	6.97	41.18	48.16	34.58
Uttar Banchhara	2.27	2.74	1.85	39.94	51.37	29.63
Uttar Pukurghat	11.14	14.14	8.56	49.88	54.45	45.95
<b>Kabakhali Union</b>	<b>20.52</b>	<b>30.29</b>	<b>9.21</b>	<b>41.98</b>	<b>54.69</b>	<b>27.28</b>
Rural	13.55	17.96	9.21	38.18	49.26	27.28
Urban	99.90	99.90	0.00	85.32	85.32	0.00
Kabakhali*	29.28	43.10	10.15	46.02	59.85	26.88
Cantonment Area	99.90	99.90	0.00	85.32	85.32	0.00
Dakkhin Hutchinsonpur	13.72	23.72	4.65	39.18	50.32	29.07
Durga Karbaripara	12.50	13.04	11.94	50.74	57.97	43.28

(In Percent)

Administrative Unit, Location and Community	Having Account in Financial Institution (Bank/Insurance/Micro-credit/Post office etc.)			Having Mobile Banking Account		
	Total	Male	Female	Total	Male	Female
1	2	3	4	5	6	7
Hazachhara Jorabridge	3.88	4.51	3.20	29.07	39.10	18.40
Headmanpara	18.01	22.43	13.88	42.28	55.89	29.54
Islampur	19.93	32.58	7.69	38.73	60.61	17.58
Jamburapara	1.03	2.13	0.00	50.00	58.51	42.00
Joykumar Karbaripara	15.29	20.67	10.14	44.24	45.19	43.32
Kangerima Chhara	0.63	1.22	0.00	54.43	75.61	31.58
Kriparanjan Karbaripara	0.69	0.00	1.33	43.06	57.97	29.33
Muslimpara	43.38	47.95	38.41	55.25	69.01	40.32
Nabagram Alinagar	22.35	20.45	24.39	40.00	47.73	31.71
Noapara	0.00	0.00	0.00	3.80	4.82	2.67
Purba Hutchinsonpur	22.70	34.83	11.46	41.08	57.30	26.04
Ranashova Karbaripara	2.02	2.00	2.04	15.15	18.00	12.24
Reserve Chhara	3.45	5.88	1.12	24.14	34.12	14.61
Shukna Banshdaba Karbaripara	0.00	0.00	0.00	45.45	47.37	42.86
Shukna Chharapara	2.74	3.90	1.45	10.96	16.88	4.35
Uttar Hutchinsonpur	12.20	19.18	4.89	27.49	40.00	14.37
Nalkata	1.43	2.94	0.00	40.00	44.12	36.11
Pablakhali*	13.72	17.45	10.06	37.53	48.08	27.21
Battalpara	1.06	2.06	0.00	48.94	56.70	40.66
Dajarapara	4.40	8.70	0.00	36.26	54.35	17.78
Dakkhin Milanpur	19.32	24.15	14.46	43.04	57.29	28.71
Gubjoy Karbaripara	0.69	1.39	0.00	15.17	25.00	5.48
Kripapur	6.92	8.97	4.91	39.95	46.44	33.59
Nalkata Chharapara	2.13	1.92	2.38	36.17	48.08	21.43
Narikel Baganpara	32.06	43.09	22.30	48.09	60.98	36.69
Pashchim Shantipur	8.33	10.28	6.61	49.56	63.55	37.19
Purba Shantipur	14.37	16.67	12.37	41.09	48.15	34.95
Rasyamani Karbaripara	14.41	16.67	11.93	41.05	51.67	29.36
Shibbaripara	0.00	0.00	0.00	35.29	50.00	14.29
Uttar Milanpur	14.96	19.54	10.51	29.50	39.45	19.86
Tarabania*	5.35	7.99	2.85	39.61	50.78	29.00
Bhitar Tarabania	0.72	0.00	1.49	23.19	35.21	10.45
Dakkhin Tarabania	7.22	12.70	2.65	55.96	65.87	47.68
Duluchhari	3.40	5.71	1.12	30.03	40.57	19.66
Khalkulpara	11.52	12.66	10.47	33.33	43.04	24.42
Madhya Bhitapara	4.65	11.11	0.00	30.23	44.44	20.00
Pagujya Chharipara	15.79	33.33	7.69	26.32	33.33	23.08
Pashchim Khetrapur	1.59	3.33	0.00	15.87	26.67	6.06
Rebati Karbaripara	5.17	7.95	2.33	53.74	67.05	40.12
Uttar Tarabania	3.03	5.00	0.00	21.21	35.00	0.00
<b>Merung Union</b>	<b>13.91</b>	<b>18.86</b>	<b>8.96</b>	<b>37.32</b>	<b>50.86</b>	<b>23.76</b>
Rural	13.14	18.06	8.20	36.07	49.35	22.75
Urban	16.72	21.76	11.68	41.84	56.33	27.37
Bara Hazachhara*	7.69	9.25	5.92	31.01	45.62	14.46
4 Kiloprisikhon Tila	27.31	21.19	36.73	53.41	63.58	37.76
Badalchhari	0.00	0.00	0.00	25.15	40.48	8.86
Chahabachhara	0.00	0.00	0.00	7.69	15.38	0.00
Bajapata Chhari	0.00	0.00	0.00	13.90	25.00	2.20
Kanggarima Chhara	6.98	10.87	2.50	39.53	55.43	21.25
Dhanama Chhara	0.48	0.94	0.00	36.06	60.38	10.78
Panchhari Netrajoy Karbaripara	9.79	16.41	2.73	22.49	32.82	11.48
Pravati Karbaripara	0.00	0.00	0.00	39.39	51.52	27.27
Talchhari	1.01	1.92	0.00	24.24	44.23	2.13
Bara Merung*	16.44	22.68	10.27	36.35	49.69	23.16
Anathashram	9.92	15.93	4.55	39.20	54.92	25.15
B Bariapara	29.01	40.30	17.19	40.08	44.03	35.94
Bancha Marang	11.43	18.24	5.00	31.57	46.76	17.22
Bara Merang Ansarcamp.	29.46	49.03	8.10	55.22	76.77	31.69
Belchhari Kalachan Mahajanpara	19.47	22.48	16.57	37.99	54.46	22.16
Betchhari Bibhuti Karbaripara	26.74	35.32	18.21	43.92	59.10	28.83
Bhairafa Mukh	9.63	11.48	8.11	57.78	68.85	48.65
Bhairafa Nayapara	11.85	11.59	12.12	36.78	46.34	27.27

Asterisk (\*) denotes Mauza

(In Percent)

Administrative Unit, Location and Community	Having Account in Financial Institution (Bank/Insurance/Micro-credit/Post office etc.)			Having Mobile Banking Account		
	Total	Male	Female	Total	Male	Female
1	2	3	4	5	6	7
Bhairafa Rubber Prkalpa	24.03	38.75	0.00	34.11	46.25	14.29
Bhairafapara	20.00	20.34	19.70	35.20	45.76	25.76
Bindu Baruapara	40.65	43.33	38.10	61.79	66.67	57.14
Bishnu Karbaripara	26.58	30.77	22.50	73.42	76.92	70.00
Chouddagram	18.12	30.71	5.02	39.07	56.61	20.82
Dakkhin Rasiknagar	28.63	31.03	26.22	41.08	55.64	26.48
Gulchhari	4.11	8.04	0.00	19.63	26.79	12.15
Gulchharipara	0.95	0.60	1.35	20.32	30.54	8.78
Hajapara	0.49	0.98	0.00	20.59	27.94	13.24
Jalbanda	0.73	1.11	0.36	23.81	34.69	13.09
Jamtali Bangalipara	15.79	24.43	7.57	39.89	58.24	22.43
Jagannathpara	25.91	35.35	15.96	52.33	68.69	35.11
Kalidas Karbaripara	8.40	13.79	3.28	68.07	87.93	49.18
Madhya Boalkhali	17.04	24.52	9.22	28.03	43.80	11.53
Madhya Betchhari	37.06	48.73	25.87	56.83	77.90	36.63
Mayafapara Harikumur Mahajanpara	2.61	2.34	2.86	11.19	16.41	6.43
Milan Karbaripara	5.85	9.20	2.38	63.74	77.01	50.00
Naymile Tapan Karbaripara	8.53	12.37	4.98	31.52	40.86	22.89
Rathichandra Karbaripara	0.00	0.00	0.00	5.47	10.00	0.99
Ratnamohan Karbaripara	15.02	16.35	13.76	46.95	51.92	42.20
Shadhanmani Karbaripara	12.22	16.10	7.77	28.51	33.90	22.33
Shanti Lakkipur	3.17	3.42	2.93	26.24	30.43	22.29
Sudhir Memberpara	15.92	22.22	10.33	25.37	32.28	19.25
Taidu Chhara / Taidu Chhara	7.39	16.13	0.00	3.94	8.60	0.00
Taracharan Karbaripara	2.19	4.42	0.00	17.98	27.43	8.70
Uttar Rasiknagar Armed Police Camp	3.54	5.82	1.33	17.37	22.95	11.96
Uttar Rasiknagar	10.53	15.22	5.56	33.60	48.82	17.50
Chhota Hazachhara*	6.19	7.11	5.28	37.33	48.51	26.15
Angada Masterpara	14.14	10.64	17.31	43.43	46.81	40.38
Babanya Karbaripara	2.52	4.76	0.48	37.78	51.32	25.48
Birabahu Headmanpara	10.24	7.62	13.00	58.54	60.95	56.00
Chhota Hazachharapara	11.47	14.45	8.55	26.88	32.70	21.19
Hazachharapara	0.70	1.37	0.00	35.92	56.16	14.49
Joyantabikash Karbaripara	0.00	0.00	0.00	47.22	67.80	22.45
Pagujyachhari	0.00	0.00	0.00	40.34	60.00	20.34
Pradipchandra Karbaripara	0.70	1.32	0.00	31.69	48.68	12.12
Chhota Merung*	16.72	21.76	11.68	41.84	56.33	27.37
Angla Mahajanpara	22.50	28.33	16.67	47.50	65.00	30.00
Bhuiyanchhara	8.12	6.09	10.08	2.99	4.35	1.68
Bhuvanmohan Karbaripara (Lambachhara)	1.61	2.61	0.75	56.63	72.17	43.28
Bipin Karbaripara	27.56	33.67	21.56	47.72	63.25	32.50
Birendara Karbaripara	6.58	13.89	0.00	88.16	97.22	80.00
Buda Chhara	16.00	20.59	12.20	68.00	82.35	56.10
Fulchan Karbaripara	23.21	40.33	5.24	38.74	61.00	15.38
Gunadhar Karbaripara	1.40	1.85	0.93	42.33	58.33	26.17
Khirendra Karbaripara	8.86	11.63	5.56	54.43	65.12	41.67
Kinachan Karbaripara	12.55	17.56	7.58	44.49	53.44	35.61
Lakhibikash Karbaripara	1.79	3.45	0.00	37.50	62.07	11.11
Merungpara	4.94	9.52	0.00	46.91	62.70	29.91
Muratimohan Karbaripara	16.20	19.79	12.05	43.58	51.04	34.94
Nirmalchandra Karbaripara	12.36	21.95	4.17	32.02	43.90	21.88
No.1 Joutha Khamar	0.00	0.00	0.00	43.14	60.00	26.92
No.2 Joutha Khamar	5.26	11.76	0.00	63.16	82.35	47.62
No.3 Joutha Khamar	2.80	6.52	0.00	32.71	41.30	26.23
Purnachandra Karbaripara	4.08	4.08	4.08	41.84	53.06	30.61
Ranyapara	1.00	1.92	0.00	25.00	44.23	4.17
Shibanga Karbaripara (Chamelichhara)	0.00	0.00	0.00	6.15	10.14	1.64
Sobahanpur	20.32	24.15	16.48	33.15	48.47	17.77
Surajoy Karbaripara	0.84	1.06	0.59	41.90	60.85	20.71
Sushil Headmanpara	12.43	14.44	10.34	71.75	74.44	68.97
Rengkajya*	6.38	9.71	3.01	36.26	49.76	22.63
Bara Kangrakhaiya	1.31	1.33	1.28	32.03	46.67	17.95



(In Percent)

Administrative Unit, Location and Community	Having Account in Financial Institution (Bank/Insurance/Micro-credit/Post office etc.)			Having Mobile Banking Account		
	Total	Male	Female	Total	Male	Female
1	2	3	4	5	6	7
Bichitra Karbaripara	0.65	0.00	1.22	15.03	28.17	3.66
Changra Chharipara	11.02	21.05	2.86	32.28	43.86	22.86
Chhota Kangrarhia	0.65	1.32	0.00	33.77	57.89	10.26
Dakkhin Rengkaiya	18.16	30.68	6.04	49.72	66.48	33.52
Dane Atarakchhara	16.13	15.91	16.33	76.34	81.82	71.43
Dayamohan Karbaripara	0.00	0.00	0.00	9.41	16.67	2.33
Dinanath Karbaripara	1.46	2.82	0.00	27.74	44.37	9.85
Indrajoy Karbaripara	1.09	1.04	1.14	75.00	78.13	71.59
Joyantamohan Karbaripara	7.34	10.71	3.77	72.48	73.21	71.70
Joykumar Karbaripara( Bagapara)	4.88	6.25	3.47	47.07	58.65	35.15
Kabalya Karbaripara	0.00	0.00	0.00	20.00	22.22	16.67
Kamalkrishna Karbaripara	24.00	30.77	16.67	88.00	84.62	91.67
Mahanta Headmanpara	6.94	9.80	4.27	41.01	72.55	11.59
Maner Manush	0.00	0.00	0.00	12.31	21.88	3.03
Manikchandra Karbaripara	2.60	5.19	0.00	37.66	44.16	31.17
Nagajya Karbaripara	0.00	0.00	0.00	18.52	33.33	3.70
Nala Karbaripara	8.45	12.82	3.13	35.21	48.72	18.75
Natunchandra Karbaripara	2.13	4.08	0.00	50.00	53.06	46.67
Niradmohan Karbaripara	0.00	0.00	0.00	3.75	7.14	0.00
Pagla Mahajanpara	14.85	21.57	8.00	50.50	70.59	30.00
Pravat Karbaripara	10.14	16.23	3.52	36.15	55.19	15.49
Rangkumar Karbaripara	3.28	6.90	0.00	78.69	86.21	71.88
Ranjanmani Karbaripar	0.00	0.00	0.00	17.33	27.22	6.88
Rasulpur	15.34	26.09	5.15	35.45	54.35	17.53
Sukhshanti Karbaripara	15.46	23.75	7.01	31.86	44.38	19.11
Surendra Karbaripara	3.00	3.21	2.78	21.67	30.13	12.50
Swarnakumar Karbaripara	0.45	0.85	0.00	16.59	27.35	4.72
Upendra Karbaripara	5.41	8.57	2.56	29.73	51.43	10.26
<b>Guimara Upazila</b>	<b>18.89</b>	<b>24.53</b>	<b>13.23</b>	<b>35.05</b>	<b>46.02</b>	<b>24.06</b>
Rural	17.28	23.26	11.23	33.82	45.29	22.20
Urban	24.99	29.52	20.63	39.72	48.84	30.93
<b>Guimara Union</b>	<b>18.47</b>	<b>22.02</b>	<b>15.07</b>	<b>35.30</b>	<b>43.58</b>	<b>27.37</b>
Rural	8.40	10.34	6.57	28.48	35.39	21.93
Urban	24.99	29.52	20.63	39.72	48.84	30.93
Bailyachhari*	13.82	14.54	13.16	34.45	41.35	28.15
Arbaripara	15.56	16.92	14.29	46.67	53.85	40.00
Chaihlaprue Karbaripara	13.98	19.57	8.51	47.31	63.04	31.91
Chhankhalapara	4.20	5.63	2.78	9.09	14.08	4.17
Dhaliapara	0.00	0.00	0.00	39.53	52.38	27.27
Gaibingsapara	8.33	15.79	0.00	55.56	57.89	52.94
Jarichandrapara	9.02	9.84	8.20	22.95	31.15	14.75
Jumia Punarbasan	1.87	4.17	0.00	56.07	58.33	54.24
Mairungpara	0.85	1.85	0.00	4.24	5.56	3.13
Narayanpara	19.57	24.44	14.89	75.00	84.44	65.96
No.2 Bailyachhari Rubber Prkalpa Gram	22.09	8.11	32.65	35.47	36.49	34.69
No.3 Bailyachhari Rubber Prkalpa Gram	15.09	21.92	9.30	38.99	60.27	20.93
Prakritaranjanpara	28.57	28.13	28.89	44.16	43.75	44.44
1no.Bailyachhari Rubber Prkalpa Gram	19.32	15.69	22.86	20.77	21.57	20.00
Sadhupara	11.11	16.67	6.67	40.74	41.67	40.00
Schoolpara	20.57	26.67	13.64	32.62	45.33	18.18
Chhaduyapara*	12.22	20.20	5.11	33.49	50.17	18.62
Anu Miapara	15.38	19.74	11.25	49.36	60.53	38.75
Indramanipara	16.04	30.65	3.47	32.09	52.42	14.58
Kamindra Karbaripara	3.45	4.88	2.17	20.69	36.59	6.52
Rabindra Karbaripara	8.33	11.76	5.26	20.83	32.35	10.53
Thalipara	2.13	4.55	0.00	31.91	54.55	12.00
Guimara*	24.99	29.52	20.63	39.72	48.84	30.93
Baktapara	0.74	1.49	0.00	28.15	40.30	16.18
Barathalipara	10.00	7.69	12.20	37.50	48.72	26.83
Budangpara	18.20	24.09	12.44	34.61	52.27	17.33
Daktartila	30.33	29.96	30.66	47.62	55.73	40.43
Darjilingtila	34.03	42.08	26.73	37.40	48.63	27.23

Asterisk (\*) denotes Mauza



(In Percent)

Administrative Unit, Location and Community	Having Account in Financial Institution (Bank/Insurance/Micro-credit/Post office etc.)			Having Mobile Banking Account		
	Total	Male	Female	Total	Male	Female
1	2	3	4	5	6	7
Dewanpara	6.13	7.87	4.37	27.84	33.25	22.37
Dp Para	12.13	14.13	10.16	39.35	43.48	35.29
Guimara Bazarpara	38.53	52.26	24.55	46.89	61.56	31.97
Hajachhara	30.67	27.62	33.33	41.78	46.67	37.50
Headmanpara	9.64	13.00	6.19	31.47	38.00	24.74
Jamadarpara	20.67	25.30	16.67	21.79	28.92	15.63
Kabutarchhara	11.11	12.33	9.93	11.45	16.44	6.62
Kalapara	1.89	0.00	3.70	20.75	30.77	11.11
Kumuja Para	1.96	0.00	4.26	62.75	80.00	42.55
Kuntichandra Karbaripara	31.47	36.70	26.83	35.78	44.95	27.64
Kyamrongpara	0.00	0.00	0.00	0.00	0.00	0.00
Lunduikyapara	43.35	50.13	36.97	50.67	58.94	42.89
Masterpara	9.20	7.69	10.59	52.76	55.13	50.59
Memberpara	55.29	70.00	41.67	67.31	81.00	54.63
Mahinya Karbaripara	24.60	34.21	9.59	66.31	73.68	54.79
Muslimpara	26.00	33.33	19.46	26.29	38.79	15.14
Pashchim Jouthakhamar	4.69	4.76	4.62	14.84	17.46	12.31
Purba Jouthakhamar	12.35	12.82	11.90	34.57	25.64	42.86
Renuchhara	40.13	49.30	32.10	43.42	54.93	33.33
Tarachanpara	26.25	32.47	20.48	50.00	61.04	39.76
Taimatai*	3.98	5.45	2.53	23.40	28.27	18.61
Bangkumarpara	0.00	0.00	0.00	10.00	9.52	10.53
Chhatipara	0.00	0.00	0.00	9.09	16.67	0.00
Dewanpara	5.10	6.96	3.21	15.92	20.89	10.90
Dhanirampara	7.14	6.67	7.62	19.05	27.62	10.48
Guimarapara	0.00	0.00	0.00	0.00	0.00	0.00
Joykumar Memberpara	12.24	22.22	0.00	36.73	40.74	31.82
Kalapara	0.00	0.00	0.00	0.00	0.00	0.00
Khagrapara	9.57	17.65	0.00	21.28	25.49	16.28
Kongja Aung Chowdhurypara	0.98	1.92	0.00	72.20	80.77	63.37
Kyamrongpara	0.69	1.41	0.00	1.39	2.82	0.00
Mahinna Karbaripara	0.70	1.43	0.00	9.09	14.29	4.11
Masterpara	3.57	3.45	3.70	32.14	27.59	37.04
Natun Purindrapara	0.00	0.00	0.00	0.00	0.00	0.00
Niaong Singpara	7.89	5.26	10.53	15.79	21.05	10.53
Noapara	5.36	11.54	0.00	19.64	30.77	10.00
Pancha Masterpara	5.26	11.11	0.00	47.37	44.44	50.00
Ramanipara	7.14	6.12	8.16	8.16	14.29	2.04
Reserve Chandrapara	4.69	6.25	3.13	56.25	50.00	62.50
Rupairam Headmanpara	8.77	11.11	6.67	59.65	62.96	56.67
Taimatai Rubber Project- 2	7.48	10.92	4.44	25.59	32.77	19.26
Taimatai Rubber Project- 3	0.00	0.00	0.00	24.14	31.82	17.72
Taimatai Rubber Project-1	4.17	5.26	3.17	34.17	42.98	26.19
Taimataipara	0.00	0.00	0.00	2.29	3.16	1.25
<b>Hafchhari Union</b>	<b>20.44</b>	<b>27.58</b>	<b>13.08</b>	<b>35.23</b>	<b>47.64</b>	<b>22.42</b>
Rural	20.44	27.58	13.08	35.23	47.64	22.42
Urban	0.00	0.00	0.00	0.00	0.00	0.00
Bara Pilak*	26.65	37.06	14.99	41.26	55.76	25.04
Amtalipara	13.53	19.03	8.08	36.24	44.11	28.44
Baishnabpara	29.77	31.15	28.57	12.98	19.67	7.14
Bara Pilak Muslimpara	21.14	25.90	16.67	39.22	53.24	26.02
Chaidamunipara	11.19	15.71	6.85	6.29	10.00	2.74
Chhankholapara	0.00	0.00	0.00	7.41	14.29	0.00
Hajipara	45.13	64.80	15.14	58.13	78.47	27.13
Pajatilapara	63.35	76.25	36.02	70.92	83.58	44.10
Pashchim Bara Pilak	19.36	29.44	10.03	42.06	58.89	26.48
Patharchhara Chakmapara	1.48	2.63	0.00	16.30	23.68	6.78
Riaungmarangpara	31.47	26.32	37.31	29.37	32.89	25.37
Sainggulipara	10.43	15.04	5.10	15.64	21.24	9.18
Shikhangpara	8.16	6.85	9.46	33.33	39.73	27.03
Thubakpara	30.51	45.83	20.00	16.95	25.00	11.43
Baraitali*	8.16	10.10	6.18	26.17	31.61	20.66

(In Percent)

Administrative Unit, Location and Community	Having Account in Financial Institution (Bank/Insurance/Micro-credit/Post office etc.)			Having Mobile Banking Account		
	Total	Male	Female	Total	Male	Female
1	2	3	4	5	6	7
Baraitalipara	8.71	15.63	2.21	20.45	25.78	15.44
Chhenggulipara	2.85	3.97	1.82	27.53	37.09	18.79
Dolchharipara	4.48	9.09	0.00	25.37	27.27	23.53
Kukichharapara	4.56	3.93	5.30	17.33	20.79	13.25
Maniram Tripurapara	0.00	0.00	0.00	0.00	0.00	0.00
Nishi Karbaripara	6.82	7.69	5.97	18.94	21.54	16.42
Noapara	23.17	27.50	19.05	64.63	62.50	66.67
Prabeshpara	28.99	34.21	22.58	71.01	78.95	61.29
Subalchandrapara	24.14	31.25	15.38	51.72	68.75	30.77
Taindongpara	17.09	13.56	20.69	33.33	45.76	20.69
Taruni Karbaripara	0.00	0.00	0.00	7.69	6.25	9.09
Hafchhari*	25.27	33.38	16.85	39.84	54.15	24.97
Chhota Hafchharipara	22.05	30.67	14.53	32.61	46.67	20.35
Chhota Kalapanipara	9.14	13.19	5.26	46.24	57.14	35.79
Chhota Pilakpara	0.00	0.00	0.00	2.78	5.26	0.00
Hafchharipara	25.45	33.52	17.49	40.17	58.73	21.86
Hatimurapara	32.82	44.96	21.05	48.22	65.89	31.08
Jaliapara	40.64	56.28	18.45	63.34	79.03	41.09
Kalapani Bangalipara	30.27	30.50	30.04	52.87	70.66	35.36
Kalapanipara	13.37	14.01	12.83	26.16	30.57	22.46
Madhyam Hafchharipara	22.98	38.33	8.59	29.84	53.33	7.81
Patharchhara Marmapara	21.54	16.00	26.67	40.77	41.60	40.00
Patharchhara Chakmapara	5.32	7.45	3.19	25.53	39.36	11.70
Remrapara	14.34	17.69	10.79	1.75	1.36	2.16
Riaung Marampara	34.97	40.00	30.12	31.29	47.50	15.66
Shatghar Tilapara	33.56	37.14	30.38	20.13	35.71	6.33
Wakchharipara	2.45	4.24	0.79	4.08	6.78	1.57
Natun Para	0.79	0.74	0.85	21.34	27.41	14.41
Lubre Maram*	17.71	21.01	14.66	31.27	39.81	23.34
Baidyapara	0.70	1.39	0.00	32.87	58.33	7.04
Bara Thalipara	15.54	18.84	12.66	29.05	33.33	25.32
Chairmanpara	10.55	11.81	9.09	22.36	28.35	15.45
Hajipara	17.11	28.35	6.62	38.40	47.24	30.15
Headmanpara	39.34	36.36	41.96	22.27	25.25	19.64
Kumaijyapara	0.00	0.00	0.00	33.33	75.00	0.00
Lubrepara	31.60	39.36	25.42	34.91	45.21	26.69
Madhya Bara Thalipara	21.74	45.45	0.00	56.52	72.73	41.67
Mag Baidyapara	1.27	2.56	0.00	29.94	50.00	10.13
Mangtu Karbaripara	8.61	8.70	8.54	45.03	46.38	43.90
Naikkapara	1.27	2.22	0.00	27.85	35.56	17.65
Natunpara	21.28	26.23	16.91	33.59	40.44	27.54
Paingdongpara	0.00	0.00	0.00	2.27	4.55	0.00
Thoaungri Karbaripara	2.67	2.56	2.78	16.00	17.95	13.89
Nakrai*	4.20	6.11	2.30	26.62	36.64	16.58
Batyapara	0.00	0.00	0.00	22.45	29.63	13.64
Nakraipara	2.79	4.58	1.18	27.24	38.56	17.06
Prabeh Chandrapara	12.82	19.05	5.56	43.59	61.90	22.22
Sindukchhari Mukhpara	1.38	1.34	1.42	23.45	32.21	14.18
Subalchandrapara	17.86	25.58	9.76	29.76	37.21	21.95
Taikarma*	9.23	13.35	5.31	21.03	31.16	11.41
Baraitalipara	3.41	5.97	1.26	17.06	23.13	11.95
Chhankholapara	0.90	1.27	0.57	17.47	22.78	12.64
Chhota Pilakpara	0.00	0.00	0.00	2.50	4.55	0.00
Ferkumarpara	0.53	1.05	0.00	17.65	29.47	5.43
Kachubantipara	25.00	20.00	30.77	46.43	60.00	30.77
Rajendra Memberpara	0.00	0.00	0.00	0.00	0.00	0.00
Saludangpara	0.00	0.00	0.00	15.91	27.27	4.55
Sonaram Karbaripara	2.00	4.65	0.00	21.00	44.19	3.51
Taikarma Bangalipara	33.65	49.03	18.75	44.44	64.52	25.00
Taikarmapara	15.13	20.00	9.88	26.05	37.84	13.37
<b>Sindukchhari Union</b>	<b>15.27</b>	<b>20.66</b>	<b>9.80</b>	<b>34.04</b>	<b>46.09</b>	<b>21.82</b>
Rural	15.27	20.66	9.80	34.04	46.09	21.82
Urban	0.00	0.00	0.00	0.00	0.00	0.00

Asterisk (\*) denotes Mauza

(In Percent)

Administrative Unit, Location and Community	Having Account in Financial Institution (Bank/Insurance/Micro-credit/Post office etc.)			Having Mobile Banking Account		
	Total	Male	Female	Total	Male	Female
1	2	3	4	5	6	7
Debalchhari*	13.77	13.40	14.13	27.58	34.52	20.74
Baganbari	17.32	18.18	16.39	30.71	43.94	16.39
Banshpara	29.25	38.57	20.78	39.46	61.43	19.48
Baraichhari Chakmapara	0.00	0.00	0.00	0.79	1.64	0.00
Baruichharipara	3.26	4.55	2.08	23.91	29.55	18.75
Chairmanpara	11.97	3.80	22.22	35.21	44.30	23.81
Chakmapara	38.30	40.91	36.00	61.70	65.91	58.00
Chhota Pilakpara	0.84	1.64	0.00	0.84	1.64	0.00
Debalchhari	26.42	15.12	39.73	20.75	23.26	17.81
Debalchhari Bazarpara	17.11	20.00	15.22	44.74	56.67	36.96
Dhurungpara	24.65	33.33	16.44	37.32	43.48	31.51
Gariachhari Camppara	0.00	0.00	0.00	0.00	0.00	0.00
Lichubagan	23.13	15.07	32.79	43.28	43.84	42.62
Mahajanpara	24.29	18.92	30.30	34.29	45.95	21.21
Manachharipara	1.72	3.85	0.00	0.86	1.92	0.00
Nakabaipara	4.10	6.78	1.59	33.61	45.76	22.22
Pashchim Baraichhari	0.00	0.00	0.00	10.71	11.11	10.34
Purba Dhurungpara	1.14	2.33	0.00	28.41	44.19	13.33
Singhapara	4.55	3.85	5.17	39.09	44.23	34.48
Goichhari*	11.47	15.98	7.12	29.83	40.04	19.97
Akbari Panchharipara	20.75	36.00	7.14	47.17	76.00	21.43
Akbaripara	37.84	60.53	13.89	44.59	60.53	27.78
Chonggra Chharipara	2.38	1.64	3.08	24.60	34.43	15.38
Gariachharipara	11.49	18.92	4.05	33.78	41.89	25.68
Goichhari	14.91	17.50	12.35	45.34	55.00	35.80
Goichhari Bazarpara	17.02	16.67	17.39	43.62	50.00	36.96
Kalachharipara	3.85	3.23	4.76	23.08	32.26	9.52
Lambachharapara	3.75	2.44	5.13	22.50	31.71	12.82
Mechyupara	0.00	0.00	0.00	0.00	0.00	0.00
Puratan Gariachharipara	30.95	33.33	28.57	47.62	71.43	23.81
Purba Gariachhari	5.75	13.16	0.00	22.99	36.84	12.24
Sagalachharipara	26.67	40.00	13.33	50.00	60.00	40.00
Sindukchhari*	19.36	29.52	8.62	42.59	59.17	25.06
Camppara	80.91	88.66	23.08	82.27	89.69	26.92
Chhota Murapara	1.50	3.13	0.00	30.08	43.75	17.39
Jagannathpara	1.13	2.13	0.00	39.55	55.32	21.69
Manajoy Karbaripara	12.33	14.60	10.32	52.05	67.15	38.71
Murapara	0.00	0.00	0.00	40.29	44.62	36.49
Nakraipara	33.03	45.10	22.41	55.05	74.51	37.93
Natun Murapara	0.56	1.16	0.00	38.42	50.00	27.47
Natunpara	13.75	26.67	0.83	31.67	53.33	10.00
Pankhimura	0.00	0.00	0.00	5.00	8.57	1.43
Ramgopalpara	30.10	40.82	20.37	38.83	61.22	18.52
Rathi Mahajanpara	14.29	26.32	4.35	40.48	57.89	26.09
Roazapara	15.73	26.19	6.38	49.44	59.52	40.43
Sindukchhari Bazarpara	36.83	48.78	25.29	52.10	70.12	34.71
Sindukchhari Guchchhagram	17.92	28.57	8.77	42.92	63.27	25.44
Sindukchhari Mukhpara	9.46	18.92	0.00	22.97	37.84	8.11
Sukanta Mahajanpara	19.42	23.81	15.79	42.45	58.73	28.95
Thandachhari	1.35	2.86	0.00	18.24	31.43	6.41
Tindukchhari*	1.05	0.70	1.40	12.63	19.01	6.29
Badalghat	0.00	0.00	0.00	15.87	26.67	6.06
Tindukchhari	5.45	3.45	7.69	21.82	24.14	19.23
Tindukchhari Mukhpara	0.00	0.00	0.00	3.85	7.55	0.00
<b>Khagrachhari Sadar Upazila</b>	<b>27.86</b>	<b>33.83</b>	<b>21.74</b>	<b>39.74</b>	<b>51.02</b>	<b>28.18</b>
Rural	17.60	21.07	14.17	31.80	41.55	22.16
Urban	36.70	44.47	28.49	46.58	58.90	33.54
<b>Khagrachhari Paurashava</b>	<b>41.58</b>	<b>49.70</b>	<b>32.83</b>	<b>50.09</b>	<b>62.64</b>	<b>36.56</b>
<b>Ward No. 01</b>	<b>49.03</b>	<b>58.54</b>	<b>38.92</b>	<b>60.62</b>	<b>74.26</b>	<b>46.13</b>
Bangalkati (Part)*	49.03	58.54	38.92	60.62	74.26	46.13
Ananta Masterpara	46.31	53.95	40.11	56.05	68.42	45.99
Bgb Camp Area Sector H/Q	93.50	99.17	55.56	96.03	99.59	72.22

(In Percent)

Administrative Unit, Location and Community	Having Account in Financial Institution (Bank/Insurance/Micro-credit/Post office etc.)			Having Mobile Banking Account		
	Total	Male	Female	Total	Male	Female
1	2	3	4	5	6	7
Dakkhin Khabang Paria	51.77	55.85	48.09	74.35	83.67	65.94
Latu Miapara	10.81	17.31	5.08	40.54	61.54	22.03
Pashchim Narankhaiya	54.01	57.14	51.02	57.49	67.86	47.62
Singinala	20.12	25.06	15.04	35.18	47.80	22.20
Swanirvar Bazar	64.29	62.50	66.67	50.00	62.50	33.33
Upalipara	50.15	64.52	37.91	54.01	70.32	40.11
Uttar Khabang Paria	48.02	55.66	41.90	57.01	71.61	45.32
<b>Ward No. 02</b>	<b>45.02</b>	<b>55.53</b>	<b>30.99</b>	<b>51.81</b>	<b>67.18</b>	<b>31.28</b>
Bangalkati (Part)*	45.02	55.53	30.99	51.81	67.18	31.28
College Gate Elaka	14.52	19.39	8.70	33.99	47.88	17.39
Collegepara	48.92	56.10	43.27	69.35	79.27	61.54
Forest Aera	73.08	84.21	42.86	65.38	68.42	57.14
Greater Comillatila	30.31	30.08	30.52	36.32	53.02	20.52
Khejur Bagan	68.10	76.34	57.14	63.80	77.42	45.71
Mahammadpur	21.05	30.39	12.14	36.44	50.00	23.48
Purba Narankhaiya	53.36	61.06	45.45	63.23	68.14	58.18
Sabujbag	39.73	43.49	35.61	44.35	54.82	32.91
Kadertila	30.39	40.54	23.36	57.46	78.38	42.99
Talukdarpara	49.50	57.67	39.71	66.22	82.82	46.32
Cantonment Area	84.98	93.20	41.67	81.14	89.29	38.24
<b>Ward No. 03</b>	<b>40.47</b>	<b>46.00</b>	<b>33.81</b>	<b>46.50</b>	<b>59.48</b>	<b>30.87</b>
Bangalkati (Part)*	40.47	46.00	33.81	46.50	59.48	30.87
Arambag	54.59	60.61	46.68	48.95	64.65	28.32
Bus Terminal Elaka	23.26	22.50	33.33	62.79	67.50	0.00
Muslimpara	34.69	38.01	30.23	40.23	51.73	24.81
Pashchim Mahajanpara	58.84	67.91	48.99	62.47	75.35	48.48
Shabda Miapara	28.42	33.06	23.13	40.11	50.72	28.04
Shantinagar	38.26	45.28	30.73	48.70	62.84	33.55
<b>Ward No. 04</b>	<b>47.46</b>	<b>54.00</b>	<b>40.76</b>	<b>48.27</b>	<b>60.70</b>	<b>35.52</b>
Bangalkati (Part)*	43.83	49.55	38.29	51.47	62.39	40.90
Mahajanpara	44.74	47.59	41.93	54.20	63.46	45.09
Narikelbagan	39.39	59.63	21.31	38.10	56.88	21.31
Golabari (Part)*	50.14	57.11	42.67	45.92	59.52	31.35
Bhangabridge	41.94	53.85	33.33	48.39	61.54	38.89
Development Board Residential Elaka	63.39	79.25	49.15	58.93	73.58	45.76
Kalabagan	45.69	50.39	40.87	41.98	55.02	28.57
Masterpara	51.53	58.25	44.49	47.76	62.11	32.72
Old Police Line	88.00	90.24	77.78	70.00	75.61	44.44
Roads & Highways Residential Elaka	58.44	71.74	38.71	49.35	63.04	29.03
<b>Ward No. 05</b>	<b>52.49</b>	<b>61.95</b>	<b>40.99</b>	<b>58.64</b>	<b>69.05</b>	<b>46.01</b>
Golabari (Part)*	52.48	61.92	40.55	59.08	68.99	46.57
Collectorate Area	42.44	41.03	52.08	37.14	34.65	54.17
Galachipa	37.09	44.44	30.38	46.36	63.89	30.38
Govt. High School Elaka	87.67	94.59	80.56	90.41	94.59	86.11
Islampur	47.90	64.95	31.33	50.57	67.27	34.34
Khagrapur	59.08	74.43	43.27	68.01	87.50	47.95
Nensy Bazar	47.89	66.67	28.57	67.61	83.33	51.43
No.1 Kadamtoli	33.25	44.16	21.99	40.46	58.38	21.99
Office Tila	70.27	72.09	67.74	75.68	79.07	70.97
Police Line Elaka	64.60	70.96	57.02	79.00	87.13	69.30
Ps And T&T Area	73.18	85.52	57.76	81.99	91.03	70.69
Public Health Area	43.75	64.00	21.74	58.33	72.00	43.48
Purba Kalabagan	52.63	66.67	35.29	69.08	85.71	48.53
Resthouse Aera	58.54	66.67	50.00	46.34	52.38	40.00
Perachhara (Part)*	52.53	62.17	43.04	56.28	69.41	43.37
Ramanimohanpara	52.53	62.17	43.04	56.28	69.41	43.37
<b>Ward No. 06</b>	<b>24.30</b>	<b>27.69</b>	<b>20.93</b>	<b>40.48</b>	<b>53.04</b>	<b>28.01</b>
Golabari (Part)*	24.30	27.69	20.93	40.48	53.04	28.01
Adc Hill Area	27.41	31.64	23.31	42.35	56.64	28.55
Garugari Gap Elaka	26.95	26.85	27.05	35.25	46.98	23.29
Harinathpara Elaka	22.56	22.98	22.15	35.89	47.23	24.84
Mohammadpur Area	21.47	27.83	14.94	39.08	53.94	23.80

(In Percent)

Administrative Unit, Location and Community	Having Account in Financial Institution (Bank/Insurance/Micro-credit/Post office etc.)			Having Mobile Banking Account		
	Total	Male	Female	Total	Male	Female
1	2	3	4	5	6	7
Rasulpur Elaka	14.11	18.56	9.05	39.92	52.27	25.86
Shalban Adarshapara	18.22	19.82	16.71	33.86	43.79	24.51
Shsiban Athara Paribar	31.08	36.64	25.67	50.00	62.33	38.00
<b>Ward No. 07</b>	<b>49.87</b>	<b>60.13</b>	<b>40.81</b>	<b>51.74</b>	<b>64.39</b>	<b>40.57</b>
Golabari (Part)*	49.87	60.13	40.81	51.74	64.39	40.57
Anandanagar	52.86	63.87	41.75	63.49	77.47	49.38
Haspatal Elaka	67.74	79.27	54.79	70.32	81.71	57.53
Madhupur	37.48	49.64	27.67	44.02	53.57	36.31
Maitripur	55.19	60.79	50.70	49.71	58.15	42.96
Manpura Residential Elaka	76.47	83.95	68.06	72.55	81.48	62.50
Milanpur	49.44	66.67	36.47	47.54	68.75	31.57
Mollapara	71.54	83.33	58.91	62.17	82.61	40.31
Natunpara	59.65	69.89	51.57	54.39	68.75	43.05
Pankhaiyapara	39.25	44.21	34.95	40.41	46.03	35.55
Shishusadan Elaka	18.75	33.33	13.04	12.50	33.33	4.35
Tekpara	71.05	61.11	80.00	57.89	66.67	50.00
Wapda Elaka	79.49	91.67	60.00	82.05	87.50	73.33
<b>Ward No. 08</b>	<b>44.31</b>	<b>52.99</b>	<b>33.00</b>	<b>51.32</b>	<b>63.63</b>	<b>35.27</b>
Golabari (Part)*	44.31	52.99	33.00	51.32	63.63	35.27
Basundhara Elaka	68.22	77.27	58.65	67.29	80.00	53.85
Chaihlaupara	37.74	48.05	28.05	46.54	59.74	34.15
Dakkhin Adalat Road	61.33	72.73	45.16	62.67	75.00	45.16
Eidgapara	25.86	33.33	10.53	36.21	48.72	10.53
Masjid Road Elaka	22.58	22.73	22.22	38.71	50.00	11.11
Narayanmandir Elaka	44.44	50.00	33.33	55.56	66.67	33.33
Nayanpur Elaka	39.85	45.39	32.59	48.55	59.04	34.82
Pankhaiyapara Road	47.67	66.67	26.83	48.84	68.89	26.83
Pashchim Shahid Kader Road	35.85	56.67	8.70	50.94	63.33	34.78
Purba Shahid Kader Road	58.33	59.18	56.52	70.83	83.67	43.48
Shabji Market Elaka	26.32	37.50	10.94	37.50	50.00	20.31
Shutki Sarak Elaka	47.83	52.63	25.00	47.83	52.63	25.00
Uttar Mehedi Road	47.89	65.33	28.36	51.41	68.00	32.84
<b>Ward No. 09</b>	<b>30.19</b>	<b>37.69</b>	<b>23.13</b>	<b>45.39</b>	<b>53.78</b>	<b>37.48</b>
Golabari (Part)*	30.19	37.69	23.13	45.39	53.78	37.48
Ansunagar	19.68	39.84	9.68	39.62	71.54	23.79
Aparna Chowdhurypara	49.50	56.41	43.06	50.74	58.97	43.06
Aparna Masterpara	36.36	54.84	23.91	66.23	90.32	50.00
Apbn Muslimpara	30.97	37.12	20.09	26.77	28.03	24.55
Battali Elaka	4.08	8.89	0.00	37.76	51.11	26.42
Dakkhin Mehediabag	29.81	23.46	36.25	55.90	69.14	42.50
Futbil Elaka	15.85	16.67	15.22	50.00	61.11	41.30
Kaladeba	10.14	13.90	6.30	22.03	29.73	14.17
Kalyanpur	45.06	56.54	34.42	49.66	63.08	37.23
Battali Chakma Para	2.27	5.56	0.00	33.33	40.74	28.21
Krishnanagar	19.00	26.92	10.42	54.50	68.27	39.58
Rajyamanipara	24.12	29.48	20.47	48.24	49.13	47.64
Rukhai Chowdhurypara	41.02	50.38	30.89	52.73	63.53	41.06
Rupnagar Elaka	35.79	47.51	25.00	39.70	49.32	30.83
Swapnamohan Karbaripara	4.03	6.41	1.41	51.01	56.41	45.07
Tentultala	12.96	15.70	10.38	43.94	53.49	34.97
Upper Perachhara	41.99	45.93	38.72	70.90	73.98	68.35
<b>Bhaibonchhara Union</b>	<b>12.05</b>	<b>16.21</b>	<b>8.02</b>	<b>28.20</b>	<b>38.24</b>	<b>18.49</b>
Rural	8.26	11.24	5.40	24.53	34.00	15.43
Urban	14.61	19.55	9.81	30.68	41.08	20.56
Bhaibonchhara*	14.61	19.55	9.81	30.68	41.08	20.56
Akshaymanipara	9.09	13.79	3.85	50.91	68.97	30.77
Almanipara	18.09	25.00	10.87	5.32	9.38	1.09
Baishnabpara	52.08	45.45	57.69	20.83	27.27	15.38
Bara Rai Taisapara	0.00	0.00	0.00	28.04	39.22	17.86
Bhaibonchhara Bazar Area	45.70	42.35	50.00	32.45	48.24	12.12
Bilpara	13.21	6.12	19.30	17.92	12.24	22.81
Chhota Nala	15.79	24.58	7.75	51.01	63.56	39.53

(In Percent)

Administrative Unit, Location and Community	Having Account in Financial Institution (Bank/Insurance/Micro-credit/Post office etc.)			Having Mobile Banking Account		
	Total	Male	Female	Total	Male	Female
1	2	3	4	5	6	7
Chhota Rai Taisapara	3.57	3.70	3.45	25.00	37.04	13.79
Chittaranjanpara	22.73	31.03	16.22	39.39	51.72	29.73
Adarsha Muslimpara	42.64	35.71	47.95	37.98	58.93	21.92
Dakkhin Pakujyachharipara	11.48	17.24	6.25	52.46	62.07	43.75
Dewanpara	21.10	26.72	15.70	29.32	35.34	23.55
Dhanendra Karbaripara	0.00	0.00	0.00	1.96	3.92	0.00
Dhrungcharjapara	5.48	8.11	2.78	39.73	59.46	19.44
Forestila	61.19	67.14	54.69	67.16	71.43	62.50
Garjan Tilapara	6.34	8.96	4.00	34.51	43.28	26.67
Harikunjapara	13.22	19.33	7.32	18.60	28.57	8.94
Headmanpara	26.05	13.56	38.33	47.06	45.76	48.33
Hindupara	66.67	85.71	47.62	78.57	95.24	61.90
Kukichhara	11.76	20.51	3.31	34.87	50.43	19.83
Lambapara	3.53	4.88	2.27	47.06	53.66	40.91
Madanmohanpara	16.22	11.76	20.00	16.22	23.53	10.00
Mrachanaipara	12.68	15.06	10.33	44.28	54.81	33.88
Munigrampara	18.18	24.86	11.64	32.35	45.41	19.58
Nabakumarpara	1.25	2.38	0.00	22.50	38.10	5.26
Nakshatali	5.71	5.77	5.66	28.57	38.46	18.87
No.1 Prkalpa Gram	8.40	12.90	4.35	19.08	27.42	11.59
No.10 Prkalpa Gram	3.66	4.51	2.86	28.94	44.36	14.29
No.2 Prkalpa Banpara	0.00	0.00	0.00	9.46	9.09	9.86
No.3 Natun Bagan Prkalpa	10.00	14.29	5.26	17.50	25.40	8.77
No.3 Prkalpa Gram	29.73	41.18	20.00	47.30	52.94	42.50
No.4 Natun Bagan Prkalpa	8.87	11.70	6.42	25.12	42.55	10.09
No.4 Prkalpa Gram	6.59	6.67	6.50	27.13	37.04	16.26
No.5 Prkalpa Gram	16.73	27.34	5.88	34.55	51.80	16.91
No.6 Noapara	1.55	2.50	0.00	37.98	53.75	12.24
No.6 Prkalpa Gram	0.00	0.00	0.00	10.12	17.09	3.85
No.7 Prkalpa Gram	23.71	43.22	3.51	39.66	53.39	25.44
No.8 Prkalpa Gram	1.46	2.24	0.71	21.17	30.60	12.14
No.9 Prkalpa Gram	1.01	1.00	1.01	9.55	14.00	5.05
Noapara	9.09	12.77	5.77	20.20	36.17	5.77
Pashchim Muslimpara	35.32	50.53	23.58	46.79	64.21	33.33
Police Fari	55.83	74.03	23.26	68.33	83.12	41.86
Pratibandhakpara	15.46	24.49	6.25	32.99	38.78	27.08
Purba Muslimpara	16.43	27.27	6.01	32.03	47.73	16.94
Purnabijoy Karbaripara	26.32	42.11	10.53	35.96	49.12	22.81
Rabidhanpara	28.43	39.39	18.10	8.82	16.16	1.90
Rabijoypara	11.44	18.80	4.35	28.04	28.57	27.54
Ranjanmanipara	5.13	8.62	1.69	34.19	43.10	25.42
Ratanjoypara	2.76	4.72	0.90	53.92	66.04	42.34
Saiandarpara	14.21	20.65	8.57	21.32	29.35	14.29
Sajekpara	2.78	5.36	0.00	19.44	26.79	11.54
Shantigram	24.16	34.33	15.85	33.56	41.79	26.83
Shibmandirpara	4.83	6.76	2.82	18.62	25.68	11.27
Shyambaripara	1.67	3.23	0.00	8.33	12.90	3.45
Sudhanwapara	3.11	5.04	1.45	3.89	8.40	0.00
Unnayan Board	20.45	22.73	18.18	59.09	77.27	40.91
Uttar Pakujyachharipara	8.15	11.93	4.84	43.78	59.63	29.84
Ghachhban*	9.81	13.61	6.15	25.17	35.26	15.45
Amla Hadukpara	4.39	9.09	0.00	16.67	27.27	6.78
Amritapara	9.51	10.50	8.57	33.17	46.50	20.48
1no.3 Prkalpa Gram	1.05	2.06	0.00	25.79	29.90	21.51
Barapara	2.01	2.76	1.31	2.35	3.45	1.31
Baurapara	25.57	37.04	15.79	42.61	58.02	29.47
Bejachandrapara	0.00	0.00	0.00	4.10	6.35	1.69
Chhotapara	21.05	35.71	6.90	19.30	30.36	8.62
Kajalyapara	21.78	27.42	12.82	46.53	53.23	35.90
Kalabanpara	28.36	45.78	0.00	28.36	45.78	0.00
Keyapara	0.66	0.00	1.32	0.66	1.33	0.00
Krishnamohanpara	18.56	25.49	10.87	24.74	39.22	8.70

Asterisk (\*) denotes Mauza



(In Percent)

Administrative Unit, Location and Community	Having Account in Financial Institution (Bank/Insurance/Micro-credit/Post office etc.)			Having Mobile Banking Account		
	Total	Male	Female	Total	Male	Female
1	2	3	4	5	6	7
Kumar Dhanpara	8.58	12.96	4.80	29.40	44.91	16.00
Mantripara	17.86	22.97	13.83	43.45	54.05	35.11
No.2 Prkalpa Gram	15.97	16.84	15.16	34.45	46.67	23.23
Noapara (Barapara)	0.00	0.00	0.00	11.69	17.05	5.88
Noapara-1	5.07	9.43	0.90	31.34	40.57	22.52
Rasta Hadukpara	5.62	7.14	4.26	17.98	23.81	12.77
Sadhupara	4.55	5.26	4.00	18.18	42.11	0.00
Simanapara	0.00	0.00	0.00	0.71	1.54	0.00
Taiflu Hadukpara	6.34	13.43	0.00	38.73	62.69	17.33
Hamachang Para	15.00	25.00	5.00	15.00	20.00	10.00
Jormarong*	5.64	7.22	4.14	23.44	31.86	15.41
Aprusi Chairmanpara	0.00	0.00	0.00	59.14	65.91	53.06
Chhota Baripara	8.79	12.42	5.65	37.88	45.75	31.07
Companypara	5.41	12.50	0.00	35.14	43.75	28.57
Dakkhin Nalchhara	4.17	4.96	3.16	13.89	20.66	5.26
Debaranjanpara	11.25	12.50	10.00	23.75	37.50	10.00
Hari Dayalpara	9.88	18.42	2.33	18.52	26.32	11.63
Birashi Mura	2.27	0.00	4.35	13.64	14.29	13.04
Nirmalpara	7.06	7.44	6.72	16.86	26.45	8.21
Purnamohan Karbaripara	4.94	5.13	4.76	13.58	23.08	4.76
Haping Para	3.68	2.74	4.76	10.29	16.44	3.17
Simanapara	11.11	13.64	8.70	37.78	40.91	34.78
Surendra Masterpara	11.88	12.20	11.54	37.50	54.88	19.23
Uttar Surendra Masterpara	2.41	3.36	1.54	4.82	7.56	2.31
Uttar Nalchhara	6.67	11.43	2.50	32.67	44.29	22.50
Wakrakpara	1.00	2.13	0.00	24.00	40.43	9.43
Gajendra Karbari Para	0.00	0.00	0.00	7.22	14.29	0.00
Headmanpara	8.24	13.51	4.17	17.65	24.32	12.50
Kalapa Para	2.82	2.63	3.03	36.62	39.47	33.33
<b>Golabari Union</b>	<b>27.10</b>	<b>30.17</b>	<b>23.80</b>	<b>33.11</b>	<b>42.22</b>	<b>23.33</b>
Rural	27.10	30.17	23.80	33.11	42.22	23.33
Urban	0.00	0.00	0.00	0.00	0.00	0.00
Golabari (Part)*	27.10	30.17	23.80	33.11	42.22	23.33
Alutila Punarbasan	53.85	63.41	18.18	53.85	63.41	18.18
Bagrachharapara	4.39	5.36	3.45	20.18	29.46	11.21
Balpiye Adam	51.34	55.28	46.72	54.70	62.73	45.26
Bangalkatipara	65.45	67.80	62.75	51.82	62.71	39.22
Barapara	20.96	27.52	15.00	25.76	38.53	14.17
Chhota Khagrachhari	0.00	0.00	0.00	17.97	22.39	13.11
Dakkhin Ganjapara	41.48	43.85	38.82	40.92	50.76	29.87
Dakkhin Golabari (Marmapara)	12.99	19.27	7.38	41.13	53.21	30.33
Goamahat	14.94	24.07	0.00	14.94	24.07	0.00
Harinathpara	17.79	22.48	12.90	36.76	48.06	25.00
Headmanpara	20.21	20.67	19.71	49.13	56.00	41.61
Hempara	8.62	12.90	3.70	12.07	12.90	11.11
Jirakpara	0.00	0.00	0.00	0.00	0.00	0.00
Joutha Khamar	3.08	4.84	1.47	14.62	24.19	5.88
Juro Panichhara	1.15	0.00	2.22	0.00	0.00	0.00
Kadamtali	50.97	59.00	36.36	42.58	54.00	21.82
Kaibalya Pithpara	27.37	34.55	17.50	41.05	56.36	20.00
Madhubazar Elaka	22.80	23.66	22.00	16.06	21.51	11.00
Mahalchhara Bijoy Karbaripara	33.91	33.90	33.93	29.57	28.81	30.36
Mahalchhara Dewanpara	33.43	27.27	39.63	36.47	40.61	32.32
Nathapara	3.67	5.26	1.92	23.85	12.28	36.54
Natunpara	0.86	1.68	0.00	16.38	28.57	3.54
Nikunja Residential Elaka	26.72	35.04	17.92	37.25	47.64	26.25
Pashchim Golabari Munsipara	42.02	44.44	39.67	31.93	41.88	22.31
Pashchim Tripurapara	43.08	43.02	43.12	38.46	44.19	33.94
Purbapara	2.17	0.00	4.00	26.09	47.62	8.00
Ranga Panichhara	28.57	26.32	30.83	33.46	52.63	14.29
Rubber Baganpara	4.82	7.50	2.33	18.07	27.50	9.30
Satbhaiyapara	26.86	24.80	28.87	27.26	34.23	20.47
Taibaklaipara	10.70	18.64	3.20	11.11	16.10	6.40

(In Percent)

Administrative Unit, Location and Community	Having Account in Financial Institution (Bank/Insurance/Micro-credit/Post office etc.)			Having Mobile Banking Account		
	Total	Male	Female	Total	Male	Female
1	2	3	4	5	6	7
Tainamachhara	2.44	2.91	1.64	15.85	18.45	11.48
Talukdarpara	2.33	2.27	2.38	18.60	25.00	11.90
Thuiaungyapara	9.44	8.33	10.89	33.05	31.06	35.64
Usuipara	11.73	18.68	4.55	11.73	19.78	3.41
Uttar Ganjapara (Bangalipara)	27.40	32.62	21.76	37.91	49.80	25.05
Uttar Ganjapara (Magpara)	32.25	36.65	28.25	28.11	35.40	21.47
Uttar Mahalchhara	54.35	55.20	53.33	48.70	60.80	34.29
<b>Kamalchhari Union</b>	<b>16.28</b>	<b>20.19</b>	<b>12.52</b>	<b>31.00</b>	<b>42.09</b>	<b>20.34</b>
Rural	16.28	20.19	12.52	31.00	42.09	20.34
Urban	0.00	0.00	0.00	0.00	0.00	0.00
Bhuachhari*	18.47	24.94	12.08	31.34	43.72	19.12
Akhyachhara	0.00	0.00	0.00	0.00	0.00	0.00
Barnal Noapara	2.50	4.55	0.00	5.00	4.55	5.56
Betchhari Christianpara	31.21	30.67	31.71	43.31	61.33	26.83
Betchhari Madhyapara	11.36	17.28	6.32	62.50	72.84	53.68
Betchhari Mukhpara	27.03	34.38	19.10	74.59	78.13	70.79
Bhuachhari Natunpara	42.00	53.19	32.08	21.00	36.17	7.55
Bhuachhari Marmapara	38.51	23.68	51.76	35.40	46.05	25.88
Bhuachhari Mukhpara	13.01	16.90	9.33	45.21	60.56	30.67
Chakrachhara	1.43	2.94	0.00	4.29	2.94	5.56
Dakkhin Bhuachhari Bangalipara	13.54	19.34	7.92	35.42	51.66	19.65
Bha Chhari Jaburan Daw	2.16	2.30	2.04	3.24	5.75	1.02
Kamalchhari Mukhpara	9.23	12.78	5.88	22.87	26.14	19.79
Lohamanpara	2.33	5.00	0.00	25.58	45.00	8.70
Ratnamani Karbaripara	1.40	2.70	0.00	20.98	27.03	14.49
Upper Betchhari	3.13	6.25	0.00	35.94	53.13	18.75
Uttar Bhuachhari Bangalipara	28.77	42.15	14.90	31.14	50.13	11.45
Datkupya*	15.56	20.36	10.57	27.58	43.06	11.50
Aglashingpara	3.17	6.45	0.00	22.22	38.71	6.25
Badapara	0.00	0.00	0.00	3.95	7.32	0.00
Datkupya Bangalipara	29.39	36.90	20.72	38.82	61.72	12.35
Datkupya Purba Gamaridhala	21.67	28.57	15.03	26.33	40.14	13.07
Edmara Chhara	0.00	0.00	0.00	19.48	31.58	7.69
Kutukchhari Kalibindu Karbaripara	2.91	3.70	2.04	17.48	25.93	8.16
Monghlaprue Karbaripara	3.90	5.71	2.38	11.69	14.29	9.52
Puratan Headmanpara	7.67	10.88	4.58	29.00	42.18	16.34
Rangapanichhara	5.83	5.56	6.12	26.21	35.19	16.33
Madhya Kutuk Chhari	10.43	14.04	6.90	19.13	35.09	3.45
Itchhari*	10.67	12.04	9.43	28.82	39.62	18.96
Betchhari Marmapara	19.79	19.56	20.00	21.19	31.73	11.67
Betchhari Mukhpara	17.19	19.57	15.00	54.69	66.30	44.00
Itchhari Bhitapara	3.10	5.14	1.27	31.71	41.59	22.78
Itchhari Madhyapara	0.00	0.00	0.00	15.32	20.97	9.68
Itchhari Mukhpara	9.00	15.91	3.57	30.00	39.77	22.32
Joytadhar Karbaripara	12.42	11.69	13.13	23.25	36.36	10.63
Maitripapara	2.13	4.00	0.00	55.32	76.00	31.82
Modhya Betchharipara	2.80	6.06	0.00	20.28	25.76	15.58
Kamalchhari*	17.27	18.36	16.25	33.92	40.68	27.69
Amtalipara	17.97	21.67	14.71	31.25	40.00	23.53
Dayamohanpara	35.68	35.29	36.00	44.86	56.47	35.00
Jadurampara	0.00	0.00	0.00	25.15	28.24	22.09
Kamalchhari Headmanpara	6.10	10.83	1.59	23.98	30.00	18.25
Khyangdongpara	11.39	8.25	14.29	19.80	20.62	19.05
Madhupara	2.17	1.92	2.50	41.30	46.15	35.00
Mangal Chandpara	40.17	25.41	55.56	45.19	50.82	39.32
Pilotpara	17.49	24.78	10.00	30.49	47.79	12.73
Roasayapara	7.62	7.41	7.83	28.35	35.19	21.69
Upper Perachhara	18.35	21.21	15.64	31.48	38.69	24.67
Tatul Tola	32.61	37.04	28.69	49.57	54.63	45.08
Thana Chandra Para	6.01	11.86	3.23	49.73	55.93	46.77
<b>Khagrachhari Union</b>	<b>13.04</b>	<b>16.87</b>	<b>9.40</b>	<b>31.61</b>	<b>41.95</b>	<b>21.77</b>
Rural	13.04	16.87	9.40	31.61	41.95	21.77
Urban	0.00	0.00	0.00	0.00	0.00	0.00

Asterisk (\*) denotes Mauza

(In Percent)

Administrative Unit, Location and Community	Having Account in Financial Institution (Bank/Insurance/Micro-credit/Post office etc.)			Having Mobile Banking Account		
	Total	Male	Female	Total	Male	Female
1	2	3	4	5	6	7
Durchhari*	24.14	33.33	14.59	44.30	58.85	29.19
No.1 Thakurchhari Charpara	34.62	38.89	30.00	52.88	66.67	38.00
No.1 Thakurchhari Uttar Kalapara	10.71	19.51	2.33	36.90	53.66	20.93
Thakurchhara Pukurpara	35.24	48.21	20.41	47.62	58.93	34.69
Gamaridhala*	19.77	24.98	14.83	38.18	52.66	24.44
Akya Dactarpara	11.93	18.00	6.78	52.29	66.00	40.68
Fanindra Masterpara	0.00	0.00	0.00	45.12	71.43	17.50
Gamaridhala	13.86	20.83	7.02	47.79	59.52	36.26
Jatindrapara	12.20	16.79	6.96	28.86	39.69	16.52
Magistratepara	16.98	19.57	15.00	16.04	21.74	11.67
Nirod Baran Karbaripara	1.47	3.33	0.00	38.24	60.00	21.05
No.1 Gamaridhala Bangalipara	26.25	35.82	17.43	45.11	71.14	21.10
No.2 Gamaridhala Bangalipara	47.98	49.44	46.43	44.51	52.81	35.71
Noapara	0.00	0.00	0.00	41.38	69.23	18.75
Pidiapara	32.91	44.74	21.95	35.44	47.37	24.39
Rajani Dewanpara	10.14	12.33	8.00	35.81	42.47	29.33
Rajkumarpara	23.40	29.58	17.14	30.50	40.85	20.00
Sajekpara	18.18	27.78	9.76	28.57	41.67	17.07
Gamaridhala Nutun Bangalipara	28.36	28.57	28.16	37.31	50.00	25.24
Nunchhari*	8.83	11.48	6.31	27.34	35.23	19.89
Ak Para	0.00	0.00	0.00	73.85	75.00	72.73
Akbari	12.44	15.91	9.52	57.51	67.05	49.52
Bholapara (Aniruddhapara)	10.00	16.67	2.94	32.86	36.11	29.41
Bhubanpara	0.35	0.77	0.00	12.72	16.15	9.80
Dakkhin Champaghat	8.77	7.69	9.68	42.11	44.23	40.32
Ghatpara	12.05	15.00	9.30	24.10	32.50	16.28
Ghugrachhari Punarbasan	2.68	5.00	0.00	9.82	16.67	1.92
Headmanpara	0.00	0.00	0.00	5.52	9.41	2.08
Dullya Tuli	0.00	0.00	0.00	9.62	18.18	3.33
Kongchaipara	12.56	11.82	13.33	41.86	49.09	34.29
Madhya Champaghat	7.32	11.54	3.49	48.78	56.41	41.86
Mangarampara	14.43	24.75	3.23	21.13	31.68	9.68
Niyong Karbaripara	9.52	11.84	7.04	16.33	21.05	11.27
No.1 Jidipara	14.57	17.93	10.98	35.01	40.22	29.48
No.1 Prakalpa Gram	1.18	0.80	1.55	12.99	22.40	3.88
No.2 Prakalpa Gram	3.36	5.22	1.49	58.58	70.90	46.27
No.2 Jidipara	3.45	4.08	2.86	19.70	27.55	12.38
No.2 Thakurchhara Charpara	43.02	45.24	40.91	39.53	52.38	27.27
No.3 Prakalpa Gram	3.60	5.67	1.46	20.50	30.50	10.22
Nunchhari Masterpara	9.52	16.67	1.96	42.86	62.96	21.57
Nunchhari Punarbasan	2.67	2.78	2.56	32.00	38.89	25.64
Nunchhari Thalipara (Bangalipara)	5.26	11.76	0.00	36.84	47.06	28.57
Pukurpara	0.00	0.00	0.00	14.15	20.00	8.93
Ramesh Karbaripara	32.99	38.64	28.30	31.96	40.91	24.53
Suduaung Memberpara	3.14	2.17	4.04	2.09	3.26	1.01
Surendra Karbaripara	10.84	18.42	4.44	42.17	57.89	28.89
Tangichhara	13.68	22.73	5.88	20.00	38.64	3.92
Thakurchhara Dakkhin Kalapara	32.05	34.38	30.43	30.77	37.50	26.09
Thalipara	0.43	0.98	0.00	0.43	0.98	0.00
Uttar Champaghat	19.08	27.03	8.77	19.85	31.08	5.26
South Thakur Chara	7.92	12.77	3.70	35.64	48.94	24.07
<b>Perachhara Union</b>	<b>18.52</b>	<b>21.34</b>	<b>15.75</b>	<b>36.39</b>	<b>44.90</b>	<b>28.05</b>
Rural	18.52	21.34	15.75	36.39	44.90	28.05
Urban	0.00	0.00	0.00	0.00	0.00	0.00
Bangalkati (Part)*	20.25	22.55	18.00	35.48	44.08	27.09
Achaipara	14.49	15.15	13.89	15.94	18.18	13.89
Bangalkatipara	19.35	22.08	16.67	47.74	63.64	32.05
Beltalipara	30.77	30.97	30.57	43.91	57.42	30.57
Bholanathpara	8.86	6.98	11.11	44.30	60.47	25.00
Chelachharapara	24.31	26.05	22.71	43.08	46.95	39.53
Kaptalpara	0.00	0.00	0.00	1.41	2.94	0.00
Khamarpara Joutha Khamar	11.20	16.94	5.13	34.02	48.39	18.80

(In Percent)

Administrative Unit, Location and Community	Having Account in Financial Institution (Bank/Insurance/Micro-credit/Post office etc.)			Having Mobile Banking Account		
	Total	Male	Female	Total	Male	Female
1	2	3	4	5	6	7
Larmapara	11.54	16.83	6.54	33.17	41.58	25.23
Natunpara	16.00	8.33	23.08	8.00	8.33	7.69
Paltanjoypara	22.22	27.16	17.28	22.22	29.63	14.81
Shankhamohanpara	30.77	23.81	38.89	20.51	23.81	16.67
Perachhara (Part)*	18.00	20.98	15.09	36.66	45.14	28.34
4 Mile Joutha Khamar	10.88	16.22	5.48	9.52	16.22	2.74
12 No. Prokalpa Gram	1.82	2.07	1.54	33.45	39.31	26.92
Bagrapara	12.50	12.50	12.50	39.20	47.73	30.68
8 Mile Joutha Khamar	3.54	6.19	0.99	37.37	54.64	20.79
7 Mile Joutha Khamar	4.13	5.00	3.28	33.88	46.67	21.31
Chandrakumarpara	25.75	41.77	11.36	50.90	67.09	36.36
Chhota Gachhban Kripa Rowajapara	8.97	11.46	6.25	18.60	29.30	6.94
9 Mile Chandrakiranpara	8.47	8.24	8.70	14.69	15.29	14.13
Dayarampara	3.75	4.00	3.48	29.17	33.60	24.35
Golakanapara	8.11	11.96	4.30	38.92	52.17	25.81
Hadukpara	42.57	48.00	37.06	47.10	56.00	38.07
Headmanpara	20.37	20.12	20.60	45.58	49.41	42.03
Jubarajpara	23.30	28.00	18.70	45.71	54.22	37.39
Kalapanichhara	0.00	0.00	0.00	28.16	41.11	14.29
Kalyapara	0.76	1.47	0.00	18.32	30.88	4.76
Kaminipara	21.79	36.05	4.29	36.54	53.49	15.71
Krishigabeshana	67.78	86.96	47.73	46.67	58.70	34.09
Maitepara	14.93	20.00	10.81	29.85	43.33	18.92
Mayung Tailklupara	35.24	34.86	35.64	38.10	50.46	24.75
Mongpruepara	34.23	27.78	40.35	31.53	37.04	26.32
Natunpara	7.14	11.11	2.94	10.00	19.44	0.00
Nilkantapara	20.09	21.67	18.70	47.23	55.17	40.22
No. 5 Khamarpara	15.73	20.00	11.36	15.73	20.00	11.36
No.1 Prakaipa Gram	22.60	29.68	16.07	49.54	57.42	42.26
No.11 Prakaipa Gram	5.22	10.57	0.00	23.29	33.33	13.49
No.13 Joutha Khamar	11.35	16.96	5.98	32.75	46.43	19.66
Paulunyapara	2.12	3.06	1.10	26.46	40.82	10.99
Pratappara	34.27	41.38	26.95	30.07	34.48	25.53
Singinalapara	17.00	15.88	18.03	39.09	42.35	36.07
Tarunipara	20.00	23.08	17.65	23.33	30.77	17.65
Tonthak Para	26.84	27.47	26.26	37.37	46.15	29.29
<b>Lakkhichhari Upazila</b>	<b>14.72</b>	<b>19.91</b>	<b>9.32</b>	<b>37.72</b>	<b>51.45</b>	<b>23.41</b>
Rural	12.52	16.24	8.80	35.97	49.32	22.57
Urban	27.69	39.06	12.87	48.04	62.58	29.10
<b>Barmachhari Union</b>	<b>6.26</b>	<b>9.38</b>	<b>3.12</b>	<b>31.19</b>	<b>42.99</b>	<b>19.26</b>
Rural	6.26	9.38	3.12	31.19	42.99	19.26
Urban	0.00	0.00	0.00	0.00	0.00	0.00
Barmachhari*	6.06	8.73	3.48	23.40	32.20	14.91
Baghchharipara	1.41	1.39	1.43	35.92	48.61	22.86
Baidyapara	13.14	20.47	4.59	30.08	40.94	17.43
Barmachhari Mukhpara	9.60	13.79	5.97	51.20	67.24	37.31
Barmachhari para	13.10	13.95	12.20	47.62	69.77	24.39
Bazarpara	4.29	3.45	4.88	30.00	48.28	17.07
Binajuripara	7.64	13.43	2.13	23.27	29.85	17.02
Chourastapara	1.09	0.00	2.13	3.26	4.44	2.13
Guichhari para	1.67	0.00	3.13	6.67	7.14	6.25
Dewan Para	23.61	15.15	30.77	58.33	54.55	61.54
Nakatta Para	0.00	0.00	0.00	18.75	37.50	0.00
Joypatichhara	7.32	15.79	0.00	36.59	52.63	22.73
Kutubchhari Marmapara	0.60	0.00	1.18	4.19	6.10	2.35
Kutubchhari Chakmapara	0.00	0.00	0.00	4.46	8.93	0.00
Larochhari para	4.81	10.23	0.00	10.16	20.45	1.01
Narainya Chhari para	0.00	0.00	0.00	2.30	5.00	0.00
Shilchhari para	0.00	0.00	0.00	1.74	3.77	0.00
Thalipara	7.38	12.20	1.49	41.61	53.66	26.87
Keretkata*	5.05	6.60	3.17	27.93	37.95	15.87
Biharpara	11.72	16.25	6.15	40.69	53.75	24.62

(In Percent)

Administrative Unit, Location and Community	Having Account in Financial Institution (Bank/Insurance/Micro-credit/Post office etc.)			Having Mobile Banking Account		
	Total	Male	Female	Total	Male	Female
1	2	3	4	5	6	7
Keretkatapara	1.52	0.00	3.70	15.15	23.08	3.70
Pekkuapara	2.07	2.88	1.12	18.65	29.81	5.62
Ultachhari	3.97	5.00	2.82	33.11	40.00	25.35
Lelang*	5.06	9.07	1.06	38.35	54.27	22.47
Battalipara	0.82	0.93	0.74	27.98	38.89	19.26
Dakkhin Shuknachhari	30.34	48.31	1.79	55.86	71.91	30.36
Fatrachhari	0.00	0.00	0.00	45.61	56.00	37.50
Guichhari	0.00	0.00	0.00	40.57	48.21	32.00
Jadupara	1.54	0.00	3.23	28.46	41.18	14.52
Kalachharipara	0.00	0.00	0.00	35.09	53.33	14.81
Karangapara	1.69	0.00	3.33	28.81	48.28	10.00
Lelang Barapara	3.41	5.75	1.12	44.89	62.07	28.09
Lelang Futhyapara	1.79	2.08	1.56	27.68	37.50	20.31
Madhya Shuknachhari	0.51	1.00	0.00	41.41	65.00	17.35
Naranyachhari	0.00	0.00	0.00	23.91	34.78	13.04
Uttar Shuknachhari	10.40	19.54	1.16	46.82	65.52	27.91
Muktachhari*	9.55	13.23	5.76	38.98	51.57	26.04
Dadongyachhapara	15.00	21.43	7.89	58.75	69.05	47.37
Dewanpara	0.00	0.00	0.00	18.64	14.81	21.88
Futyachhari	47.54	58.82	33.33	57.38	79.41	29.63
Garamchhari	0.00	0.00	0.00	52.63	80.65	19.23
Hazachhari	0.00	0.00	0.00	19.40	23.68	13.79
Kalabania	40.00	57.58	21.88	58.46	78.79	37.50
Kandarpapara	3.60	5.45	1.79	24.32	32.73	16.07
Muktachhari	0.88	1.64	0.00	56.14	77.05	32.08
Purba Shuknachhari	19.51	22.22	17.39	75.61	83.33	69.57
Tanurampara	0.00	0.00	0.00	17.54	23.08	12.90
<b>Dulyatali Union</b>	<b>11.58</b>	<b>14.39</b>	<b>8.80</b>	<b>33.97</b>	<b>48.80</b>	<b>19.32</b>
Rural	12.87	15.94	9.84	33.53	48.84	18.45
Urban	6.42	8.24	4.61	35.76	48.66	22.84
Banarkata*	15.01	19.48	10.84	36.33	47.67	25.75
Dewanpara	32.55	42.31	23.15	58.02	70.19	46.30
Dighalchharipara	2.50	5.41	0.00	15.00	29.73	2.33
Fattopara	7.78	12.77	2.33	36.67	55.32	16.28
Masterpara	14.50	15.63	13.46	29.00	33.33	25.00
Tejendra Karbaripara	0.00	0.00	0.00	25.19	36.67	15.49
Dainer Banarkata*	4.04	5.73	2.19	30.24	46.70	12.23
Bamer Banarkatapara	0.00	0.00	0.00	25.74	34.29	16.67
Dajarpara	13.51	22.73	0.00	27.03	45.45	0.00
Daner Banarkatapara	6.63	7.87	5.19	30.72	46.07	12.99
Jurmanipara	1.39	2.94	0.00	23.61	41.18	7.89
Madhya Adampara	3.45	4.92	1.82	30.17	47.54	10.91
Tulya Karbaripara	4.26	5.48	2.94	38.30	61.64	13.24
Dulyatali*	9.02	14.03	3.90	30.54	41.53	19.33
Duaungyapara	13.18	20.31	6.15	41.86	54.69	29.23
Dulyatali	8.80	6.35	11.29	33.60	41.27	25.81
Dulyatali Bazarpara	35.94	53.25	9.80	49.22	62.34	29.41
Kurumbhanga	0.00	0.00	0.00	4.76	9.52	0.00
Magrachhari	1.72	2.65	0.83	9.01	15.04	3.33
Nabhangapara	5.06	5.41	4.76	35.44	45.95	26.19
Pashchim Chailyatali	5.00	8.47	1.64	25.00	28.81	21.31
Purba Chailyatali	4.33	7.83	0.86	39.83	57.39	22.41
Durchhari*	6.42	8.24	4.61	35.76	48.66	22.84
Baradonapara	11.64	11.38	11.93	56.90	69.92	42.20
Batgachhpara Memberpara	0.64	0.00	1.27	9.62	12.99	6.33
Durchharipara	5.60	9.45	1.63	26.00	39.37	12.20
Guru Bukkyapara	4.95	5.49	4.40	46.15	64.84	27.47
Kailas Mahajanpara	12.40	19.35	5.97	53.49	70.97	37.31
Tripura Chharipara	0.00	0.00	0.00	8.51	11.90	5.77
Jarulchhari*	17.89	20.05	15.85	35.54	55.07	17.10
Baganpara	7.03	10.94	3.13	28.91	45.31	12.50
Hazachhari	0.00	0.00	0.00	30.71	41.27	20.31

(In Percent)

Administrative Unit, Location and Community	Having Account in Financial Institution (Bank/Insurance/Micro-credit/Post office etc.)			Having Mobile Banking Account		
	Total	Male	Female	Total	Male	Female
1	2	3	4	5	6	7
Jarulchhari para	38.24	41.30	35.71	37.25	60.87	17.86
Kala Marnapara	2.24	3.28	1.37	25.37	49.18	5.48
Magaichhari Guchchhagram	24.88	25.61	24.22	38.13	59.52	18.94
Magaichhari para	5.58	6.78	4.35	40.34	58.47	21.74
Nabhangapara	0.00	0.00	0.00	20.51	22.22	19.05
Natunpara	49.39	60.00	37.97	48.17	76.47	17.72
Rainnama Chharapara	4.79	5.95	3.61	26.35	39.29	13.25
<b>Lakkichhari Union</b>	<b>21.09</b>	<b>28.37</b>	<b>13.12</b>	<b>43.38</b>	<b>57.29</b>	<b>28.18</b>
Rural	16.53	21.00	12.01	40.54	53.82	27.13
Urban	40.24	54.12	19.03	55.29	69.38	33.76
Chhota Dhurang*	12.41	13.39	11.42	53.72	63.93	43.53
Bija Kechingpara	11.11	20.00	0.00	33.33	40.00	25.00
Gargazya Chharipara	21.74	16.67	27.27	34.78	41.67	27.27
Hazachhari	10.92	15.70	5.56	72.05	80.17	62.96
Indrasing Karbaripara	25.00	30.77	20.00	46.43	69.23	26.67
Maramchhari Mukhpara	10.00	7.14	12.50	30.00	35.71	25.00
Shilachhari para	7.60	8.18	7.06	59.27	71.70	47.65
Thailyapara	15.25	18.33	12.07	38.98	48.33	29.31
Tongtulyapara	18.26	12.73	23.33	37.39	45.45	30.00
Bara Dhurung*	13.28	20.12	6.64	44.82	59.86	30.22
Baghyopara	8.78	8.97	8.57	37.84	60.26	12.86
Bamchengipara	25.33	38.89	12.82	66.67	83.33	51.28
Bara Murapara	4.69	5.71	3.45	34.38	45.71	20.69
Chengi Mukhpara	15.26	22.69	8.46	51.81	70.59	34.62
Chhota Dhurung Mukh	0.94	0.00	1.92	28.30	33.33	23.08
Durduripara	28.47	44.29	13.51	75.00	87.14	63.51
Gabamarapara	18.85	34.92	1.69	44.26	55.56	32.20
Dandy Para	8.04	12.07	3.70	38.39	56.90	18.52
Haludyapara	20.18	29.63	11.67	21.93	22.22	21.67
Jatindra Karbaripara	13.95	23.67	4.57	41.86	56.21	28.00
Mitingachhari para	1.47	0.00	2.94	20.59	20.59	20.59
Nilkumar Karbaripara	0.72	0.00	1.37	46.04	56.06	36.99
Raktachhari para	8.21	14.74	2.00	50.77	76.84	26.00
Sumantapara	21.43	29.49	14.44	47.62	71.79	26.67
Jorgachhari*	25.37	30.74	19.64	42.72	53.89	30.81
Banarkata Mukhpara	6.90	14.29	0.00	34.48	35.71	33.33
Bukkya Chharapara	2.01	3.95	0.00	7.38	7.89	6.85
Hatichharapara	18.13	27.59	6.85	41.88	59.77	20.55
Jorgachhari Punarbasanpara	61.19	58.57	64.06	70.15	75.71	64.06
Jorgachhari para	24.80	31.58	17.36	48.43	60.90	34.71
Lakkichhari Bazarpara	6.11	10.45	1.56	33.59	53.73	12.50
Mezarpara	28.35	39.00	17.02	42.27	59.00	24.47
Pashchim Jorga Punarbasanpara	51.04	53.33	49.02	61.46	60.00	62.75
Lakkichhari*	40.24	54.12	19.03	55.29	69.38	33.76
Baganpara	8.74	13.73	3.85	22.33	35.29	9.62
Banarkata Headmanpara	1.56	0.98	2.22	22.92	31.37	13.33
Beltalipara	41.15	51.74	31.34	59.33	64.68	54.38
Bijoy Karbaripara	0.00	0.00	0.00	0.00	0.00	0.00
Kalachhari para	0.00	0.00	0.00	33.33	50.00	0.00
Lakkichhari Guchchhagram	52.99	71.50	8.93	73.77	89.75	35.71
Simanapara	0.00	0.00	0.00	37.04	42.86	30.77
Upazilapara	60.11	70.04	38.66	61.70	75.88	31.09
Maramchhari para*	5.82	10.61	0.85	28.27	44.08	11.86
Belakkapara	1.66	3.13	0.00	21.55	34.38	7.06
Daluchhari	0.00	0.00	0.00	20.59	43.75	0.00
Maramchhari Mukhpara	5.26	9.72	1.25	28.95	40.28	18.75
Murapara	14.29	27.78	0.00	40.00	72.22	5.88
Pangupara	15.19	25.58	2.78	40.51	60.47	16.67
Mayurkhill*	19.17	21.83	16.56	34.42	47.67	21.45
Bainyachholapara	33.33	29.94	36.63	46.61	59.88	33.72
Chakmapara	13.33	9.38	17.86	60.00	68.75	50.00
Chhamurpara	0.00	0.00	0.00	21.68	39.13	5.41

Asterisk (\*) denotes Mauza



(In Percent)

Administrative Unit, Location and Community	Having Account in Financial Institution (Bank/Insurance/Micro-credit/Post office etc.)			Having Mobile Banking Account		
	Total	Male	Female	Total	Male	Female
1	2	3	4	5	6	7
Debatalipara	0.00	0.00	0.00	8.96	13.89	3.23
Dp Para	31.49	31.86	31.15	40.43	52.65	29.10
Indra Karbaripara	0.00	0.00	0.00	3.06	4.00	2.08
Jummachholapara	6.45	13.33	0.00	9.68	20.00	0.00
Mahishkatapara	28.57	36.59	20.93	35.71	53.66	18.60
Mahiskata Punarbasanpara	50.00	47.06	53.19	37.76	50.98	23.40
Manghalapara	12.09	14.13	10.00	40.11	51.09	28.89
Mayurkhil Guchchhagram	18.21	31.32	3.66	29.48	45.05	12.20
No.10 Mayurkhil	9.03	15.50	3.38	43.68	66.67	23.65
Ponapara	7.81	8.47	7.25	16.41	22.03	11.59
Saowtal Para	0.97	1.96	0.00	23.30	35.29	11.54
Shuknachharipara*	14.10	21.82	4.12	33.59	49.09	13.53
Daner Lakkhichharipara	4.41	5.41	3.23	4.41	5.41	3.23
Hatichharapara	4.55	3.85	5.17	13.64	26.92	1.72
Shuknachharipara	22.17	33.59	3.70	53.30	70.23	25.93
<b>Mahalchhari Upazila</b>	<b>18.73</b>	<b>24.17</b>	<b>13.24</b>	<b>40.65</b>	<b>52.28</b>	<b>28.93</b>
Rural	14.63	18.52	10.80	41.16	51.48	31.01
Urban	26.40	34.39	17.98	39.70	53.74	24.88
<b>Kiyangghat Union</b>	<b>13.13</b>	<b>17.96</b>	<b>8.26</b>	<b>39.58</b>	<b>49.54</b>	<b>29.52</b>
Rural	13.13	17.96	8.26	39.58	49.54	29.52
Urban	0.00	0.00	0.00	0.00	0.00	0.00
Kiyangghat*	15.12	20.86	9.30	37.09	46.07	28.00
Chittaranjan Karbaripara	2.54	2.68	2.42	55.51	64.29	47.58
Daba Fadapara	0.45	0.00	0.88	42.73	51.89	34.21
Delapara	1.00	1.89	0.00	50.00	71.70	25.53
Golakyapara	3.47	5.61	1.05	36.14	48.60	22.11
Hazachhara	30.00	34.48	25.81	38.33	41.38	35.48
Jaduganala	11.78	20.74	2.78	36.49	45.62	27.31
Kalabanyapara	3.82	7.32	0.00	5.73	4.88	6.67
Karalya Chharimukh	16.85	25.91	8.00	44.94	50.91	39.11
Karalyachhari Noapara	7.54	11.88	3.06	37.69	34.65	40.82
Karalyachhari Bhitrapara Headmanpara	2.06	1.48	2.70	20.10	26.60	12.97
Kiyangghat	38.59	44.44	32.41	49.33	52.94	45.52
Kiyangghat Guchchhagram	34.31	42.90	25.15	34.75	49.15	19.39
Kiyangghat Natun Bazarpara	36.82	49.17	24.37	40.17	55.83	24.37
Noapara	3.81	5.88	1.85	40.00	50.98	29.63
Rangapanichhara	8.97	15.93	2.48	34.62	38.94	30.58
Satghariapara	7.33	9.59	5.19	39.33	52.74	26.62
Satgharpara	0.00	0.00	0.00	18.10	30.00	2.22
Ultachhari Biharpara	22.64	44.16	2.44	22.64	32.47	13.41
Ultachhari Madhyapara	7.50	12.28	3.17	47.50	60.53	35.71
Ultachhari*	7.42	9.57	5.27	46.74	59.57	33.89
Chairmanpara	9.74	14.00	5.26	52.82	61.00	44.21
Dagkupyamagpara	3.33	6.67	0.00	53.33	86.67	20.00
Dhirendra Headmanpara	3.77	6.73	0.93	54.25	66.35	42.59
Golakpara	0.00	0.00	0.00	21.33	29.73	13.16
Datkupia Apurna Mahajan Para	17.46	21.53	13.40	67.22	79.90	54.55
Kalapunopara	0.00	0.00	0.00	27.27	42.86	15.79
Lambapara	0.00	0.00	0.00	38.97	60.40	15.96
Marbaripara	9.09	10.42	7.84	58.59	62.50	54.90
Subalkishtapara	1.78	2.30	1.22	9.47	17.24	1.22
Ultachhari Biharpara	5.17	0.00	11.54	29.31	40.63	15.38
Ultachhari Madhyapara	2.72	4.35	1.28	38.10	57.97	20.51
Ultachhari Noapara	10.00	15.00	5.00	45.00	60.00	30.00
<b>Mahalchhari Union</b>	<b>22.09</b>	<b>28.81</b>	<b>15.12</b>	<b>37.78</b>	<b>50.40</b>	<b>24.70</b>
Rural	10.85	13.37	8.42	33.22	41.63	25.12
Urban	29.00	37.77	19.49	40.59	55.49	24.43
Chongrachhari*	12.85	16.08	9.75	27.95	34.99	21.17
Adarshapara	14.29	20.73	7.59	17.39	23.17	11.39
Bhuatapara	16.92	19.00	14.74	49.74	59.00	40.00
Changarachharimukh	18.63	20.83	16.67	53.92	62.50	46.30
Chittakumar Karbaripara	12.64	23.53	2.25	35.63	45.88	25.84

(In Percent)

Administrative Unit, Location and Community	Having Account in Financial Institution (Bank/Insurance/Micro-credit/Post office etc.)			Having Mobile Banking Account		
	Total	Male	Female	Total	Male	Female
1	2	3	4	5	6	7
Chongrachhari Guchchhagram	22.46	29.91	14.47	25.95	38.71	12.26
Chouddagrampara	19.05	27.45	11.11	16.19	25.49	7.41
Headmanpara	10.64	10.67	10.61	30.93	32.53	29.57
Khirish Chandrapara	5.45	3.57	7.41	29.09	50.00	7.41
Mahajanpara	14.69	13.77	15.54	34.62	42.75	27.03
Momenshahipara	3.80	5.04	2.42	10.65	15.11	5.65
Niranjanpara	11.01	13.08	9.01	49.54	57.01	42.34
Roazapara	5.49	8.54	2.44	6.71	12.20	1.22
Shantinagar	4.01	5.23	2.92	12.35	16.99	8.19
Durparjyanal*	5.93	7.69	4.36	47.45	62.24	34.27
Bhuotek	0.00	0.00	0.00	37.82	64.91	12.90
Durpajyanal	4.35	8.70	0.00	45.65	69.57	21.74
Durpajyanal Pashchimpara	7.65	10.75	4.85	59.18	70.97	48.54
Gadchhara	5.26	5.26	5.26	21.05	26.32	15.79
Manoranjanpara	8.17	9.57	7.02	47.12	57.45	38.60
Kerenganala*	6.46	6.82	6.09	43.92	53.52	34.13
Basantapara	5.85	6.67	4.94	45.03	58.89	29.63
Bimalpara	6.00	8.00	4.00	56.00	68.00	44.00
Headmanpara	2.71	2.05	3.36	45.42	52.05	38.93
Hemantapara	14.91	12.28	17.54	41.23	59.65	22.81
Hemaranjanpara	1.44	0.94	1.96	37.50	41.51	33.33
Kalachanpara	39.02	55.00	23.81	39.02	50.00	28.57
Thalipara*	29.00	37.77	19.49	40.59	55.49	24.43
Ajit Chairmanpara	34.50	42.35	26.74	17.54	21.18	13.95
Apbn	72.30	93.60	15.32	80.88	97.31	36.94
24 Mile Para	7.32	9.84	4.84	23.58	36.07	11.29
Babupara	18.47	22.91	14.50	36.94	41.34	33.00
Bajechhara	12.50	17.65	6.67	40.63	35.29	46.67
Baruapara	28.57	33.33	25.00	28.57	41.67	18.75
Bazarpara	34.62	43.05	24.87	41.35	56.95	23.32
Chattagrampara	36.46	34.07	38.89	41.44	58.24	24.44
18 Paribar	14.81	23.08	7.14	28.70	48.08	10.71
Dipalo Chairmanpara	28.44	37.37	20.54	44.79	61.62	29.91
Dulal Chowdhury Memberpara	25.64	36.36	11.76	17.95	22.73	11.76
Dumanighat	3.24	4.31	2.29	18.22	29.31	8.40
Durchhari	9.93	9.59	10.26	37.09	46.58	28.21
Haspatal Elaka	43.30	56.86	28.26	49.48	62.75	34.78
Hazachhara	12.80	18.64	7.58	33.60	44.07	24.24
Jouthakhamar Tripurapara	9.28	8.54	9.82	21.13	23.17	19.64
Jouthakhamarpara	13.45	23.08	5.97	42.02	69.23	20.90
Karalle Chharipara	2.80	5.17	0.00	31.78	48.28	12.24
Khamarpara	2.35	4.65	0.00	24.71	32.56	16.67
Kuthirpara	8.67	13.19	3.66	39.31	51.65	25.61
Comilla Tilapara	23.17	29.73	17.78	38.41	66.22	15.56
Lohitbaranpara	29.87	45.95	15.00	68.83	78.38	60.00
Manik Daktarpara	33.33	43.48	25.00	1.96	0.00	3.57
Milanpur	27.36	39.60	15.00	40.80	60.40	21.00
Mohammadpur	39.34	35.85	42.86	42.18	50.00	34.29
Murapara	0.37	0.00	0.67	15.07	24.59	7.33
Narayan Karbaripara	13.39	17.86	8.93	38.39	48.21	28.57
Natunpara	30.17	31.45	28.83	41.03	61.13	20.25
Nurserypara	26.24	26.87	25.68	38.30	40.30	36.49
Pahartali	23.75	22.31	25.19	43.68	51.54	35.88
Ramesu Karbaripara	36.21	30.77	42.17	55.75	64.84	45.78
Saw Millpara	28.03	40.32	17.14	50.00	70.97	31.43
Swapan Daktarpara	64.00	64.29	63.64	64.00	71.43	54.55
Sylhetipara	21.54	27.61	15.43	23.69	39.26	8.02
T&T Para Zone Reserve Area	55.77	70.86	19.60	60.06	75.26	23.62
Thalipara	14.21	20.99	8.16	30.94	40.46	22.45
Thanapara	54.78	74.63	27.08	50.43	64.18	31.25
Tilapara	47.07	44.28	49.76	46.83	58.21	35.89
Uchcha Kengol Chharipara	23.08	33.33	14.29	57.69	75.00	42.86
Ulaprue Chairmanpara	45.95	40.00	52.94	5.41	5.00	5.88

Asterisk (\*) denotes Mauza

(In Percent)

Administrative Unit, Location and Community	Having Account in Financial Institution (Bank/Insurance/Micro-credit/Post office etc.)			Having Mobile Banking Account		
	Total	Male	Female	Total	Male	Female
1	2	3	4	5	6	7
<b>Maischhari Union</b>	<b>22.62</b>	<b>28.42</b>	<b>16.85</b>	<b>41.98</b>	<b>54.92</b>	<b>29.10</b>
Rural	23.81	29.44	18.21	44.91	58.48	31.43
Urban	20.94	26.97	14.91	37.83	49.90	25.79
Lemuchhari*	23.81	29.44	18.21	44.91	58.48	31.43
Athoipara	20.41	22.22	18.18	32.65	29.63	36.36
Badanala Bhitrapara	39.60	52.08	28.30	32.67	43.75	22.64
Badanalapara Ananta Karbaripara	46.93	48.89	44.94	53.63	67.78	39.33
Cutingtila	29.04	35.06	22.50	51.20	63.79	37.50
Dakkhin Rabichandra Karbaripara	0.00	0.00	0.00	11.67	17.86	6.25
Deppochharipara	0.00	0.00	0.00	22.03	22.22	21.88
Gangamachhara	0.00	0.00	0.00	12.62	14.58	10.91
Golakpara	0.78	0.72	0.85	35.29	53.62	13.68
Jamtalapara	15.94	18.57	13.24	45.65	51.43	39.71
Jantranath Karbaripara	19.65	21.11	18.07	80.92	81.11	80.72
Kalabanya	24.32	47.37	0.00	13.51	26.32	0.00
Kalopahar	25.65	33.81	17.67	42.12	67.14	17.67
Lemuchhari Barapara	11.20	15.89	7.69	57.20	65.42	51.05
Lemuchhari Bhitrapara	23.76	28.72	19.44	60.40	69.15	52.78
Madhya Lemuchhari Guchchhagram	13.01	21.59	3.98	39.03	59.85	17.13
Manikchhari Muslimpara	29.13	37.54	20.60	40.16	59.12	20.96
Manikchhari Bindukumar Chairmanpara	65.71	80.00	55.00	82.86	90.00	77.50
Monghlapara	0.00	0.00	0.00	28.81	34.38	22.22
Pachai Karbaripara	84.83	78.08	91.67	96.55	95.89	97.22
Pagajyachhari Guchchhagram	16.78	22.83	10.29	36.88	54.79	17.65
Pagjochhari Bhitrapara	18.18	36.36	0.00	43.94	51.52	36.36
Paisi Mahajanpara	0.69	0.00	1.35	27.59	32.39	22.97
Pashchim Kiyangghat	51.95	59.68	44.70	59.77	65.32	54.55
Pathapara	23.30	23.91	22.81	54.37	63.04	47.37
Petukpara	0.00	0.00	0.00	21.62	42.11	0.00
Sauprue Karbaripara.	15.58	16.22	15.00	32.47	32.43	32.50
Uttar Joysenpara	11.27	20.00	2.78	40.14	52.86	27.78
Maischhari*	20.94	26.97	14.91	37.83	49.90	25.79
Apruchai Karbaripara	13.33	22.73	4.35	31.11	40.91	21.74
Badikhulopara	25.37	34.29	15.63	13.43	20.00	6.25
Balaram Masterpara	28.69	38.98	19.05	38.52	44.07	33.33
Balipara	24.09	25.69	22.52	72.73	76.15	69.37
Chhatipara	0.00	0.00	0.00	42.22	62.12	23.19
Chowdhurypara	26.98	34.36	20.10	42.33	45.13	39.71
Joysenpara	3.88	3.85	3.92	23.30	30.77	15.69
Kalapara	0.00	0.00	0.00	23.08	33.33	14.29
Khirod Karbaripara	2.25	2.13	2.38	44.94	48.94	40.48
Lambapara	0.00	0.00	0.00	5.56	7.14	3.85
Maischhari Bazarpara	29.41	44.27	12.12	36.41	49.48	21.21
Maischhari Schoolpara	18.65	30.77	0.00	45.08	64.96	14.47
Manirampara	0.00	0.00	0.00	32.65	48.00	16.67
Hazachhara	0.66	1.28	0.00	15.89	24.36	6.85
Narendra Karbaripara	3.80	5.41	2.38	27.85	32.43	23.81
Noapara	44.16	41.94	46.15	43.15	44.09	42.31
Nunchhari Guchchhagram	24.59	30.77	18.71	38.64	57.69	20.53
Painda Karbaripara	6.06	11.76	0.00	21.21	29.41	12.50
Punarbansanpara	0.00	0.00	0.00	9.59	18.92	0.00
Rabichandra Karbaripara	18.56	38.10	3.64	28.87	38.10	21.82
Rasidhanpara	0.00	0.00	0.00	22.58	20.00	25.00
<b>Mubachhari Union</b>	<b>10.74</b>	<b>12.95</b>	<b>8.61</b>	<b>46.38</b>	<b>55.60</b>	<b>37.52</b>
Rural	10.74	12.95	8.61	46.38	55.60	37.52
Urban	0.00	0.00	0.00	0.00	0.00	0.00
Mubachhari*	10.74	12.95	8.61	46.38	55.60	37.52
Adufapara	0.00	0.00	0.00	37.97	46.84	29.11
Baghmara	2.79	3.27	2.35	45.20	52.94	38.24
Dewanchhara	12.86	22.22	2.94	34.29	47.22	20.59
Dhanpadapara	5.11	5.71	4.48	43.07	50.00	35.82
Digalchhari	5.36	5.17	5.56	35.71	44.83	25.93

(In Percent)

Administrative Unit, Location and Community	Having Account in Financial Institution (Bank/Insurance/Micro-credit/Post office etc.)			Having Mobile Banking Account		
	Total	Male	Female	Total	Male	Female
1	2	3	4	5	6	7
Edohulchhara	3.23	4.26	2.17	36.56	48.94	23.91
Harikabapara	13.58	10.53	16.28	39.51	42.11	37.21
Hazachhara	2.60	3.13	2.08	15.10	21.88	8.33
Headmanpara	19.58	25.54	14.07	45.69	50.00	41.71
Kalabanyachhara	0.00	0.00	0.00	22.41	33.33	12.90
Kaptaipara	15.37	15.22	15.49	46.10	55.43	38.03
Karalyachhari	15.29	22.93	7.73	62.38	75.12	49.76
Khamarpara	6.52	13.64	0.00	40.22	61.36	20.83
Khayangsapara	11.97	12.43	11.52	47.07	57.84	36.65
Khularampara	8.30	9.26	7.35	59.23	65.93	52.57
Khullyangpara	7.49	8.82	6.21	58.50	65.88	51.41
Lubapara	2.68	3.33	1.92	33.93	45.00	21.15
Lungdukyapara	1.54	2.78	0.00	33.85	55.56	6.90
Machinepara	31.43	40.00	22.86	60.00	65.71	54.29
Madhya Adampara	3.40	6.85	0.00	42.86	69.86	16.22
Magchhara	0.00	0.00	0.00	17.24	28.57	6.67
Mahamunipara	17.74	23.16	12.70	45.10	56.49	34.53
Manatek	9.22	10.39	8.13	47.19	52.60	42.17
Noapara	13.21	14.81	11.54	24.53	29.63	19.23
Ranganichhara	11.11	20.00	0.00	77.78	100.00	50.00
Shantipara	29.82	26.42	32.79	55.26	62.26	49.18
Shilban	0.00	0.00	0.00	18.97	28.13	7.69
<b>Manikchhari Upazila</b>	<b>25.76</b>	<b>31.54</b>	<b>20.47</b>	<b>33.64</b>	<b>48.13</b>	<b>20.37</b>
Rural	20.40	27.27	14.21	32.45	47.25	19.08
Urban	27.99	33.29	23.10	34.14	48.49	20.91
<b>Batnatali Union</b>	<b>21.62</b>	<b>29.29</b>	<b>14.70</b>	<b>35.14</b>	<b>50.84</b>	<b>20.96</b>
Rural	21.62	29.29	14.70	35.14	50.84	20.96
Urban	0.00	0.00	0.00	0.00	0.00	0.00
Batnatali*	17.47	25.77	10.01	39.49	56.50	24.20
Badan Karbaripara	3.39	6.67	0.00	49.15	66.67	31.03
Baragrampara	0.00	0.00	0.00	41.96	58.33	29.69
Batnatali Muslimpara	25.31	33.80	18.52	43.42	56.94	32.59
Batnatali Bazarpara	37.67	52.12	20.00	75.00	86.67	60.74
Dhakaiya Shibir	10.81	19.83	2.41	20.37	34.48	7.23
Headmanpara	22.97	38.30	9.03	34.46	58.87	12.26
Hindupara	11.41	11.76	11.11	38.74	56.21	23.89
Jaminer Aga	10.10	17.82	2.80	31.25	48.51	14.95
Kanakchandrapara	0.00	0.00	0.00	21.21	18.75	23.53
Patirampara	26.72	32.73	22.37	32.82	45.45	23.68
Pranjapruepara	4.74	8.91	0.91	40.28	63.37	19.09
Sadhupara	18.75	26.47	13.04	46.25	76.47	23.91
Chempruepara*	16.36	21.41	11.64	23.77	32.91	15.22
Baikhalapara	1.96	3.85	0.00	7.84	11.54	4.00
Hatitilapara	10.26	17.95	2.56	28.21	48.72	7.69
Headmanpara	18.70	30.00	7.94	24.39	33.33	15.87
Lipiapara	22.50	29.31	16.13	25.00	37.93	12.90
Muslimpara	27.27	38.71	19.57	35.06	45.16	28.26
Noapara	14.00	14.58	13.46	26.00	33.33	19.23
Tablapara	12.12	9.80	14.58	15.15	17.65	12.50
Chhudurkhil*	29.72	38.33	22.24	26.04	39.79	14.10
Budangpara	20.99	25.64	17.24	28.24	40.17	18.62
Headmanpara	32.56	46.32	21.21	24.92	38.24	13.94
Hindupara	29.41	39.78	20.72	26.96	44.09	12.61
Kailya Maranpara	34.07	34.00	34.15	26.37	38.00	12.20
Mongri Karbaripara	40.38	37.93	43.48	32.69	37.93	26.09
Tripurapara	34.15	47.27	23.53	19.51	38.18	4.41
Dainchhari*	25.12	32.79	18.13	39.63	57.03	23.77
Banchharampara	19.06	14.71	23.08	27.76	41.67	14.93
Barabil	21.00	27.69	15.23	29.54	41.54	19.21
Budangpara	14.85	22.60	7.62	34.57	50.96	19.28
Dainchhari Madhyapara	10.55	19.19	2.85	35.34	54.65	18.13
Dainchhari Uttarpara	5.76	10.91	1.50	37.04	61.82	16.54

Asterisk (\*) denotes Mauza

(In Percent)

Administrative Unit, Location and Community	Having Account in Financial Institution (Bank/Insurance/Micro-credit/Post office etc.)			Having Mobile Banking Account		
	Total	Male	Female	Total	Male	Female
1	2	3	4	5	6	7
Dakkhinpara	39.91	49.26	32.26	57.21	73.89	43.55
Eyatalongpara	68.57	81.25	57.89	88.57	93.75	84.21
Gorkhana	25.29	43.01	4.94	44.83	73.12	12.35
Pannabil	42.54	56.91	29.10	49.87	68.62	32.34
Tulabil	28.95	30.18	27.75	29.18	42.79	15.86
Dalu*	16.64	23.76	10.22	26.61	39.50	14.96
Bhatkhalapara	13.64	22.64	5.26	13.18	21.70	5.26
Dakkhin Muslimpara	46.13	58.54	35.81	55.35	75.61	38.51
Gariatilapara	12.82	5.13	20.51	8.97	12.82	5.13
Hajupara	13.58	22.78	4.82	37.04	58.23	16.87
Hatimuratila	13.04	22.86	2.94	17.39	28.57	5.88
Headmanpara	7.93	14.00	2.62	21.21	33.50	10.48
Kaibongpara	9.14	15.73	2.33	6.29	10.11	2.33
Thalipara	6.56	11.32	2.90	37.70	62.26	18.84
<b>Jogyachhola Union</b>	<b>28.54</b>	<b>35.35</b>	<b>22.54</b>	<b>29.29</b>	<b>43.99</b>	<b>16.36</b>
Rural	23.11	31.29	15.81	24.63	37.50	13.14
Urban	31.00	37.22	25.56	31.41	46.97	17.80
Jogyachhola*	31.00	37.22	25.56	31.41	46.97	17.80
Amtalipara	24.03	31.94	17.07	24.03	30.56	18.29
Bhangamura	17.36	26.09	9.33	36.11	55.07	18.67
Dakkhin Garitana	41.65	50.54	33.95	26.93	43.01	13.02
Dakkhin Garamchhari	30.43	53.10	11.86	27.64	50.34	9.04
Dakkhin Sapmara	56.72	60.71	53.05	53.30	71.43	36.62
Fakirtila	0.49	0.00	1.03	15.27	24.53	5.15
Godatalipara (Ramchandrapara)	32.26	43.06	22.89	28.39	47.22	12.05
Madhya Garitana	28.93	41.86	18.92	44.16	69.77	24.32
Madhya Sapmara	26.37	28.72	24.15	18.16	24.62	12.08
Manipara	35.28	56.55	18.23	25.77	45.52	9.94
Muslimpara	37.26	39.02	35.71	35.36	49.59	22.86
Namar Headmanpara	37.50	30.00	44.78	40.91	52.31	29.85
Nunabilpara	22.12	28.00	16.67	29.81	44.00	16.67
Pakkatilapara	16.08	21.74	10.81	34.27	62.32	8.11
Purba Garamchhari	31.63	36.58	26.94	32.58	42.02	23.62
Rouzapara	18.41	24.08	13.87	27.27	39.27	17.65
Shilchhari Para	25.37	33.68	17.92	27.36	41.05	15.09
Upar Headmanpara	30.03	41.14	20.54	40.52	57.59	25.95
Uttar Garamchhari	27.88	46.53	10.28	38.46	61.39	16.82
Uttar Garitana	38.12	35.76	40.00	28.97	47.47	14.18
Uttar Sapmara	15.00	10.26	18.63	21.67	35.90	10.78
Kalapani*	23.11	31.29	15.81	24.63	37.50	13.14
Asalongpara	11.65	22.69	1.54	9.24	16.81	2.31
Bazarpara	27.93	35.42	22.22	15.32	25.00	7.94
Ganjapara	4.44	8.82	1.79	10.00	14.71	7.14
Gas Fieldpara	40.67	59.68	24.31	41.04	63.71	21.53
Ghilatalipara	43.50	50.52	36.89	25.50	44.33	7.77
Gujachandrapara	15.31	21.82	6.98	37.76	50.91	20.93
Headmanpara	42.24	44.44	40.00	30.43	39.51	21.25
Kharichharapara	26.69	39.09	15.87	30.51	44.55	18.25
Marakailapara	6.90	11.65	2.00	30.54	40.78	20.00
Masterpara	18.71	29.51	10.26	8.63	18.03	1.28
Muslimpara	32.85	41.14	25.81	38.37	56.96	22.58
Noapara	5.48	8.82	2.56	30.14	41.18	20.51
Rangapanipara	9.71	17.78	3.45	13.59	24.44	5.17
Rowshan Alipara	0.00	0.00	0.00	13.83	28.89	0.00
Schoolpara	12.28	16.90	7.69	14.39	19.72	9.09
<b>Manikchhari Union</b>	<b>31.73</b>	<b>36.82</b>	<b>26.82</b>	<b>37.22</b>	<b>50.79</b>	<b>24.15</b>
Rural	0.00	0.00	0.00	0.00	0.00	0.00
Urban	31.73	36.82	26.82	37.22	50.79	24.15
Manikchhari (Part)*	31.73	36.82	26.82	37.22	50.79	24.15
Amtali	40.00	51.28	30.43	9.41	15.38	4.35
Baganpara	53.49	55.00	52.17	23.26	30.00	17.39
Bakripara	35.71	33.33	38.60	13.49	20.29	5.26

(In Percent)

Administrative Unit, Location and Community	Having Account in Financial Institution (Bank/Insurance/Micro-credit/Post office etc.)			Having Mobile Banking Account		
	Total	Male	Female	Total	Male	Female
1	2	3	4	5	6	7
Chaikyabilpara	46.56	42.62	50.00	27.48	40.98	15.71
Dakkhin Fakimalapara	2.47	2.56	2.38	35.19	46.15	25.00
Dakkhin Hafchharipara	5.26	9.47	1.05	16.32	27.37	5.26
Depuapara	15.97	30.00	2.70	26.39	35.71	17.57
Durchharipara	4.29	4.73	3.87	24.09	37.16	11.61
Eksatyapara	44.00	47.36	41.13	41.97	57.05	29.06
Eyatalangpara	18.06	24.07	11.99	24.39	38.15	10.49
Gachchhabil Chowdhurypara	16.53	17.35	15.94	34.32	48.98	23.91
Gachchhabil Guchchhagram	29.03	39.22	19.58	38.65	53.52	24.88
Gaindongpara	13.04	14.95	11.00	16.43	28.97	3.00
Govamarapara	14.08	17.31	10.75	37.71	52.10	22.88
Hajipara	49.71	47.53	51.38	44.44	60.09	32.41
Khyadongpara	24.02	21.21	26.67	14.71	24.24	5.71
Lapaidongpara	54.05	54.29	53.85	40.54	57.14	25.64
Lemuapara	23.82	29.03	19.46	37.50	50.00	27.03
Mahamanipara	37.78	40.49	34.92	44.49	57.93	30.28
Manachharipara	0.00	0.00	0.00	19.10	26.53	10.00
Manadhanpara	0.00	0.00	0.00	3.77	3.45	4.17
Manikchhari Bazar	29.56	33.98	25.06	37.96	53.01	22.60
Manikchhari Guchchhagram	38.40	41.91	35.03	40.58	53.83	27.90
Maradalupara	31.49	36.50	26.97	20.76	29.93	12.50
Masterpara	38.72	50.00	28.10	40.23	55.81	25.55
Mayurkhillpara	39.02	37.25	40.58	42.09	52.29	33.04
Molongipara	39.19	35.88	42.25	38.83	52.67	26.06
Moulvipara	42.92	45.02	41.02	35.11	48.92	22.66
Muslimpara	37.92	44.63	30.13	39.36	51.59	25.18
Nathpara	32.60	48.31	22.46	37.44	50.56	28.99
Osman Palli	28.54	38.97	19.07	38.54	56.92	21.86
Panjarampara	21.18	29.52	13.77	37.33	59.41	17.70
Pannabil	15.14	21.81	9.30	19.60	27.66	12.56
Purba Nathpara	45.23	52.69	38.68	40.70	59.14	24.53
Rahmannagar	49.25	59.56	39.89	56.42	72.73	41.60
Rajpara	26.67	29.79	24.14	45.71	55.32	37.93
Remrapara	0.00	0.00	0.00	14.53	22.64	7.81
Sapuriapara	31.58	34.85	28.76	31.23	46.97	17.65
Upazila Sadar	56.93	64.44	46.53	52.91	64.68	36.63
Uttar Fakimalapara	8.78	12.96	4.46	26.65	37.04	15.92
Wakchharipara	18.67	20.25	16.90	6.67	12.66	0.00
<b>Tintahari Union</b>	<b>18.10</b>	<b>22.37</b>	<b>14.31</b>	<b>30.11</b>	<b>44.68</b>	<b>17.23</b>
Rural	11.69	13.51	10.03	30.15	43.34	18.11
Urban	19.45	24.29	15.21	30.11	44.97	17.04
Kumari*	12.34	13.07	11.68	30.15	43.20	18.25
Chailyar Charpara	9.57	7.84	11.63	11.70	17.65	4.65
Dakkhin Kumaripara	6.86	7.27	6.38	10.78	20.00	0.00
Madhya Kumaripara	12.17	13.86	10.85	35.65	52.48	22.48
Uttar Kumaripara	14.72	16.07	13.54	36.94	52.98	22.92
Manikchhari (Part)*	19.45	24.29	15.21	30.11	44.97	17.04
Asadtalipara	7.83	13.64	4.00	27.71	42.42	18.00
Bara Bil	14.10	23.60	4.78	19.48	31.09	8.09
Bara Dalu Dp Para	23.92	32.60	16.13	36.08	55.80	18.36
Bhutai Chharipara	32.35	46.84	19.78	26.27	40.08	14.29
Chairmanpara	9.26	10.78	7.89	26.39	37.25	16.67
Chenguchharapara	10.67	13.80	7.99	20.06	29.94	11.62
Chowdhurypara	34.84	25.00	43.24	27.84	36.08	20.81
Dakkhin Godatalipara	5.38	8.25	3.17	29.60	53.61	11.11
Dalu Dakkhin Muslimpara	20.00	31.25	9.91	33.18	49.52	18.53
Dalu Uttar Muslimpara	54.03	66.20	38.67	50.88	71.13	25.33
Dash Bilpara	3.37	5.10	1.82	13.46	24.49	3.64
Depuapara	1.48	2.00	0.97	19.70	34.00	5.83
Gorkhana	4.71	5.71	4.00	9.41	14.29	6.00
Hindupara	23.75	8.82	34.78	28.75	44.12	17.39
Kanjuripara	19.51	4.84	34.43	34.96	46.77	22.95

Asterisk (\*) denotes Mauza



(In Percent)

Administrative Unit, Location and Community	Having Account in Financial Institution (Bank/Insurance/Micro-credit/Post office etc.)			Having Mobile Banking Account		
	Total	Male	Female	Total	Male	Female
1	2	3	4	5	6	7
Khantamarapara	20.14	29.41	11.84	25.00	32.35	18.42
Lemuapara	14.24	19.08	10.42	28.49	42.76	17.19
Madhya Tintaharipara	27.31	42.23	14.35	26.86	40.78	14.77
Masterpara	25.80	26.84	24.73	42.02	62.63	20.97
Namar Tintaharipara	11.78	15.74	8.12	37.33	53.24	22.65
Purba Tintaharipara	12.68	17.82	8.39	38.17	54.31	24.70
Rainggyapara	19.83	24.69	15.82	32.96	52.47	16.84
Shilchharipara	0.99	0.00	1.64	7.92	12.50	4.92
Tintahari Bazarpara	29.11	32.15	26.22	35.21	48.23	22.87
Tintahari Guchchhagram	12.43	10.96	13.52	35.52	54.52	21.31
Tulabilpara	6.00	10.20	1.96	15.00	20.41	9.80
Uttar Godatalipara	5.04	5.65	4.55	11.51	21.77	3.25
Manpruetali*	18.38	18.85	17.97	20.34	25.13	16.13
Bholacholyapara	33.91	33.33	34.38	23.48	25.49	21.88
Chakmapara	4.00	4.35	3.70	14.00	21.74	7.41
Debatalipara	11.17	15.79	6.86	19.29	26.32	12.75
Headmanpara	26.09	13.64	37.50	23.91	22.73	25.00
Rangapani*	8.63	11.83	5.66	33.93	50.30	18.80
Adarshagrampara	21.71	26.47	17.86	31.58	57.35	10.71
Daijyapara	3.90	6.33	1.33	25.97	41.77	9.33
Durchharipara	0.00	0.00	0.00	29.38	40.86	18.81
Rangapanipara	9.37	13.86	5.21	38.38	54.31	23.61
<b>Matiranga Upazila</b>	<b>20.27</b>	<b>25.38</b>	<b>15.49</b>	<b>38.12</b>	<b>51.68</b>	<b>25.39</b>
Rural	16.50	21.21	12.09	36.78	50.35	24.09
Urban	31.23	37.38	25.39	42.00	55.52	29.18
<b>Matiranga Paurashava</b>	<b>33.11</b>	<b>39.45</b>	<b>27.08</b>	<b>43.29</b>	<b>57.10</b>	<b>30.18</b>
<b>Ward No. 01</b>	<b>38.48</b>	<b>35.35</b>	<b>41.24</b>	<b>41.19</b>	<b>52.68</b>	<b>31.06</b>
Alutila (Part)*	38.48	35.35	41.24	41.19	52.68	31.06
Battali	32.89	31.68	33.86	46.49	63.37	33.07
Gazinagar	33.08	27.59	37.41	40.30	50.00	32.65
Ichachhari	31.75	20.00	39.47	28.57	36.00	23.68
Jummapara	49.65	46.04	53.06	45.45	56.12	35.37
Kali Chandrapara	38.55	34.88	42.50	31.33	46.51	15.00
Munsipara	46.15	50.00	43.02	44.23	57.14	33.72
Muslimpur	37.42	30.87	43.79	41.72	53.02	30.72
Natunpara	26.67	25.64	27.78	32.00	43.59	19.44
Sylhetipara	37.29	42.86	32.26	32.20	32.14	32.26
<b>Ward No. 02</b>	<b>26.89</b>	<b>32.30</b>	<b>22.15</b>	<b>40.23</b>	<b>53.39</b>	<b>28.70</b>
Dhalia (Part)*	23.54	27.54	19.96	39.20	51.45	28.20
Islampur	17.59	21.01	14.47	37.59	49.28	26.97
Nabinagar (Part)	26.50	30.80	22.65	40.00	52.54	28.80
Matiranga (Part)*	28.45	34.56	23.16	40.70	54.31	28.93
Kamini Memberpara	6.03	5.08	7.02	47.41	50.85	43.86
Nabaraypara	47.50	54.46	41.41	33.75	47.32	21.88
Natunpara	27.15	33.86	21.44	41.29	55.71	28.99
<b>Ward No. 03</b>	<b>33.93</b>	<b>38.22</b>	<b>30.05</b>	<b>40.20</b>	<b>51.73</b>	<b>29.76</b>
Dhalia (Part)*	33.93	38.22	30.05	40.20	51.73	29.76
Hatiyapara	45.69	50.85	41.24	46.67	50.85	43.07
Kamalakanta Karbaripara	36.22	35.82	36.67	37.80	55.22	18.33
Kazipara	21.92	27.61	16.97	34.56	47.33	23.43
Nabinagar (Part)	49.52	50.66	48.43	53.70	69.74	38.36
Palashpur (Part)	33.82	36.23	31.34	25.74	39.13	11.94
<b>Ward No. 04</b>	<b>36.10</b>	<b>42.36</b>	<b>30.18</b>	<b>42.85</b>	<b>55.73</b>	<b>30.68</b>
Dhalia (Part)*	36.10	42.36	30.18	42.85	55.73	30.68
Adarshagram Madhyapara	43.11	46.15	40.51	45.47	58.97	33.94
Azam Raypara	40.46	32.50	47.31	39.31	42.50	36.56
Badiram Karbaripara	23.05	36.54	11.24	44.91	51.92	38.76
Chakpara	47.78	50.00	46.00	54.44	65.00	46.00
Farid Dealerpara	33.54	40.74	26.51	34.76	53.09	16.87
Galuapara	34.62	39.13	31.03	36.54	52.17	24.14
Islamnagar	49.61	48.97	50.26	36.29	51.55	20.63
Latu Leaderpara	52.73	63.71	42.42	63.28	77.42	50.00

(In Percent)

Administrative Unit, Location and Community	Having Account in Financial Institution (Bank/Insurance/Micro-credit/Post office etc.)			Having Mobile Banking Account		
	Total	Male	Female	Total	Male	Female
1	2	3	4	5	6	7
Palashpur (Part)	25.58	37.03	13.85	42.00	54.32	29.36
Ramiz Keranipara	30.88	36.57	25.23	36.18	53.24	19.27
<b>Ward No. 05</b>	<b>30.89</b>	<b>37.84</b>	<b>24.44</b>	<b>38.69</b>	<b>50.68</b>	<b>27.57</b>
Matiranga (Part)*	30.89	37.84	24.44	38.69	50.68	27.57
Babupara	47.13	59.52	35.56	44.83	59.52	31.11
Chairmanpara	27.86	33.33	22.97	44.64	59.09	31.76
Charpara	16.38	17.04	15.77	33.85	44.05	24.40
Mandirpara	36.98	50.00	26.32	49.20	63.57	37.43
Mangtu Chowdhurypara	25.69	31.15	18.75	25.69	26.23	25.00
Masterpara	40.51	51.76	31.82	34.87	50.59	22.73
Puran Bazar	27.72	28.71	26.73	23.76	31.68	15.84
Quarterpara	63.93	86.84	26.09	59.02	78.95	26.09
<b>Ward No. 06</b>	<b>36.88</b>	<b>50.44</b>	<b>20.93</b>	<b>51.99</b>	<b>67.98</b>	<b>33.18</b>
Matiranga (Part)*	36.88	50.44	20.93	51.99	67.98	33.18
Bazarpara	47.01	59.50	28.13	65.92	80.58	43.75
Kalimandirpara	33.33	37.50	28.95	52.56	65.00	39.47
Matabbarpara	23.08	38.84	7.94	37.25	55.37	19.84
Nurserypara	46.83	68.57	19.64	43.65	64.29	17.86
T&T Tila	25.28	30.12	21.05	57.87	73.49	44.21
Thanatila	42.35	56.52	25.64	56.47	70.65	39.74
Wahab Daktarpara	34.90	47.48	19.83	41.18	54.68	25.00
<b>Ward No. 07</b>	<b>35.83</b>	<b>42.90</b>	<b>29.20</b>	<b>44.45</b>	<b>59.77</b>	<b>30.10</b>
Matiranga (Part)*	35.83	42.90	29.20	44.45	59.77	30.10
Balitila	33.24	44.44	23.83	37.46	51.23	25.91
Barajalpara	45.41	52.00	38.54	27.04	42.00	11.46
Chowdhurypara	44.41	52.71	36.74	54.46	71.06	39.13
Haspatalpara	34.74	39.82	29.00	44.13	57.52	29.00
Mohammadpur	6.94	6.57	7.28	34.38	49.64	20.53
<b>Ward No. 08</b>	<b>38.41</b>	<b>47.37</b>	<b>28.88</b>	<b>47.56</b>	<b>62.48</b>	<b>31.68</b>
Bailyachhari (Part)*	32.95	42.78	21.28	44.50	61.25	24.60
Chakrapara	8.07	9.73	6.53	35.94	55.14	18.09
Kanthalbagan	7.88	12.90	3.64	16.26	24.73	9.09
Pashchim Muslimpara	15.15	15.95	14.37	40.30	60.74	20.36
Purba Muslimpara	61.13	72.12	43.12	58.79	71.46	38.04
Matiranga (Part)*	48.02	56.75	40.36	52.94	64.99	42.37
Bhuiyanpara	47.25	54.78	40.65	57.73	69.85	47.10
Mestaripara	49.29	60.00	39.89	45.04	56.97	34.57
<b>Ward No. 09</b>	<b>24.37</b>	<b>29.50</b>	<b>19.64</b>	<b>44.58</b>	<b>60.08</b>	<b>30.32</b>
Bailyachhari (Part)*	24.37	29.50	19.64	44.58	60.08	30.32
Bailyachhari	8.70	12.00	5.81	44.72	57.33	33.72
Chhagalnaiyapara	15.98	26.85	7.35	45.08	63.89	30.15
Dakkhin Muslimpara	18.60	20.46	16.77	36.05	48.51	23.87
Joutha Khamarpara	23.17	28.74	16.88	43.90	59.77	25.97
Madhya Muslimpara	37.84	43.10	33.21	49.61	65.69	35.42
Rasulpur	21.77	28.37	15.38	46.77	60.21	33.78
Zianagar	38.92	46.07	33.33	51.23	82.02	27.19
<b>Amtali Union</b>	<b>10.81</b>	<b>14.60</b>	<b>7.25</b>	<b>29.19</b>	<b>45.05</b>	<b>14.25</b>
Rural	10.81	14.60	7.25	29.19	45.05	14.25
Urban	0.00	0.00	0.00	0.00	0.00	0.00
Amtali*	13.86	18.68	9.38	31.28	49.06	14.73
Abbas Sardarpara	38.43	39.25	37.70	53.28	75.70	33.61
Adarshapara	16.76	22.09	12.12	29.73	48.84	13.13
Adud Memberpara	6.06	12.50	0.00	31.31	52.08	11.76
Bansharinagar	36.13	40.66	32.00	19.90	30.77	10.00
Chouddagrampara	2.61	4.05	1.27	36.60	58.11	16.46
Dewan Bazar	31.21	35.75	26.35	28.90	43.02	13.77
Farid Sardarpara	5.56	12.90	0.00	19.44	38.71	4.88
Hakimpara	10.00	11.94	7.94	46.15	59.70	31.75
Headmanpara	1.20	1.61	0.79	25.90	43.55	8.66
Jafarpara	3.83	8.05	0.00	43.17	67.82	20.83
Jaliapara	5.46	2.07	8.78	19.11	29.66	8.78
Jalil Memberpara	8.50	14.29	3.67	16.50	29.67	5.50

Asterisk (\*) denotes Mauza

(In Percent)

Administrative Unit, Location and Community	Having Account in Financial Institution (Bank/Insurance/Micro-credit/Post office etc.)			Having Mobile Banking Account		
	Total	Male	Female	Total	Male	Female
1	2	3	4	5	6	7
Karalyachhari Bazarpara	13.73	24.92	2.39	40.00	65.66	13.99
Muthu Magpara	12.12	13.79	10.81	34.85	50.00	22.97
Natunpara	18.63	31.37	5.88	37.25	56.86	17.65
Nur Sardarpara	17.13	30.59	5.21	41.99	67.06	19.79
Patikumarpara	0.00	0.00	0.00	8.20	17.86	0.00
Rahim Sardarpara	0.00	0.00	0.00	23.53	34.78	14.29
Ramshira Bazar	24.62	48.28	5.56	44.62	72.41	22.22
Rashid Mestari para	1.27	1.72	0.83	35.44	51.72	19.83
Sat Bhaiyapara	23.94	26.44	21.78	1.06	1.15	0.99
Taher Sardarpara	5.46	10.00	1.56	36.97	55.45	21.09
Upai Shingpara	1.14	2.47	0.00	7.39	16.05	0.00
Writerpara	42.65	51.61	35.14	39.71	61.29	21.62
Yasin Memberpara	28.89	18.75	53.85	68.89	87.50	23.08
Bamagumti*	1.43	2.37	0.51	22.76	33.03	12.72
Ananta Karbaripara	3.03	6.12	0.00	29.29	53.06	6.00
Apurna Karbaripara	1.20	1.65	0.78	10.84	18.18	3.91
Birashipara	0.00	0.00	0.00	0.00	0.00	0.00
Bishwaram Karbaripara	2.02	4.26	0.00	45.45	51.06	40.38
Kamalabagan	0.00	0.00	0.00	24.00	37.50	11.54
Kamini Kumarpara	1.46	1.94	0.97	16.50	20.39	12.62
Madhya Chharapara	1.19	2.25	0.00	42.26	56.18	26.58
Mohanta Kumarpara	2.63	2.94	2.38	35.53	47.06	26.19
Narikelpara	0.00	0.00	0.00	30.11	42.22	18.75
Rajapara	2.52	3.90	1.22	22.01	36.36	8.54
Sarbasiddhipara	0.00	0.00	0.00	15.82	27.17	3.53
Shailya Kumarpara	6.25	12.50	0.00	29.17	45.83	12.50
<b>Baranal Union</b>	<b>19.32</b>	<b>25.33</b>	<b>13.42</b>	<b>42.34</b>	<b>58.15</b>	<b>26.84</b>
Rural	19.32	25.33	13.42	42.34	58.15	26.84
Urban	0.00	0.00	0.00	0.00	0.00	0.00
Baranal*	21.14	28.90	13.19	43.15	60.49	25.42
Alek Chairmanpara	10.13	17.39	4.49	55.70	78.26	38.20
Ananta Karbaripara	14.29	14.29	14.29	34.69	44.90	24.49
Badu Memberpara	13.68	14.63	12.96	47.37	63.41	35.19
Board Office Bazarpara	27.72	28.74	26.80	46.74	63.22	31.96
Buttapara	9.84	3.55	14.94	36.19	48.94	25.86
Fazal Memberpara	6.54	10.67	2.56	45.10	65.33	25.64
Garjantila Marmapara	24.49	36.36	14.81	42.86	45.45	40.74
Habib Memberpara	26.22	35.21	19.35	40.24	60.56	24.73
Haricharanpara	0.00	0.00	0.00	54.84	86.21	27.27
Ibrahim Miapara	9.80	15.46	4.67	33.82	49.48	19.63
Idris Miapara	18.63	17.11	20.08	32.76	48.25	17.99
Kadamtali Chakmapara	9.72	10.61	8.97	49.31	51.52	47.44
Karim Masterpara	13.38	14.06	12.77	25.09	37.50	13.83
Kashem Memberpara	13.66	16.13	11.11	39.34	54.84	23.33
Madhu Karbairipara	51.72	63.64	14.29	75.86	81.82	57.14
Madu Miapara	15.58	15.91	15.32	40.20	59.09	25.23
Masterpara	26.82	44.83	6.63	49.22	75.37	19.89
Minnat Ali Sarderpara	31.03	34.31	27.72	41.87	62.75	20.79
Moulvipara	15.00	18.64	11.48	47.50	57.63	37.70
Muslimpara	17.89	31.90	5.38	33.33	51.72	16.92
Natunpara	19.35	6.82	30.61	30.11	27.27	32.65
New Muslimpara	14.38	20.99	7.59	65.00	76.54	53.16
Prankumarpara	13.56	18.52	9.38	25.42	37.04	15.63
Jamini Para Bgb Battilion	93.59	99.64	38.71	92.31	98.58	35.48
Thaihapara	9.66	13.15	6.31	40.17	55.71	25.25
Writerpara	29.48	36.00	23.02	44.62	60.00	29.37
Tailafang*	14.79	15.74	13.96	40.33	51.90	30.14
Abdul Memberpara	14.93	14.12	15.52	36.32	38.82	34.48
Alauddin Memberpara	14.91	15.94	14.13	54.04	56.52	52.17
Ali Akbar Chairmanpara	25.25	22.92	27.45	38.38	52.08	25.49
Amin Sardarpara	16.85	22.50	12.24	48.31	62.50	36.73
Ani Chairmanpara	31.91	35.16	28.87	45.21	52.75	38.14

(In Percent)

Administrative Unit, Location and Community	Having Account in Financial Institution (Bank/Insurance/Micro-credit/Post office etc.)			Having Mobile Banking Account		
	Total	Male	Female	Total	Male	Female
1	2	3	4	5	6	7
Bachchu Memberpara	18.75	34.04	7.69	25.00	40.43	13.85
Bankim Memberpara	22.73	26.32	20.00	59.09	68.42	52.00
Bara Paragram	8.28	9.20	7.14	36.31	51.72	17.14
Dakbangla Bazar	23.76	27.45	20.00	33.66	50.98	16.00
Gaigra Garapara	5.80	7.69	4.11	44.20	66.15	24.66
Heladulapara	3.23	3.13	3.33	37.10	54.69	18.33
Hindupara	31.36	19.23	40.91	41.53	51.92	33.33
Islampur	13.64	16.25	11.46	22.16	31.25	14.58
Jaminipara	3.42	5.56	1.59	41.88	53.70	31.75
Lalkumarpara	0.51	0.00	0.97	54.55	66.32	43.69
Ruhul Aminpara	7.50	5.00	10.00	36.25	52.50	20.00
Thowiaung Headmanpara	8.96	16.67	2.70	20.90	33.33	10.81
Tilakkumarpara	48.15	33.33	60.00	74.07	66.67	80.00
<b>Belchhari Union</b>	<b>22.33</b>	<b>29.61</b>	<b>15.34</b>	<b>42.88</b>	<b>58.43</b>	<b>27.94</b>
Rural	22.33	29.61	15.34	42.88	58.43	27.94
Urban	0.00	0.00	0.00	0.00	0.00	0.00
Ajodhya*	22.96	30.38	15.96	45.29	59.86	31.55
Barachha Karbaripara	6.36	10.71	1.85	38.18	57.14	18.52
Bazarpara	32.95	43.28	21.77	46.51	58.21	33.87
Dharmarampara	11.11	22.73	0.00	44.44	54.55	34.78
Khalil Memberpara	30.95	39.88	22.02	41.96	55.36	28.57
Malek Memberpara	2.30	2.44	2.17	49.43	58.54	41.30
Nasir Uddinpara	9.89	17.50	3.92	53.85	70.00	41.18
New Ajodhyapara	18.46	29.51	8.70	53.46	74.59	34.78
Numabipara	23.33	29.51	16.95	46.25	54.10	38.14
Suja Miapara	24.77	29.77	20.41	42.37	59.20	27.70
Belchhari*	26.98	30.98	23.48	45.60	60.43	32.65
Bazarpara	17.84	25.10	11.31	42.94	63.14	24.73
Dakbangla Badankumarpara	7.45	10.57	4.55	41.18	56.10	27.27
Madhya Samaj Chairmanpara	17.07	26.67	7.94	37.40	50.00	25.40
Masterpara	33.21	36.44	30.67	40.67	59.32	26.00
Nurul Islam Companypara	50.33	50.00	50.59	44.37	62.12	30.59
Ohid Memberpara	72.87	75.90	70.48	88.83	93.98	84.76
Panjabitila	19.11	24.73	13.78	23.30	30.65	16.33
Shubharanjan Headmanpara	21.60	25.75	18.27	61.07	75.45	49.52
Swarnakertila	18.15	26.14	10.56	46.82	67.32	27.33
Uttarpara	42.51	40.40	44.32	43.43	58.28	30.68
Choungrakapa*	3.14	4.25	2.03	17.24	26.72	7.72
Dewanpara	7.01	12.35	1.32	20.38	32.10	7.89
Jagat Jyoti Headmanpara	6.32	6.90	5.83	7.89	9.20	6.80
Khedapara	0.00	0.00	0.00	5.65	9.84	0.93
Rebati Karbaripara	2.31	2.88	1.79	31.48	46.15	17.86
Shashi Karbaripara	0.71	0.00	1.43	23.40	40.85	5.71
Singapara	3.85	6.90	0.00	17.31	31.03	0.00
Khedachhara*	23.39	34.68	11.74	46.09	64.34	27.29
Ambagan	16.09	22.04	11.65	48.05	67.20	33.73
Ambagan Malchan Cakmapara	14.29	21.43	8.16	35.16	47.62	24.49
Amin Chairmanpara	27.68	29.59	26.19	41.96	56.12	30.95
Bgb Headquaeter Palashpur	86.15	92.11	43.18	85.32	92.11	36.36
Dhakaiyapara	14.13	19.51	9.80	30.43	52.44	12.75
Dp Para	15.65	18.97	13.01	53.82	67.24	43.15
Hemanga Karbaripara	7.89	15.79	0.00	52.63	63.16	42.11
Haridhan Marmapara	4.03	8.06	0.00	28.23	46.77	9.68
Kalamia Leaderpara	8.38	9.20	7.69	38.22	57.47	22.12
Karchandra Karbaripara	8.33	10.71	5.00	41.67	53.57	25.00
Khaleq Leaderpara	33.61	43.68	24.04	54.06	66.67	42.08
Manu Memberpara	38.16	57.14	21.95	40.79	57.14	26.83
Rabisundar Chakmapara	12.18	22.73	1.69	41.93	71.02	12.99
Sudhirkumarpara	6.52	10.20	2.33	21.74	22.45	20.93
Taipapara	8.76	11.52	6.02	30.21	41.21	19.28
Upendra Headmanpara	15.58	25.68	6.98	33.17	54.64	14.88
Wazed Memberpara	21.09	31.54	11.72	57.45	73.08	43.45

Asterisk (\*) denotes Mauza

(In Percent)

Administrative Unit, Location and Community	Having Account in Financial Institution (Bank/Insurance/Micro-credit/Post office etc.)			Having Mobile Banking Account		
	Total	Male	Female	Total	Male	Female
1	2	3	4	5	6	7
<b>Gumti Union</b>	<b>14.44</b>	<b>18.95</b>	<b>10.28</b>	<b>30.73</b>	<b>43.38</b>	<b>19.05</b>
Rural	15.46	20.17	11.13	31.48	44.75	19.26
Urban	10.18	13.92	6.70	27.59	37.70	18.16
Badalchara*	2.47	3.66	1.25	12.65	21.34	3.75
Bhangamura-2	5.13	7.32	2.70	14.10	24.39	2.70
Bumungkaraipara	0.00	0.00	0.00	11.59	16.67	6.06
Dhankumarpara	0.00	0.00	0.00	8.33	0.00	20.00
Kaptala	18.18	20.00	16.67	36.36	60.00	16.67
Pabankumarpara	0.00	0.00	0.00	8.96	19.35	0.00
Rajendrapara	2.30	4.55	0.00	12.64	22.73	2.33
Bandarchhara*	10.18	13.92	6.70	27.59	37.70	18.16
Abukhan Memberpara	10.31	18.60	3.70	37.11	53.49	24.07
Galamonipara	3.07	3.94	2.24	36.40	42.52	30.60
Jaharlal Headmanpara	14.29	23.68	3.13	54.29	76.32	28.13
Jatindrapara	10.00	13.04	7.41	48.00	73.91	25.93
Kalingapara	2.98	5.75	0.00	5.36	9.20	1.23
Lalindrapara	0.61	1.19	0.00	1.22	2.38	0.00
Mamtaz Sardarpara	2.17	4.65	0.00	11.96	20.93	4.08
Mohan Gazipara	1.39	2.63	0.00	23.61	42.11	2.94
Munaf Munsipara	28.35	37.50	19.39	28.35	36.46	20.41
Nur Islampara	24.14	31.78	18.01	33.79	49.61	21.12
Sampritipara	6.38	8.18	4.80	36.17	48.18	25.60
Udaykumarpara	0.00	0.00	0.00	24.47	34.09	16.00
Gargarianal*	19.05	22.68	15.76	35.39	49.67	22.44
Ali Ahammad Masterpara	11.49	15.08	8.12	37.16	48.00	26.96
Ali Memberpara	4.65	1.19	7.95	40.12	63.10	18.18
Asmat Ali Sardarpara	23.00	21.62	24.12	46.97	65.95	31.58
Bahdurpara	6.90	12.87	0.98	8.87	15.84	1.96
Bhagyadhan Memberpara	13.98	18.64	9.32	17.80	26.27	9.32
Malek Masterpara	38.99	51.46	27.83	37.61	56.31	20.87
Mana Memberpara	19.40	24.49	14.56	36.32	48.98	24.27
Samsu Sardarpara	28.45	32.08	25.56	40.17	56.60	27.07
Satbhayipara	33.53	34.48	32.56	44.51	57.47	31.40
Taiyab Memberpara	21.59	29.82	13.27	36.56	52.63	20.35
Master Para	9.33	15.31	4.72	30.67	47.96	17.32
Muslim Para	29.53	30.34	28.85	36.27	53.93	21.15
Gumati*	15.14	21.70	9.18	32.77	46.80	20.05
Alim Writerpara	18.94	30.00	9.20	26.27	43.04	11.49
Balichandrapara	6.59	12.75	1.62	37.72	55.03	23.78
Bazarpara	47.37	65.96	17.24	59.21	68.09	44.83
Birendrakishorpara	16.15	24.79	9.09	27.31	40.17	16.78
Chairmanpara	30.30	44.83	18.92	45.45	72.41	24.32
Hajipara	19.13	20.16	18.24	34.66	48.84	22.30
Kalapanipara	2.25	2.83	1.72	5.86	10.38	1.72
Mahabub Memberpara	3.01	4.88	1.19	37.95	47.56	28.57
Majumdarpara	16.89	23.98	10.71	51.77	63.16	41.84
Mansur Contractorpara	1.79	3.76	0.00	33.21	50.38	17.69
Muslim Memberpara	35.71	40.48	31.63	48.35	64.29	34.69
Nur Islam Memberpara	23.42	29.25	18.10	13.51	25.47	2.59
Uttar Shantipur	10.88	18.99	1.86	30.00	45.25	13.04
Makhum Taisa*	5.94	9.35	2.51	15.00	23.68	6.27
Bhangamura-1	0.00	0.00	0.00	7.02	12.00	3.13
Gokulmanipara	14.94	23.60	3.08	38.96	58.43	12.31
Kanskaupara	0.93	0.00	1.85	9.35	9.43	9.26
Keshab Mahazanpara	0.93	1.96	0.00	1.85	2.94	0.88
Matindra Headmanpara	18.52	18.52	18.52	24.07	37.04	11.11
Taranipara	3.85	8.00	0.00	9.62	12.00	7.41
<b>Matiranga Union</b>	<b>13.70</b>	<b>17.50</b>	<b>9.90</b>	<b>29.03</b>	<b>38.03</b>	<b>20.05</b>
Rural	13.70	17.50	9.90	29.03	38.03	20.05
Urban	0.00	0.00	0.00	0.00	0.00	0.00
Abhya*	6.27	10.65	2.00	20.58	29.55	11.85
Abhyapara	0.00	0.00	0.00	3.70	0.00	7.14

(In Percent)

Administrative Unit, Location and Community	Having Account in Financial Institution (Bank/Insurance/Micro-credit/Post office etc.)			Having Mobile Banking Account		
	Total	Male	Female	Total	Male	Female
1	2	3	4	5	6	7
Chaksripara	1.16	0.00	2.22	27.91	43.90	13.33
Dhamaipara	2.98	4.88	1.16	27.98	39.02	17.44
Dinabandhupara	1.52	3.03	0.00	28.79	45.45	12.12
Garjantila	25.00	33.33	18.18	27.50	38.89	18.18
Hazachhara	0.00	0.00	0.00	14.29	22.00	8.06
Jari Chandrapara	3.91	7.94	0.00	17.19	22.22	12.31
Jatinpara	0.00	0.00	0.00	6.00	12.50	0.00
Majrapara	0.00	0.00	0.00	11.90	17.65	8.00
Nilanga Headmanpara	33.33	48.39	10.00	54.25	65.59	36.67
Rupaisingpara	0.00	0.00	0.00	0.00	0.00	0.00
Shraban Chandrapara	0.00	0.00	0.00	2.60	5.41	0.00
Taisakathang Karbaripara	0.00	0.00	0.00	0.00	0.00	0.00
Thangthungpara	2.13	4.55	0.00	21.28	27.27	16.00
Alutila (Part)*	25.85	25.46	26.23	39.57	46.20	32.99
Ashutosh Karbaripara	23.60	20.45	26.67	47.19	54.55	40.00
Byangamara	47.22	46.37	48.28	55.86	61.45	48.97
Chouddakharpara	5.71	5.26	6.25	22.86	28.95	15.63
Dulchhari	5.80	5.71	5.88	2.90	1.43	4.41
Ichhachhara	42.26	41.67	42.71	50.00	55.56	45.83
Ichhachhara Muslimpara	13.01	15.79	10.61	43.90	51.75	37.12
Jumia Punarbasan	23.84	28.49	18.79	37.79	48.04	26.67
Kulpara	26.03	8.11	44.44	43.84	51.35	36.11
Premranjanpara	41.18	37.50	44.44	38.24	50.00	27.78
Ramdayalpara	18.28	0.00	33.33	33.33	35.71	31.37
Sapmara	26.14	27.27	25.00	15.91	18.18	13.64
Khelakumar Para	8.11	9.09	7.32	45.95	60.61	34.15
Daldali*	8.81	14.42	3.67	33.65	43.43	24.71
Bhaktapara	1.19	0.00	2.44	30.95	41.86	19.51
Bireandra Karbaripara	2.65	5.62	0.00	16.40	30.34	4.00
Chandrapurna Karbaripara	19.51	35.06	5.75	40.24	48.05	33.33
Daya Headmanpara	6.80	10.87	3.51	56.31	65.22	49.12
Dharanimohan Karbaripara	3.20	5.26	1.47	16.80	29.82	5.88
Digindra Karbaripara	0.00	0.00	0.00	12.50	25.00	0.00
Haripurna Karbaripara	6.08	11.36	1.08	33.70	43.18	24.73
Hayachandrapara	0.00	0.00	0.00	27.78	40.00	12.50
Kanthalipara	21.18	36.36	4.88	30.59	31.82	29.27
Karala Senpara	5.26	10.53	0.00	42.11	42.11	42.11
Rabichandrapara	0.00	0.00	0.00	6.90	16.67	0.00
Tapta Masterpara	19.63	21.57	17.86	66.36	78.43	55.36
Dhalia (Part)*	2.09	2.55	1.64	21.71	26.81	16.80
Brajendrapara	2.56	3.16	1.99	22.51	28.42	16.92
Lambachhara	0.00	0.00	0.00	18.18	20.00	16.28
Taikatang*	5.84	10.43	1.22	25.78	38.09	13.44
Berai Chandra Karbaripara	0.00	0.00	0.00	9.09	6.25	11.76
Hachukpara	7.29	14.63	1.82	20.83	34.15	10.91
Hirendralal Karbaripara	18.54	30.11	0.00	25.17	38.71	3.45
Hridoy Memberpara	4.00	4.65	3.31	31.60	41.09	21.49
Kamalcharan Karbaripara	0.00	0.00	0.00	22.99	41.86	4.55
Kappara	3.70	7.55	0.00	23.15	39.62	7.27
Khedapara	6.25	8.70	4.00	22.92	30.43	16.00
Narayan Sen Karbaripara	1.82	4.55	0.00	38.18	59.09	24.24
Ramananda Headmanpara	2.93	6.03	0.00	21.76	31.03	13.01
Taikathangpara	11.36	23.81	0.00	29.55	47.62	13.04
Thapaipara	5.41	5.56	5.26	37.84	55.56	21.05
Wachhu*	16.07	21.27	10.64	27.07	36.54	17.20
Abhyamukh Dhanirampara	0.61	0.61	0.62	12.84	15.76	9.88
Bazar Chowdhurypara	29.01	28.91	29.10	24.81	33.59	16.42
Bilpara	13.70	22.22	5.41	17.81	22.22	13.51
Chilokpara	8.16	17.39	0.00	12.24	26.09	0.00
Dantirampara	6.98	7.46	6.45	20.16	32.84	6.45
Dp Para	1.37	2.78	0.00	32.88	33.33	32.43
Gaganchandra Karbaripara	2.27	2.99	1.54	3.03	4.48	1.54

Asterisk (\*) denotes Mauza



(In Percent)

Administrative Unit, Location and Community	Having Account in Financial Institution (Bank/Insurance/Micro-credit/Post office etc.)			Having Mobile Banking Account		
	Total	Male	Female	Total	Male	Female
1	2	3	4	5	6	7
Gokulpara	7.22	12.74	0.00	12.64	21.02	1.67
Headmanpara	34.80	35.42	34.26	57.84	70.83	46.30
Jaminichhara	7.44	13.43	0.00	20.66	35.82	1.85
Lakkichhara	14.36	24.30	0.00	17.13	28.04	1.35
Munsipara	0.00	0.00	0.00	21.98	30.95	14.29
Narachandra Karbaripara	2.38	4.76	0.00	7.14	14.29	0.00
No. 1 Rubber Bagan	39.66	43.21	36.73	74.86	76.54	73.47
No. 2 Rubber Bagan	1.96	2.78	1.23	25.49	34.72	17.28
No. 3 Rubber Bagan	3.33	6.06	0.00	21.67	27.27	14.81
No. 4 Rubber Bagan	23.58	36.84	12.12	22.76	33.33	13.64
Rengkhongpara	17.15	28.00	5.26	29.29	47.20	9.65
Sadaypara	21.88	33.33	9.68	34.38	45.45	22.58
Sadiapara	15.32	26.39	0.00	20.97	34.72	1.92
Shichokpara	37.06	55.81	8.77	50.35	72.09	17.54
Taikumbapara	31.65	34.92	29.47	32.28	44.44	24.21
Thangtungpara	16.84	30.61	2.17	27.37	40.82	13.04
<b>Tabalchhari Union</b>	<b>19.36</b>	<b>22.45</b>	<b>16.67</b>	<b>39.60</b>	<b>53.84</b>	<b>27.14</b>
Rural	19.36	22.45	16.67	39.60	53.84	27.14
Urban	0.00	0.00	0.00	0.00	0.00	0.00
Barabil*	19.48	22.18	17.10	39.65	53.84	27.20
Adarshagram	23.46	30.23	17.43	32.68	49.30	17.84
Bhagyapara	14.80	24.39	7.89	27.55	41.46	17.54
Comilla Tila	34.84	38.78	31.53	43.15	57.79	30.89
Dewanpara	16.33	24.23	9.28	43.38	61.54	27.15
Dhanmia Sardarpara	16.91	21.05	13.39	66.67	78.95	56.25
Hajipara	36.12	38.24	34.33	40.97	54.71	29.35
Harun Sardarpara	8.28	6.40	9.91	33.56	49.75	19.40
Ichhamara	21.10	32.10	10.30	46.48	63.58	29.70
Idris Sardarpara	7.79	8.38	7.31	39.45	46.37	33.79
Kala Mia Sardarpara	3.20	5.97	0.00	54.40	74.63	31.03
Khan Majumdarpara	25.88	21.85	29.41	47.45	61.34	35.29
Mahila Madrasapara	16.03	14.41	17.65	55.53	71.17	39.82
Milan Karbaripara	4.35	4.85	3.94	29.57	41.75	19.69
Mohammadpur	22.86	32.26	15.38	42.86	66.13	24.36
Mollapara	12.74	13.11	12.45	28.07	39.89	19.09
Muslimpara	1.20	1.92	0.57	16.87	23.72	10.80
Noapara	21.06	21.43	20.75	30.27	42.18	20.17
Raja Mongal Karbaripara	10.68	7.34	13.60	45.30	60.55	32.00
Rambabur Deba	15.23	17.48	12.92	38.07	54.07	21.67
Ramzan Memberpara	23.29	20.28	25.70	27.64	36.36	20.67
Saodagarpara	22.25	20.50	23.78	34.39	49.69	21.08
Sarkarpara	50.51	54.71	46.79	59.69	73.55	47.44
Seru Sardarpara	14.77	21.12	9.01	43.87	60.56	28.73
Serumia Sardarpara	7.11	8.24	6.13	23.86	36.81	12.74
Singhapara	9.30	14.45	4.89	38.77	53.99	25.73
Talukdarpara	16.10	14.56	17.65	51.22	66.99	35.29
Tulatali	27.86	28.15	27.62	43.07	53.31	34.53
Tuna Mia Mamberpara	22.24	27.67	16.77	40.22	52.83	27.53
Tabalchhari*	18.76	23.90	14.35	39.32	53.85	26.85
Bhuiyanpara	12.15	21.21	4.49	41.32	64.39	21.79
Bongpara	31.25	53.52	13.48	35.00	59.15	15.73
Hajipara	41.36	47.37	36.05	56.79	71.05	44.19
Haspatalpara	26.62	42.11	7.94	53.96	80.26	22.22
Karim Masterpara	7.14	13.43	1.37	32.86	44.78	21.92
Madrasapara	16.19	18.72	14.17	38.29	50.74	28.35
Maktabpara	11.50	16.88	6.70	37.46	55.63	21.23
Masterpara	9.26	5.66	12.73	22.22	26.42	18.18
Mongjai Karbaripara	23.27	16.06	28.73	36.48	34.31	38.12
<b>Taindang Union</b>	<b>11.38</b>	<b>16.11</b>	<b>7.07</b>	<b>38.45</b>	<b>50.50</b>	<b>27.45</b>
Rural	11.38	16.11	7.07	38.45	50.50	27.45
Urban	0.00	0.00	0.00	0.00	0.00	0.00
Achalang*	11.00	15.23	6.96	40.64	53.72	28.20

(In Percent)

Administrative Unit, Location and Community	Having Account in Financial Institution (Bank/Insurance/Micro-credit/Post office etc.)			Having Mobile Banking Account		
	Total	Male	Female	Total	Male	Female
1	2	3	4	5	6	7
Abu Taher Sardarpara	12.11	9.82	13.89	32.81	45.54	22.92
Bagapara	11.28	15.89	5.68	41.03	45.33	35.80
Barek Leaderpara	3.92	4.49	3.41	37.95	50.00	27.27
Habib Mamberpara	17.61	22.92	12.74	44.52	55.56	34.39
Hedayet Ullah Sardarpara	14.77	15.49	14.10	43.62	61.27	27.56
Islampur	7.71	14.58	1.02	39.07	57.81	20.81
Krishnadayal Sardarpara	75.00	88.37	11.11	67.31	79.07	11.11
Mamataz Sardarpara	16.29	22.47	12.12	41.63	59.55	29.55
Manudas Memberpara	15.14	25.00	2.47	38.38	51.92	20.99
Marmapara	4.32	3.80	4.72	40.54	53.16	31.13
Saheb Ali Sardarpara	1.32	2.70	0.00	42.57	64.86	21.29
Sarbeshwarpara	13.21	17.14	9.35	43.40	43.81	42.99
Sobhan Sardarpara	6.50	7.84	5.29	37.46	48.37	27.65
Taindang*	11.60	16.61	7.13	37.22	48.63	27.04
Baghmara	18.67	21.71	16.37	38.33	45.74	32.75
Bandar Singpara	31.21	44.81	6.06	42.20	58.47	12.12
Batitila	0.00	0.00	0.00	34.18	51.28	17.50
Battali	6.09	9.50	3.23	37.21	51.63	25.12
Bazartila	21.07	30.56	11.85	39.20	52.99	25.78
Headmanpara	5.08	9.89	1.30	34.62	39.56	30.74
Majhpara	8.64	10.27	7.35	36.72	46.45	29.01
Muslimpara	17.87	21.69	15.02	42.08	55.56	32.02
Noapara	5.50	7.86	3.54	30.50	40.95	21.85
Porabari	0.00	0.00	0.00	45.08	40.82	49.47
Sinduk Depapara	9.04	10.32	7.89	33.71	48.02	20.79
Tanaikyapara	13.31	21.32	3.57	43.15	50.74	33.93
Tango Mahajanpara	10.10	12.77	7.69	48.48	59.57	38.46
<b>Panchhari Upazila</b>	<b>15.94</b>	<b>19.61</b>	<b>12.30</b>	<b>42.72</b>	<b>54.07</b>	<b>31.50</b>
Rural	13.53	15.93	11.20	40.48	51.37	29.91
Urban	18.38	23.29	13.44	44.99	56.77	33.13
<b>Chengi Union</b>	<b>7.14</b>	<b>10.59</b>	<b>3.59</b>	<b>42.06</b>	<b>52.29</b>	<b>31.52</b>
Rural	0.00	0.00	0.00	0.00	0.00	0.00
Urban	7.14	10.59	3.59	42.06	52.29	31.52
Chengi*	7.14	10.59	3.59	42.06	52.29	31.52
Amarendrapara	1.23	2.17	0.00	23.46	34.78	8.57
Angjapara	22.17	33.61	4.94	40.39	54.10	19.75
Brajamohanpara	3.90	2.82	4.82	46.75	38.03	54.22
Buddharampara	0.40	0.82	0.00	36.29	53.28	19.84
Chandra Karbaripara	10.33	13.85	6.93	54.41	65.13	44.06
Dhanyachandrapara	19.60	21.80	17.11	65.08	77.25	51.34
Durgamanipara	10.81	18.75	0.00	36.94	49.22	20.21
Jagat Mohanpara	8.64	11.22	5.91	41.36	52.04	30.11
Jagat Senpara	0.00	0.00	0.00	45.92	59.62	30.43
Jitendrapara	10.41	16.89	4.73	50.79	59.46	43.20
Jubanashwapara	0.27	0.55	0.00	42.09	57.69	27.23
Karap Chandrapara	2.97	2.94	3.00	38.61	47.06	30.00
Karunamohanpara	0.00	0.00	0.00	11.70	16.67	6.52
Khargapara	13.11	23.49	0.72	18.03	28.92	5.04
Kinadhan Baidyapara	7.48	9.79	5.31	59.35	72.16	47.34
Kinamanipara	1.10	0.00	2.38	28.57	40.82	14.29
Lakshmi Rampara	1.83	1.92	1.75	58.72	65.38	52.63
Lambupara	1.12	2.29	0.00	31.72	47.33	16.79
Lendiapara	3.47	3.17	3.70	47.22	65.08	33.33
Madhu Mangalpara	11.28	17.71	5.05	68.72	80.21	57.58
Mangaldhanpara	0.00	0.00	0.00	18.90	24.19	13.85
Matulipara	12.12	13.33	11.11	51.52	80.00	27.78
Natunpara	0.00	0.00	0.00	39.34	52.94	22.22
Nilamani Headmanpara	6.11	7.87	4.44	65.27	65.35	65.19
Pettuyapara	2.63	2.60	2.67	43.42	40.26	46.67
Pushta Raypara	0.00	0.00	0.00	0.00	0.00	0.00
Raj Mohan Para	0.00	0.00	0.00	39.47	66.67	15.00
Ramanipara	0.00	0.00	0.00	7.69	12.00	3.70

Asterisk (\*) denotes Mauza

(In Percent)

Administrative Unit, Location and Community	Having Account in Financial Institution (Bank/Insurance/Micro-credit/Post office etc.)			Having Mobile Banking Account		
	Total	Male	Female	Total	Male	Female
1	2	3	4	5	6	7
Ratnasenpara	2.68	0.00	5.00	22.32	25.00	20.00
Shamvu Ray Para	12.10	22.80	0.56	40.59	52.85	27.37
Subalchandra Para	0.00	0.00	0.00	45.54	68.75	24.53
Surja Mohan Para	7.01	5.13	8.86	49.68	60.26	39.24
Takshmi Ray Para	0.00	0.00	0.00	1.75	4.00	0.00
<b>Latiban Union</b>	<b>10.92</b>	<b>13.10</b>	<b>8.77</b>	<b>39.99</b>	<b>49.36</b>	<b>30.69</b>
Rural	10.92	13.10	8.77	39.99	49.36	30.69
Urban	0.00	0.00	0.00	0.00	0.00	0.00
Jugalchhari*	6.53	10.47	2.63	42.41	51.90	32.98
Mogli Mohan Para	20.69	35.21	6.76	75.86	76.06	75.68
Bamvupara	21.21	27.06	15.00	64.24	65.88	62.50
Chhota Bari	4.00	5.48	2.60	40.67	52.05	29.87
Singsa Para	7.01	11.28	2.90	45.39	57.89	33.33
Bagan Para	0.97	1.96	0.00	46.60	51.96	41.35
Heladhulapara	0.00	0.00	0.00	33.33	42.31	24.69
Kangchairipara	7.42	14.01	0.65	29.68	36.94	22.22
Katal Manipara	0.94	1.89	0.00	22.57	38.99	6.25
Dhani Kumar Para	4.00	9.09	0.00	68.00	100.00	42.86
Gunadhar Para	6.94	10.53	2.94	52.78	55.26	50.00
Lakkiranjan Para	0.00	0.00	0.00	48.68	71.79	24.32
Latiban*	12.45	14.01	10.90	39.14	48.47	29.89
Balipara	0.48	0.94	0.00	10.48	16.98	3.85
Chandranathpara	38.78	37.84	39.73	50.68	54.05	47.26
Dakkhin Nalkata	16.60	19.83	13.33	51.45	62.81	40.00
Dhukhirampara	9.43	12.50	6.90	35.85	37.50	34.48
Durchharipara	0.00	0.00	0.00	18.66	27.62	9.62
Chandra Sen Para	12.37	10.20	14.58	29.90	38.78	20.83
Gangarampara	0.00	0.00	0.00	13.29	17.57	9.52
Harisadhanpara	16.00	15.38	16.67	34.00	42.31	25.00
Headmanpara	18.42	7.50	30.56	47.37	55.00	38.89
Horendra Para	1.96	0.00	3.70	41.18	62.50	22.22
Jamin Dhanpara	0.00	0.00	0.00	44.30	65.49	23.48
Jurcharipara	0.00	0.00	0.00	15.29	12.20	18.18
Kanaraypara	5.15	4.41	5.88	26.47	35.29	17.65
Karigarpara	2.03	2.56	1.55	42.28	60.68	25.58
Khamarpara	0.00	0.00	0.00	7.41	7.69	7.14
Kishtamohanpara	16.95	17.86	16.13	38.98	46.43	32.26
Lila Mohanpara	27.16	38.53	17.91	68.31	73.39	64.18
Lalit Mohan Para	4.55	3.77	5.26	40.00	43.40	36.84
Madhupara	0.00	0.00	0.00	32.33	47.50	16.07
Nabin Chanpara	17.92	19.66	16.26	53.75	55.56	52.03
Nabinchandrapara	18.60	20.51	17.02	28.68	35.90	22.70
Oklaymasharapara	0.00	0.00	0.00	7.14	11.11	3.45
Porabari	0.00	0.00	0.00	27.01	38.03	15.15
Pradippara	3.16	4.07	2.31	32.81	42.28	23.85
Pulinpur	31.15	38.21	23.97	54.10	67.48	40.50
Purba Nalkata	9.90	15.93	2.25	56.44	66.37	43.82
Prannya Para	0.00	0.00	0.00	56.45	61.76	50.00
Bhaggya Mohajan Para	15.79	13.64	18.75	44.74	45.45	43.75
Ramshingpara	0.00	0.00	0.00	33.48	50.81	12.62
Rejamanipara	8.33	14.06	0.00	48.15	71.88	13.64
Sukra Mohan Para	19.18	25.71	13.16	68.49	77.14	60.53
Shantiranjanpara	19.48	15.00	24.32	44.16	42.50	45.95
Tridibeshor Para	6.06	9.88	2.38	28.48	34.57	22.62
Ugyajaiipara	28.34	37.19	19.84	42.11	48.76	35.71
Uttar Nalkata	27.04	25.78	28.17	40.37	46.88	34.51
<b>Logang Union</b>	<b>8.68</b>	<b>10.57</b>	<b>6.80</b>	<b>38.77</b>	<b>48.55</b>	<b>29.09</b>
Rural	8.68	10.57	6.80	38.77	48.55	29.09
Urban	0.00	0.00	0.00	0.00	0.00	0.00
Bara Panchhari*	8.60	8.38	8.81	27.93	34.76	21.39
Alendrapara	2.29	3.13	1.49	22.14	31.25	13.43
Bengapara	1.89	3.85	0.00	9.43	11.54	7.41

(In Percent)

Administrative Unit, Location and Community	Having Account in Financial Institution (Bank/Insurance/Micro-credit/Post office etc.)			Having Mobile Banking Account		
	Total	Male	Female	Total	Male	Female
1	2	3	4	5	6	7
Bidyamohanpara	0.00	0.00	0.00	1.12	2.27	0.00
Birendra Karbaripara	18.01	18.45	17.59	26.07	32.04	20.37
Chitta Ranjon Para	0.00	0.00	0.00	21.05	20.00	21.95
Fatemanagar	22.48	21.07	23.77	52.06	60.53	44.26
Ganjapara	0.00	0.00	0.00	33.33	35.29	31.58
Purna Kumar Para	0.57	1.18	0.00	31.03	49.41	13.48
Joutha Khamarpara	0.00	0.00	0.00	5.41	0.00	11.11
Kashipara	0.00	0.00	0.00	14.56	29.17	1.82
Niladhanpara	0.00	0.00	0.00	0.00	0.00	0.00
Dino Bandu Para	0.00	0.00	0.00	0.00	0.00	0.00
Pashchim Madan Karbaripara	0.00	0.00	0.00	16.22	23.08	8.57
Patikumarpapa	0.00	0.00	0.00	8.33	13.16	2.94
Pradippara	5.06	7.14	2.70	15.19	21.43	8.11
Ramtanupara	0.00	0.00	0.00	11.48	17.24	6.25
Riyang Chharapara	0.00	0.00	0.00	36.84	43.90	28.57
Saontalpara	2.44	4.76	0.00	36.59	57.14	15.00
Sindukumarpara	0.00	0.00	0.00	0.00	0.00	0.00
Takkupedapara	3.92	3.85	4.00	37.25	34.62	40.00
Perachara Marma Para	5.41	5.88	5.00	40.54	47.06	35.00
Logang*	8.71	11.36	6.05	42.74	53.47	31.97
Abinashpara	3.09	2.13	4.00	37.63	43.62	32.00
Anandamohanpara	0.00	0.00	0.00	2.26	3.33	1.37
Anilpara	17.28	20.25	14.46	51.23	49.37	53.01
Anil Chandra Para	27.71	40.78	6.35	50.60	60.19	34.92
Baburapara	8.23	10.96	5.88	61.39	78.08	47.06
Bharatbarshapara	1.56	3.23	0.00	52.34	62.90	42.42
Brihat Chandrapara	5.88	1.52	9.20	40.52	50.00	33.33
Barendra Karbari Para	0.00	0.00	0.00	41.41	51.67	32.35
Battya Karbari Para	0.00	0.00	0.00	2.13	0.00	4.17
Birajoy Karbari Para	0.00	0.00	0.00	0.00	0.00	0.00
Chikan Chanpara	2.88	2.91	2.86	45.19	55.34	35.24
Dhudukhhara	3.74	2.82	4.61	35.37	49.30	22.37
Dayal Karbari Para	0.00	0.00	0.00	0.00	0.00	0.00
Ghilatalipara	5.74	9.68	1.67	36.07	48.39	23.33
Hatimarapara	0.63	1.22	0.00	14.56	15.85	13.16
Jatishpara	4.85	3.85	5.88	46.60	63.46	29.41
Kharga Para	0.00	0.00	0.00	46.15	70.00	21.05
Krishna Karbari Para	0.00	0.00	0.00	17.65	26.67	10.53
Kalaram Para	3.93	7.94	0.65	25.71	39.68	14.29
Logang Bazar Para	16.81	26.00	9.85	64.22	73.00	57.58
Lal Mohan Para	0.00	0.00	0.00	59.52	71.43	47.62
Logang Char Para	21.88	30.30	12.90	39.06	48.48	29.03
Madhuram Para	25.49	40.86	1.67	49.67	72.04	15.00
Madhu Ranjan Para	0.00	0.00	0.00	58.06	75.51	38.64
Muni Karbaripara	24.68	38.16	11.54	66.23	61.84	70.51
Niharbindu Para	4.76	11.11	0.00	71.43	77.78	66.67
Pahar Chan Para	5.76	5.97	5.56	28.06	37.31	19.44
Prabhu Manipara	5.81	10.26	1.30	47.74	56.41	38.96
Premkumarpara	0.00	0.00	0.00	54.84	75.00	42.11
Paschim Babura Para	9.48	13.33	5.36	60.34	70.00	50.00
Prabin Mohan Karbari Para	1.08	0.00	2.04	24.73	31.82	18.37
Prashanta Para	1.52	1.16	2.17	72.73	84.88	50.00
Pravu Ranjan Karbari Para	1.75	3.45	0.00	43.86	58.62	28.57
Rabidhanpara	3.80	2.53	5.06	51.27	64.56	37.97
Rajendrapara	8.45	8.33	8.57	39.44	47.22	31.43
Ranjanpara	4.00	5.00	2.86	40.00	42.50	37.14
Rupsenpara	0.00	0.00	0.00	55.87	64.21	46.43
Shachindra Karbaripara	0.00	0.00	0.00	0.00	0.00	0.00
Shova Chandra Para	9.21	12.23	4.49	42.54	59.71	15.73
Shanti Ranjan Para	6.67	3.77	9.62	50.48	56.60	44.23
Snehamohan Para	1.56	3.13	0.00	31.25	43.75	18.75
Sukhamani Para	5.13	8.11	2.44	26.92	35.14	19.51

Asterisk (\*) denotes Mauza

(In Percent)

Administrative Unit, Location and Community	Having Account in Financial Institution (Bank/Insurance/Micro-credit/Post office etc.)			Having Mobile Banking Account		
	Total	Male	Female	Total	Male	Female
1	2	3	4	5	6	7
Shanti Nagor Dakkhin Para	20.18	15.69	23.81	48.25	54.90	42.86
Shanti Nagor Moddya Para	47.15	45.26	49.54	58.94	73.72	40.37
Shanti Nagor Paschim Para	8.87	16.67	2.86	30.65	37.04	25.71
Shanti Nagor Uttar Para	12.16	22.54	2.60	35.81	47.89	24.68
Shanti Tila	0.00	0.00	0.00	55.00	62.50	50.00
Sheneha Mohan Karbari Para	20.21	21.74	18.75	73.40	82.61	64.58
Shanti Bikash Para	2.46	3.17	1.69	56.56	73.02	38.98
Shanti Kumar Boudya Para	8.20	10.00	6.45	64.75	78.33	51.61
Uttar Dudukchara Para	3.46	2.31	4.60	34.01	47.98	20.11
<b>Panchhari Union</b>	<b>22.59</b>	<b>28.12</b>	<b>17.08</b>	<b>46.09</b>	<b>58.47</b>	<b>33.73</b>
Rural	0.00	0.00	0.00	0.00	0.00	0.00
Urban	22.59	28.12	17.08	46.09	58.47	33.73
Pujgang*	22.59	28.12	17.08	46.09	58.47	33.73
Abanipara	18.51	24.56	12.20	43.58	57.89	28.66
Achai Mahajan Para	33.77	40.85	27.71	79.87	87.32	73.49
Adi Tripura Para	30.03	27.51	32.47	38.64	49.74	27.84
Akkhaypara	3.24	3.55	2.94	29.79	39.05	20.59
Ali Charanpara	16.18	17.91	14.49	28.31	35.07	21.74
Army Zone	100.00	100.00	0.00	100.00	100.00	0.00
Ayub Ali Memberpara	12.70	15.57	9.29	48.53	59.88	35.00
Baishakh Kumarpara	0.00	0.00	0.00	19.51	20.00	19.05
Batyapara	0.00	0.00	0.00	32.52	45.45	17.54
Bazarpara	36.95	48.70	24.92	54.52	69.48	39.20
Bgb Zone	86.12	95.91	31.25	89.59	97.40	45.83
Bir Kumarpara	0.00	0.00	0.00	9.26	14.81	3.70
Buddhamanipara	3.26	6.25	0.00	13.04	20.83	4.55
Chowdhurypara	76.77	79.25	73.91	92.93	96.23	89.13
Colonypara	53.51	63.08	43.84	66.13	81.00	51.09
Ali Chan Para	6.27	11.94	0.73	27.68	47.01	8.76
Damdama	20.86	25.67	16.58	44.85	60.46	30.96
Debamitrapara	12.00	12.50	11.54	48.00	60.42	36.54
Debendrapara	7.52	9.74	5.26	50.33	59.74	40.79
Deghal Chharipara	0.00	0.00	0.00	13.04	19.23	5.00
Dhighiraypara	0.00	0.00	0.00	35.71	46.15	26.67
Fupuchan Para	0.00	0.00	0.00	12.24	25.00	0.00
Gaganchandrapara	4.71	7.28	2.28	36.00	46.12	26.48
Brick Field Para	18.07	24.80	11.29	48.19	69.60	26.61
Brisha Mohan Para	35.43	37.93	32.95	55.43	59.77	51.14
Haladharpara	2.62	4.08	1.08	10.47	13.27	7.53
Hasannagar	6.90	12.27	2.03	28.67	31.23	26.35
Islampur	31.86	47.30	16.96	56.19	74.77	38.26
Jatishpara	17.39	17.65	17.07	47.83	64.71	26.83
Joutha Khamar	5.98	9.09	3.23	18.80	23.64	14.52
Joyantapara	0.00	0.00	0.00	4.35	8.33	0.00
Jugesharpara	18.57	12.99	24.18	60.91	66.23	55.56
Jyotirmaypara	11.70	8.62	14.59	40.39	46.55	34.59
Kalabaganpara	39.60	46.24	33.15	53.56	66.47	41.01
Kalanalpara	6.67	11.39	1.41	51.67	65.19	36.62
Kamini Memberpara	11.58	10.87	12.24	52.63	69.57	36.73
Kanungopara	20.69	6.08	33.33	46.08	55.41	38.01
Keshamanipara	23.21	35.51	1.64	35.71	56.07	0.00
Khamarpara	10.00	20.00	0.00	50.00	90.00	10.00
Kinachanpara	12.50	16.36	8.72	64.58	71.03	58.26
Kripacharanpara	8.40	7.69	9.09	57.25	70.77	43.94
Madan Karbaripara	64.89	62.79	66.67	46.81	48.84	45.10
Madhu Mangalpara	28.25	34.44	22.56	46.03	55.63	37.20
Manju Adam	31.56	41.67	22.67	59.22	68.18	51.33
Mohammadpur	29.19	37.10	22.75	53.08	68.55	40.52
Muslimpara Police Station	41.98	57.87	22.60	55.56	74.16	32.88
Nabin Chan Para	5.37	2.63	8.22	54.36	76.32	31.51
Nakul Masterpara	17.81	15.00	21.21	34.25	45.00	21.21
Napitapara	0.78	1.50	0.00	34.33	44.74	22.95

(In Percent)

Administrative Unit, Location and Community	Having Account in Financial Institution (Bank/Insurance/Micro-credit/Post office etc.)			Having Mobile Banking Account		
	Total	Male	Female	Total	Male	Female
1	2	3	4	5	6	7
Pailat Farm	18.67	22.19	15.32	54.22	64.74	44.22
Pujgangmukhpara	21.33	32.35	12.20	26.67	32.35	21.95
Rabisingpara	17.92	21.43	14.61	41.04	51.19	31.46
Rajkumarpara	0.00	0.00	0.00	17.31	34.62	0.00
Ramanipara	0.00	0.00	0.00	25.00	31.58	20.00
Ramsingpara	3.08	3.70	2.63	44.62	74.07	23.68
Ratan Manipara	2.86	5.10	0.89	40.48	58.16	25.00
Saontalpara	23.33	33.48	13.77	39.58	57.94	22.27
Satyadhanpara	53.25	62.50	46.39	79.29	87.50	73.20
Shantilapara	48.71	58.18	40.22	50.43	66.67	35.87
Suresh Chandrapara	19.27	29.41	10.34	52.29	58.82	46.55
T&T Tila	36.91	41.54	33.02	42.11	54.78	31.48
Takshmi Ray Para	5.19	7.25	3.03	17.78	28.99	6.06
Talukdarpara	30.47	34.63	26.39	36.25	49.12	23.61
Tapitapara	4.43	6.00	2.91	54.68	62.00	47.57
Udayshankarpara	7.79	12.33	3.70	37.01	46.58	28.40
Upazila Sadar	92.86	100.00	71.43	66.07	69.05	57.14
Vaktapara	8.57	14.29	2.86	41.43	60.00	22.86
Hedman Tila	7.48	10.00	5.19	21.77	30.00	14.29
Ratna Moy Para	0.00	0.00	0.00	42.22	54.35	29.55
Sochindra Para	5.41	8.57	2.56	9.46	14.29	5.13
Sumati Para	0.97	1.82	0.00	38.83	27.27	52.08
Tetul Tila	16.13	18.75	13.33	38.06	57.50	17.33
<b>Ultachhari Union</b>	<b>20.96</b>	<b>24.36</b>	<b>17.79</b>	<b>42.72</b>	<b>56.27</b>	<b>30.12</b>
Rural	20.96	24.36	17.79	42.72	56.27	30.12
Urban	0.00	0.00	0.00	0.00	0.00	0.00
Chhota Panchhari*	20.96	24.36	17.79	42.72	56.27	30.12
Alinagar	11.03	14.75	7.80	31.18	45.90	18.44
Baurapara	27.98	24.61	31.28	38.08	43.46	32.82
Dakkhin Shantipur	11.52	14.95	8.18	35.48	48.60	22.73
Jhagurnala	8.79	11.30	6.45	54.39	65.22	44.35
Katray Para	2.17	4.35	0.00	17.39	21.74	13.04
Kunjaram Para	8.66	4.84	12.31	29.13	43.55	15.38
Madhyanagar	34.43	40.55	29.15	47.36	68.11	29.49
Manikyapara	32.23	25.26	37.93	56.40	55.79	56.90
Maratila	9.43	14.89	4.49	58.25	85.82	33.33
Mollapara	18.61	22.34	15.13	43.96	60.94	28.15
Muslimnagar	73.37	89.58	58.25	79.40	96.88	63.11
Nabaratnapara	0.00	0.00	0.00	44.19	63.04	22.50
Nalindrapara	25.61	30.00	21.43	40.24	45.00	35.71
Noya Para	15.52	7.41	22.58	20.69	37.04	6.45
Omarpur	12.24	20.09	4.15	36.96	56.25	17.05
Padminipara	2.06	3.41	0.94	26.80	50.00	7.55
Payangpara	1.12	2.15	0.00	21.23	29.03	12.79
Prafullapara	0.74	0.00	1.45	17.04	30.30	4.35
Passim Shantipur	27.15	33.33	19.71	64.24	80.61	44.53
Rangsai Karbaripara	0.77	1.52	0.00	2.31	3.03	1.56
Rasulpur	5.93	11.32	1.54	22.03	35.85	10.77
Rohindrapara	1.85	3.64	0.00	25.00	36.36	13.21
Sharat Chandrapara	0.00	0.00	0.00	23.33	35.29	7.69
Subalchandrapara	3.55	4.29	2.82	26.95	37.14	16.90
Sutakarmapara	28.63	29.06	28.21	8.12	11.11	5.13
Ugalchhari	1.00	0.68	1.30	46.33	56.85	36.36
Ultachhari	23.51	28.24	19.48	54.74	65.27	45.78
Uttar Shantipur	29.31	29.20	29.41	46.98	49.56	44.54
Jogonath Para	3.23	2.50	3.77	37.63	50.00	28.30
Zianagar	37.01	44.31	30.64	48.80	62.81	36.55
<b>Ramgarh Upazila</b>	<b>24.80</b>	<b>31.48</b>	<b>18.40</b>	<b>40.45</b>	<b>54.10</b>	<b>27.36</b>
Rural	14.89	18.76	10.98	31.41	43.73	18.96
Urban	28.01	35.74	20.72	43.37	57.58	29.98



(In Percent)

Administrative Unit, Location and Community	Having Account in Financial Institution (Bank/Insurance/Micro-credit/Post office etc.)			Having Mobile Banking Account		
	Total	Male	Female	Total	Male	Female
1	2	3	4	5	6	7
<b>Ramgarh Paurashava</b>	<b>32.02</b>	<b>40.68</b>	<b>23.71</b>	<b>47.37</b>	<b>61.14</b>	<b>34.14</b>
<b>Ward No. 01</b>	<b>35.46</b>	<b>41.04</b>	<b>30.58</b>	<b>47.80</b>	<b>60.87</b>	<b>36.34</b>
Ramgarh (Part)*	35.46	41.04	30.58	47.80	60.87	36.34
Balturam Tila	38.66	42.58	35.31	48.13	58.37	39.39
Chinchharipara	19.82	26.92	13.56	52.25	75.00	32.20
Nitai Baishnabpara	37.89	43.69	33.06	44.05	57.28	33.06
Shamukhhara	32.26	33.33	31.58	29.03	33.33	26.32
Shashan Tila	33.29	40.78	26.30	48.65	63.69	34.64
<b>Ward No. 02</b>	<b>34.92</b>	<b>47.86</b>	<b>22.01</b>	<b>50.96</b>	<b>64.83</b>	<b>37.14</b>
Nakapa (Part)*	34.92	47.86	22.01	50.96	64.83	37.14
Debarpara	27.89	35.53	20.40	41.96	55.33	28.86
Jagannathpara	18.38	23.13	14.37	34.89	47.62	24.14
Office Tila	51.43	75.21	21.51	76.67	93.16	55.91
Sukendraipara	43.79	58.71	28.57	57.36	68.94	45.56
<b>Ward No. 03</b>	<b>34.32</b>	<b>43.44</b>	<b>25.69</b>	<b>51.05</b>	<b>66.06</b>	<b>36.81</b>
Ramgarh (Part)*	34.32	43.44	25.69	51.05	66.06	36.81
Garjantali	32.58	41.26	24.48	48.62	64.17	34.09
Sandwip Tila	44.79	55.80	33.33	65.63	76.80	54.02
<b>Ward No. 04</b>	<b>32.81</b>	<b>41.69</b>	<b>24.47</b>	<b>45.04</b>	<b>57.32</b>	<b>33.50</b>
Ramgarh (Part)*	32.81	41.69	24.47	45.04	57.32	33.50
Kampara	12.93	17.97	8.15	20.53	32.03	9.63
Masterpara	35.38	44.77	26.57	48.21	60.61	36.57
<b>Ward No. 05</b>	<b>33.12</b>	<b>40.94</b>	<b>26.85</b>	<b>44.52</b>	<b>60.97</b>	<b>31.35</b>
Ramgarh (Part)*	33.12	40.94	26.85	44.52	60.97	31.35
Baidytila	43.98	54.55	35.96	36.97	49.35	27.59
Bairagitila	22.19	30.63	15.50	41.92	61.99	26.02
Chowdhurypara	35.86	42.46	30.44	48.69	64.22	35.93
<b>Ward No. 06</b>	<b>42.07</b>	<b>60.37</b>	<b>18.08</b>	<b>51.23</b>	<b>71.55</b>	<b>24.59</b>
Ramgarh (Part)*	42.07	60.37	18.08	51.23	71.55	24.59
Kailaspara	9.46	12.90	6.98	21.62	25.81	18.60
Pilot Bagan	72.22	88.46	30.00	52.78	61.54	30.00
Taichalpara	43.09	61.36	18.72	52.86	73.80	24.96
<b>Ward No. 07</b>	<b>13.56</b>	<b>17.84</b>	<b>9.78</b>	<b>38.17</b>	<b>48.62</b>	<b>28.94</b>
Ramgarh (Part)*	13.56	17.84	9.78	38.17	48.62	28.94
Bagantila	8.36	12.21	5.36	22.07	33.59	13.10
Kaladeba	12.64	15.42	10.12	32.62	41.33	24.71
Nazirtila	15.79	23.72	9.14	27.19	39.74	16.67
Sampruepara	19.48	28.05	11.11	67.27	81.71	53.17
Uttar Lamkupra( Part)	11.88	13.33	10.64	37.52	44.64	31.44
<b>Ward No. 08</b>	<b>27.09</b>	<b>32.77</b>	<b>21.44</b>	<b>48.63</b>	<b>60.63</b>	<b>36.69</b>
Ramgarh (Part)*	27.09	32.77	21.44	48.63	60.63	36.69
Fenirkul	28.30	32.81	23.51	53.41	64.88	41.21
Sadu Karbaripara	25.40	32.72	18.76	41.92	54.16	30.82
<b>Ward No. 09</b>	<b>45.23</b>	<b>53.17</b>	<b>36.64</b>	<b>53.00</b>	<b>65.37</b>	<b>39.63</b>
Ramgarh*	45.23	53.17	36.64	53.00	65.37	39.63
Darogapara	39.78	44.97	34.97	44.98	57.04	33.80
Mahamunipara	51.56	56.76	46.49	59.11	79.28	39.47
Ramgar Bazar Abasik	47.57	57.14	35.97	56.99	67.82	43.87
<b>Patachhara Union</b>	<b>17.74</b>	<b>22.05</b>	<b>13.51</b>	<b>34.24</b>	<b>47.66</b>	<b>21.09</b>
Rural	14.30	17.95	10.68	31.83	44.34	19.43
Urban	27.18	33.57	21.12	40.85	57.01	25.54
Nabhanga*	12.10	15.50	8.73	29.29	42.01	16.73
Balukhalipara	4.00	5.88	1.89	24.89	36.97	11.32
Belchharipara	1.68	2.00	1.35	11.07	20.00	2.03
Chandpara	10.64	15.00	7.41	2.13	5.00	0.00
Chhota Belchharipara	3.88	5.26	2.54	18.10	26.32	10.17
Chhota Kalapanipara	2.38	4.55	0.00	23.81	45.45	0.00
Chhota Pilakpara	0.00	0.00	0.00	32.10	40.91	21.62
Datarampara	25.66	32.14	19.38	43.23	61.43	25.61
Dhaka Colony	47.30	54.84	41.86	66.22	83.87	53.49
Gaiyapara	1.94	2.11	1.78	23.67	36.49	10.68
Guzapara	0.80	1.71	0.00	39.04	66.67	14.93

(In Percent)

Administrative Unit, Location and Community	Having Account in Financial Institution (Bank/Insurance/Micro-credit/Post office etc.)			Having Mobile Banking Account		
	Total	Male	Female	Total	Male	Female
1	2	3	4	5	6	7
Hati Kumbapara	6.49	7.32	5.56	32.47	48.78	13.89
Kalapanipara	0.74	1.54	0.00	5.19	10.77	0.00
Kampruepara	7.41	13.16	2.33	23.46	36.84	11.63
Kumaripara	18.42	28.57	12.50	21.05	42.86	8.33
Madhupurpara	40.52	39.62	41.27	50.00	73.58	30.16
Mahabubnagar	8.75	12.13	5.48	19.76	28.03	11.75
Mara Kailapara	1.11	2.08	0.00	0.00	0.00	0.00
Masterpara	0.00	0.00	0.00	0.00	0.00	0.00
Natunpara	0.00	0.00	0.00	0.00	0.00	0.00
New Taichakmapara	8.96	14.29	3.13	51.49	70.00	31.25
Noapara	2.18	2.96	1.43	7.27	14.07	0.71
Pailya Bhangapara	29.46	35.96	22.89	59.41	71.43	47.26
Paklapara	13.12	18.10	8.15	32.26	41.38	23.18
Purba Balukhalipara	10.26	15.66	4.11	17.31	25.30	8.22
Rupasingpara	0.00	0.00	0.00	32.14	53.33	7.69
Sadhupara	11.54	8.33	14.29	23.08	33.33	14.29
Saidangpara	2.94	4.21	1.83	27.45	36.84	19.27
Saldapara	24.92	31.03	19.08	34.68	57.24	13.16
Sonar Khilpara	31.27	43.62	16.67	35.27	51.01	16.67
Tablapara	0.93	0.00	1.89	15.74	23.64	7.55
Taichakmapara	12.27	16.77	8.19	29.75	47.10	14.04
Thalipara	13.07	15.48	10.56	42.86	56.55	28.57
Parshuram Ghat*	27.18	33.57	21.12	40.85	57.01	25.54
Buddhadhan Karbaripara	18.45	34.69	3.70	35.92	59.18	14.81
Datarampara	5.36	10.91	0.00	44.64	72.73	17.54
Dhrita Karbaripara	22.75	21.65	23.91	15.87	26.80	4.35
Jamini Chandrapara	7.32	8.11	6.67	36.59	54.05	22.22
Jari Chandrapara	1.54	3.28	0.00	15.38	32.79	0.00
Jumchharapara	23.81	46.43	5.71	39.68	53.57	28.57
Kalabaripara	6.25	9.84	2.99	40.63	55.74	26.87
Manik Chandrapara	24.48	26.67	22.06	39.86	48.00	30.88
Nakapa Bazarpara	31.03	38.33	23.21	51.72	71.67	30.36
Patachharapara	42.30	52.28	32.14	42.83	57.89	27.50
Puran Nakapa Mantupara	14.35	21.77	6.19	41.77	54.84	27.43
Rasulpur	40.00	44.96	35.84	47.21	63.31	33.73
Talmanipara	23.62	30.39	17.50	46.72	66.85	28.50
Temaram*	28.60	33.52	23.55	48.33	59.13	37.26
Ashwinipara	15.56	21.28	9.30	47.78	57.45	37.21
Hriday Manipara	7.46	12.50	2.86	40.30	68.75	14.29
Nabadwippara	4.62	8.82	0.00	20.00	26.47	12.90
Temaram Headmanpara	27.44	36.78	16.88	53.05	64.37	40.26
Thalibari	35.14	38.97	31.33	50.83	60.42	41.27
<b>Ramgar Union</b>	<b>18.44</b>	<b>23.80</b>	<b>13.43</b>	<b>33.76</b>	<b>47.40</b>	<b>21.02</b>
Rural	17.09	21.64	12.17	29.82	41.55	17.11
Urban	18.78	24.40	13.72	34.76	49.03	21.92
Hajachhara*	12.80	16.73	8.91	34.15	53.06	15.38
Daktarpara	18.33	29.03	6.90	43.33	64.52	20.69
Haja Rasiapara	13.04	15.79	11.11	30.43	31.58	29.63
Jarjaripara	3.33	6.45	0.00	22.50	32.26	12.07
Kanta Mukhpara	10.42	4.55	15.38	25.00	54.55	0.00
Kantapara	7.59	10.00	5.13	35.44	62.50	7.69
Taikathangpara	25.32	27.50	23.08	44.30	67.50	20.51
Nakapa (Part)*	18.40	23.06	13.22	28.50	38.24	17.67
Antupara	2.07	1.09	2.97	9.84	11.96	7.92
Aunghlapara	5.68	6.82	4.55	15.91	22.73	9.09
Baidyapara	32.49	43.48	17.07	46.19	59.13	28.05
Bara Khedapara	14.29	27.59	4.88	21.43	34.48	12.20
Bazar Chowdhurypara	14.13	19.48	6.96	20.45	27.27	11.30
Beltalipara	23.08	60.00	0.00	15.38	40.00	0.00
Chhota Kheda Jouthakhamar	26.47	32.61	21.43	34.31	47.83	23.21
Chinchharipara	30.77	29.17	32.56	24.18	31.25	16.28
Kalapruepara	3.85	0.00	7.14	7.69	4.17	10.71

(In Percent)

Administrative Unit, Location and Community	Having Account in Financial Institution (Bank/Insurance/Micro-credit/Post office etc.)			Having Mobile Banking Account		
	Total	Male	Female	Total	Male	Female
1	2	3	4	5	6	7
Kashibari	45.61	57.89	21.05	43.86	60.53	10.53
Lacharipara	23.55	24.84	21.97	45.39	55.90	32.58
Muslimpara	42.11	35.00	50.00	50.00	65.00	33.33
Pilak Ghatpara	0.00	0.00	0.00	3.57	6.67	0.00
Ujai Chowdhurypara	5.26	6.82	3.92	25.26	36.36	15.69
Ramgarh (Part)*	18.78	24.40	13.72	34.76	49.03	21.92
Balipara	19.71	22.87	17.13	29.05	39.94	20.13
Banshpara	2.94	5.88	0.00	29.41	52.94	5.88
Barma Tila	22.45	37.50	8.00	40.82	54.17	28.00
Brata Chandrapara	2.22	2.56	1.96	25.56	41.03	13.73
Chandapara	5.36	6.90	3.70	25.00	44.83	3.70
Dakkhin Lamkupara	10.48	14.04	7.23	40.04	58.33	23.29
Dakkhin Sonaiga	8.91	13.33	4.12	61.39	75.24	46.39
Dakkhin Taichala	19.47	25.45	13.79	12.39	20.00	5.17
Dhaka Colony	3.66	7.50	0.00	20.73	27.50	14.29
Garukatapara	2.16	4.35	0.00	22.16	33.70	10.75
Hatir Khedapara	16.62	32.22	0.57	24.79	47.22	1.71
Jouthakhamar	0.72	0.00	1.39	20.29	33.33	8.33
Kazipara	37.28	47.67	26.51	42.60	58.14	26.51
Khagra Bilpara	8.71	13.95	3.70	31.44	46.51	17.04
Lalcharipara	16.94	19.38	14.59	38.02	48.31	28.11
Madhyam Lamkupara	36.12	46.77	27.15	51.11	65.59	38.91
Nabbai Acre	26.42	51.02	5.26	32.08	53.06	14.04
Nazirapara	23.08	2.86	42.47	21.68	31.43	12.33
Noapara	25.45	41.51	11.02	23.66	41.51	7.63
Nurpur	1.35	1.35	1.35	40.54	64.86	16.22
Rupai Chharipara	40.61	50.44	31.03	41.92	69.03	15.52
School Tila	19.78	21.77	18.06	31.34	44.35	20.14
Sonaigapara	11.07	13.94	8.24	31.62	45.42	18.04
Tarachanpara	7.69	11.11	4.55	27.22	48.15	7.95
Thana Chandrapara	17.48	27.12	9.43	41.90	58.19	28.30
Tokaniapara	0.00	0.00	0.00	8.70	7.69	10.00
Uttar Lamkupara	33.74	43.18	25.43	50.46	68.18	34.86
Waifapara	18.37	27.21	11.58	30.19	35.29	26.27

**Table C-13: Ethnic Population by Major Ethnic Group, Sex and Location, 2022**

Administrative Unit and Location	Ethnic Population			Ethnic Population in Major Groups			
	Total	Male	Female	Chakma	Tripura	Marma	Others
1	2	3	4	5	6	7	8
<b>Khagrachhari</b>	<b>349390</b>	<b>172669</b>	<b>176721</b>	<b>175165</b>	<b>98500</b>	<b>74210</b>	<b>1515</b>
Rural	249176	123547	125629	124169	74003	50381	623
Urban	100214	49122	51092	50996	24497	23829	892
<b>Dighinala Upazila</b>	<b>70420</b>	<b>34922</b>	<b>35498</b>	<b>61618</b>	<b>8523</b>	<b>73</b>	<b>206</b>
Rural	57932	28785	29147	53060	4730	52	90
Urban	12488	6137	6351	8558	3793	21	116
Babuchhara Union	13342	6711	6631	12927	336	25	54
Boalkhali Union	12475	6034	6441	8275	4066	22	112
Dighinala Union	14411	7083	7328	14359	20	8	24
Kabakhali Union	8752	4349	4403	8717	26	7	2
Merung Union	21440	10745	10695	17340	4075	11	14
<b>Guimara Upazila</b>	<b>34303</b>	<b>16939</b>	<b>17364</b>	<b>3927</b>	<b>10007</b>	<b>20293</b>	<b>76</b>
Rural	29527	14586	14941	3299	9291	16876	61
Urban	4776	2353	2423	628	716	3417	15
Guimara Union	11870	5825	6045	1170	5941	4738	21
Hafchhari Union	14599	7197	7402	1547	1706	11294	52
Sindukchhari Union	7834	3917	3917	1210	2360	4261	3
Khagrachhari Sadar Upazila	80636	39464	41172	36937	28576	14792	331
Rural	51374	25397	25977	18762	22680	9839	93
Urban	29262	14067	15195	18175	5896	4953	238
<b>Khagrachhari Paurashava</b>	<b>17652</b>	<b>8301</b>	<b>9351</b>	<b>11191</b>	<b>2527</b>	<b>3699</b>	<b>235</b>
Ward No. 01	4868	2288	2580	4308	231	302	27
Ward No. 02	651	326	325	547	81	11	12
Ward No. 03	216	110	106	97	96	20	3
Ward No. 04	1467	725	742	1236	90	127	14
Ward No. 05	1223	604	619	175	997	29	22
Ward No. 06	28	13	15	1	18	4	5
Ward No. 07	4992	2284	2708	3093	528	1297	74
Ward No. 08	227	118	109	7	35	150	35
Ward No. 09	3980	1833	2147	1727	451	1759	43
Bhaibonchhara Union	20890	10294	10596	8469	10713	1695	13
Golabari Union	8634	4403	4231	1707	3991	2905	31
Kamalchhari Union	11694	5720	5974	7603	1184	2887	20
Khagrachhari Union	9121	4516	4605	2677	3723	2718	3
Perachhara Union	12645	6230	6415	5290	6438	888	29
<b>Lakkhichhari Upazila</b>	<b>20156</b>	<b>10128</b>	<b>10028</b>	<b>13936</b>	<b>126</b>	<b>5924</b>	<b>170</b>
Rural	17741	8904	8837	11606	119	5847	169
Urban	2415	1224	1191	2330	7	77	1
Barmachhari Union	6756	3386	3370	4704	81	1943	28
Dulyatali Union	5228	2606	2622	3275	8	1943	2
Lakkhichhari Union	8172	4136	4036	5957	37	2038	140
Mahalchhari Upazila	30944	15376	15568	21357	1948	7487	152
Rural	23400	11588	11812	18341	182	4857	20
Urban	7544	3788	3756	3016	1766	2630	132
Kiyangghat Union	7244	3617	3627	7225	3	12	4
Mahalchhari Union	9187	4509	4678	5483	759	2853	92
Maischhari Union	6882	3473	3409	3267	1172	2400	43
Mubachhari Union	7631	3777	3854	5382	14	2222	13
<b>Manikchhari Upazila</b>	<b>20357</b>	<b>9991</b>	<b>10366</b>	<b>1489</b>	<b>4313</b>	<b>14431</b>	<b>124</b>
Rural	8413	4152	4261	730	1807	5820	56
Urban	11944	5839	6105	759	2506	8611	68
Batnatali Union	4845	2377	2468	26	1158	3661	0
Jogyachhola Union	4294	2073	2221	397	2580	1312	5
Manikchhari Union	7202	3579	3623	747	116	6276	63
Tintahari Union	4016	1962	2054	319	459	3182	56
<b>Matiranga Upazila</b>	<b>30257</b>	<b>14943</b>	<b>15314</b>	<b>3950</b>	<b>23647</b>	<b>2621</b>	<b>39</b>
Rural	26661	13179	13482	3028	21278	2324	31
Urban	3596	1764	1832	922	2369	297	8
<b>Matiranga Paurashava</b>	<b>2459</b>	<b>1224</b>	<b>1235</b>	<b>922</b>	<b>1232</b>	<b>297</b>	<b>8</b>
Ward No. 01	243	121	122	58	178	7	0

Asterisk (\*) denotes Mauza

Administrative Unit and Location	Ethnic Population			Ethnic Population in Major Groups			
	Total	Male	Female	Chakma	Tripura	Marma	Others
Ward No. 02	357	192	165	3	350	2	2
Ward No. 03	149	86	63	146	3	0	0
Ward No. 04	264	131	133	164	100	0	0
Ward No. 05	438	199	239	58	188	192	0
Ward No. 06	160	83	77	102	44	13	1
Ward No. 07	580	270	310	289	224	67	0
Ward No. 08	141	72	69	97	29	15	0
Ward No. 09	127	70	57	5	116	1	5
Amtali Union	2524	1250	1274	3	2508	12	1
Baranal Union	2250	1089	1161	268	1151	825	6
Belchhari Union	2757	1384	1373	246	2321	171	19
Gumti Union	2909	1415	1494	6	2901	0	2
Matiranga Union	12355	6131	6224	373	11335	644	3
Tabalchhari Union	2366	1146	1220	707	1256	403	0
Taindang Union	2637	1304	1333	1425	943	269	0
<b>Panchhari Upazila</b>	<b>46000</b>	<b>22792</b>	<b>23208</b>	<b>30270</b>	<b>13295</b>	<b>2143</b>	<b>292</b>
Rural	25386	12567	12819	13937	9879	1488	82
Urban	20614	10225	10389	16333	3416	655	210
Chengi Union	8738	4359	4379	7035	1490	206	7
Latiban Union	10187	5035	5152	4335	4899	950	3
Logang Union	9847	4907	4940	6759	2901	114	73
Panchhari Union	11876	5866	6010	9298	1926	449	203
Ultachhari Union	5352	2625	2727	2843	2079	424	6
<b>Ramgarh Upazila</b>	<b>16317</b>	<b>8114</b>	<b>8203</b>	<b>1681</b>	<b>8065</b>	<b>6446</b>	<b>125</b>
Rural	8742	4389	4353	1406	4037	3278	21
Urban	7575	3725	3850	275	4028	3168	104
<b>Ramgarh Paurashava</b>	<b>3537</b>	<b>1703</b>	<b>1834</b>	<b>83</b>	<b>1363</b>	<b>1987</b>	<b>104</b>
Ward No. 01	492	228	264	3	475	7	7
Ward No. 02	393	192	201	21	311	58	3
Ward No. 03	84	39	45	0	41	43	0
Ward No. 04	646	303	343	44	98	503	1
Ward No. 05	501	246	255	8	13	459	21
Ward No. 06	255	112	143	4	239	7	5
Ward No. 07	209	104	105	1	60	148	0
Ward No. 08	596	291	305	0	51	545	0
Ward No. 09	361	188	173	2	75	217	67
Patachhara Union	8050	4037	4013	1542	4558	1930	20
Ramgar Union	4730	2374	2356	56	2144	2529	1

Note: Major ethnic groups are reported based on individual group frequency and 'Others' represents the rest of the ethnic population.

**Table C-14: General Household by Structure of Main Dwelling Unit and Ownership Status by Location and Community, 2022**

Administrative Unit, Location and Community	General Household	Percentage of Type of Structure					Percentage of Ownership Status					
		Total	Pucca	Semi-pucca	Kancha	Jhupri	Total	Own dwelling unit	Rented but having own dwelling unit elsewhere	Rented and having no own dwelling unit elsewhere	Rent free but having own dwelling unit elsewhere	Rent free and having no own dwelling unit elsewhere
1	2	3	4	5	6	7	8	9	10	11	12	13
<b>Khagrachhari</b>	<b>166710</b>	<b>100.00</b>	<b>4.30</b>	<b>15.30</b>	<b>80.26</b>	<b>0.14</b>	<b>100.00</b>	<b>90.63</b>	<b>5.23</b>	<b>1.72</b>	<b>0.81</b>	<b>1.60</b>
Rural	98991	100.00	1.00	11.40	87.42	0.18	100.00	96.34	1.18	0.57	0.55	1.36
Urban	67719	100.00	9.13	21.00	69.78	0.09	100.00	82.29	11.14	3.41	1.19	1.96
<b>Dighinala Upazila</b>	<b>27704</b>	<b>100.00</b>	<b>1.69</b>	<b>9.98</b>	<b>88.25</b>	<b>0.08</b>	<b>100.00</b>	<b>94.69</b>	<b>2.61</b>	<b>0.87</b>	<b>0.57</b>	<b>1.25</b>
Rural	21146	100.00	0.73	8.85	90.34	0.09	100.00	96.60	1.05	0.52	0.52	1.31
Urban	6558	100.00	4.79	13.62	81.52	0.08	100.00	88.55	7.62	2.03	0.73	1.07
<b>Babuchhara Union</b>	<b>3778</b>	<b>100.00</b>	<b>0.48</b>	<b>6.19</b>	<b>93.20</b>	<b>0.13</b>	<b>100.00</b>	<b>97.51</b>	<b>1.03</b>	<b>0.58</b>	<b>0.21</b>	<b>0.66</b>
Rural	3538	100.00	0.51	6.42	92.93	0.14	100.00	97.37	1.10	0.62	0.23	0.68
Urban	240	100.00	0.00	2.92	97.08	0.00	100.00	99.58	0.00	0.00	0.00	0.42
Baghaichhari*	1639	100.00	1.10	12.08	86.64	0.18	100.00	95.00	2.32	1.22	0.43	1.04
Babuchhara Bazar	338	100.00	2.66	13.31	84.02	0.00	100.00	87.57	5.62	5.33	0.30	1.18
Dadan Karbaripara	270	100.00	1.48	23.70	74.81	0.00	100.00	98.89	0.00	0.37	0.37	0.37
Kamala Baganpara	10	100.00	0.00	0.00	100.00	0.00	100.00	100.00	0.00	0.00	0.00	0.00
Kandara Karbaripara	121	100.00	0.00	1.65	98.35	0.00	100.00	100.00	0.00	0.00	0.00	0.00
Magya Karbaripara	236	100.00	0.85	17.80	81.36	0.00	100.00	89.41	3.81	0.42	2.12	4.24
Natunchandra Karbaripara	148	100.00	2.03	4.73	91.22	2.03	100.00	100.00	0.00	0.00	0.00	0.00
Rabichandra Karbaripara	106	100.00	0.00	0.94	99.06	0.00	100.00	98.11	0.00	0.00	0.00	1.89
Rokchandra Karbaripara	166	100.00	0.00	3.61	96.39	0.00	100.00	100.00	0.00	0.00	0.00	0.00
Sahadeb Karbaripara	135	100.00	0.00	22.22	77.78	0.00	100.00	92.59	7.41	0.00	0.00	0.00
Shachindralal Karbaripara	109	100.00	0.00	0.92	99.08	0.00	100.00	100.00	0.00	0.00	0.00	0.00
Chhatarachhara*	94	100.00	0.00	0.00	100.00	0.00	100.00	100.00	0.00	0.00	0.00	0.00
Bagankumar Karbaripara	62	100.00	0.00	0.00	100.00	0.00	100.00	100.00	0.00	0.00	0.00	0.00
Gandhikumar Karbaripara	32	100.00	0.00	0.00	100.00	0.00	100.00	100.00	0.00	0.00	0.00	0.00
Daner Dhanpata*	91	100.00	0.00	3.30	96.70	0.00	100.00	98.90	0.00	1.10	0.00	0.00
Bangalichan Karbaripara	36	100.00	0.00	5.56	94.44	0.00	100.00	97.22	0.00	2.78	0.00	0.00
Jogeshchandra Karbaripara	44	100.00	0.00	2.27	97.73	0.00	100.00	100.00	0.00	0.00	0.00	0.00
Lakmi Kumar Kan Para	11	100.00	0.00	0.00	100.00	0.00	100.00	100.00	0.00	0.00	0.00	0.00
Dhanpata*	216	100.00	0.00	0.00	100.00	0.00	100.00	99.54	0.00	0.00	0.00	0.46
Binandakumar Karbaripara	40	100.00	0.00	0.00	100.00	0.00	100.00	100.00	0.00	0.00	0.00	0.00
Kalendra Karbaripara	37	100.00	0.00	0.00	100.00	0.00	100.00	100.00	0.00	0.00	0.00	0.00
Manorath Talukderpara	44	100.00	0.00	0.00	100.00	0.00	100.00	100.00	0.00	0.00	0.00	0.00
Rupdhan Karbaripara	42	100.00	0.00	0.00	100.00	0.00	100.00	100.00	0.00	0.00	0.00	0.00
Punyosen Karbaripara	53	100.00	0.00	0.00	100.00	0.00	100.00	98.11	0.00	0.00	0.00	1.89
Duluchhari*	258	100.00	0.00	0.00	100.00	0.00	100.00	98.84	0.00	0.39	0.00	0.78
Ashwini Karbaripara	41	100.00	0.00	0.00	100.00	0.00	100.00	95.12	0.00	2.44	0.00	2.44
Ashwinikumar Karbaripara	23	100.00	0.00	0.00	100.00	0.00	100.00	100.00	0.00	0.00	0.00	0.00
Buddhadhan Karbaripara	14	100.00	0.00	0.00	100.00	0.00	100.00	100.00	0.00	0.00	0.00	0.00
Chandramohan Karbaripara	47	100.00	0.00	0.00	100.00	0.00	100.00	100.00	0.00	0.00	0.00	0.00
Purnajoy Karbaripara	37	100.00	0.00	0.00	100.00	0.00	100.00	100.00	0.00	0.00	0.00	0.00
Shadhanchandra Karbaripara	23	100.00	0.00	0.00	100.00	0.00	100.00	95.65	0.00	0.00	0.00	4.35
Shyamacharan Karbaripara	73	100.00	0.00	0.00	100.00	0.00	100.00	100.00	0.00	0.00	0.00	0.00
Jarulchhari*	240	100.00	0.00	2.92	97.08	0.00	100.00	99.58	0.00	0.00	0.00	0.42
Bangalichan Karbaripara	46	100.00	0.00	0.00	100.00	0.00	100.00	100.00	0.00	0.00	0.00	0.00
Birendra Headmanpara (Ganjoti)	43	100.00	0.00	6.98	93.02	0.00	100.00	100.00	0.00	0.00	0.00	0.00
Godachan Karbaripara	58	100.00	0.00	0.00	100.00	0.00	100.00	100.00	0.00	0.00	0.00	0.00
Nandalal Karbaripara	33	100.00	0.00	9.09	90.91	0.00	100.00	96.97	0.00	0.00	0.00	3.03
Niranjan Karbaripara	60	100.00	0.00	1.67	98.33	0.00	100.00	100.00	0.00	0.00	0.00	0.00
Kukichhara*	137	100.00	0.00	0.00	99.27	0.73	100.00	100.00	0.00	0.00	0.00	0.00
Akasya Karbaripara	34	100.00	0.00	0.00	97.06	2.94	100.00	100.00	0.00	0.00	0.00	0.00
Aralya Karbaripara	49	100.00	0.00	0.00	100.00	0.00	100.00	100.00	0.00	0.00	0.00	0.00
Gadadhan Karbaripara	54	100.00	0.00	0.00	100.00	0.00	100.00	100.00	0.00	0.00	0.00	0.00
Maddho Dhanpata*	8	100.00	0.00	0.00	100.00	0.00	100.00	100.00	0.00	0.00	0.00	0.00
Dajor Para	8	100.00	0.00	0.00	100.00	0.00	100.00	100.00	0.00	0.00	0.00	0.00
Naraichhari Reserve Forest*	184	100.00	0.00	0.00	100.00	0.00	100.00	100.00	0.00	0.00	0.00	0.00

Asterisk (\*) denotes Mauza



Administrative Unit, Location and Community	General Household	Percentage of Type of Structure					Percentage of Ownership Status					
		Total	Pucca	Semi-pucca	Kancha	Jhupri	Total	Own dwelling unit	Rented but having own dwelling unit elsewhere	Rented and having no own dwelling unit elsewhere	Rent free but having own dwelling unit elsewhere	Rent free and having no own dwelling unit elsewhere
1	2	3	4	5	6	7	8	9	10	11	12	13
Dungkaba Chhara	46	100.00	0.00	0.00	100.00	0.00	100.00	100.00	0.00	0.00	0.00	0.00
Baghaihat	41	100.00	0.00	0.00	100.00	0.00	100.00	100.00	0.00	0.00	0.00	0.00
Rijimohn Chhara	24	100.00	0.00	0.00	100.00	0.00	100.00	100.00	0.00	0.00	0.00	0.00
Shilchhari	38	100.00	0.00	0.00	100.00	0.00	100.00	100.00	0.00	0.00	0.00	0.00
Shamukchhari	35	100.00	0.00	0.00	100.00	0.00	100.00	100.00	0.00	0.00	0.00	0.00
Nunchhari*	714	100.00	0.00	3.64	96.36	0.00	100.00	99.16	0.14	0.00	0.14	0.56
Badankumar Karbaripara	32	100.00	0.00	0.00	100.00	0.00	100.00	100.00	0.00	0.00	0.00	0.00
Bidyakumar Karbaripara	10	100.00	0.00	0.00	100.00	0.00	100.00	100.00	0.00	0.00	0.00	0.00
Chowdhurypara	127	100.00	0.00	3.15	96.85	0.00	100.00	100.00	0.00	0.00	0.00	0.00
Indramani Karbaripara	38	100.00	0.00	0.00	100.00	0.00	100.00	100.00	0.00	0.00	0.00	0.00
Ketuchandra Karbaripara	77	100.00	0.00	2.60	97.40	0.00	100.00	100.00	0.00	0.00	0.00	0.00
Kongsing Kangpara	35	100.00	0.00	0.00	100.00	0.00	100.00	97.14	2.86	0.00	0.00	0.00
Nunchhari Dp Para	135	100.00	0.00	5.93	94.07	0.00	100.00	99.26	0.00	0.00	0.00	0.74
Shadhankumar Karbaripara	23	100.00	0.00	0.00	100.00	0.00	100.00	95.65	0.00	0.00	4.35	0.00
Shurasen Memberpara	84	100.00	0.00	4.76	95.24	0.00	100.00	96.43	0.00	0.00	0.00	3.57
Taritkanti Karbaripara	71	100.00	0.00	4.23	95.77	0.00	100.00	100.00	0.00	0.00	0.00	0.00
Hiran Kumar K.Para	82	100.00	0.00	6.10	93.90	0.00	100.00	100.00	0.00	0.00	0.00	0.00
Sardengchhara*	197	100.00	0.00	0.00	99.49	0.51	100.00	100.00	0.00	0.00	0.00	0.00
Bujdhan Karbaripara	20	100.00	0.00	0.00	100.00	0.00	100.00	100.00	0.00	0.00	0.00	0.00
Dewanpara	17	100.00	0.00	0.00	94.12	5.88	100.00	100.00	0.00	0.00	0.00	0.00
Dharaschandra Karbaripara	21	100.00	0.00	0.00	100.00	0.00	100.00	100.00	0.00	0.00	0.00	0.00
Dhananjoy Karbaripara	23	100.00	0.00	0.00	100.00	0.00	100.00	100.00	0.00	0.00	0.00	0.00
Tuturusing Karbaripara	44	100.00	0.00	0.00	100.00	0.00	100.00	100.00	0.00	0.00	0.00	0.00
Usharam Karbaripara	12	100.00	0.00	0.00	100.00	0.00	100.00	100.00	0.00	0.00	0.00	0.00
Kogeya Tuli	60	100.00	0.00	0.00	100.00	0.00	100.00	100.00	0.00	0.00	0.00	0.00
<b>Boalkhali Union</b>	<b>5126</b>	<b>100.00</b>	<b>5.09</b>	<b>14.24</b>	<b>80.61</b>	<b>0.06</b>	<b>100.00</b>	<b>87.94</b>	<b>8.47</b>	<b>2.40</b>	<b>0.60</b>	<b>0.59</b>
Rural	1210	100.00	0.00	4.21	95.70	0.08	100.00	99.17	0.00	0.08	0.41	0.33
Urban	3916	100.00	6.66	17.34	75.94	0.05	100.00	84.47	11.08	3.12	0.66	0.66
Boalkhali*	3916	100.00	6.66	17.34	75.94	0.05	100.00	84.47	11.08	3.12	0.66	0.66
Ashwini Mahajanpara	130	100.00	0.00	4.62	95.38	0.00	100.00	97.69	1.54	0.00	0.00	0.77
Babupara	106	100.00	4.72	18.87	76.42	0.00	100.00	81.13	11.32	3.77	0.94	2.83
Bhagirathpara	43	100.00	0.00	11.63	88.37	0.00	100.00	100.00	0.00	0.00	0.00	0.00
Birabahu Karbaripara	32	100.00	0.00	6.25	93.75	0.00	100.00	100.00	0.00	0.00	0.00	0.00
Boalkhali Puran Bazar	135	100.00	14.07	16.30	69.63	0.00	100.00	87.41	4.44	6.67	0.00	1.48
Chandrajoy Masterpara	138	100.00	0.72	13.77	85.51	0.00	100.00	99.28	0.00	0.00	0.72	0.00
Chappapara	96	100.00	0.00	1.04	98.96	0.00	100.00	100.00	0.00	0.00	0.00	0.00
Chitta Memberpara	77	100.00	0.00	5.19	94.81	0.00	100.00	100.00	0.00	0.00	0.00	0.00
Islam Shibir	36	100.00	2.78	5.56	91.67	0.00	100.00	100.00	0.00	0.00	0.00	0.00
Jamtali	185	100.00	12.43	40.00	47.57	0.00	100.00	64.86	32.43	2.70	0.00	0.00
Madhya Thanapara	165	100.00	18.79	30.30	50.91	0.00	100.00	43.64	46.06	3.03	6.67	0.61
Mukunda Karbaripara	17	100.00	0.00	0.00	100.00	0.00	100.00	100.00	0.00	0.00	0.00	0.00
Nilbaran Karbaripara	117	100.00	0.85	27.35	71.79	0.00	100.00	96.58	2.56	0.85	0.00	0.00
No.1 Joutha Khamar	66	100.00	0.00	6.06	93.94	0.00	100.00	100.00	0.00	0.00	0.00	0.00
No.2 Jouthakhamar	75	100.00	0.00	0.00	100.00	0.00	100.00	100.00	0.00	0.00	0.00	0.00
No.3 Joutha Khamarpara	76	100.00	0.00	2.63	97.37	0.00	100.00	100.00	0.00	0.00	0.00	0.00
Pajendra Karbaripara	94	100.00	1.06	4.26	94.68	0.00	100.00	95.74	0.00	0.00	2.13	2.13
Pashchim Kanthaltali	444	100.00	10.36	14.41	75.23	0.00	100.00	80.86	13.96	3.83	0.68	0.68
Pomangpara	107	100.00	1.87	6.54	91.59	0.00	100.00	91.59	1.87	0.00	0.00	6.54
Purba Kanthaltali	136	100.00	31.62	22.06	46.32	0.00	100.00	63.97	36.03	0.00	0.00	0.00
Purba Thanapara	247	100.00	6.07	24.29	69.64	0.00	100.00	62.75	9.31	25.51	2.02	0.40
Purnakumer Karbaripara	74	100.00	0.00	4.05	95.95	0.00	100.00	95.95	0.00	1.35	0.00	2.70
Rangipara	24	100.00	0.00	0.00	100.00	0.00	100.00	100.00	0.00	0.00	0.00	0.00
Sudhir Memberpara	268	100.00	4.10	16.04	79.85	0.00	100.00	93.28	4.48	1.12	0.37	0.75
Suresh Headmanpara	66	100.00	0.00	16.67	80.30	3.03	100.00	100.00	0.00	0.00	0.00	0.00
Thana Bazar Area	152	100.00	7.89	26.32	65.79	0.00	100.00	62.50	30.26	7.24	0.00	0.00
Thanapara	688	100.00	6.98	23.11	69.91	0.00	100.00	87.21	11.77	0.44	0.29	0.29
Tulapara	104	100.00	1.92	12.50	85.58	0.00	100.00	100.00	0.00	0.00	0.00	0.00

Administrative Unit, Location and Community	General Household	Percentage of Type of Structure					Percentage of Ownership Status					
		Total	Pucca	Semi-pucca	Kancha	Jhupri	Total	Own dwelling unit	Rented but having own dwelling unit elsewhere	Rented and having no own dwelling unit elsewhere	Rent free but having own dwelling unit elsewhere	Rent free and having no own dwelling unit elsewhere
1	2	3	4	5	6	7	8	9	10	11	12	13
Upajatiya Sharanarathi	18	100.00	0.00	11.11	88.89	0.00	100.00	100.00	0.00	0.00	0.00	0.00
Punarbaban Shibir												
Katarung*	1210	100.00	0.00	4.21	95.70	0.08	100.00	99.17	0.00	0.08	0.41	0.33
Babhrubahan Headmanpara	57	100.00	0.00	0.00	100.00	0.00	100.00	100.00	0.00	0.00	0.00	0.00
Battalapara	59	100.00	0.00	0.00	100.00	0.00	100.00	100.00	0.00	0.00	0.00	0.00
Chandramohan Karbaripara	55	100.00	0.00	9.09	90.91	0.00	100.00	94.55	0.00	0.00	3.64	1.82
Dakkhin Katarungchhara	75	100.00	0.00	9.33	90.67	0.00	100.00	100.00	0.00	0.00	0.00	0.00
Dakkhin Noukachhara	44	100.00	0.00	18.18	81.82	0.00	100.00	100.00	0.00	0.00	0.00	0.00
Karaitalipara	20	100.00	0.00	5.00	95.00	0.00	100.00	100.00	0.00	0.00	0.00	0.00
Nilratan Karbaripara	72	100.00	0.00	0.00	100.00	0.00	100.00	100.00	0.00	0.00	0.00	0.00
No.1 Jouthakhamar	58	100.00	0.00	0.00	100.00	0.00	100.00	100.00	0.00	0.00	0.00	0.00
No.2 Jouthakhamar	64	100.00	0.00	0.00	98.44	1.56	100.00	100.00	0.00	0.00	0.00	0.00
No.3 Jouthakhamar	74	100.00	0.00	1.35	98.65	0.00	100.00	100.00	0.00	0.00	0.00	0.00
No.4 Jouthakhamar	85	100.00	0.00	3.53	96.47	0.00	100.00	100.00	0.00	0.00	0.00	0.00
Noukachhara Masterpara	84	100.00	0.00	0.00	100.00	0.00	100.00	100.00	0.00	0.00	0.00	0.00
Pratishodh Karbaripara	29	100.00	0.00	0.00	100.00	0.00	100.00	100.00	0.00	0.00	0.00	0.00
Ramratan Karbaripara	76	100.00	0.00	0.00	100.00	0.00	100.00	100.00	0.00	0.00	0.00	0.00
Uttar Chhatak Chharapara	53	100.00	0.00	0.00	100.00	0.00	100.00	98.11	0.00	1.89	0.00	0.00
Uttar Katarungchhara	44	100.00	0.00	6.82	93.18	0.00	100.00	97.73	0.00	0.00	2.27	0.00
Uttar Noukachhara	91	100.00	0.00	13.19	86.81	0.00	100.00	100.00	0.00	0.00	0.00	0.00
Tebangchhara	170	100.00	0.00	6.47	93.53	0.00	100.00	97.06	0.00	0.00	1.18	1.76
<b>Dighinala Union</b>	<b>3769</b>	<b>100.00</b>	<b>0.98</b>	<b>9.18</b>	<b>89.81</b>	<b>0.03</b>	<b>100.00</b>	<b>97.29</b>	<b>1.17</b>	<b>0.19</b>	<b>0.32</b>	<b>1.03</b>
Rural	3769	100.00	0.98	9.18	89.81	0.03	100.00	97.29	1.17	0.19	0.32	1.03
Urban	0	0.00	0.00	0.00	0.00	0.00	0.00	0.00	0.00	0.00	0.00	0.00
Dighinala*	3769	100.00	0.98	9.18	89.81	0.03	100.00	97.29	1.17	0.19	0.32	1.03
Baghaichhari Kangsajoy Karbaripara	397	100.00	0.25	9.32	90.43	0.00	100.00	96.22	1.26	0.00	1.76	0.76
Baghaichhari Baganpara	52	100.00	0.00	0.00	100.00	0.00	100.00	98.08	0.00	0.00	0.00	1.92
Baghaichhari Dhanurdhar Karbaripara	185	100.00	0.00	3.78	95.68	0.54	100.00	93.51	0.00	0.54	0.00	5.95
Baidyapara	105	100.00	0.00	1.90	98.10	0.00	100.00	99.05	0.00	0.00	0.00	0.95
Banchhara Akkhaymani Karbaripara	67	100.00	0.00	13.43	86.57	0.00	100.00	100.00	0.00	0.00	0.00	0.00
Banchhara Fanibhushan Karbaripara	20	100.00	0.00	0.00	100.00	0.00	100.00	100.00	0.00	0.00	0.00	0.00
Banchhara Jatishchandra Karbaripara	54	100.00	1.85	16.67	81.48	0.00	100.00	96.30	0.00	0.00	0.00	3.70
Banchhara Murapara	37	100.00	0.00	8.11	91.89	0.00	100.00	100.00	0.00	0.00	0.00	0.00
Baradham	214	100.00	1.87	18.69	79.44	0.00	100.00	94.86	1.87	1.40	0.00	1.87
Chinalchhara Tarakmohan Karbaripara	126	100.00	0.00	1.59	98.41	0.00	100.00	100.00	0.00	0.00	0.00	0.00
Dakkhin Baradam	118	100.00	0.85	16.10	83.05	0.00	100.00	94.07	0.85	0.85	0.85	3.39
Dakkhin Pukurghat	95	100.00	1.05	22.11	76.84	0.00	100.00	92.63	0.00	1.05	1.05	5.26
Dakkhin Udal Bagan	35	100.00	2.86	20.00	77.14	0.00	100.00	100.00	0.00	0.00	0.00	0.00
Dane Banchhara Ramanirajan Karbaripara	63	100.00	0.00	1.59	98.41	0.00	100.00	100.00	0.00	0.00	0.00	0.00
Dane Banchhara Kripananda Karbaripara	37	100.00	0.00	5.41	94.59	0.00	100.00	100.00	0.00	0.00	0.00	0.00
Dilchan Karbaripara	57	100.00	0.00	0.00	100.00	0.00	100.00	100.00	0.00	0.00	0.00	0.00
Gobinda Karbaripara	136	100.00	0.00	0.74	99.26	0.00	100.00	98.53	0.00	0.00	0.00	1.47
Headmanpara	152	100.00	1.32	16.45	82.24	0.00	100.00	96.71	2.63	0.00	0.66	0.00
Jaminimohan Karbaripara	82	100.00	0.00	3.66	96.34	0.00	100.00	100.00	0.00	0.00	0.00	0.00
Kanthabagan	39	100.00	0.00	0.00	100.00	0.00	100.00	100.00	0.00	0.00	0.00	0.00
Madhya Banchhara	50	100.00	0.00	0.00	100.00	0.00	100.00	100.00	0.00	0.00	0.00	0.00
Hangsadhawa Karbaripara												
Madhya Banchhara Rasikmohan Karbaripara	100	100.00	1.00	1.00	98.00	0.00	100.00	100.00	0.00	0.00	0.00	0.00
Madhya Banchhara Satyajit Karbaripara	43	100.00	0.00	2.33	97.67	0.00	100.00	100.00	0.00	0.00	0.00	0.00
No.1 Baghaichhari Thalipara	92	100.00	0.00	4.35	95.65	0.00	100.00	97.83	0.00	0.00	1.09	1.09
No.1 Noapara	68	100.00	0.00	5.88	94.12	0.00	100.00	100.00	0.00	0.00	0.00	0.00

Administrative Unit, Location and Community	General Household	Percentage of Type of Structure					Percentage of Ownership Status					
		Total	Pucca	Semi-pucca	Kancha	Jhupri	Total	Own dwelling unit	Rented but having own dwelling unit elsewhere	Rented and having no own dwelling unit elsewhere	Rent free but having own dwelling unit elsewhere	Rent free and having no own dwelling unit elsewhere
1	2	3	4	5	6	7	8	9	10	11	12	13
No.2 Baghaichhari	94	100.00	0.00	3.19	96.81	0.00	100.00	100.00	0.00	0.00	0.00	0.00
No.2 Noapara	40	100.00	0.00	12.50	87.50	0.00	100.00	100.00	0.00	0.00	0.00	0.00
No.2 Baghaichhari(Army Camp, Bgb Camp)	25	100.00	80.00	4.00	16.00	0.00	100.00	0.00	100.00	0.00	0.00	0.00
Pablakhali Nandeshwar Karbaripara	74	100.00	0.00	4.05	95.95	0.00	100.00	100.00	0.00	0.00	0.00	0.00
Pablakhali Indramani Karbaripara	96	100.00	0.00	2.08	97.92	0.00	100.00	100.00	0.00	0.00	0.00	0.00
Rangapanichhara Chandaramohan Karbaripara	62	100.00	1.61	14.52	83.87	0.00	100.00	100.00	0.00	0.00	0.00	0.00
Rangapanichhara Manindra Karbaripara	93	100.00	2.15	8.60	89.25	0.00	100.00	100.00	0.00	0.00	0.00	0.00
Rangapanichhara Ramchandra Karbaripara	46	100.00	0.00	15.22	84.78	0.00	100.00	100.00	0.00	0.00	0.00	0.00
Shankhola Rajanikumar Karbaripara	32	100.00	0.00	3.13	96.88	0.00	100.00	100.00	0.00	0.00	0.00	0.00
Shankhola Babhru Karbaripara	114	100.00	0.00	2.63	97.37	0.00	100.00	95.61	0.00	0.00	0.00	4.39
Shankhola Lalsing Karbaripara	110	100.00	0.00	28.18	71.82	0.00	100.00	100.00	0.00	0.00	0.00	0.00
Tukka Karbaripara	71	100.00	1.41	28.17	70.42	0.00	100.00	98.59	0.00	0.00	1.41	0.00
Udal Bagan	249	100.00	0.00	12.45	87.55	0.00	100.00	97.59	2.01	0.40	0.00	0.00
Uttar Banchhara	98	100.00	0.00	2.04	97.96	0.00	100.00	100.00	0.00	0.00	0.00	0.00
Uttar Pukurghat	141	100.00	0.71	15.60	83.69	0.00	100.00	100.00	0.00	0.00	0.00	0.00
<b>Kabakhali Union</b>	<b>4013</b>	<b>100.00</b>	<b>1.32</b>	<b>12.51</b>	<b>86.12</b>	<b>0.05</b>	<b>100.00</b>	<b>95.04</b>	<b>2.17</b>	<b>1.00</b>	<b>0.92</b>	<b>0.87</b>
Rural	4013	100.00	1.32	12.51	86.12	0.05	100.00	95.04	2.17	1.00	0.92	0.87
Urban	0	0.00	0.00	0.00	0.00	0.00	0.00	0.00	0.00	0.00	0.00	0.00
Kabakhali*	1749	100.00	1.43	12.86	85.65	0.06	100.00	96.00	2.00	0.57	0.80	0.63
Dakkhin Hutchinsonpur	208	100.00	2.40	16.35	81.25	0.00	100.00	94.71	3.37	0.00	0.96	0.96
Durga Karbaripara	46	100.00	0.00	0.00	100.00	0.00	100.00	100.00	0.00	0.00	0.00	0.00
Hazachhara Jorabridge	91	100.00	0.00	9.89	90.11	0.00	100.00	100.00	0.00	0.00	0.00	0.00
Headmanpara	182	100.00	1.65	10.44	87.91	0.00	100.00	93.96	2.75	0.55	1.10	1.65
Islampur	163	100.00	4.91	25.77	69.33	0.00	100.00	95.09	1.84	1.23	1.23	0.61
Jamburapara	67	100.00	0.00	2.99	97.01	0.00	100.00	97.01	1.49	0.00	0.00	1.49
Joykumar Karbaripara	136	100.00	0.74	12.50	86.76	0.00	100.00	91.18	3.68	0.74	2.94	1.47
Kangerima Chhara	55	100.00	0.00	1.82	98.18	0.00	100.00	100.00	0.00	0.00	0.00	0.00
Kriparanjan Karbaripara	50	100.00	0.00	0.00	100.00	0.00	100.00	100.00	0.00	0.00	0.00	0.00
Muslimpara	192	100.00	2.60	21.88	75.52	0.00	100.00	93.75	4.69	0.00	1.56	0.00
Nabagram Alinagar	30	100.00	0.00	3.33	96.67	0.00	100.00	100.00	0.00	0.00	0.00	0.00
Noapara	61	100.00	0.00	0.00	100.00	0.00	100.00	100.00	0.00	0.00	0.00	0.00
Purba Hutchinsonpur	65	100.00	0.00	13.85	86.15	0.00	100.00	100.00	0.00	0.00	0.00	0.00
Ranashova Karbaripara	35	100.00	0.00	0.00	97.14	2.86	100.00	100.00	0.00	0.00	0.00	0.00
Reserve Chhara	56	100.00	0.00	1.79	98.21	0.00	100.00	100.00	0.00	0.00	0.00	0.00
Shukna Banshdaba Karbaripara	10	100.00	0.00	0.00	100.00	0.00	100.00	100.00	0.00	0.00	0.00	0.00
Shukna Chharapara	57	100.00	0.00	1.75	98.25	0.00	100.00	100.00	0.00	0.00	0.00	0.00
Uttar Hutchinsonpur	221	100.00	0.90	21.27	77.83	0.00	100.00	94.12	2.26	2.71	0.45	0.45
Nalkata	24	100.00	4.17	0.00	95.83	0.00	100.00	95.83	0.00	0.00	0.00	4.17
Pablakhali*	1763	100.00	1.53	13.95	84.46	0.06	100.00	93.36	2.95	1.70	0.79	1.19
Battalapara	68	100.00	0.00	1.47	98.53	0.00	100.00	100.00	0.00	0.00	0.00	0.00
Dajrapara	32	100.00	0.00	0.00	100.00	0.00	100.00	100.00	0.00	0.00	0.00	0.00
Dakkhin Milanpur	332	100.00	2.41	15.06	82.53	0.00	100.00	80.12	10.84	6.63	1.51	0.90
Gubjoy Karbaripara	50	100.00	0.00	0.00	100.00	0.00	100.00	100.00	0.00	0.00	0.00	0.00
Kripapur	271	100.00	0.00	5.90	94.10	0.00	100.00	99.26	0.00	0.37	0.00	0.37
Nalkata Chharapara	33	100.00	0.00	0.00	96.97	3.03	100.00	100.00	0.00	0.00	0.00	0.00
Narikel Baganpara	89	100.00	2.25	38.20	59.55	0.00	100.00	96.63	1.12	1.12	1.12	0.00
Pashchim Shantipur	78	100.00	2.56	14.10	83.33	0.00	100.00	96.15	1.28	2.56	0.00	0.00
Purba Shantipur	128	100.00	0.00	8.59	91.41	0.00	100.00	100.00	0.00	0.00	0.00	0.00
Rasyamani Karbaripara	76	100.00	1.32	14.47	84.21	0.00	100.00	100.00	0.00	0.00	0.00	0.00
Shibbaripara	6	100.00	0.00	0.00	100.00	0.00	100.00	100.00	0.00	0.00	0.00	0.00
Uttar Milanpur	600	100.00	2.33	18.67	79.00	0.00	100.00	92.83	2.33	0.67	1.33	2.83
Tarabania*	501	100.00	0.20	6.19	93.61	0.00	100.00	97.60	0.00	0.00	1.80	0.60

Administrative Unit, Location and Community	General Household	Percentage of Type of Structure					Percentage of Ownership Status					
		Total	Pucca	Semi-pucca	Kancha	Jhupri	Total	Own dwelling unit	Rented but having own dwelling unit elsewhere	Rented and having no own dwelling unit elsewhere	Rent free but having own dwelling unit elsewhere	Rent free and having no own dwelling unit elsewhere
1	2	3	4	5	6	7	8	9	10	11	12	13
Bhitar Tarabania	49	100.00	2.04	6.12	91.84	0.00	100.00	100.00	0.00	0.00	0.00	0.00
Dakkhin Tarabania	99	100.00	0.00	15.15	84.85	0.00	100.00	100.00	0.00	0.00	0.00	0.00
Duluchhari	129	100.00	0.00	4.65	95.35	0.00	100.00	91.47	0.00	0.00	6.20	2.33
Khalkulpara	52	100.00	0.00	11.54	88.46	0.00	100.00	98.08	0.00	0.00	1.92	0.00
Madhya Bhitapara	15	100.00	0.00	0.00	100.00	0.00	100.00	100.00	0.00	0.00	0.00	0.00
Pagujya Chharipara	8	100.00	0.00	0.00	100.00	0.00	100.00	100.00	0.00	0.00	0.00	0.00
Pashchim Khetrapur	23	100.00	0.00	0.00	100.00	0.00	100.00	100.00	0.00	0.00	0.00	0.00
Rebati Karbaripara	115	100.00	0.00	0.87	99.13	0.00	100.00	100.00	0.00	0.00	0.00	0.00
Uttar Tarabania	11	100.00	0.00	0.00	100.00	0.00	100.00	100.00	0.00	0.00	0.00	0.00
<b>Merung Union</b>	<b>11018</b>	<b>100.00</b>	<b>0.90</b>	<b>8.64</b>	<b>90.35</b>	<b>0.11</b>	<b>100.00</b>	<b>95.85</b>	<b>1.07</b>	<b>0.45</b>	<b>0.64</b>	<b>1.98</b>
Rural	8616	100.00	0.53	8.65	90.71	0.10	100.00	96.34	0.60	0.45	0.57	2.03
Urban	2402	100.00	2.21	8.62	89.05	0.12	100.00	94.09	2.75	0.46	0.92	1.79
Bara Hazachhara*	529	100.00	0.00	2.84	96.98	0.19	100.00	98.68	0.00	0.19	0.76	0.38
4 Kiloprisikhon Tila	101	100.00	0.00	1.98	97.03	0.99	100.00	96.04	0.00	0.99	0.99	1.98
Badalchhari	58	100.00	0.00	3.45	96.55	0.00	100.00	100.00	0.00	0.00	0.00	0.00
Chahabachhara	10	100.00	0.00	0.00	100.00	0.00	100.00	100.00	0.00	0.00	0.00	0.00
Bajapata Chhari	63	100.00	0.00	0.00	100.00	0.00	100.00	100.00	0.00	0.00	0.00	0.00
Kanggarima Chhara	54	100.00	0.00	0.00	100.00	0.00	100.00	100.00	0.00	0.00	0.00	0.00
Dhanama Chhara	64	100.00	0.00	1.56	98.44	0.00	100.00	98.44	0.00	0.00	1.56	0.00
Panchhari Netrajoy Karbaripara	128	100.00	0.00	7.81	92.19	0.00	100.00	98.44	0.00	0.00	1.56	0.00
Pravati Karbaripara	19	100.00	0.00	0.00	100.00	0.00	100.00	100.00	0.00	0.00	0.00	0.00
Talchhari	32	100.00	0.00	0.00	100.00	0.00	100.00	100.00	0.00	0.00	0.00	0.00
Bara Merung*	5681	100.00	0.76	10.63	88.51	0.11	100.00	95.44	0.76	0.63	0.60	2.57
Anathashram	233	100.00	0.43	10.73	88.84	0.00	100.00	95.71	0.43	0.86	0.43	2.58
B Bariapara	80	100.00	0.00	20.00	80.00	0.00	100.00	98.75	0.00	0.00	1.25	0.00
Bancha Marang	239	100.00	0.42	5.86	93.72	0.00	100.00	93.72	3.35	2.51	0.42	0.00
Bara Merang Ansarcamp.	205	100.00	2.93	13.66	83.41	0.00	100.00	83.41	3.90	2.93	4.39	5.37
Belchhari Kalachan Mahajanpara	386	100.00	0.52	5.70	93.26	0.52	100.00	95.85	0.00	0.78	1.04	2.33
Betchhari Bibhuti Karbaripara	551	100.00	0.73	19.60	79.67	0.00	100.00	94.92	0.91	0.54	0.54	3.09
Bhairafa Mukh	46	100.00	0.00	13.04	86.96	0.00	100.00	91.30	2.17	2.17	0.00	4.35
Bhairafa Nayapara	110	100.00	0.00	5.45	94.55	0.00	100.00	99.09	0.00	0.00	0.00	0.91
Bhairafa Rubber Prkalpa	43	100.00	0.00	13.95	86.05	0.00	100.00	88.37	0.00	0.00	2.33	9.30
Bhairafapara	48	100.00	0.00	0.00	100.00	0.00	100.00	100.00	0.00	0.00	0.00	0.00
Bindu Baruapara	34	100.00	0.00	11.76	88.24	0.00	100.00	100.00	0.00	0.00	0.00	0.00
Bishnu Karbaripara	25	100.00	0.00	4.00	96.00	0.00	100.00	100.00	0.00	0.00	0.00	0.00
Chouddagram	387	100.00	0.78	16.28	82.95	0.00	100.00	92.25	1.29	1.55	1.55	3.36
Dakkhin Rasiknagar	253	100.00	0.00	6.32	93.68	0.00	100.00	98.42	0.40	0.00	0.00	1.19
Gulchhari	83	100.00	0.00	0.00	100.00	0.00	100.00	100.00	0.00	0.00	0.00	0.00
Gulchharipara	108	100.00	0.00	0.00	100.00	0.00	100.00	99.07	0.00	0.00	0.00	0.93
Hajapara	144	100.00	0.00	0.00	99.31	0.69	100.00	100.00	0.00	0.00	0.00	0.00
Jalbanda	189	100.00	0.00	6.35	93.12	0.53	100.00	100.00	0.00	0.00	0.00	0.00
Jamtali Bangalipara	229	100.00	1.31	13.10	85.59	0.00	100.00	97.38	0.44	0.87	0.44	0.87
Jagannathpara	57	100.00	14.04	33.33	52.63	0.00	100.00	96.49	1.75	0.00	0.00	1.75
Kalidas Karbaripara	46	100.00	0.00	0.00	100.00	0.00	100.00	100.00	0.00	0.00	0.00	0.00
Madhya Boalkhali	229	100.00	0.00	18.34	81.22	0.44	100.00	97.82	0.87	0.44	0.00	0.87
Madhya Betchhari	397	100.00	1.01	12.34	86.65	0.00	100.00	97.48	0.25	0.76	0.50	1.01
Mayafapara Harikumur Mahajanpara	101	100.00	0.00	9.90	90.10	0.00	100.00	99.01	0.00	0.00	0.00	0.99
Milan Karbaripara	65	100.00	0.00	6.15	93.85	0.00	100.00	98.46	0.00	0.00	0.00	1.54
Naymile Tapan Karbaripara	128	100.00	1.56	12.50	85.16	0.78	100.00	96.09	1.56	1.56	0.00	0.78
Rathichandra Karbaripara	85	100.00	0.00	0.00	100.00	0.00	100.00	100.00	0.00	0.00	0.00	0.00
Ratnamohan Karbaripara	66	100.00	1.52	13.64	84.85	0.00	100.00	100.00	0.00	0.00	0.00	0.00
Shadhanmani Karbaripara	77	100.00	0.00	3.90	96.10	0.00	100.00	100.00	0.00	0.00	0.00	0.00
Shanti Lakhipur	219	100.00	0.46	14.16	85.39	0.00	100.00	100.00	0.00	0.00	0.00	0.00
Sudhir Memberpara	129	100.00	2.33	13.95	83.72	0.00	100.00	63.57	0.78	0.00	0.78	34.88
Taidu Chhara / Taidu Chhara	82	100.00	0.00	0.00	100.00	0.00	100.00	98.78	0.00	0.00	1.22	0.00
Taracharan Karbaripara	77	100.00	0.00	3.90	96.10	0.00	100.00	72.73	0.00	0.00	1.30	25.97

Administrative Unit, Location and Community	General Household	Percentage of Type of Structure					Percentage of Ownership Status					
		Total	Pucca	Semi-pucca	Kancha	Jhupri	Total	Own dwelling unit	Rented but having own dwelling unit elsewhere	Rented and having no own dwelling unit elsewhere	Rent free but having own dwelling unit elsewhere	Rent free and having no own dwelling unit elsewhere
1	2	3	4	5	6	7	8	9	10	11	12	13
Uttar Rasiknagar Armed Police Camp	228	100.00	1.32	9.21	89.47	0.00	100.00	99.12	0.88	0.00	0.00	0.00
Uttar Rasiknagar	302	100.00	0.33	7.28	92.38	0.00	100.00	97.02	1.32	0.33	0.66	0.66
Chhota Hazachhara*	613	100.00	0.00	1.79	98.21	0.00	100.00	94.94	0.16	0.33	0.98	3.59
Angada Masterpara	37	100.00	0.00	2.70	97.30	0.00	100.00	94.59	0.00	0.00	0.00	5.41
Babanya Karbaripara	137	100.00	0.00	2.19	97.81	0.00	100.00	97.81	0.00	0.00	0.00	2.19
Birabahu Headmanpara	70	100.00	0.00	4.29	95.71	0.00	100.00	100.00	0.00	0.00	0.00	0.00
Chhota Hazachharapara	183	100.00	0.00	2.19	97.81	0.00	100.00	88.52	0.55	1.09	2.73	7.10
Hazachharapara	54	100.00	0.00	0.00	100.00	0.00	100.00	100.00	0.00	0.00	0.00	0.00
Joyantabikash Karbaripara	40	100.00	0.00	0.00	100.00	0.00	100.00	100.00	0.00	0.00	0.00	0.00
Paguiyachhari	45	100.00	0.00	0.00	100.00	0.00	100.00	93.33	0.00	0.00	2.22	4.44
Pradipchandra Karbaripara	47	100.00	0.00	0.00	100.00	0.00	100.00	95.74	0.00	0.00	0.00	4.26
Chhota Merung*	2402	100.00	2.21	8.62	89.05	0.12	100.00	94.09	2.75	0.46	0.92	1.79
Angla Mahajanpara	40	100.00	0.00	0.00	100.00	0.00	100.00	97.50	0.00	0.00	2.50	0.00
Bhuiyanchhara	104	100.00	4.81	0.96	94.23	0.00	100.00	98.08	0.00	0.00	0.96	0.96
Bhuvanmohan Karbaripara (Lambachhara)	98	100.00	0.00	2.04	97.96	0.00	100.00	98.98	0.00	0.00	0.00	1.02
Bipin Karbaripara	656	100.00	6.40	16.92	76.68	0.00	100.00	87.96	8.69	1.07	1.52	0.76
Birendara Karbaripara	23	100.00	0.00	0.00	100.00	0.00	100.00	100.00	0.00	0.00	0.00	0.00
Buda Chhara	26	100.00	0.00	0.00	100.00	0.00	100.00	100.00	0.00	0.00	0.00	0.00
Fulchan Karbaripara	187	100.00	0.00	12.83	86.63	0.53	100.00	96.26	2.14	1.60	0.00	0.00
Gunadhar Karbaripara	81	100.00	0.00	1.23	97.53	1.23	100.00	98.77	1.23	0.00	0.00	0.00
Khirendra Karbaripara	27	100.00	0.00	0.00	100.00	0.00	100.00	100.00	0.00	0.00	0.00	0.00
Kinachan Karbaripara	106	100.00	0.00	8.49	91.51	0.00	100.00	98.11	0.00	0.00	0.94	0.94
Lakhibikash Karbaripara	18	100.00	0.00	0.00	100.00	0.00	100.00	100.00	0.00	0.00	0.00	0.00
Merungpara	70	100.00	1.43	7.14	91.43	0.00	100.00	100.00	0.00	0.00	0.00	0.00
Muratimohan Karbaripara	61	100.00	0.00	0.00	100.00	0.00	100.00	100.00	0.00	0.00	0.00	0.00
Nirmalchandra Karbaripara	64	100.00	1.56	4.69	93.75	0.00	100.00	95.31	0.00	0.00	1.56	3.13
No.1 Joutha Khamar	21	100.00	0.00	0.00	100.00	0.00	100.00	100.00	0.00	0.00	0.00	0.00
No.2 Joutha Khamar	15	100.00	0.00	0.00	100.00	0.00	100.00	66.67	0.00	0.00	33.33	0.00
No.3 Joutha Khamar	41	100.00	0.00	2.44	97.56	0.00	100.00	82.93	0.00	0.00	4.88	12.20
Purnachandra Karbaripara	33	100.00	0.00	6.06	93.94	0.00	100.00	100.00	0.00	0.00	0.00	0.00
Ranyapara	43	100.00	0.00	0.00	100.00	0.00	100.00	100.00	0.00	0.00	0.00	0.00
Shibanga Karbaripara (Chamelichhara)	45	100.00	0.00	0.00	100.00	0.00	100.00	100.00	0.00	0.00	0.00	0.00
Sobhanpur	458	100.00	0.87	9.83	89.30	0.00	100.00	93.01	0.87	0.22	0.22	5.68
Surajoy Karbaripara	130	100.00	0.00	0.00	99.23	0.77	100.00	98.46	0.00	0.00	0.00	1.54
Sushil Headmanpara	55	100.00	0.00	5.45	94.55	0.00	100.00	100.00	0.00	0.00	0.00	0.00
Rengkajya*	1793	100.00	0.17	6.41	93.31	0.11	100.00	99.00	0.45	0.00	0.28	0.28
Bara Kangrakhaiya	57	100.00	0.00	1.75	98.25	0.00	100.00	100.00	0.00	0.00	0.00	0.00
Bichitra Karbaripara	55	100.00	0.00	16.36	83.64	0.00	100.00	100.00	0.00	0.00	0.00	0.00
Changra Chharipara	37	100.00	2.70	13.51	83.78	0.00	100.00	94.59	5.41	0.00	0.00	0.00
Chhota Kangrarhia	62	100.00	0.00	8.06	91.94	0.00	100.00	100.00	0.00	0.00	0.00	0.00
Dakkhin Rengkajya	123	100.00	0.81	13.01	86.18	0.00	100.00	98.37	0.81	0.00	0.00	0.81
Dane Atarakchhara	35	100.00	0.00	2.86	97.14	0.00	100.00	100.00	0.00	0.00	0.00	0.00
Dayamohan Karbaripara	33	100.00	0.00	0.00	100.00	0.00	100.00	100.00	0.00	0.00	0.00	0.00
Dinanath Karbaripara	100	100.00	0.00	0.00	100.00	0.00	100.00	100.00	0.00	0.00	0.00	0.00
Indrajoy Karbaripara	69	100.00	1.45	2.90	95.65	0.00	100.00	98.55	1.45	0.00	0.00	0.00
Joyantamohan Karbaripara	41	100.00	0.00	4.88	95.12	0.00	100.00	97.56	2.44	0.00	0.00	0.00
Joykumar Karbaripara (Bagapara)	169	100.00	0.00	11.83	88.17	0.00	100.00	100.00	0.00	0.00	0.00	0.00
Kabalya Karbaripara	6	100.00	0.00	0.00	100.00	0.00	100.00	100.00	0.00	0.00	0.00	0.00
Kamalkrishna Karbaripara	11	100.00	0.00	0.00	100.00	0.00	100.00	100.00	0.00	0.00	0.00	0.00
Mahanta Headmanpara	114	100.00	0.00	4.39	95.61	0.00	100.00	98.25	1.75	0.00	0.00	0.00
Maner Manush	30	100.00	0.00	0.00	100.00	0.00	100.00	100.00	0.00	0.00	0.00	0.00
Manikchandra Karbaripara	54	100.00	0.00	1.85	98.15	0.00	100.00	100.00	0.00	0.00	0.00	0.00
Nagajya Karbaripara	22	100.00	0.00	0.00	100.00	0.00	100.00	100.00	0.00	0.00	0.00	0.00
Nala Karbaripara	25	100.00	0.00	0.00	100.00	0.00	100.00	100.00	0.00	0.00	0.00	0.00



Administrative Unit, Location and Community	General Household	Percentage of Type of Structure					Percentage of Ownership Status					
		Total	Pucca	Semi-pucca	Kancha	Jhupri	Total	Own dwelling unit	Rented but having own dwelling unit elsewhere	Rented and having no own dwelling unit elsewhere	Rent free but having own dwelling unit elsewhere	Rent free and having no own dwelling unit elsewhere
1	2	3	4	5	6	7	8	9	10	11	12	13
Natunchandra Karbaripara	32	100.00	0.00	0.00	100.00	0.00	100.00	100.00	0.00	0.00	0.00	0.00
Niradmohan Karbaripara	31	100.00	0.00	0.00	100.00	0.00	100.00	100.00	0.00	0.00	0.00	0.00
Pagla Mahajanpara	34	100.00	0.00	0.00	100.00	0.00	100.00	100.00	0.00	0.00	0.00	0.00
Pravat Karbaripara	110	100.00	0.00	5.45	93.64	0.91	100.00	100.00	0.00	0.00	0.00	0.00
Rangkumar Karbaripara	22	100.00	0.00	4.55	95.45	0.00	100.00	100.00	0.00	0.00	0.00	0.00
Ranjanmani Karbaripar	118	100.00	0.00	0.00	100.00	0.00	100.00	98.31	0.00	0.00	0.00	1.69
Rasulpur	61	100.00	0.00	4.92	95.08	0.00	100.00	98.36	1.64	0.00	0.00	0.00
Sukshanti Karbaripara	101	100.00	0.00	11.88	87.13	0.99	100.00	95.05	0.00	0.00	3.96	0.99
Surendra Karbaripara	109	100.00	0.00	9.17	90.83	0.00	100.00	100.00	0.00	0.00	0.00	0.00
Swarnakumar Karbaripara	82	100.00	0.00	17.07	82.93	0.00	100.00	98.78	0.00	0.00	0.00	1.22
Upendra Karbaripara	50	100.00	0.00	4.00	96.00	0.00	100.00	98.00	0.00	0.00	2.00	0.00
<b>Guimara Upazila</b>	<b>12176</b>	<b>100.00</b>	<b>2.63</b>	<b>10.45</b>	<b>86.75</b>	<b>0.16</b>	<b>100.00</b>	<b>94.60</b>	<b>3.05</b>	<b>0.62</b>	<b>0.58</b>	<b>1.16</b>
Rural	9706	100.00	1.52	9.27	89.03	0.18	100.00	95.59	2.35	0.39	0.53	1.14
Urban	2470	100.00	6.96	15.10	77.81	0.12	100.00	90.69	5.79	1.50	0.81	1.21
<b>Guimara Union</b>	<b>4198</b>	<b>100.00</b>	<b>4.34</b>	<b>11.46</b>	<b>84.02</b>	<b>0.19</b>	<b>100.00</b>	<b>94.19</b>	<b>3.43</b>	<b>0.91</b>	<b>0.62</b>	<b>0.86</b>
Rural	1728	100.00	0.58	6.25	92.88	0.29	100.00	99.19	0.06	0.06	0.35	0.35
Urban	2470	100.00	6.96	15.10	77.81	0.12	100.00	90.69	5.79	1.50	0.81	1.21
Bailyachhari*	596	100.00	1.51	9.56	88.76	0.17	100.00	98.99	0.17	0.17	0.34	0.34
Arbaripara	50	100.00	4.00	22.00	74.00	0.00	100.00	100.00	0.00	0.00	0.00	0.00
Chaihlaprue Karbaripara	29	100.00	0.00	0.00	100.00	0.00	100.00	100.00	0.00	0.00	0.00	0.00
Chhankhalapara	49	100.00	0.00	2.04	97.96	0.00	100.00	95.92	0.00	0.00	2.04	2.04
Dhaliapara	13	100.00	0.00	15.38	84.62	0.00	100.00	100.00	0.00	0.00	0.00	0.00
Gaibingsapara	15	100.00	0.00	0.00	100.00	0.00	100.00	100.00	0.00	0.00	0.00	0.00
Jarichandrapara	38	100.00	5.26	28.95	65.79	0.00	100.00	94.74	2.63	0.00	2.63	0.00
Jumia Punarbasan	48	100.00	0.00	0.00	97.92	2.08	100.00	100.00	0.00	0.00	0.00	0.00
Mairungpara	37	100.00	0.00	5.41	94.59	0.00	100.00	100.00	0.00	0.00	0.00	0.00
Narayanpara	36	100.00	0.00	16.67	83.33	0.00	100.00	97.22	0.00	0.00	0.00	2.78
No.2 Bailyachhari Rubber Prakalpa Gram	64	100.00	0.00	3.13	96.88	0.00	100.00	100.00	0.00	0.00	0.00	0.00
No.3 Bailyachhari Rubber Prakalpa Gram	56	100.00	1.79	7.14	91.07	0.00	100.00	100.00	0.00	0.00	0.00	0.00
Prakritaranjanpara	28	100.00	0.00	14.29	85.71	0.00	100.00	100.00	0.00	0.00	0.00	0.00
1no.Bailyachhari Rubber Prakalpa Gram	78	100.00	0.00	10.26	89.74	0.00	100.00	98.72	0.00	1.28	0.00	0.00
Sadhupara	10	100.00	0.00	10.00	90.00	0.00	100.00	100.00	0.00	0.00	0.00	0.00
Schoolpara	45	100.00	8.89	11.11	80.00	0.00	100.00	100.00	0.00	0.00	0.00	0.00
Chhaduyapara*	229	100.00	0.00	4.37	95.63	0.00	100.00	98.25	0.00	0.00	0.44	1.31
Anu Miapara	48	100.00	0.00	8.33	91.67	0.00	100.00	91.67	0.00	0.00	2.08	6.25
Indramanipara	105	100.00	0.00	3.81	96.19	0.00	100.00	100.00	0.00	0.00	0.00	0.00
Kamindra Karbaripara	33	100.00	0.00	0.00	100.00	0.00	100.00	100.00	0.00	0.00	0.00	0.00
Rabindra Karbaripara	27	100.00	0.00	0.00	100.00	0.00	100.00	100.00	0.00	0.00	0.00	0.00
Thalipara	16	100.00	0.00	12.50	87.50	0.00	100.00	100.00	0.00	0.00	0.00	0.00
Guimara*	2470	100.00	6.96	15.10	77.81	0.12	100.00	90.69	5.79	1.50	0.81	1.21
Baktapara	51	100.00	0.00	7.84	92.16	0.00	100.00	100.00	0.00	0.00	0.00	0.00
Barathalipara	22	100.00	0.00	0.00	100.00	0.00	100.00	100.00	0.00	0.00	0.00	0.00
Budangpara	124	100.00	2.42	12.10	85.48	0.00	100.00	98.39	0.81	0.00	0.00	0.81
Daktartila	299	100.00	10.70	18.73	70.57	0.00	100.00	92.31	1.34	3.01	0.67	2.68
Darjilingtila	123	100.00	26.02	33.33	40.65	0.00	100.00	67.48	23.58	7.32	1.63	0.00
Dewanpara	267	100.00	0.00	7.12	92.88	0.00	100.00	99.63	0.00	0.00	0.00	0.37
Dp Para	123	100.00	0.81	4.07	95.12	0.00	100.00	100.00	0.00	0.00	0.00	0.00
Guimara Bazarpara	252	100.00	24.60	15.87	59.52	0.00	100.00	63.49	24.60	5.95	3.97	1.98
Hajachhara	71	100.00	2.82	8.45	88.73	0.00	100.00	94.37	0.00	0.00	1.41	4.23
Headmanpara	71	100.00	2.82	18.31	78.87	0.00	100.00	100.00	0.00	0.00	0.00	0.00
Jamadarpara	55	100.00	1.82	12.73	85.45	0.00	100.00	100.00	0.00	0.00	0.00	0.00
Kabutarchhara	113	100.00	0.88	7.08	92.04	0.00	100.00	93.81	1.77	0.00	0.00	4.42
Kalapara	22	100.00	0.00	0.00	95.45	4.55	100.00	100.00	0.00	0.00	0.00	0.00
Kumujya Para	39	100.00	0.00	2.56	94.87	2.56	100.00	100.00	0.00	0.00	0.00	0.00
Kuntichandra Karbaripara	71	100.00	1.41	9.86	88.73	0.00	100.00	100.00	0.00	0.00	0.00	0.00



Administrative Unit, Location and Community	General Household	Percentage of Type of Structure					Percentage of Ownership Status					
		Total	Pucca	Semi-pucca	Kancha	Jhupri	Total	Own dwelling unit	Rented but having own dwelling unit elsewhere	Rented and having no own dwelling unit elsewhere	Rent free but having own dwelling unit elsewhere	Rent free and having no own dwelling unit elsewhere
1	2	3	4	5	6	7	8	9	10	11	12	13
Kyamrongpara	27	100.00	0.00	0.00	100.00	0.00	100.00	100.00	0.00	0.00	0.00	0.00
Lunduikyapara	257	100.00	5.45	33.07	61.48	0.00	100.00	85.21	12.45	0.39	1.17	0.78
Masterpara	54	100.00	0.00	11.11	88.89	0.00	100.00	100.00	0.00	0.00	0.00	0.00
Memberpara	68	100.00	16.18	35.29	48.53	0.00	100.00	85.29	11.76	1.47	0.00	1.47
Mahinya Karbaripara	57	100.00	0.00	0.00	100.00	0.00	100.00	100.00	0.00	0.00	0.00	0.00
Muslimpara	116	100.00	5.17	7.76	86.21	0.86	100.00	97.41	1.72	0.86	0.00	0.00
Pashchim Jouthakhamar	45	100.00	0.00	24.44	75.56	0.00	100.00	97.78	0.00	0.00	0.00	2.22
Purba Jouthakhamar	37	100.00	2.70	13.51	83.78	0.00	100.00	91.89	0.00	0.00	2.70	5.41
Renuchhara	55	100.00	3.64	10.91	85.45	0.00	100.00	90.91	3.64	1.82	1.82	1.82
Tarachanpara	51	100.00	1.96	9.80	88.24	0.00	100.00	98.04	1.96	0.00	0.00	0.00
Taimatai*	903	100.00	0.11	4.54	94.91	0.44	100.00	99.56	0.00	0.00	0.33	0.11
Bangkumarpara	12	100.00	0.00	0.00	100.00	0.00	100.00	91.67	0.00	0.00	8.33	0.00
Chhatipara	11	100.00	0.00	0.00	100.00	0.00	100.00	100.00	0.00	0.00	0.00	0.00
Dewanpara	105	100.00	0.00	3.81	95.24	0.95	100.00	99.05	0.00	0.00	0.95	0.00
Dhanirampara	85	100.00	0.00	0.00	100.00	0.00	100.00	100.00	0.00	0.00	0.00	0.00
Guimarapara	19	100.00	0.00	0.00	100.00	0.00	100.00	100.00	0.00	0.00	0.00	0.00
Joykumar Memberpara	14	100.00	0.00	7.14	92.86	0.00	100.00	100.00	0.00	0.00	0.00	0.00
Kalapara	20	100.00	0.00	0.00	100.00	0.00	100.00	100.00	0.00	0.00	0.00	0.00
Khagrapara	26	100.00	0.00	3.85	96.15	0.00	100.00	96.15	0.00	0.00	0.00	3.85
Kongja Aung Chowdhurypara	66	100.00	0.00	6.06	93.94	0.00	100.00	100.00	0.00	0.00	0.00	0.00
Kyamrongpara	55	100.00	0.00	1.82	98.18	0.00	100.00	100.00	0.00	0.00	0.00	0.00
Mahinna Karbaripara	55	100.00	0.00	0.00	100.00	0.00	100.00	100.00	0.00	0.00	0.00	0.00
Masterpara	16	100.00	0.00	37.50	62.50	0.00	100.00	100.00	0.00	0.00	0.00	0.00
Natun Purindrpara	21	100.00	0.00	0.00	100.00	0.00	100.00	100.00	0.00	0.00	0.00	0.00
Niaong Singpara	15	100.00	0.00	0.00	100.00	0.00	100.00	100.00	0.00	0.00	0.00	0.00
Noapara	16	100.00	0.00	6.25	81.25	12.50	100.00	100.00	0.00	0.00	0.00	0.00
Pancha Masterpara	7	100.00	0.00	28.57	71.43	0.00	100.00	100.00	0.00	0.00	0.00	0.00
Ramanipara	35	100.00	0.00	0.00	100.00	0.00	100.00	97.14	0.00	0.00	2.86	0.00
Reserve Chandrapara	19	100.00	0.00	0.00	100.00	0.00	100.00	100.00	0.00	0.00	0.00	0.00
Rupairam Headmanpara	16	100.00	6.25	31.25	62.50	0.00	100.00	100.00	0.00	0.00	0.00	0.00
Taimatai Rubber Project- 2	84	100.00	0.00	7.14	92.86	0.00	100.00	100.00	0.00	0.00	0.00	0.00
Taimatai Rubber Project- 3	56	100.00	0.00	5.36	92.86	1.79	100.00	100.00	0.00	0.00	0.00	0.00
Taimatai Rubber Project-1	81	100.00	0.00	8.64	91.36	0.00	100.00	100.00	0.00	0.00	0.00	0.00
Taimataipara	69	100.00	0.00	0.00	100.00	0.00	100.00	100.00	0.00	0.00	0.00	0.00
<b>Hafchhari Union</b>	<b>5859</b>	<b>100.00</b>	<b>2.25</b>	<b>10.60</b>	<b>86.96</b>	<b>0.19</b>	<b>100.00</b>	<b>93.31</b>	<b>3.79</b>	<b>0.61</b>	<b>0.63</b>	<b>1.66</b>
Rural	5859	100.00	2.25	10.60	86.96	0.19	100.00	93.31	3.79	0.61	0.63	1.66
Urban	0	0.00	0.00	0.00	0.00	0.00	0.00	0.00	0.00	0.00	0.00	0.00
Bara Pilak*	1548	100.00	3.81	13.57	82.49	0.13	100.00	88.82	7.11	0.90	0.97	2.20
Amtalipara	189	100.00	2.65	17.46	79.89	0.00	100.00	87.30	7.41	3.17	1.59	0.53
Baishnabpara	52	100.00	0.00	0.00	100.00	0.00	100.00	100.00	0.00	0.00	0.00	0.00
Bara Pilak Muslimpara	467	100.00	1.07	10.28	88.44	0.21	100.00	97.43	0.64	0.21	0.64	1.07
Chaindamunipara	48	100.00	0.00	10.42	89.58	0.00	100.00	95.83	0.00	0.00	4.17	0.00
Chhankholapara	11	100.00	0.00	0.00	100.00	0.00	100.00	100.00	0.00	0.00	0.00	0.00
Hajipara	210	100.00	4.76	34.76	60.48	0.00	100.00	70.95	26.19	1.43	0.95	0.48
Pajatilapara	108	100.00	33.33	12.04	54.63	0.00	100.00	62.04	33.33	0.93	1.85	1.85
Pashchim Bara Pilak	234	100.00	0.85	7.26	91.45	0.43	100.00	86.75	0.85	1.28	1.28	9.83
Patharchhara Chakmapara	47	100.00	2.13	14.89	82.98	0.00	100.00	100.00	0.00	0.00	0.00	0.00
Riaungmarangpara	48	100.00	0.00	6.25	93.75	0.00	100.00	100.00	0.00	0.00	0.00	0.00
Sainggulipara	65	100.00	0.00	13.85	86.15	0.00	100.00	98.46	0.00	0.00	0.00	1.54
Shikhangpara	48	100.00	0.00	2.08	97.92	0.00	100.00	97.92	0.00	0.00	0.00	2.08
Thubakpara	21	100.00	0.00	4.76	95.24	0.00	100.00	100.00	0.00	0.00	0.00	0.00
Baraitali*	558	100.00	0.18	7.35	92.47	0.00	100.00	97.67	0.36	0.00	0.18	1.79
Baraitalipara	94	100.00	1.06	18.09	80.85	0.00	100.00	98.94	1.06	0.00	0.00	0.00
Chhenggulipara	118	100.00	0.00	7.63	92.37	0.00	100.00	95.76	0.00	0.00	0.85	3.39
Dolchharipara	27	100.00	0.00	0.00	100.00	0.00	100.00	100.00	0.00	0.00	0.00	0.00
Kukichharapara	102	100.00	0.00	3.92	96.08	0.00	100.00	100.00	0.00	0.00	0.00	0.00
Maniram Tripurapara	26	100.00	0.00	7.69	92.31	0.00	100.00	100.00	0.00	0.00	0.00	0.00

Administrative Unit, Location and Community	General Household	Percentage of Type of Structure					Percentage of Ownership Status					
		Total	Pucca	Semi-pucca	Kancha	Jhupri	Total	Own dwelling unit	Rented but having own dwelling unit elsewhere	Rented and having no own dwelling unit elsewhere	Rent free but having own dwelling unit elsewhere	Rent free and having no own dwelling unit elsewhere
1	2	3	4	5	6	7	8	9	10	11	12	13
Nishi Karbaripara	52	100.00	0.00	15.38	84.62	0.00	100.00	96.15	1.92	0.00	0.00	1.92
Noapara	34	100.00	0.00	0.00	100.00	0.00	100.00	88.24	0.00	0.00	0.00	11.76
Prabeshpara	30	100.00	0.00	0.00	100.00	0.00	100.00	100.00	0.00	0.00	0.00	0.00
Subalchandrapara	12	100.00	0.00	0.00	100.00	0.00	100.00	100.00	0.00	0.00	0.00	0.00
Taiondongpara	42	100.00	0.00	0.00	100.00	0.00	100.00	97.62	0.00	0.00	0.00	2.38
Taruni Karbaripara	21	100.00	0.00	4.76	95.24	0.00	100.00	100.00	0.00	0.00	0.00	0.00
Hafchhari*	1954	100.00	3.07	8.34	88.49	0.10	100.00	92.02	4.09	1.02	0.92	1.94
Chhota Hafchharipara	119	100.00	0.00	4.20	94.96	0.84	100.00	99.16	0.00	0.00	0.00	0.84
Chhota Kalapanipara	60	100.00	1.67	15.00	83.33	0.00	100.00	100.00	0.00	0.00	0.00	0.00
Chhota Pilakpara	11	100.00	0.00	0.00	100.00	0.00	100.00	100.00	0.00	0.00	0.00	0.00
Hafchharipara	250	100.00	2.00	5.20	92.40	0.40	100.00	92.80	1.20	1.60	3.20	1.20
Hatimurapara	262	100.00	1.53	11.07	87.40	0.00	100.00	91.22	0.76	0.38	1.15	6.49
Jaliapara	334	100.00	14.07	14.37	71.56	0.00	100.00	72.16	22.16	3.89	1.20	0.60
Kalapani Bangalipara	168	100.00	0.00	8.33	91.67	0.00	100.00	95.24	0.00	0.00	0.00	4.76
Kalapanipara	123	100.00	1.63	9.76	88.62	0.00	100.00	100.00	0.00	0.00	0.00	0.00
Madhyam Hafchharipara	76	100.00	1.32	11.84	86.84	0.00	100.00	89.47	1.32	2.63	2.63	3.95
Patharchhara Marmapara	78	100.00	0.00	10.26	89.74	0.00	100.00	97.44	0.00	0.00	0.00	2.56
Patharchhara Chakmapara	67	100.00	0.00	4.48	95.52	0.00	100.00	100.00	0.00	0.00	0.00	0.00
Remrapara	103	100.00	0.00	2.91	97.09	0.00	100.00	100.00	0.00	0.00	0.00	0.00
Riaung Marampara	50	100.00	0.00	8.00	92.00	0.00	100.00	96.00	0.00	0.00	0.00	4.00
Shatghar Tilapara	61	100.00	0.00	0.00	100.00	0.00	100.00	98.36	0.00	0.00	1.64	0.00
Wakchharipara	102	100.00	0.00	1.96	98.04	0.00	100.00	100.00	0.00	0.00	0.00	0.00
Natun Para	90	100.00	0.00	4.44	95.56	0.00	100.00	100.00	0.00	0.00	0.00	0.00
Lubre Maram*	792	100.00	1.01	17.80	81.19	0.00	100.00	95.20	3.79	0.13	0.38	0.51
Baidyapara	49	100.00	0.00	6.12	93.88	0.00	100.00	100.00	0.00	0.00	0.00	0.00
Bara Thalipara	51	100.00	0.00	1.96	98.04	0.00	100.00	98.04	1.96	0.00	0.00	0.00
Chairmanpara	75	100.00	0.00	16.00	84.00	0.00	100.00	100.00	0.00	0.00	0.00	0.00
Hajipara	91	100.00	0.00	6.59	93.41	0.00	100.00	94.51	1.10	1.10	2.20	1.10
Headmanpara	66	100.00	1.52	12.12	86.36	0.00	100.00	98.48	1.52	0.00	0.00	0.00
Kumaijyapara	4	100.00	0.00	0.00	100.00	0.00	100.00	100.00	0.00	0.00	0.00	0.00
Lubrepara	145	100.00	4.83	34.48	60.69	0.00	100.00	80.69	18.62	0.00	0.69	0.00
Madhya Bara Thalipara	8	100.00	0.00	0.00	100.00	0.00	100.00	100.00	0.00	0.00	0.00	0.00
Mag Baidyapara	56	100.00	0.00	3.57	96.43	0.00	100.00	100.00	0.00	0.00	0.00	0.00
Mangtu Karbaripara	43	100.00	0.00	20.93	79.07	0.00	100.00	95.35	0.00	0.00	0.00	4.65
Naikkapara	29	100.00	0.00	0.00	100.00	0.00	100.00	100.00	0.00	0.00	0.00	0.00
Natunpara	126	100.00	0.00	38.10	61.90	0.00	100.00	99.21	0.00	0.00	0.00	0.79
Paingdongpara	17	100.00	0.00	0.00	100.00	0.00	100.00	100.00	0.00	0.00	0.00	0.00
Thoaungri Karbaripara	32	100.00	0.00	6.25	93.75	0.00	100.00	100.00	0.00	0.00	0.00	0.00
Nakrai*	282	100.00	0.71	3.55	94.33	1.42	100.00	100.00	0.00	0.00	0.00	0.00
Batyapara	15	100.00	0.00	0.00	100.00	0.00	100.00	100.00	0.00	0.00	0.00	0.00
Nakraipara	126	100.00	1.59	6.35	90.48	1.59	100.00	100.00	0.00	0.00	0.00	0.00
Prabeh Chandrapara	17	100.00	0.00	0.00	88.24	11.76	100.00	100.00	0.00	0.00	0.00	0.00
Sindukchhari Mukhpara	94	100.00	0.00	2.13	97.87	0.00	100.00	100.00	0.00	0.00	0.00	0.00
Subalchandrapara	30	100.00	0.00	0.00	100.00	0.00	100.00	100.00	0.00	0.00	0.00	0.00
Taikarma*	725	100.00	0.28	7.72	91.59	0.41	100.00	98.34	0.00	0.14	0.00	1.52
Baraitalipara	113	100.00	0.00	6.19	93.81	0.00	100.00	100.00	0.00	0.00	0.00	0.00
Chhankholapara	119	100.00	0.00	2.52	97.48	0.00	100.00	100.00	0.00	0.00	0.00	0.00
Chhota Pilakpara	29	100.00	0.00	3.45	93.10	3.45	100.00	100.00	0.00	0.00	0.00	0.00
Ferkumarpara	70	100.00	0.00	2.86	95.71	1.43	100.00	100.00	0.00	0.00	0.00	0.00
Kachubantipara	12	100.00	0.00	0.00	100.00	0.00	100.00	100.00	0.00	0.00	0.00	0.00
Rajendra Memberpara	97	100.00	1.03	10.31	88.66	0.00	100.00	98.97	0.00	1.03	0.00	0.00
Saludangpara	16	100.00	0.00	0.00	93.75	6.25	100.00	93.75	0.00	0.00	0.00	6.25
Sonaram Karbaripara	38	100.00	0.00	5.26	94.74	0.00	100.00	100.00	0.00	0.00	0.00	0.00
Taikarma Bangalipara	112	100.00	0.89	16.07	83.04	0.00	100.00	91.07	0.00	0.00	0.00	8.93
Taikarmapara	119	100.00	0.00	10.92	89.08	0.00	100.00	100.00	0.00	0.00	0.00	0.00
<b>Sindukchhari Union</b>	<b>2119</b>	<b>100.00</b>	<b>0.28</b>	<b>8.07</b>	<b>91.60</b>	<b>0.05</b>	<b>100.00</b>	<b>98.96</b>	<b>0.24</b>	<b>0.05</b>	<b>0.38</b>	<b>0.38</b>
Rural	2119	100.00	0.28	8.07	91.60	0.05	100.00	98.96	0.24	0.05	0.38	0.38
Urban	0	0.00	0.00	0.00	0.00	0.00	0.00	0.00	0.00	0.00	0.00	0.00

Administrative Unit, Location and Community	General Household	Percentage of Type of Structure					Percentage of Ownership Status					
		Total	Pucca	Semi-pucca	Kancha	Jhupri	Total	Own dwelling unit	Rented but having own dwelling unit elsewhere	Rented and having no own dwelling unit elsewhere	Rent free but having own dwelling unit elsewhere	Rent free and having no own dwelling unit elsewhere
1	2	3	4	5	6	7	8	9	10	11	12	13
Debalchhari*	692	100.00	0.00	6.21	93.64	0.14	100.00	100.00	0.00	0.00	0.00	0.00
Baganbari	53	100.00	0.00	0.00	100.00	0.00	100.00	100.00	0.00	0.00	0.00	0.00
Banshpara	47	100.00	0.00	36.17	63.83	0.00	100.00	100.00	0.00	0.00	0.00	0.00
Baraichhari Chakmapara	43	100.00	0.00	2.33	97.67	0.00	100.00	100.00	0.00	0.00	0.00	0.00
Baruichharipara	24	100.00	0.00	4.17	95.83	0.00	100.00	100.00	0.00	0.00	0.00	0.00
Chairmanpara	46	100.00	0.00	10.87	89.13	0.00	100.00	100.00	0.00	0.00	0.00	0.00
Chakmapara	32	100.00	0.00	0.00	100.00	0.00	100.00	100.00	0.00	0.00	0.00	0.00
Chhota Pilakpara	42	100.00	0.00	0.00	100.00	0.00	100.00	100.00	0.00	0.00	0.00	0.00
Debalchhari	59	100.00	0.00	6.78	93.22	0.00	100.00	100.00	0.00	0.00	0.00	0.00
Debalchhari Bazarpara	21	100.00	0.00	9.52	90.48	0.00	100.00	100.00	0.00	0.00	0.00	0.00
Dhurungpara	54	100.00	0.00	9.26	90.74	0.00	100.00	100.00	0.00	0.00	0.00	0.00
Gariachhari Camppara	23	100.00	0.00	0.00	100.00	0.00	100.00	100.00	0.00	0.00	0.00	0.00
Lichubagan	52	100.00	0.00	1.92	98.08	0.00	100.00	100.00	0.00	0.00	0.00	0.00
Mahajanpara	20	100.00	0.00	5.00	95.00	0.00	100.00	100.00	0.00	0.00	0.00	0.00
Manachharipara	42	100.00	0.00	0.00	100.00	0.00	100.00	100.00	0.00	0.00	0.00	0.00
Nakabaipara	45	100.00	0.00	6.67	93.33	0.00	100.00	100.00	0.00	0.00	0.00	0.00
Pashchim Baraichhari	21	100.00	0.00	0.00	100.00	0.00	100.00	100.00	0.00	0.00	0.00	0.00
Purba Dhurungpara	28	100.00	0.00	10.71	85.71	3.57	100.00	100.00	0.00	0.00	0.00	0.00
Singhapara	40	100.00	0.00	0.00	100.00	0.00	100.00	100.00	0.00	0.00	0.00	0.00
Goichhari*	404	100.00	0.25	8.91	90.84	0.00	100.00	99.50	0.00	0.00	0.25	0.25
Akbari Panchharipara	17	100.00	0.00	0.00	100.00	0.00	100.00	100.00	0.00	0.00	0.00	0.00
Akbaripara	27	100.00	0.00	3.70	96.30	0.00	100.00	100.00	0.00	0.00	0.00	0.00
Chonggra Chharipara	46	100.00	2.17	8.70	89.13	0.00	100.00	95.65	0.00	0.00	2.17	2.17
Gariachharipara	51	100.00	0.00	21.57	78.43	0.00	100.00	100.00	0.00	0.00	0.00	0.00
Goichhari	61	100.00	0.00	19.67	80.33	0.00	100.00	100.00	0.00	0.00	0.00	0.00
Goichhari Bazarpara	33	100.00	0.00	9.09	90.91	0.00	100.00	100.00	0.00	0.00	0.00	0.00
Kalachharipara	17	100.00	0.00	0.00	100.00	0.00	100.00	100.00	0.00	0.00	0.00	0.00
Lambachharipara	28	100.00	0.00	7.14	92.86	0.00	100.00	100.00	0.00	0.00	0.00	0.00
Mechyupara	63	100.00	0.00	0.00	100.00	0.00	100.00	100.00	0.00	0.00	0.00	0.00
Puratan Gariachharipara	18	100.00	0.00	11.11	88.89	0.00	100.00	100.00	0.00	0.00	0.00	0.00
Purba Gariachhari	31	100.00	0.00	0.00	100.00	0.00	100.00	100.00	0.00	0.00	0.00	0.00
Sagalachharipara	12	100.00	0.00	8.33	91.67	0.00	100.00	100.00	0.00	0.00	0.00	0.00
Sindukchhari*	919	100.00	0.44	9.68	89.88	0.00	100.00	98.80	0.54	0.11	0.33	0.22
Camppara	22	100.00	0.00	18.18	81.82	0.00	100.00	86.36	0.00	0.00	13.64	0.00
Chhota Murapara	52	100.00	0.00	1.92	98.08	0.00	100.00	100.00	0.00	0.00	0.00	0.00
Jagannathpara	66	100.00	0.00	12.12	87.88	0.00	100.00	100.00	0.00	0.00	0.00	0.00
Manajoy Karbaripara	99	100.00	0.00	6.06	93.94	0.00	100.00	98.99	0.00	0.00	0.00	1.01
Murapara	47	100.00	2.13	40.43	57.45	0.00	100.00	100.00	0.00	0.00	0.00	0.00
Nakraipara	31	100.00	0.00	16.13	83.87	0.00	100.00	96.77	3.23	0.00	0.00	0.00
Natun Murapara	65	100.00	0.00	3.08	96.92	0.00	100.00	100.00	0.00	0.00	0.00	0.00
Natunpara	93	100.00	0.00	1.08	98.92	0.00	100.00	100.00	0.00	0.00	0.00	0.00
Pankhimura	52	100.00	0.00	5.77	94.23	0.00	100.00	100.00	0.00	0.00	0.00	0.00
Ramgopalpara	37	100.00	0.00	5.41	94.59	0.00	100.00	100.00	0.00	0.00	0.00	0.00
Rathi Mahajanpara	16	100.00	0.00	6.25	93.75	0.00	100.00	93.75	0.00	0.00	0.00	6.25
Roazapara	34	100.00	0.00	2.94	97.06	0.00	100.00	100.00	0.00	0.00	0.00	0.00
Sindukchhari Bazarpara	101	100.00	0.99	16.83	82.18	0.00	100.00	97.03	2.97	0.00	0.00	0.00
Sindukchhari Guchchhagram	78	100.00	1.28	12.82	85.90	0.00	100.00	97.44	1.28	1.28	0.00	0.00
Sindukchhari Mukhpara	25	100.00	0.00	0.00	100.00	0.00	100.00	100.00	0.00	0.00	0.00	0.00
Sukanta Mahajanpara	44	100.00	2.27	13.64	84.09	0.00	100.00	100.00	0.00	0.00	0.00	0.00
Thandachhari	57	100.00	0.00	5.26	94.74	0.00	100.00	100.00	0.00	0.00	0.00	0.00
Tindukchhari*	104	100.00	0.96	2.88	96.15	0.00	100.00	91.35	0.00	0.00	3.85	4.81
Badalghat	44	100.00	2.27	0.00	97.73	0.00	100.00	86.36	0.00	0.00	9.09	4.55
Tindukchhari	20	100.00	0.00	10.00	90.00	0.00	100.00	100.00	0.00	0.00	0.00	0.00
Tindukchhari Mukhpara	40	100.00	0.00	2.50	97.50	0.00	100.00	92.50	0.00	0.00	0.00	7.50
<b>Khagrachhari Sadar Upazila</b>	<b>31428</b>	<b>100.00</b>	<b>10.83</b>	<b>25.64</b>	<b>63.38</b>	<b>0.15</b>	<b>100.00</b>	<b>77.97</b>	<b>13.83</b>	<b>4.56</b>	<b>1.01</b>	<b>2.64</b>
Rural	15185	100.00	1.29	19.62	78.82	0.27	100.00	93.44	2.46	1.82	0.72	1.55
Urban	16243	100.00	19.74	31.28	48.95	0.03	100.00	63.50	24.45	7.12	1.28	3.66

Administrative Unit, Location and Community	General Household	Percentage of Type of Structure					Percentage of Ownership Status					
		Total	Pucca	Semi-pucca	Kancha	Jhupri	Total	Own dwelling unit	Rented but having own dwelling unit elsewhere	Rented and having no own dwelling unit elsewhere	Rent free but having own dwelling unit elsewhere	Rent free and having no own dwelling unit elsewhere
1	2	3	4	5	6	7	8	9	10	11	12	13
<b>Khagrachhari Paurashava</b>	<b>12985</b>	<b>100.00</b>	<b>24.59</b>	<b>35.83</b>	<b>39.58</b>	<b>0.00</b>	<b>100.00</b>	<b>54.92</b>	<b>30.31</b>	<b>8.87</b>	<b>1.46</b>	<b>4.43</b>
<b>Ward No. 01</b>	<b>1491</b>	<b>100.00</b>	<b>28.37</b>	<b>33.33</b>	<b>38.30</b>	<b>0.00</b>	<b>100.00</b>	<b>64.92</b>	<b>27.16</b>	<b>6.04</b>	<b>0.94</b>	<b>0.94</b>
Bangalkati (Part)*	1491	100.00	28.37	33.33	38.30	0.00	100.00	64.92	27.16	6.04	0.94	0.94
Ananta Masterpara	106	100.00	29.25	45.28	25.47	0.00	100.00	66.98	32.08	0.00	0.94	0.00
Bgb Camp Area Sector H/Q	64	100.00	98.44	1.56	0.00	0.00	100.00	0.00	98.44	1.56	0.00	0.00
Dakkhin Khabang Paria	324	100.00	27.78	27.16	45.06	0.00	100.00	71.60	24.38	2.78	1.23	0.00
Latu Miapara	34	100.00	0.00	41.18	58.82	0.00	100.00	50.00	47.06	2.94	0.00	0.00
Pashchim Narankhaiya	193	100.00	37.31	34.72	27.98	0.00	100.00	62.18	26.94	6.22	1.04	3.63
Singinala	275	100.00	4.73	36.00	59.27	0.00	100.00	72.73	10.91	13.82	1.82	0.73
Swanirvar Bazar	4	100.00	75.00	25.00	0.00	0.00	100.00	75.00	25.00	0.00	0.00	0.00
Upalipara	97	100.00	48.45	44.33	7.22	0.00	100.00	63.92	36.08	0.00	0.00	0.00
Uttar Khabang Paria	394	100.00	26.40	34.52	39.09	0.00	100.00	66.75	24.11	7.36	0.51	1.27
<b>Ward No. 02</b>	<b>1795</b>	<b>100.00</b>	<b>19.05</b>	<b>28.19</b>	<b>52.76</b>	<b>0.00</b>	<b>100.00</b>	<b>62.79</b>	<b>21.39</b>	<b>12.31</b>	<b>2.12</b>	<b>1.39</b>
Bangalkati (Part)*	1795	100.00	19.05	28.19	52.76	0.00	100.00	62.79	21.39	12.31	2.12	1.39
College Gate Elaka	106	100.00	2.83	31.13	66.04	0.00	100.00	39.62	1.89	52.83	0.94	4.72
Collegepara	61	100.00	32.79	37.70	29.51	0.00	100.00	62.30	31.15	1.64	4.92	0.00
Forest Aera	8	100.00	50.00	50.00	0.00	0.00	100.00	25.00	62.50	0.00	12.50	0.00
Greater Comillatila	511	100.00	6.46	18.59	74.95	0.00	100.00	93.15	3.91	1.37	0.78	0.78
Khejur Bagan	43	100.00	37.21	30.23	32.56	0.00	100.00	18.60	46.51	9.30	23.26	2.33
Mahammadpur	255	100.00	8.63	34.90	56.47	0.00	100.00	54.51	23.14	17.65	3.92	0.78
Purba Narankhaiya	64	100.00	45.31	21.88	32.81	0.00	100.00	50.00	39.06	6.25	3.13	1.56
Sabujbag	459	100.00	6.54	38.13	55.34	0.00	100.00	67.97	17.43	11.55	0.44	2.61
Kadertila	61	100.00	40.98	36.07	22.95	0.00	100.00	57.38	27.87	14.75	0.00	0.00
Talukdarpara	88	100.00	25.00	43.18	31.82	0.00	100.00	48.86	43.18	4.55	3.41	0.00
Cantonment Area	139	100.00	99.28	0.00	0.72	0.00	100.00	0.00	71.22	27.34	1.44	0.00
<b>Ward No. 03</b>	<b>1556</b>	<b>100.00</b>	<b>32.90</b>	<b>35.60</b>	<b>31.49</b>	<b>0.00</b>	<b>100.00</b>	<b>44.47</b>	<b>43.51</b>	<b>9.58</b>	<b>1.74</b>	<b>0.71</b>
Bangalkati (Part)*	1556	100.00	32.90	35.60	31.49	0.00	100.00	44.47	43.51	9.58	1.74	0.71
Arambag	292	100.00	48.97	20.21	30.82	0.00	100.00	26.71	71.23	2.05	0.00	0.00
Bus Terminal Elaka	2	100.00	100.00	0.00	0.00	0.00	100.00	100.00	0.00	0.00	0.00	0.00
Muslimpara	359	100.00	16.43	42.06	41.50	0.00	100.00	50.42	32.87	15.32	0.84	0.56
Pashchim Mahajanpara	128	100.00	38.28	40.63	21.09	0.00	100.00	46.09	39.06	2.34	11.72	0.78
Shabda Miapara	267	100.00	14.23	47.19	38.58	0.00	100.00	61.80	19.85	13.86	1.87	2.62
Shantinagar	508	100.00	43.50	32.68	23.82	0.00	100.00	40.75	48.82	9.45	0.79	0.20
<b>Ward No. 04</b>	<b>1008</b>	<b>100.00</b>	<b>26.49</b>	<b>39.19</b>	<b>34.33</b>	<b>0.00</b>	<b>100.00</b>	<b>46.53</b>	<b>40.28</b>	<b>11.41</b>	<b>0.89</b>	<b>0.89</b>
Bangalkati (Part)*	403	100.00	29.28	33.50	37.22	0.00	100.00	52.11	39.95	6.45	0.74	0.74
Mahajanpara	319	100.00	27.90	31.35	40.75	0.00	100.00	57.05	34.17	7.52	0.31	0.94
Narikelbagan	84	100.00	34.52	41.67	23.81	0.00	100.00	33.33	61.90	2.38	2.38	0.00
Golabari (Part)*	605	100.00	24.63	42.98	32.40	0.00	100.00	42.81	40.50	14.71	0.99	0.99
Bhangabridge	9	100.00	0.00	11.11	88.89	0.00	100.00	77.78	22.22	0.00	0.00	0.00
Development Board Residential Elaka	38	100.00	2.63	94.74	2.63	0.00	100.00	0.00	71.05	28.95	0.00	0.00
Kalabagan	348	100.00	20.11	40.52	39.37	0.00	100.00	49.43	36.21	12.07	0.86	1.44
Masterpara	181	100.00	38.12	41.99	19.89	0.00	100.00	43.09	39.78	15.47	1.10	0.55
Old Police Line	6	100.00	100.00	0.00	0.00	0.00	100.00	16.67	83.33	0.00	0.00	0.00
Roads & Highways Residential Elaka	23	100.00	13.04	26.09	60.87	0.00	100.00	4.35	56.52	34.78	4.35	0.00
<b>Ward No. 05</b>	<b>1092</b>	<b>100.00</b>	<b>32.78</b>	<b>42.58</b>	<b>24.63</b>	<b>0.00</b>	<b>100.00</b>	<b>44.87</b>	<b>46.61</b>	<b>3.66</b>	<b>2.93</b>	<b>1.92</b>
Golabari (Part)*	892	100.00	35.87	40.13	23.99	0.00	100.00	42.49	49.33	3.36	2.91	1.91
Collectorate Area	31	100.00	35.48	51.61	12.90	0.00	100.00	0.00	80.65	9.68	9.68	0.00
Galachipa	55	100.00	14.55	29.09	56.36	0.00	100.00	63.64	32.73	3.64	0.00	0.00
Govt. High School Elaka	21	100.00	9.52	38.10	52.38	0.00	100.00	47.62	42.86	0.00	9.52	0.00
Islampur	289	100.00	12.80	55.36	31.83	0.00	100.00	39.79	52.60	5.19	2.08	0.35
Khagrapur	77	100.00	51.95	40.26	7.79	0.00	100.00	57.14	40.26	0.00	0.00	2.60
Nensy Bazar	21	100.00	14.29	66.67	19.05	0.00	100.00	66.67	28.57	4.76	0.00	0.00
No.1 Kadamtoli	114	100.00	97.37	2.63	0.00	0.00	100.00	47.37	42.11	5.26	0.00	5.26
Office Tila	25	100.00	24.00	56.00	20.00	0.00	100.00	32.00	68.00	0.00	0.00	0.00
Police Line Elaka	104	100.00	25.00	35.58	39.42	0.00	100.00	46.15	37.50	1.92	6.73	7.69
Ps And T&T Area	77	100.00	37.66	45.45	16.88	0.00	100.00	31.17	61.04	0.00	7.79	0.00

Administrative Unit, Location and Community	General Household	Percentage of Type of Structure					Percentage of Ownership Status					
		Total	Pucca	Semi-pucca	Kancha	Jhupri	Total	Own dwelling unit	Rented but having own dwelling unit elsewhere	Rented and having no own dwelling unit elsewhere	Rent free but having own dwelling unit elsewhere	Rent free and having no own dwelling unit elsewhere
1	2	3	4	5	6	7	8	9	10	11	12	13
Public Health Area	17	100.00	70.59	23.53	5.88	0.00	100.00	0.00	94.12	0.00	5.88	0.00
Purba Kalabagan	46	100.00	43.48	43.48	13.04	0.00	100.00	41.30	56.52	2.17	0.00	0.00
Resthouse Aera	15	100.00	100.00	0.00	0.00	0.00	100.00	53.33	40.00	0.00	6.67	0.00
Perachhara (Part)*	200	100.00	19.00	53.50	27.50	0.00	100.00	55.50	34.50	5.00	3.00	2.00
Ramanimohanpara	200	100.00	19.00	53.50	27.50	0.00	100.00	55.50	34.50	5.00	3.00	2.00
<b>Ward No. 06</b>	<b>1876</b>	<b>100.00</b>	<b>2.51</b>	<b>31.08</b>	<b>66.42</b>	<b>0.00</b>	<b>100.00</b>	<b>57.84</b>	<b>9.59</b>	<b>6.13</b>	<b>1.44</b>	<b>25.00</b>
Golabari (Part)*	1876	100.00	2.51	31.08	66.42	0.00	100.00	57.84	9.59	6.13	1.44	25.00
Adc Hill Area	368	100.00	1.63	24.46	73.91	0.00	100.00	82.88	8.70	5.98	0.27	2.17
Garugari Gap Elaka	181	100.00	1.10	30.94	67.96	0.00	100.00	94.48	2.21	3.31	0.00	0.00
Harinathpara Elaka	286	100.00	3.85	30.07	66.08	0.00	100.00	4.55	4.90	5.24	6.29	79.02
Mohammadpur Area	264	100.00	3.03	34.09	62.88	0.00	100.00	85.23	9.47	3.41	0.00	1.89
Rasulpur Elaka	148	100.00	1.35	19.59	79.05	0.00	100.00	50.68	7.43	9.46	1.35	31.08
Shalban Adarshapara	237	100.00	2.53	31.22	66.24	0.00	100.00	16.88	11.81	5.91	0.84	64.56
Shsiban Athara Paribar	392	100.00	3.06	40.31	56.63	0.00	100.00	65.31	16.84	8.93	1.02	7.91
<b>Ward No. 07</b>	<b>1933</b>	<b>100.00</b>	<b>43.20</b>	<b>35.39</b>	<b>21.42</b>	<b>0.00</b>	<b>100.00</b>	<b>50.34</b>	<b>34.71</b>	<b>12.47</b>	<b>1.50</b>	<b>0.98</b>
Golabari (Part)*	1933	100.00	43.20	35.39	21.42	0.00	100.00	50.34	34.71	12.47	1.50	0.98
Anandanagar	472	100.00	44.28	36.23	19.49	0.00	100.00	36.44	23.31	37.92	0.85	1.48
Haspatal Elaka	42	100.00	9.52	57.14	33.33	0.00	100.00	33.33	33.33	4.76	23.81	4.76
Madhupur	209	100.00	48.80	24.40	26.79	0.00	100.00	59.33	34.93	5.74	0.00	0.00
Maitripur	159	100.00	64.78	28.93	6.29	0.00	100.00	44.65	53.46	1.26	0.63	0.00
Manpura Residential Elaka	48	100.00	25.00	47.92	27.08	0.00	100.00	70.83	29.17	0.00	0.00	0.00
Milanpur	264	100.00	56.82	24.62	18.56	0.00	100.00	41.67	53.03	3.79	0.76	0.76
Mollapara	83	100.00	15.66	49.40	34.94	0.00	100.00	71.08	28.92	0.00	0.00	0.00
Natunpara	137	100.00	66.42	27.74	5.84	0.00	100.00	46.72	43.07	6.57	2.19	1.46
Pankhaiyapara	496	100.00	28.83	43.15	28.02	0.00	100.00	63.31	28.83	5.44	1.21	1.21
Shishusadan Elaka	4	100.00	75.00	25.00	0.00	0.00	100.00	0.00	100.00	0.00	0.00	0.00
Tekpara	11	100.00	36.36	27.27	36.36	0.00	100.00	100.00	0.00	0.00	0.00	0.00
Wapda Elaka	8	100.00	12.50	87.50	0.00	0.00	100.00	0.00	62.50	0.00	37.50	0.00
<b>Ward No. 08</b>	<b>443</b>	<b>100.00</b>	<b>27.99</b>	<b>34.99</b>	<b>37.02</b>	<b>0.00</b>	<b>100.00</b>	<b>44.92</b>	<b>42.89</b>	<b>11.51</b>	<b>0.45</b>	<b>0.23</b>
Golabari (Part)*	443	100.00	27.99	34.99	37.02	0.00	100.00	44.92	42.89	11.51	0.45	0.23
Basundhara Elaka	67	100.00	53.73	32.84	13.43	0.00	100.00	43.28	56.72	0.00	0.00	0.00
Chaihlaupara	47	100.00	34.04	25.53	40.43	0.00	100.00	61.70	36.17	2.13	0.00	0.00
Dakkhin Adalat Road	15	100.00	40.00	26.67	33.33	0.00	100.00	66.67	26.67	6.67	0.00	0.00
Eidgapara	12	100.00	50.00	33.33	16.67	0.00	100.00	75.00	16.67	0.00	8.33	0.00
Masjid Road Elaka	5	100.00	100.00	0.00	0.00	0.00	100.00	80.00	20.00	0.00	0.00	0.00
Narayanmandir Elaka	11	100.00	72.73	27.27	0.00	0.00	100.00	36.36	63.64	0.00	0.00	0.00
Nayanpur Elaka	155	100.00	16.77	38.06	45.16	0.00	100.00	38.71	32.90	27.74	0.00	0.65
Pankhaiyapara Road	16	100.00	31.25	25.00	43.75	0.00	100.00	81.25	18.75	0.00	0.00	0.00
Pashchim Shahid Kader Road	15	100.00	33.33	53.33	13.33	0.00	100.00	53.33	46.67	0.00	0.00	0.00
Purba Shahid Kader Road	13	100.00	46.15	15.38	38.46	0.00	100.00	92.31	7.69	0.00	0.00	0.00
Shabji Market Elaka	37	100.00	13.51	29.73	56.76	0.00	100.00	32.43	62.16	2.70	2.70	0.00
Shutki Sarak Elaka	3	100.00	0.00	33.33	66.67	0.00	100.00	100.00	0.00	0.00	0.00	0.00
Uttar Mehedi Road	47	100.00	0.00	53.19	46.81	0.00	100.00	12.77	76.60	10.64	0.00	0.00
<b>Ward No. 09</b>	<b>1791</b>	<b>100.00</b>	<b>15.91</b>	<b>45.39</b>	<b>38.69</b>	<b>0.00</b>	<b>100.00</b>	<b>63.04</b>	<b>28.70</b>	<b>7.26</b>	<b>0.67</b>	<b>0.34</b>
Golabari (Part)*	1791	100.00	15.91	45.39	38.69	0.00	100.00	63.04	28.70	7.26	0.67	0.34
Ansunagar	78	100.00	19.23	50.00	30.77	0.00	100.00	60.26	39.74	0.00	0.00	0.00
Aparna Chowdhurypara	117	100.00	27.35	47.86	24.79	0.00	100.00	62.39	30.77	5.13	0.85	0.85
Aparna Masterpara	24	100.00	20.83	54.17	25.00	0.00	100.00	87.50	12.50	0.00	0.00	0.00
Apbn Muslimpara	180	100.00	10.00	50.00	40.00	0.00	100.00	48.33	45.00	2.78	2.78	1.11
Battali Elaka	28	100.00	7.14	57.14	35.71	0.00	100.00	85.71	14.29	0.00	0.00	0.00
Dakkhin Mehediabag	61	100.00	4.92	14.75	80.33	0.00	100.00	57.38	24.59	16.39	1.64	0.00
Futbil Elaka	24	100.00	0.00	29.17	70.83	0.00	100.00	100.00	0.00	0.00	0.00	0.00
Kaladeba	142	100.00	11.97	54.23	33.80	0.00	100.00	85.92	12.68	0.70	0.70	0.00
Kalyanpur	294	100.00	25.51	46.94	27.55	0.00	100.00	38.10	43.20	18.71	0.00	0.00
Battali Chakma Para	39	100.00	10.26	56.41	33.33	0.00	100.00	89.74	10.26	0.00	0.00	0.00
Krishnanagor	57	100.00	7.02	56.14	36.84	0.00	100.00	73.68	22.81	1.75	1.75	0.00
Rajyamanipara	106	100.00	17.92	43.40	38.68	0.00	100.00	72.64	15.09	9.43	0.00	2.83



Administrative Unit, Location and Community	General Household	Percentage of Type of Structure					Percentage of Ownership Status					
		Total	Pucca	Semi-pucca	Kancha	Jhupri	Total	Own dwelling unit	Rented but having own dwelling unit elsewhere	Rented and having no own dwelling unit elsewhere	Rent free but having own dwelling unit elsewhere	Rent free and having no own dwelling unit elsewhere
1	2	3	4	5	6	7	8	9	10	11	12	13
Rukhai Chowdhurypara	162	100.00	24.07	30.25	45.68	0.00	100.00	46.91	42.59	9.88	0.62	0.00
Rupnagar Elaka	146	100.00	20.55	51.37	28.08	0.00	100.00	50.00	36.30	13.70	0.00	0.00
Swapnamohan Karbaripara	47	100.00	0.00	25.53	74.47	0.00	100.00	97.87	0.00	0.00	2.13	0.00
Tentultala	103	100.00	6.80	60.19	33.01	0.00	100.00	88.35	7.77	2.91	0.97	0.00
Upper Perachhara	183	100.00	8.20	38.25	53.55	0.00	100.00	78.69	19.67	1.64	0.00	0.00
<b>Bhaibonchhara Union</b>	<b>5511</b>	<b>100.00</b>	<b>0.42</b>	<b>11.18</b>	<b>87.86</b>	<b>0.54</b>	<b>100.00</b>	<b>97.02</b>	<b>0.71</b>	<b>0.22</b>	<b>0.56</b>	<b>1.49</b>
Rural	2253	100.00	0.40	8.34	90.15	1.11	100.00	96.09	0.18	0.36	0.58	2.80
Urban	3258	100.00	0.43	13.14	86.28	0.15	100.00	97.67	1.07	0.12	0.55	0.58
Bhaibonchhara*	3258	100.00	0.43	13.14	86.28	0.15	100.00	97.67	1.07	0.12	0.55	0.58
Akkhaymanipara	14	100.00	0.00	28.57	71.43	0.00	100.00	100.00	0.00	0.00	0.00	0.00
Almanipara	71	100.00	0.00	0.00	100.00	0.00	100.00	100.00	0.00	0.00	0.00	0.00
Baishnabpara	19	100.00	0.00	15.79	84.21	0.00	100.00	94.74	0.00	0.00	5.26	0.00
Bara Rai Taisapara	41	100.00	0.00	2.44	97.56	0.00	100.00	100.00	0.00	0.00	0.00	0.00
Bhaibonchhara Bazar Area	44	100.00	2.27	31.82	65.91	0.00	100.00	77.27	9.09	6.82	6.82	0.00
Bilpara	31	100.00	0.00	0.00	100.00	0.00	100.00	100.00	0.00	0.00	0.00	0.00
Chhota Nala	76	100.00	0.00	30.26	69.74	0.00	100.00	98.68	1.32	0.00	0.00	0.00
Chhota Rai Taisapara	21	100.00	0.00	4.76	95.24	0.00	100.00	100.00	0.00	0.00	0.00	0.00
Chittaranjanpara	22	100.00	4.55	18.18	77.27	0.00	100.00	100.00	0.00	0.00	0.00	0.00
Adarsha Muslimpara	46	100.00	0.00	32.61	67.39	0.00	100.00	97.83	0.00	0.00	0.00	2.17
Dakkhin Pakujyachharipara	41	100.00	0.00	14.63	85.37	0.00	100.00	100.00	0.00	0.00	0.00	0.00
Dewanpara	145	100.00	0.69	17.24	82.07	0.00	100.00	100.00	0.00	0.00	0.00	0.00
Dhanendra Karbaripara	41	100.00	0.00	0.00	100.00	0.00	100.00	97.56	0.00	0.00	2.44	0.00
Dhrungcharjapara	23	100.00	0.00	4.35	95.65	0.00	100.00	91.30	0.00	0.00	8.70	0.00
Foresttila	35	100.00	0.00	48.57	51.43	0.00	100.00	80.00	17.14	0.00	2.86	0.00
Garjan Tilapara	46	100.00	0.00	6.52	93.48	0.00	100.00	100.00	0.00	0.00	0.00	0.00
Harikunjapara	96	100.00	0.00	2.08	97.92	0.00	100.00	100.00	0.00	0.00	0.00	0.00
Headmanpara	40	100.00	2.50	12.50	85.00	0.00	100.00	100.00	0.00	0.00	0.00	0.00
Hindupara	12	100.00	0.00	0.00	100.00	0.00	100.00	100.00	0.00	0.00	0.00	0.00
Kukichhara	81	100.00	0.00	14.81	85.19	0.00	100.00	100.00	0.00	0.00	0.00	0.00
Lambapara	26	100.00	0.00	11.54	88.46	0.00	100.00	100.00	0.00	0.00	0.00	0.00
Madanmohanpara	14	100.00	7.14	7.14	85.71	0.00	100.00	100.00	0.00	0.00	0.00	0.00
Mrachanaipara	150	100.00	0.00	17.33	82.67	0.00	100.00	100.00	0.00	0.00	0.00	0.00
Munigrampara	124	100.00	0.00	17.74	82.26	0.00	100.00	99.19	0.00	0.00	0.00	0.81
Nabakumarpara	36	100.00	0.00	0.00	100.00	0.00	100.00	100.00	0.00	0.00	0.00	0.00
Nakshatali	30	100.00	3.33	16.67	80.00	0.00	100.00	93.33	6.67	0.00	0.00	0.00
No.1 Prakalpa Gram	47	100.00	0.00	4.26	95.74	0.00	100.00	100.00	0.00	0.00	0.00	0.00
No.10 Prakalpa Gram	92	100.00	0.00	6.52	93.48	0.00	100.00	100.00	0.00	0.00	0.00	0.00
No.2 Prakalpa Banpara	52	100.00	0.00	5.77	94.23	0.00	100.00	86.54	0.00	0.00	5.77	7.69
No.3 Natun Bagan Prakalpa	47	100.00	0.00	6.38	93.62	0.00	100.00	100.00	0.00	0.00	0.00	0.00
No.3 Prakalpa Gram	21	100.00	0.00	9.52	90.48	0.00	100.00	100.00	0.00	0.00	0.00	0.00
No.4 Natun Bagan Prakalpa	76	100.00	0.00	6.58	93.42	0.00	100.00	86.84	0.00	0.00	5.26	7.89
No.4 Prakalpa Gram	93	100.00	0.00	6.45	93.55	0.00	100.00	100.00	0.00	0.00	0.00	0.00
No.5 Prakalpa Gram	98	100.00	0.00	9.18	90.82	0.00	100.00	100.00	0.00	0.00	0.00	0.00
No.6 Noapara	31	100.00	0.00	29.03	70.97	0.00	100.00	100.00	0.00	0.00	0.00	0.00
No.6 Prakalpa Gram	90	100.00	1.11	10.00	88.89	0.00	100.00	100.00	0.00	0.00	0.00	0.00
No.7 Prakalpa Gram	81	100.00	0.00	16.05	83.95	0.00	100.00	100.00	0.00	0.00	0.00	0.00
No.8 Prakalpa Gram	92	100.00	0.00	3.26	96.74	0.00	100.00	100.00	0.00	0.00	0.00	0.00
No.9 Prakalpa Gram	78	100.00	0.00	2.56	97.44	0.00	100.00	97.44	0.00	0.00	1.28	1.28
Noapara	37	100.00	0.00	13.51	86.49	0.00	100.00	100.00	0.00	0.00	0.00	0.00
Pashchim Muslimpara	75	100.00	0.00	30.67	69.33	0.00	100.00	98.67	1.33	0.00	0.00	0.00
Police Fari	30	100.00	3.33	43.33	53.33	0.00	100.00	76.67	23.33	0.00	0.00	0.00
Pratibandhakpara	27	100.00	0.00	7.41	92.59	0.00	100.00	100.00	0.00	0.00	0.00	0.00
Purba Muslimpara	123	100.00	0.81	21.95	77.24	0.00	100.00	97.56	0.81	0.00	0.00	1.63
Purnabijoy Karbaripara	37	100.00	0.00	29.73	70.27	0.00	100.00	97.30	0.00	0.00	0.00	2.70
Rabidhanpara	82	100.00	0.00	1.22	98.78	0.00	100.00	100.00	0.00	0.00	0.00	0.00
Rabijoypara	93	100.00	1.08	18.28	80.65	0.00	100.00	98.92	0.00	1.08	0.00	0.00
Ranjanmanipara	35	100.00	0.00	5.71	94.29	0.00	100.00	100.00	0.00	0.00	0.00	0.00



Administrative Unit, Location and Community	General Household	Percentage of Type of Structure					Percentage of Ownership Status					
		Total	Pucca	Semi-pucca	Kancha	Jhupri	Total	Own dwelling unit	Rented but having own dwelling unit elsewhere	Rented and having no own dwelling unit elsewhere	Rent free but having own dwelling unit elsewhere	Rent free and having no own dwelling unit elsewhere
1	2	3	4	5	6	7	8	9	10	11	12	13
Ratanjoypara	65	100.00	1.54	18.46	80.00	0.00	100.00	100.00	0.00	0.00	0.00	0.00
Saiandarpara	63	100.00	0.00	9.52	90.48	0.00	100.00	100.00	0.00	0.00	0.00	0.00
Sajekpara	37	100.00	0.00	0.00	89.19	10.81	100.00	100.00	0.00	0.00	0.00	0.00
Shantigram	47	100.00	2.13	27.66	70.21	0.00	100.00	97.87	0.00	0.00	0.00	2.13
Shibmandirpara	56	100.00	0.00	3.57	94.64	1.79	100.00	94.64	3.57	0.00	1.79	0.00
Shyambaripara	26	100.00	0.00	0.00	100.00	0.00	100.00	100.00	0.00	0.00	0.00	0.00
Sudhanwapara	112	100.00	0.00	1.79	98.21	0.00	100.00	98.21	0.00	0.00	0.89	0.89
Unnayan Board	17	100.00	0.00	76.47	23.53	0.00	100.00	35.29	64.71	0.00	0.00	0.00
Uttar Pakujyachharipara	73	100.00	2.74	19.18	78.08	0.00	100.00	98.63	0.00	0.00	0.00	1.37
Ghachhban*	1415	100.00	0.49	8.83	89.12	1.55	100.00	94.98	0.21	0.57	0.57	3.67
Amla Hadukpara	47	100.00	0.00	2.13	95.74	2.13	100.00	100.00	0.00	0.00	0.00	0.00
Amritapara	127	100.00	0.00	5.51	94.49	0.00	100.00	94.49	0.00	0.79	0.79	3.94
1no.3 Prkalpa Gram	68	100.00	4.41	13.24	82.35	0.00	100.00	100.00	0.00	0.00	0.00	0.00
Barapara	117	100.00	0.00	0.00	100.00	0.00	100.00	97.44	0.00	0.00	0.00	2.56
Baurapara	55	100.00	1.82	10.91	87.27	0.00	100.00	100.00	0.00	0.00	0.00	0.00
Bejachandrapara	49	100.00	0.00	0.00	75.51	24.49	100.00	100.00	0.00	0.00	0.00	0.00
Chhotapara	41	100.00	2.44	4.88	92.68	0.00	100.00	97.56	0.00	2.44	0.00	0.00
Kajalyapara	23	100.00	0.00	30.43	69.57	0.00	100.00	100.00	0.00	0.00	0.00	0.00
Kalabanpara	43	100.00	0.00	6.98	93.02	0.00	100.00	83.72	0.00	0.00	0.00	16.28
Keyapara	62	100.00	0.00	0.00	100.00	0.00	100.00	87.10	0.00	8.06	1.61	3.23
Krishnamohanpara	32	100.00	3.13	9.38	87.50	0.00	100.00	100.00	0.00	0.00	0.00	0.00
Kumar Dhanpara	162	100.00	0.00	12.35	87.65	0.00	100.00	98.15	0.00	0.00	0.00	1.85
Mantripara	49	100.00	2.04	20.41	77.55	0.00	100.00	91.84	2.04	0.00	0.00	6.12
No.2 Prkalpa Gram	201	100.00	0.00	16.92	83.08	0.00	100.00	88.06	0.50	0.50	2.99	7.96
Noapara (Barapara)	90	100.00	0.00	2.22	97.78	0.00	100.00	90.00	0.00	0.00	0.00	10.00
Noapara-1	65	100.00	0.00	21.54	78.46	0.00	100.00	98.46	1.54	0.00	0.00	0.00
Rasta Hadukpara	37	100.00	0.00	2.70	97.30	0.00	100.00	100.00	0.00	0.00	0.00	0.00
Sadhupara	16	100.00	0.00	0.00	100.00	0.00	100.00	100.00	0.00	0.00	0.00	0.00
Simanapara	56	100.00	0.00	0.00	89.29	10.71	100.00	100.00	0.00	0.00	0.00	0.00
Taiflu Hadukpara	57	100.00	0.00	1.75	92.98	5.26	100.00	100.00	0.00	0.00	0.00	0.00
Hamachang Para	18	100.00	0.00	27.78	72.22	0.00	100.00	77.78	0.00	0.00	0.00	22.22
Jormarong*	838	100.00	0.24	7.52	91.89	0.36	100.00	97.97	0.12	0.00	0.60	1.31
Aprusi Chairmanpara	22	100.00	0.00	13.64	86.36	0.00	100.00	100.00	0.00	0.00	0.00	0.00
Chhota Baripara	124	100.00	0.81	16.94	81.45	0.81	100.00	93.55	0.00	0.00	2.42	4.03
Companypara	13	100.00	0.00	15.38	84.62	0.00	100.00	100.00	0.00	0.00	0.00	0.00
Dakkin Nalchhara	68	100.00	1.47	8.82	89.71	0.00	100.00	100.00	0.00	0.00	0.00	0.00
Debaranjanpara	27	100.00	0.00	7.41	92.59	0.00	100.00	100.00	0.00	0.00	0.00	0.00
Hari Dayalpara	27	100.00	0.00	3.70	96.30	0.00	100.00	100.00	0.00	0.00	0.00	0.00
Birashi Mura	20	100.00	0.00	0.00	95.00	5.00	100.00	100.00	0.00	0.00	0.00	0.00
Nirmalpara	87	100.00	0.00	5.75	94.25	0.00	100.00	97.70	0.00	0.00	0.00	2.30
Purnamohan Karbaripara	27	100.00	0.00	0.00	100.00	0.00	100.00	100.00	0.00	0.00	0.00	0.00
Haping Para	48	100.00	0.00	4.17	95.83	0.00	100.00	100.00	0.00	0.00	0.00	0.00
Simanapara	12	100.00	0.00	0.00	100.00	0.00	100.00	100.00	0.00	0.00	0.00	0.00
Surendra Masterpara	55	100.00	0.00	9.09	90.91	0.00	100.00	98.18	1.82	0.00	0.00	0.00
Uttar Surendra Masterpara	91	100.00	0.00	4.40	95.60	0.00	100.00	100.00	0.00	0.00	0.00	0.00
Uttar Nalchhara	49	100.00	0.00	22.45	77.55	0.00	100.00	100.00	0.00	0.00	0.00	0.00
Wakrakpara	81	100.00	0.00	1.23	98.77	0.00	100.00	98.77	0.00	0.00	1.23	0.00
Gajendra Karbari Para	31	100.00	0.00	0.00	100.00	0.00	100.00	87.10	0.00	0.00	0.00	12.90
Headmanpara	30	100.00	0.00	0.00	100.00	0.00	100.00	100.00	0.00	0.00	0.00	0.00
Kalapa Para	26	100.00	0.00	0.00	96.15	3.85	100.00	96.15	0.00	0.00	3.85	0.00
<b>Golabari Union</b>	<b>3393</b>	<b>100.00</b>	<b>2.27</b>	<b>32.36</b>	<b>65.34</b>	<b>0.03</b>	<b>100.00</b>	<b>81.64</b>	<b>8.43</b>	<b>7.01</b>	<b>1.21</b>	<b>1.71</b>
Rural	3393	100.00	2.27	32.36	65.34	0.03	100.00	81.64	8.43	7.01	1.21	1.71
Urban	0	0.00	0.00	0.00	0.00	0.00	0.00	0.00	0.00	0.00	0.00	0.00
Golabari (Part)*	3393	100.00	2.27	32.36	65.34	0.03	100.00	81.64	8.43	7.01	1.21	1.71
Alutila Punarbasan	7	100.00	0.00	42.86	57.14	0.00	100.00	85.71	0.00	0.00	14.29	0.00
Bagrachharapara	72	100.00	0.00	12.50	87.50	0.00	100.00	95.83	0.00	0.00	0.00	4.17
Balpiye Adam	78	100.00	7.69	56.41	35.90	0.00	100.00	69.23	12.82	14.10	2.56	1.28

Administrative Unit, Location and Community	General Household	Percentage of Type of Structure					Percentage of Ownership Status					
		Total	Pucca	Semi-pucca	Kancha	Jhupri	Total	Own dwelling unit	Rented but having own dwelling unit elsewhere	Rented and having no own dwelling unit elsewhere	Rent free but having own dwelling unit elsewhere	Rent free and having no own dwelling unit elsewhere
1	2	3	4	5	6	7	8	9	10	11	12	13
Bangalkatipara	32	100.00	3.13	18.75	78.13	0.00	100.00	87.50	0.00	3.13	3.13	6.25
Barapara	90	100.00	0.00	6.67	93.33	0.00	100.00	100.00	0.00	0.00	0.00	0.00
Chhota Khagrachhari	45	100.00	0.00	2.22	97.78	0.00	100.00	100.00	0.00	0.00	0.00	0.00
Dakkhin Ganjapara	542	100.00	3.32	45.39	51.29	0.00	100.00	59.59	19.93	18.27	0.92	1.29
Dakkhin Golabari (Marmapara)	59	100.00	1.69	35.59	62.71	0.00	100.00	100.00	0.00	0.00	0.00	0.00
Goamahat	49	100.00	0.00	18.37	81.63	0.00	100.00	100.00	0.00	0.00	0.00	0.00
Harinathpara	80	100.00	0.00	36.25	63.75	0.00	100.00	100.00	0.00	0.00	0.00	0.00
Headmanpara	80	100.00	11.25	42.50	46.25	0.00	100.00	80.00	16.25	1.25	1.25	1.25
Hempara	21	100.00	0.00	0.00	100.00	0.00	100.00	100.00	0.00	0.00	0.00	0.00
Jirakpara	36	100.00	0.00	0.00	100.00	0.00	100.00	100.00	0.00	0.00	0.00	0.00
Joutha Khamar	44	100.00	2.27	18.18	79.55	0.00	100.00	100.00	0.00	0.00	0.00	0.00
Juro Panichhara	31	100.00	0.00	45.16	54.84	0.00	100.00	100.00	0.00	0.00	0.00	0.00
Kadamtali	33	100.00	0.00	39.39	60.61	0.00	100.00	63.64	27.27	9.09	0.00	0.00
Kaibalya Pithpara	28	100.00	0.00	21.43	78.57	0.00	100.00	92.86	0.00	0.00	0.00	7.14
Madhubazar Elaka	61	100.00	0.00	26.23	73.77	0.00	100.00	90.16	0.00	0.00	3.28	6.56
Mahalchhara Bijoy Karbaripara	37	100.00	0.00	21.62	78.38	0.00	100.00	94.59	2.70	0.00	0.00	2.70
Mahalchhara Dewanpara	96	100.00	6.25	39.58	54.17	0.00	100.00	94.79	3.13	0.00	2.08	0.00
Nathapara	38	100.00	0.00	0.00	100.00	0.00	100.00	94.74	0.00	0.00	5.26	0.00
Natunpara	84	100.00	0.00	8.33	91.67	0.00	100.00	100.00	0.00	0.00	0.00	0.00
Nikunja Residential Elaka	165	100.00	5.45	45.45	49.09	0.00	100.00	59.39	20.00	19.39	1.21	0.00
Pashchim Golabari Munsipara	84	100.00	1.19	17.86	80.95	0.00	100.00	96.43	3.57	0.00	0.00	0.00
Pashchim Tripurapara	65	100.00	1.54	36.92	61.54	0.00	100.00	96.92	0.00	0.00	0.00	3.08
Purbapara	22	100.00	0.00	0.00	100.00	0.00	100.00	100.00	0.00	0.00	0.00	0.00
Ranga Panichhara	78	100.00	0.00	25.64	74.36	0.00	100.00	100.00	0.00	0.00	0.00	0.00
Rubber Baganpara	30	100.00	0.00	6.67	93.33	0.00	100.00	100.00	0.00	0.00	0.00	0.00
Satbhaiyapara	243	100.00	0.41	31.28	67.90	0.41	100.00	94.65	3.29	0.82	0.82	0.41
Taibaklaipara	73	100.00	0.00	1.37	98.63	0.00	100.00	93.15	0.00	0.00	0.00	6.85
Tainamachhara	38	100.00	0.00	0.00	100.00	0.00	100.00	94.74	2.63	0.00	2.63	0.00
Talukdarpara	30	100.00	3.33	10.00	86.67	0.00	100.00	96.67	3.33	0.00	0.00	0.00
Thuiangyapara	66	100.00	1.52	12.12	86.36	0.00	100.00	92.42	0.00	0.00	7.58	0.00
Usuipara	56	100.00	0.00	7.14	92.86	0.00	100.00	96.43	0.00	0.00	1.79	1.79
Uttar Ganjapara (Bangalipara)	630	100.00	2.22	47.62	50.16	0.00	100.00	72.06	11.75	11.59	1.90	2.70
Uttar Ganjapara (Magpara)	106	100.00	4.72	34.91	60.38	0.00	100.00	69.81	12.26	10.38	0.00	7.55
Uttar Mahalchhara	64	100.00	3.13	23.44	73.44	0.00	100.00	70.31	14.06	7.81	3.13	4.69
<b>Kamalchhari Union</b>	<b>3852</b>	<b>100.00</b>	<b>1.40</b>	<b>16.77</b>	<b>81.70</b>	<b>0.13</b>	<b>100.00</b>	<b>98.55</b>	<b>0.36</b>	<b>0.21</b>	<b>0.36</b>	<b>0.52</b>
Rural	3852	100.00	1.40	16.77	81.70	0.13	100.00	98.55	0.36	0.21	0.36	0.52
Urban	0	0.00	0.00	0.00	0.00	0.00	0.00	0.00	0.00	0.00	0.00	0.00
Bhuachhari*	1516	100.00	0.86	12.93	86.02	0.20	100.00	99.01	0.13	0.13	0.20	0.53
Akkyachhara	39	100.00	0.00	0.00	97.44	2.56	100.00	100.00	0.00	0.00	0.00	0.00
Barnal Noapara	16	100.00	0.00	6.25	93.75	0.00	100.00	100.00	0.00	0.00	0.00	0.00
Betchhari Christianpara	56	100.00	0.00	1.79	96.43	1.79	100.00	100.00	0.00	0.00	0.00	0.00
Betchhari Madhyapara	59	100.00	0.00	1.69	98.31	0.00	100.00	100.00	0.00	0.00	0.00	0.00
Betchhari Mukhpara	66	100.00	0.00	13.64	86.36	0.00	100.00	100.00	0.00	0.00	0.00	0.00
Bhuachhari Natunpara	39	100.00	0.00	15.38	84.62	0.00	100.00	97.44	2.56	0.00	0.00	0.00
Bhuachhari Marmapara	51	100.00	0.00	17.65	82.35	0.00	100.00	100.00	0.00	0.00	0.00	0.00
Bhuachhari Mukhpara	50	100.00	0.00	10.00	90.00	0.00	100.00	92.00	0.00	0.00	2.00	6.00
Chakrachhara	26	100.00	15.38	3.85	80.77	0.00	100.00	96.15	0.00	3.85	0.00	0.00
Dakkhin Bhuachhara Bangalipara	230	100.00	0.00	11.30	88.70	0.00	100.00	99.13	0.00	0.00	0.43	0.43
Bha Chhari Jaburan Daw	59	100.00	0.00	0.00	100.00	0.00	100.00	100.00	0.00	0.00	0.00	0.00
Kamalchhari Mukhpara	212	100.00	1.89	20.75	77.36	0.00	100.00	98.58	0.00	0.47	0.00	0.94
Lohamanpara	13	100.00	0.00	15.38	84.62	0.00	100.00	100.00	0.00	0.00	0.00	0.00
Ratnamani Karbaripara	47	100.00	0.00	0.00	100.00	0.00	100.00	100.00	0.00	0.00	0.00	0.00
Upper Betchhari	45	100.00	0.00	20.00	77.78	2.22	100.00	100.00	0.00	0.00	0.00	0.00
Uttar Bhuachhara Bangalipara	508	100.00	0.98	16.14	82.87	0.00	100.00	99.21	0.20	0.00	0.20	0.39
Datkupya*	611	100.00	0.00	6.06	93.78	0.16	100.00	99.18	0.00	0.00	0.00	0.82
Aglashingpara	26	100.00	0.00	0.00	96.15	3.85	100.00	96.15	0.00	0.00	0.00	3.85
Badapara	34	100.00	0.00	0.00	100.00	0.00	100.00	100.00	0.00	0.00	0.00	0.00

Administrative Unit, Location and Community	General Household	Percentage of Type of Structure					Percentage of Ownership Status					
		Total	Pucca	Semi-pucca	Kancha	Jhupri	Total	Own dwelling unit	Rented but having own dwelling unit elsewhere	Rented and having no own dwelling unit elsewhere	Rent free but having own dwelling unit elsewhere	Rent free and having no own dwelling unit elsewhere
1	2	3	4	5	6	7	8	9	10	11	12	13
Datkupya Bangalipara	181	100.00	0.00	4.42	95.58	0.00	100.00	100.00	0.00	0.00	0.00	0.00
Datkupya Purba Gamaridhala	100	100.00	0.00	18.00	82.00	0.00	100.00	96.00	0.00	0.00	0.00	4.00
Edmara Chhara	25	100.00	0.00	0.00	100.00	0.00	100.00	100.00	0.00	0.00	0.00	0.00
Kutukchhari Kalibindu Karbaripara	35	100.00	0.00	2.86	97.14	0.00	100.00	100.00	0.00	0.00	0.00	0.00
Monghlaprue Karbaripara	29	100.00	0.00	0.00	100.00	0.00	100.00	100.00	0.00	0.00	0.00	0.00
Puratan Headmanpara	100	100.00	0.00	8.00	92.00	0.00	100.00	100.00	0.00	0.00	0.00	0.00
Rangapanichhara	38	100.00	0.00	0.00	100.00	0.00	100.00	100.00	0.00	0.00	0.00	0.00
Madhya Kutuk Chhari	43	100.00	0.00	4.65	95.35	0.00	100.00	100.00	0.00	0.00	0.00	0.00
Itchhari*	694	100.00	0.29	13.54	86.17	0.00	100.00	99.28	0.00	0.00	0.58	0.14
Betchhari Marmapara	180	100.00	0.00	21.11	78.89	0.00	100.00	99.44	0.00	0.00	0.00	0.56
Betchhari Mukhpara	62	100.00	0.00	6.45	93.55	0.00	100.00	98.39	0.00	0.00	1.61	0.00
Itchhari Bhitpara	147	100.00	0.68	7.48	91.84	0.00	100.00	100.00	0.00	0.00	0.00	0.00
Itchhari Madhyapara	41	100.00	0.00	17.07	82.93	0.00	100.00	100.00	0.00	0.00	0.00	0.00
Itchhari Mukhpara	76	100.00	0.00	22.37	77.63	0.00	100.00	100.00	0.00	0.00	0.00	0.00
Joytadhar Karbaripara	115	100.00	0.87	9.57	89.57	0.00	100.00	100.00	0.00	0.00	0.00	0.00
Maitripara	29	100.00	0.00	3.45	96.55	0.00	100.00	100.00	0.00	0.00	0.00	0.00
Modhya Betchharipara	44	100.00	0.00	11.36	88.64	0.00	100.00	93.18	0.00	0.00	6.82	0.00
Kamalchhari*	1031	100.00	3.78	30.94	65.18	0.10	100.00	96.99	1.16	0.58	0.68	0.58
Amtalipara	43	100.00	2.33	34.88	62.79	0.00	100.00	95.35	0.00	0.00	2.33	2.33
Dayamohanpara	60	100.00	3.33	58.33	38.33	0.00	100.00	98.33	0.00	1.67	0.00	0.00
Jadurampara	50	100.00	34.00	12.00	54.00	0.00	100.00	100.00	0.00	0.00	0.00	0.00
Kamalchhari Headmanpara	76	100.00	0.00	28.95	71.05	0.00	100.00	96.05	0.00	0.00	2.63	1.32
Khyangdongpara	72	100.00	0.00	20.83	79.17	0.00	100.00	98.61	1.39	0.00	0.00	0.00
Madhupara	32	100.00	43.75	6.25	50.00	0.00	100.00	100.00	0.00	0.00	0.00	0.00
Mangal Chandpara	79	100.00	0.00	21.52	78.48	0.00	100.00	97.47	1.27	0.00	0.00	1.27
Pilotpara	74	100.00	0.00	31.08	68.92	0.00	100.00	95.95	4.05	0.00	0.00	0.00
Roasayapara	109	100.00	0.00	15.60	84.40	0.00	100.00	94.50	0.00	1.83	2.75	0.92
Upper Perachhara	277	100.00	1.44	44.77	53.79	0.00	100.00	96.39	2.53	0.72	0.00	0.36
Tatul Tola	69	100.00	1.45	57.97	40.58	0.00	100.00	98.55	0.00	1.45	0.00	0.00
Thana Chandra Para	90	100.00	0.00	3.33	95.56	1.11	100.00	97.78	0.00	0.00	1.11	1.11
<b>Khagrachhari Union</b>	<b>2516</b>	<b>100.00</b>	<b>0.60</b>	<b>19.79</b>	<b>79.41</b>	<b>0.20</b>	<b>100.00</b>	<b>98.85</b>	<b>0.16</b>	<b>0.16</b>	<b>0.32</b>	<b>0.52</b>
Rural	2516	100.00	0.60	19.79	79.41	0.20	100.00	98.85	0.16	0.16	0.32	0.52
Urban	0	0.00	0.00	0.00	0.00	0.00	0.00	0.00	0.00	0.00	0.00	0.00
Durchhari*	121	100.00	3.31	11.57	85.12	0.00	100.00	100.00	0.00	0.00	0.00	0.00
No.1 Thakurchhari Charpara	33	100.00	12.12	12.12	75.76	0.00	100.00	100.00	0.00	0.00	0.00	0.00
No.1 Thakurchhari Uttar Kalapara	58	100.00	0.00	3.45	96.55	0.00	100.00	100.00	0.00	0.00	0.00	0.00
Thakurchhara Pukurpara	30	100.00	0.00	26.67	73.33	0.00	100.00	100.00	0.00	0.00	0.00	0.00
Gamaridhala*	802	100.00	0.37	21.57	78.05	0.00	100.00	98.25	0.37	0.25	0.25	0.87
Akya Dactarpara	34	100.00	0.00	38.24	61.76	0.00	100.00	100.00	0.00	0.00	0.00	0.00
Fanindra Masterpara	26	100.00	0.00	15.38	84.62	0.00	100.00	100.00	0.00	0.00	0.00	0.00
Gamaridhala	116	100.00	0.86	34.48	64.66	0.00	100.00	99.14	0.00	0.00	0.00	0.86
Jatindrapara	76	100.00	0.00	23.68	76.32	0.00	100.00	100.00	0.00	0.00	0.00	0.00
Magistratepara	73	100.00	1.37	38.36	60.27	0.00	100.00	97.26	0.00	0.00	0.00	2.74
Nirod Baran Karbaripara	23	100.00	0.00	26.09	73.91	0.00	100.00	100.00	0.00	0.00	0.00	0.00
No.1 Gamaridhala Bangalipara	160	100.00	0.63	11.25	88.13	0.00	100.00	96.88	1.25	0.00	0.63	1.25
No.2 Gamaridhala Bangalipara	56	100.00	0.00	14.29	85.71	0.00	100.00	94.64	0.00	1.79	1.79	1.79
Noapara	19	100.00	0.00	26.32	73.68	0.00	100.00	100.00	0.00	0.00	0.00	0.00
Pidiapara	27	100.00	0.00	33.33	66.67	0.00	100.00	100.00	0.00	0.00	0.00	0.00
Rajani Dewanpara	50	100.00	0.00	22.00	78.00	0.00	100.00	100.00	0.00	0.00	0.00	0.00
Rajkumarpara	50	100.00	0.00	4.00	96.00	0.00	100.00	100.00	0.00	0.00	0.00	0.00
Sajekpara	26	100.00	0.00	3.85	96.15	0.00	100.00	100.00	0.00	0.00	0.00	0.00
Gamaridhala Nutun Bangalipara	66	100.00	0.00	15.15	84.85	0.00	100.00	95.45	1.52	1.52	0.00	1.52
Nunchhari*	1593	100.00	0.50	19.52	79.66	0.31	100.00	99.06	0.06	0.13	0.38	0.38
Ak Para	29	100.00	0.00	6.90	93.10	0.00	100.00	100.00	0.00	0.00	0.00	0.00
Akbari	63	100.00	1.59	15.87	82.54	0.00	100.00	100.00	0.00	0.00	0.00	0.00
Bholapara (Aniruddhpara)	26	100.00	0.00	11.54	88.46	0.00	100.00	100.00	0.00	0.00	0.00	0.00

Administrative Unit, Location and Community	General Household	Percentage of Type of Structure					Percentage of Ownership Status					
		Total	Pucca	Semi-pucca	Kancha	Jhupri	Total	Own dwelling unit	Rented but having own dwelling unit elsewhere	Rented and having no own dwelling unit elsewhere	Rent free but having own dwelling unit elsewhere	Rent free and having no own dwelling unit elsewhere
1	2	3	4	5	6	7	8	9	10	11	12	13
Bhubanpara	88	100.00	1.14	11.36	86.36	1.14	100.00	100.00	0.00	0.00	0.00	0.00
Dakkhin Champaghat	38	100.00	0.00	39.47	60.53	0.00	100.00	100.00	0.00	0.00	0.00	0.00
Ghatpara	31	100.00	0.00	38.71	61.29	0.00	100.00	100.00	0.00	0.00	0.00	0.00
Ghugrachhari Punarbasan	32	100.00	0.00	25.00	75.00	0.00	100.00	100.00	0.00	0.00	0.00	0.00
Headmanpara	68	100.00	0.00	5.88	94.12	0.00	100.00	100.00	0.00	0.00	0.00	0.00
Dullya Tuli	22	100.00	0.00	0.00	100.00	0.00	100.00	100.00	0.00	0.00	0.00	0.00
Kongchaipara	70	100.00	0.00	40.00	60.00	0.00	100.00	100.00	0.00	0.00	0.00	0.00
Madhya Champaghat	50	100.00	2.00	26.00	72.00	0.00	100.00	100.00	0.00	0.00	0.00	0.00
Mangarampara	53	100.00	0.00	5.66	94.34	0.00	100.00	98.11	0.00	1.89	0.00	0.00
Niyong Karbaripara	53	100.00	0.00	30.19	66.04	3.77	100.00	100.00	0.00	0.00	0.00	0.00
No.1 Jidipara	116	100.00	0.86	19.83	79.31	0.00	100.00	100.00	0.00	0.00	0.00	0.00
No.1 Prakalpa Gram	78	100.00	0.00	1.28	98.72	0.00	100.00	89.74	0.00	1.28	6.41	2.56
No.2 Prakalpa Gram	91	100.00	0.00	16.48	83.52	0.00	100.00	97.80	1.10	0.00	0.00	1.10
No.2 Jidipara	67	100.00	1.49	37.31	61.19	0.00	100.00	100.00	0.00	0.00	0.00	0.00
No.2 Thakurchhara Charpara	25	100.00	0.00	24.00	76.00	0.00	100.00	100.00	0.00	0.00	0.00	0.00
No.3 Prakalpa Gram	94	100.00	0.00	1.06	98.94	0.00	100.00	100.00	0.00	0.00	0.00	0.00
Nunchhari Masterpara	35	100.00	0.00	25.71	74.29	0.00	100.00	100.00	0.00	0.00	0.00	0.00
Nunchhari Punarbasan	28	100.00	0.00	0.00	100.00	0.00	100.00	92.86	0.00	0.00	0.00	7.14
Nunchhari Thalipara (Bangalipara)	17	100.00	0.00	5.88	94.12	0.00	100.00	100.00	0.00	0.00	0.00	0.00
Pukurpara	39	100.00	0.00	0.00	100.00	0.00	100.00	100.00	0.00	0.00	0.00	0.00
Ramesh Karbaripara	65	100.00	0.00	43.08	56.92	0.00	100.00	100.00	0.00	0.00	0.00	0.00
Suduaung Memberpara	69	100.00	0.00	53.62	46.38	0.00	100.00	100.00	0.00	0.00	0.00	0.00
Surendra Karbaripara	24	100.00	4.17	33.33	62.50	0.00	100.00	100.00	0.00	0.00	0.00	0.00
Tangichhara	22	100.00	4.55	27.27	68.18	0.00	100.00	90.91	0.00	0.00	4.55	4.55
Thakurchhara Dakkhin Kalapara	27	100.00	3.70	33.33	62.96	0.00	100.00	100.00	0.00	0.00	0.00	0.00
Thalipara	94	100.00	0.00	1.06	96.81	2.13	100.00	100.00	0.00	0.00	0.00	0.00
Uttar Champaghat	40	100.00	0.00	30.00	70.00	0.00	100.00	100.00	0.00	0.00	0.00	0.00
South Thakur Chara	39	100.00	0.00	12.82	87.18	0.00	100.00	100.00	0.00	0.00	0.00	0.00
<b>Perachhara Union</b>	<b>3171</b>	<b>100.00</b>	<b>1.29</b>	<b>17.31</b>	<b>81.24</b>	<b>0.16</b>	<b>100.00</b>	<b>93.69</b>	<b>2.08</b>	<b>0.57</b>	<b>1.07</b>	<b>2.59</b>
Rural	3171	100.00	1.29	17.31	81.24	0.16	100.00	93.69	2.08	0.57	1.07	2.59
Urban	0	0.00	0.00	0.00	0.00	0.00	0.00	0.00	0.00	0.00	0.00	0.00
Bangalkati (Part)*	755	100.00	0.40	14.44	85.17	0.00	100.00	99.07	0.00	0.00	0.00	0.93
Achaipara	25	100.00	4.00	0.00	96.00	0.00	100.00	100.00	0.00	0.00	0.00	0.00
Bangalkatipara	57	100.00	0.00	7.02	92.98	0.00	100.00	100.00	0.00	0.00	0.00	0.00
Beltalipara	104	100.00	1.92	20.19	77.88	0.00	100.00	99.04	0.00	0.00	0.00	0.96
Bholanathpara	27	100.00	0.00	0.00	100.00	0.00	100.00	100.00	0.00	0.00	0.00	0.00
Chelachharapara	220	100.00	0.00	20.91	79.09	0.00	100.00	98.18	0.00	0.00	0.00	1.82
Kaptalpara	26	100.00	0.00	0.00	100.00	0.00	100.00	100.00	0.00	0.00	0.00	0.00
Khamarpara Joutha Khamar	87	100.00	0.00	11.49	88.51	0.00	100.00	97.70	0.00	0.00	0.00	2.30
Larmapara	71	100.00	0.00	16.90	83.10	0.00	100.00	100.00	0.00	0.00	0.00	0.00
Natunpara	13	100.00	0.00	0.00	100.00	0.00	100.00	100.00	0.00	0.00	0.00	0.00
Paltanjoypara	109	100.00	0.00	14.68	85.32	0.00	100.00	100.00	0.00	0.00	0.00	0.00
Shankhamohanpara	16	100.00	0.00	0.00	100.00	0.00	100.00	100.00	0.00	0.00	0.00	0.00
Perachhara (Part)*	2416	100.00	1.57	18.21	80.01	0.21	100.00	92.01	2.73	0.75	1.41	3.10
4 Mile Joutha Khamar	52	100.00	0.00	1.92	98.08	0.00	100.00	88.46	0.00	1.92	0.00	9.62
12 No. Prokalpa Gram	92	100.00	0.00	4.35	95.65	0.00	100.00	92.39	0.00	0.00	1.09	6.52
Bagrapara	59	100.00	0.00	0.00	100.00	0.00	100.00	100.00	0.00	0.00	0.00	0.00
8 Mile Joutha Khamar	71	100.00	1.41	19.72	78.87	0.00	100.00	94.37	0.00	0.00	0.00	5.63
7 Mile Joutha Khamar	44	100.00	0.00	0.00	100.00	0.00	100.00	97.73	0.00	0.00	0.00	2.27
Chandrakumarpara	69	100.00	1.45	2.90	94.20	1.45	100.00	100.00	0.00	0.00	0.00	0.00
Chhota Gachhban Kripa Rowajapara	104	100.00	0.00	13.46	86.54	0.00	100.00	100.00	0.00	0.00	0.00	0.00
9 Mile Chandrakiranpara	74	100.00	0.00	5.41	93.24	1.35	100.00	97.30	2.70	0.00	0.00	0.00
Dayarampara	79	100.00	0.00	2.53	97.47	0.00	100.00	97.47	0.00	0.00	0.00	2.53
Golakanapara	60	100.00	0.00	6.67	93.33	0.00	100.00	95.00	0.00	0.00	0.00	5.00
Hadukpara	116	100.00	11.21	31.03	57.76	0.00	100.00	90.52	1.72	3.45	3.45	0.86
Headmanpara	237	100.00	2.11	31.65	66.24	0.00	100.00	94.09	2.95	0.00	0.84	2.11

Administrative Unit, Location and Community	General Household	Percentage of Type of Structure					Percentage of Ownership Status					
		Total	Pucca	Semi-pucca	Kancha	Jhupri	Total	Own dwelling unit	Rented but having own dwelling unit elsewhere	Rented and having no own dwelling unit elsewhere	Rent free but having own dwelling unit elsewhere	Rent free and having no own dwelling unit elsewhere
1	2	3	4	5	6	7	8	9	10	11	12	13
Jubarajpara	139	100.00	2.88	39.57	57.55	0.00	100.00	86.33	10.79	1.44	0.72	0.72
Kalapanichhara	52	100.00	0.00	1.92	92.31	5.77	100.00	100.00	0.00	0.00	0.00	0.00
Kalyapara	41	100.00	0.00	0.00	100.00	0.00	100.00	100.00	0.00	0.00	0.00	0.00
Kaminipara	43	100.00	0.00	4.65	95.35	0.00	100.00	46.51	0.00	0.00	0.00	53.49
Krishigabeshana	27	100.00	0.00	100.00	0.00	0.00	100.00	0.00	81.48	18.52	0.00	0.00
Maitepara	26	100.00	0.00	7.69	92.31	0.00	100.00	100.00	0.00	0.00	0.00	0.00
Mayung Taiklupara	62	100.00	1.61	12.90	85.48	0.00	100.00	83.87	11.29	0.00	0.00	4.84
Mongpruepara	32	100.00	0.00	31.25	68.75	0.00	100.00	100.00	0.00	0.00	0.00	0.00
Natunpara	27	100.00	0.00	0.00	100.00	0.00	100.00	81.48	0.00	0.00	0.00	18.52
Nilkantapara	249	100.00	4.02	20.08	75.90	0.00	100.00	96.79	1.61	0.40	0.40	0.80
No. 5 Khamarpara	29	100.00	0.00	13.79	86.21	0.00	100.00	96.55	0.00	0.00	3.45	0.00
No.1 Prakalpa Gram	114	100.00	0.00	15.79	84.21	0.00	100.00	98.25	0.00	0.00	0.88	0.88
No.11 Prakalpa Gram	84	100.00	0.00	3.57	96.43	0.00	100.00	97.62	0.00	0.00	0.00	2.38
No.13 Joutha Khamar	75	100.00	0.00	1.33	98.67	0.00	100.00	100.00	0.00	0.00	0.00	0.00
Paulunyapara	58	100.00	0.00	6.90	93.10	0.00	100.00	100.00	0.00	0.00	0.00	0.00
Pratappara	95	100.00	1.05	44.21	54.74	0.00	100.00	76.84	1.05	0.00	16.84	5.26
Singinalapara	128	100.00	1.56	28.91	69.53	0.00	100.00	86.72	2.34	1.56	4.69	4.69
Tarunipara	11	100.00	0.00	18.18	81.82	0.00	100.00	90.91	0.00	9.09	0.00	0.00
Tonthak Para	67	100.00	0.00	26.87	73.13	0.00	100.00	91.04	4.48	2.99	1.49	0.00
<b>Lakkhichhari Upazila</b>	<b>6435</b>	<b>100.00</b>	<b>2.28</b>	<b>18.40</b>	<b>79.08</b>	<b>0.23</b>	<b>100.00</b>	<b>96.49</b>	<b>2.19</b>	<b>0.20</b>	<b>0.78</b>	<b>0.34</b>
Rural	5580	100.00	1.09	18.33	80.32	0.25	100.00	98.58	0.50	0.23	0.30	0.38
Urban	855	100.00	10.06	18.83	70.99	0.12	100.00	82.81	13.22	0.00	3.86	0.12
<b>Barmachhari Union</b>	<b>1609</b>	<b>100.00</b>	<b>0.50</b>	<b>17.59</b>	<b>81.42</b>	<b>0.50</b>	<b>100.00</b>	<b>99.81</b>	<b>0.06</b>	<b>0.12</b>	<b>0.00</b>	<b>0.00</b>
Rural	1609	100.00	0.50	17.59	81.42	0.50	100.00	99.81	0.06	0.12	0.00	0.00
Urban	0	0.00	0.00	0.00	0.00	0.00	0.00	0.00	0.00	0.00	0.00	0.00
Barmachhari*	672	100.00	0.74	18.30	80.51	0.45	100.00	99.70	0.15	0.15	0.00	0.00
Baghchharipara	50	100.00	2.00	14.00	84.00	0.00	100.00	100.00	0.00	0.00	0.00	0.00
Baidyapara	84	100.00	0.00	19.05	80.95	0.00	100.00	100.00	0.00	0.00	0.00	0.00
Barmachhari Mukhpara	40	100.00	2.50	32.50	65.00	0.00	100.00	95.00	2.50	2.50	0.00	0.00
Barmachharipara	28	100.00	0.00	10.71	89.29	0.00	100.00	100.00	0.00	0.00	0.00	0.00
Bazarpara	22	100.00	0.00	18.18	81.82	0.00	100.00	100.00	0.00	0.00	0.00	0.00
Binajuripara	84	100.00	1.19	15.48	82.14	1.19	100.00	100.00	0.00	0.00	0.00	0.00
Chourastapara	34	100.00	0.00	11.76	88.24	0.00	100.00	100.00	0.00	0.00	0.00	0.00
Guichharipara	23	100.00	0.00	30.43	69.57	0.00	100.00	100.00	0.00	0.00	0.00	0.00
Dewan Para	24	100.00	0.00	25.00	75.00	0.00	100.00	100.00	0.00	0.00	0.00	0.00
Nakatta Para	7	100.00	0.00	14.29	85.71	0.00	100.00	100.00	0.00	0.00	0.00	0.00
Joypatichhara	11	100.00	0.00	36.36	54.55	9.09	100.00	100.00	0.00	0.00	0.00	0.00
Kutubchhari Marmapara	54	100.00	1.85	22.22	75.93	0.00	100.00	100.00	0.00	0.00	0.00	0.00
Kutubchhari Chakmapara	44	100.00	0.00	0.00	100.00	0.00	100.00	100.00	0.00	0.00	0.00	0.00
Larochharipara	49	100.00	2.04	30.61	65.31	2.04	100.00	100.00	0.00	0.00	0.00	0.00
Narainya Chharipara	31	100.00	0.00	6.45	93.55	0.00	100.00	100.00	0.00	0.00	0.00	0.00
Shilchharipara	40	100.00	0.00	30.00	70.00	0.00	100.00	100.00	0.00	0.00	0.00	0.00
Thalipara	47	100.00	0.00	8.51	91.49	0.00	100.00	100.00	0.00	0.00	0.00	0.00
Keretkata*	148	100.00	0.00	2.03	97.97	0.00	100.00	100.00	0.00	0.00	0.00	0.00
Biharpara	37	100.00	0.00	8.11	91.89	0.00	100.00	100.00	0.00	0.00	0.00	0.00
Keretkatapara	17	100.00	0.00	0.00	100.00	0.00	100.00	100.00	0.00	0.00	0.00	0.00
Pekkuapara	54	100.00	0.00	0.00	100.00	0.00	100.00	100.00	0.00	0.00	0.00	0.00
Ultachhari	40	100.00	0.00	0.00	100.00	0.00	100.00	100.00	0.00	0.00	0.00	0.00
Lelang*	496	100.00	0.60	23.79	75.00	0.60	100.00	99.80	0.00	0.20	0.00	0.00
Battalipara	80	100.00	1.25	22.50	76.25	0.00	100.00	100.00	0.00	0.00	0.00	0.00
Dakkhin Shuknachhari	31	100.00	3.23	25.81	70.97	0.00	100.00	100.00	0.00	0.00	0.00	0.00
Fatrachhari	20	100.00	0.00	0.00	100.00	0.00	100.00	100.00	0.00	0.00	0.00	0.00
Guichhari	32	100.00	3.13	15.63	81.25	0.00	100.00	96.88	0.00	3.13	0.00	0.00
Jadupara	50	100.00	0.00	22.00	78.00	0.00	100.00	100.00	0.00	0.00	0.00	0.00
Kalachharipara	20	100.00	0.00	30.00	70.00	0.00	100.00	100.00	0.00	0.00	0.00	0.00
Karangapara	21	100.00	0.00	57.14	42.86	0.00	100.00	100.00	0.00	0.00	0.00	0.00
Lelang Barapara	61	100.00	0.00	31.15	68.85	0.00	100.00	100.00	0.00	0.00	0.00	0.00



Administrative Unit, Location and Community	General Household	Percentage of Type of Structure					Percentage of Ownership Status					
		Total	Pucca	Semi-pucca	Kancha	Jhupri	Total	Own dwelling unit	Rented but having own dwelling unit elsewhere	Rented and having no own dwelling unit elsewhere	Rent free but having own dwelling unit elsewhere	Rent free and having no own dwelling unit elsewhere
1	2	3	4	5	6	7	8	9	10	11	12	13
Lelang Futhyapara	49	100.00	0.00	24.49	75.51	0.00	100.00	100.00	0.00	0.00	0.00	0.00
Madhya Shuknachhari	64	100.00	0.00	20.31	79.69	0.00	100.00	100.00	0.00	0.00	0.00	0.00
Naranyachhari	16	100.00	0.00	6.25	93.75	0.00	100.00	100.00	0.00	0.00	0.00	0.00
Uttar Shuknachhari	52	100.00	0.00	25.00	69.23	5.77	100.00	100.00	0.00	0.00	0.00	0.00
Muktachhari*	293	100.00	0.00	13.31	86.01	0.68	100.00	100.00	0.00	0.00	0.00	0.00
Dadongyachhapara	27	100.00	0.00	14.81	85.19	0.00	100.00	100.00	0.00	0.00	0.00	0.00
Dewanpara	17	100.00	0.00	35.29	64.71	0.00	100.00	100.00	0.00	0.00	0.00	0.00
Futyachhari	22	100.00	0.00	0.00	100.00	0.00	100.00	100.00	0.00	0.00	0.00	0.00
Garamchhari	18	100.00	0.00	0.00	94.44	5.56	100.00	100.00	0.00	0.00	0.00	0.00
Hazachhari	23	100.00	0.00	8.70	91.30	0.00	100.00	100.00	0.00	0.00	0.00	0.00
Kalabania	22	100.00	0.00	4.55	95.45	0.00	100.00	100.00	0.00	0.00	0.00	0.00
Kandarppara	74	100.00	0.00	21.62	78.38	0.00	100.00	100.00	0.00	0.00	0.00	0.00
Muktachhari	42	100.00	0.00	0.00	97.62	2.38	100.00	100.00	0.00	0.00	0.00	0.00
Purba Shuknachhari	13	100.00	0.00	15.38	84.62	0.00	100.00	100.00	0.00	0.00	0.00	0.00
Tanurampara	35	100.00	0.00	22.86	77.14	0.00	100.00	100.00	0.00	0.00	0.00	0.00
<b>Dulyatali Union</b>	<b>1834</b>	<b>100.00</b>	<b>1.15</b>	<b>14.12</b>	<b>84.62</b>	<b>0.11</b>	<b>100.00</b>	<b>99.29</b>	<b>0.16</b>	<b>0.05</b>	<b>0.27</b>	<b>0.22</b>
Rural	1481	100.00	1.08	14.85	84.00	0.07	100.00	99.26	0.20	0.07	0.27	0.20
Urban	353	100.00	1.42	11.05	87.25	0.28	100.00	99.43	0.00	0.00	0.28	0.28
Banarkata*	249	100.00	1.61	16.87	81.53	0.00	100.00	99.20	0.80	0.00	0.00	0.00
Dewanpara	68	100.00	0.00	44.12	55.88	0.00	100.00	100.00	0.00	0.00	0.00	0.00
Dighalchharipara	28	100.00	0.00	0.00	100.00	0.00	100.00	100.00	0.00	0.00	0.00	0.00
Fattopara	34	100.00	0.00	5.88	94.12	0.00	100.00	100.00	0.00	0.00	0.00	0.00
Masterpara	73	100.00	5.48	8.22	86.30	0.00	100.00	97.26	2.74	0.00	0.00	0.00
Tejendra Karbaripara	46	100.00	0.00	8.70	91.30	0.00	100.00	100.00	0.00	0.00	0.00	0.00
Dainer Banarkata*	240	100.00	0.00	3.33	96.67	0.00	100.00	100.00	0.00	0.00	0.00	0.00
Bamer Banarkatapara	48	100.00	0.00	2.08	97.92	0.00	100.00	100.00	0.00	0.00	0.00	0.00
Dajarpara	12	100.00	0.00	16.67	83.33	0.00	100.00	100.00	0.00	0.00	0.00	0.00
Daner Banarkatapara	61	100.00	0.00	1.64	98.36	0.00	100.00	100.00	0.00	0.00	0.00	0.00
Jurmanipara	27	100.00	0.00	0.00	100.00	0.00	100.00	100.00	0.00	0.00	0.00	0.00
Madhya Adampara	38	100.00	0.00	2.63	97.37	0.00	100.00	100.00	0.00	0.00	0.00	0.00
Tulya Karbaripara	54	100.00	0.00	5.56	94.44	0.00	100.00	100.00	0.00	0.00	0.00	0.00
Dulyatali*	378	100.00	0.79	13.49	85.45	0.26	100.00	98.94	0.00	0.00	0.53	0.53
Duaungyapara	49	100.00	0.00	4.08	93.88	2.04	100.00	100.00	0.00	0.00	0.00	0.00
Dulyatali	42	100.00	2.38	11.90	85.71	0.00	100.00	100.00	0.00	0.00	0.00	0.00
Dulyatali Bazarpara	36	100.00	0.00	19.44	80.56	0.00	100.00	100.00	0.00	0.00	0.00	0.00
Kurumbhanga	17	100.00	0.00	0.00	100.00	0.00	100.00	100.00	0.00	0.00	0.00	0.00
Magrachhari	81	100.00	0.00	7.41	92.59	0.00	100.00	96.30	0.00	0.00	1.23	2.47
Nabhangapara	29	100.00	0.00	17.24	82.76	0.00	100.00	100.00	0.00	0.00	0.00	0.00
Pashchim Chailyatali	41	100.00	0.00	14.63	85.37	0.00	100.00	100.00	0.00	0.00	0.00	0.00
Purba Chailyatali	83	100.00	2.41	24.10	73.49	0.00	100.00	98.80	0.00	0.00	1.20	0.00
Durchhari*	353	100.00	1.42	11.05	87.25	0.28	100.00	99.43	0.00	0.00	0.28	0.28
Baradonapara	74	100.00	5.41	31.08	63.51	0.00	100.00	100.00	0.00	0.00	0.00	0.00
Batgachhpara Memberpara	55	100.00	0.00	0.00	100.00	0.00	100.00	100.00	0.00	0.00	0.00	0.00
Durchharipara	81	100.00	0.00	0.00	98.77	1.23	100.00	100.00	0.00	0.00	0.00	0.00
Guru Bukkyapara	64	100.00	0.00	0.00	100.00	0.00	100.00	96.88	0.00	0.00	1.56	1.56
Kailas Mahajanpara	46	100.00	2.17	30.43	67.39	0.00	100.00	100.00	0.00	0.00	0.00	0.00
Tripura Chharipara	33	100.00	0.00	6.06	93.94	0.00	100.00	100.00	0.00	0.00	0.00	0.00
Jarulchhari*	614	100.00	1.47	19.38	79.15	0.00	100.00	99.19	0.16	0.16	0.33	0.16
Baganpara	46	100.00	0.00	19.57	80.43	0.00	100.00	100.00	0.00	0.00	0.00	0.00
Hazachhari	42	100.00	0.00	11.90	88.10	0.00	100.00	100.00	0.00	0.00	0.00	0.00
Jarulchharipara	40	100.00	0.00	15.00	85.00	0.00	100.00	100.00	0.00	0.00	0.00	0.00
Kala Marmapara	50	100.00	2.00	26.00	72.00	0.00	100.00	100.00	0.00	0.00	0.00	0.00
Magaichhari Guchchhagram	220	100.00	2.27	17.27	80.45	0.00	100.00	99.09	0.45	0.45	0.00	0.00
Magaichharipara	77	100.00	3.90	33.77	62.34	0.00	100.00	98.70	0.00	0.00	0.00	1.30
Nabhangapara	15	100.00	0.00	6.67	93.33	0.00	100.00	100.00	0.00	0.00	0.00	0.00
Natunpara	61	100.00	0.00	19.67	80.33	0.00	100.00	98.36	0.00	0.00	1.64	0.00
Rainnama Chharapara	63	100.00	0.00	14.29	85.71	0.00	100.00	98.41	0.00	0.00	1.59	0.00



Administrative Unit, Location and Community	General Household	Percentage of Type of Structure					Percentage of Ownership Status					
		Total	Pucca	Semi-pucca	Kancha	Jhupri	Total	Own dwelling unit	Rented but having own dwelling unit elsewhere	Rented and having no own dwelling unit elsewhere	Rent free but having own dwelling unit elsewhere	Rent free and having no own dwelling unit elsewhere
1	2	3	4	5	6	7	8	9	10	11	12	13
<b>Lakkhichhari Union</b>	<b>2992</b>	<b>100.00</b>	<b>3.94</b>	<b>21.46</b>	<b>74.43</b>	<b>0.17</b>	<b>100.00</b>	<b>92.98</b>	<b>4.58</b>	<b>0.33</b>	<b>1.50</b>	<b>0.60</b>
Rural	2490	100.00	1.49	20.88	77.43	0.20	100.00	97.39	0.96	0.40	0.52	0.72
Urban	502	100.00	16.14	24.30	59.56	0.00	100.00	71.12	22.51	0.00	6.37	0.00
Chhota Dhurang*	320	100.00	1.88	26.25	71.88	0.00	100.00	97.81	1.88	0.31	0.00	0.00
Bija Kechingpara	4	100.00	0.00	0.00	100.00	0.00	100.00	100.00	0.00	0.00	0.00	0.00
Gargazya Chharipara	28	100.00	0.00	0.00	100.00	0.00	100.00	100.00	0.00	0.00	0.00	0.00
Hazachhari	86	100.00	4.65	34.88	60.47	0.00	100.00	94.19	5.81	0.00	0.00	0.00
Indrasing Karbaripara	13	100.00	0.00	7.69	92.31	0.00	100.00	100.00	0.00	0.00	0.00	0.00
Maramchhari Mukhpara	11	100.00	0.00	0.00	100.00	0.00	100.00	100.00	0.00	0.00	0.00	0.00
Shilachharipara	100	100.00	1.00	31.00	68.00	0.00	100.00	98.00	1.00	1.00	0.00	0.00
Thailyapara	42	100.00	0.00	21.43	78.57	0.00	100.00	100.00	0.00	0.00	0.00	0.00
Tongtulyapara	36	100.00	2.78	36.11	61.11	0.00	100.00	100.00	0.00	0.00	0.00	0.00
Bara Dhurung*	705	100.00	0.43	16.31	82.84	0.43	100.00	99.43	0.14	0.00	0.00	0.43
Baghyopara	50	100.00	0.00	18.00	82.00	0.00	100.00	100.00	0.00	0.00	0.00	0.00
Bamchengipara	25	100.00	0.00	20.00	76.00	4.00	100.00	100.00	0.00	0.00	0.00	0.00
Bara Murapara	26	100.00	0.00	0.00	100.00	0.00	100.00	100.00	0.00	0.00	0.00	0.00
Chengi Mukhpara	73	100.00	0.00	24.66	75.34	0.00	100.00	100.00	0.00	0.00	0.00	0.00
Chhota Dhurung Mukh	39	100.00	0.00	0.00	100.00	0.00	100.00	100.00	0.00	0.00	0.00	0.00
Durduripara	47	100.00	0.00	25.53	74.47	0.00	100.00	100.00	0.00	0.00	0.00	0.00
Gabamarapara	38	100.00	0.00	26.32	73.68	0.00	100.00	100.00	0.00	0.00	0.00	0.00
Dandy Para	48	100.00	2.08	6.25	89.58	2.08	100.00	97.92	0.00	0.00	0.00	2.08
Haludyapara	44	100.00	0.00	9.09	90.91	0.00	100.00	97.73	2.27	0.00	0.00	0.00
Jatindra Karbaripara	103	100.00	1.94	14.56	83.50	0.00	100.00	100.00	0.00	0.00	0.00	0.00
Mitingachharipara	21	100.00	0.00	28.57	71.43	0.00	100.00	90.48	0.00	0.00	0.00	9.52
Nilkumar Karbaripara	52	100.00	0.00	25.00	75.00	0.00	100.00	100.00	0.00	0.00	0.00	0.00
Raktachharipara	74	100.00	0.00	8.11	90.54	1.35	100.00	100.00	0.00	0.00	0.00	0.00
Sumantapara	65	100.00	0.00	21.54	78.46	0.00	100.00	100.00	0.00	0.00	0.00	0.00
Jorgachhari*	367	100.00	1.36	35.42	63.22	0.00	100.00	92.37	2.45	2.18	0.54	2.45
Banarkata Mukhpara	10	100.00	10.00	10.00	80.00	0.00	100.00	100.00	0.00	0.00	0.00	0.00
Bukhya Chharapara	54	100.00	0.00	3.70	96.30	0.00	100.00	90.74	0.00	0.00	1.85	7.41
Hatichharapara	48	100.00	0.00	41.67	58.33	0.00	100.00	91.67	0.00	0.00	0.00	8.33
Jorgachhari Punarbasanpara	41	100.00	0.00	39.02	60.98	0.00	100.00	97.56	2.44	0.00	0.00	0.00
Jorgachharipara	75	100.00	4.00	38.67	57.33	0.00	100.00	93.33	4.00	2.67	0.00	0.00
Lakkhichhari Bazarpara	42	100.00	0.00	33.33	66.67	0.00	100.00	71.43	9.52	14.29	2.38	2.38
Mezarpara	58	100.00	0.00	53.45	46.55	0.00	100.00	98.28	1.72	0.00	0.00	0.00
Pashchim Jorga Punarbasanpara	39	100.00	2.56	43.59	53.85	0.00	100.00	100.00	0.00	0.00	0.00	0.00
Lakkhichhari*	502	100.00	16.14	24.30	59.56	0.00	100.00	71.12	22.51	0.00	6.37	0.00
Baganpara	32	100.00	0.00	3.13	96.88	0.00	100.00	100.00	0.00	0.00	0.00	0.00
Banarkata Headmanpara	68	100.00	19.12	5.88	75.00	0.00	100.00	100.00	0.00	0.00	0.00	0.00
Beltalipara	136	100.00	14.71	41.91	43.38	0.00	100.00	64.71	27.94	0.00	7.35	0.00
Bijoy Karbaripara	23	100.00	0.00	4.35	95.65	0.00	100.00	100.00	0.00	0.00	0.00	0.00
Kalachharipara	2	100.00	0.00	50.00	50.00	0.00	100.00	100.00	0.00	0.00	0.00	0.00
Lakkhichhari Guchchhagram	107	100.00	1.87	17.76	80.37	0.00	100.00	92.52	0.00	0.00	7.48	0.00
Simanapara	10	100.00	30.00	0.00	70.00	0.00	100.00	100.00	0.00	0.00	0.00	0.00
Upazilapara	124	100.00	34.68	31.45	33.87	0.00	100.00	28.23	60.48	0.00	11.29	0.00
Maramchharipara*	178	100.00	0.00	2.81	97.19	0.00	100.00	96.63	0.56	0.00	2.25	0.56
Belakkapara	64	100.00	0.00	3.13	96.88	0.00	100.00	100.00	0.00	0.00	0.00	0.00
Daluchhari	12	100.00	0.00	0.00	100.00	0.00	100.00	75.00	0.00	0.00	25.00	0.00
Maramchhari Mukhpara	54	100.00	0.00	3.70	96.30	0.00	100.00	100.00	0.00	0.00	0.00	0.00
Murapara	16	100.00	0.00	0.00	100.00	0.00	100.00	100.00	0.00	0.00	0.00	0.00
Pangupara	32	100.00	0.00	3.13	96.88	0.00	100.00	90.63	3.13	0.00	3.13	3.13
Mayurkhill*	799	100.00	2.88	22.78	74.09	0.25	100.00	97.50	0.88	0.13	0.88	0.63
Bainyachholapara	122	100.00	1.64	33.61	63.93	0.82	100.00	97.54	0.82	0.00	0.82	0.82
Chakmapara	19	100.00	0.00	47.37	52.63	0.00	100.00	100.00	0.00	0.00	0.00	0.00
Chhamurpara	45	100.00	0.00	13.33	86.67	0.00	100.00	100.00	0.00	0.00	0.00	0.00
Debatalipara	23	100.00	4.35	30.43	65.22	0.00	100.00	100.00	0.00	0.00	0.00	0.00

Administrative Unit, Location and Community	General Household	Percentage of Type of Structure					Percentage of Ownership Status					
		Total	Pucca	Semi-pucca	Kancha	Jhupri	Total	Own dwelling unit	Rented but having own dwelling unit elsewhere	Rented and having no own dwelling unit elsewhere	Rent free but having own dwelling unit elsewhere	Rent free and having no own dwelling unit elsewhere
1	2	3	4	5	6	7	8	9	10	11	12	13
Dp Para	138	100.00	3.62	10.87	85.51	0.00	100.00	97.83	1.45	0.00	0.72	0.00
Indra Karbaripara	33	100.00	3.03	9.09	87.88	0.00	100.00	100.00	0.00	0.00	0.00	0.00
Jummachholapara	9	100.00	0.00	0.00	100.00	0.00	100.00	100.00	0.00	0.00	0.00	0.00
Mahishkatapara	30	100.00	0.00	10.00	90.00	0.00	100.00	96.67	0.00	0.00	3.33	0.00
Mahiskata Punarbasanpara	34	100.00	2.94	41.18	55.88	0.00	100.00	97.06	0.00	0.00	2.94	0.00
Manghalapara	61	100.00	4.92	18.03	77.05	0.00	100.00	95.08	4.92	0.00	0.00	0.00
Mayurkhil Guchchhagram	99	100.00	5.05	23.23	70.71	1.01	100.00	94.95	0.00	1.01	2.02	2.02
No.10 Mayurkhil	102	100.00	4.90	28.43	66.67	0.00	100.00	98.04	0.00	0.00	0.00	1.96
Ponapara	47	100.00	0.00	17.02	82.98	0.00	100.00	97.87	2.13	0.00	0.00	0.00
Saowtal Para	37	100.00	0.00	35.14	64.86	0.00	100.00	97.30	0.00	0.00	2.70	0.00
Shuknachharipara*	121	100.00	0.00	3.31	96.69	0.00	100.00	100.00	0.00	0.00	0.00	0.00
Daner Lakkhichharipara	27	100.00	0.00	0.00	100.00	0.00	100.00	100.00	0.00	0.00	0.00	0.00
Hatichharapara	40	100.00	0.00	2.50	97.50	0.00	100.00	100.00	0.00	0.00	0.00	0.00
Shuknachharipara	54	100.00	0.00	5.56	94.44	0.00	100.00	100.00	0.00	0.00	0.00	0.00
<b>Mahalchhari Upazila</b>	<b>11435</b>	<b>100.00</b>	<b>1.96</b>	<b>17.60</b>	<b>80.37</b>	<b>0.07</b>	<b>100.00</b>	<b>94.88</b>	<b>2.03</b>	<b>0.52</b>	<b>1.63</b>	<b>0.94</b>
Rural	7594	100.00	0.75	17.66	81.52	0.07	100.00	97.77	0.30	0.21	0.57	1.15
Urban	3841	100.00	4.35	17.50	78.08	0.08	100.00	89.14	5.44	1.15	3.72	0.55
<b>Kiyangghat Union</b>	<b>2170</b>	<b>100.00</b>	<b>0.60</b>	<b>17.28</b>	<b>82.07</b>	<b>0.05</b>	<b>100.00</b>	<b>99.08</b>	<b>0.05</b>	<b>0.09</b>	<b>0.14</b>	<b>0.65</b>
Rural	2170	100.00	0.60	17.28	82.07	0.05	100.00	99.08	0.05	0.09	0.14	0.65
Urban	0	0.00	0.00	0.00	0.00	0.00	0.00	0.00	0.00	0.00	0.00	0.00
Kiyangghat*	1603	100.00	0.19	13.91	85.90	0.00	100.00	98.94	0.00	0.06	0.12	0.87
Chittaranjan Karbaripara	79	100.00	1.27	32.91	65.82	0.00	100.00	100.00	0.00	0.00	0.00	0.00
Daba Fadapara	74	100.00	0.00	8.11	91.89	0.00	100.00	100.00	0.00	0.00	0.00	0.00
Delapara	33	100.00	0.00	0.00	100.00	0.00	100.00	100.00	0.00	0.00	0.00	0.00
Golakyapara	69	100.00	0.00	0.00	100.00	0.00	100.00	95.65	0.00	0.00	0.00	4.35
Hazachhara	21	100.00	0.00	0.00	100.00	0.00	100.00	100.00	0.00	0.00	0.00	0.00
Jaduganala	154	100.00	0.00	1.30	98.70	0.00	100.00	96.10	0.00	0.00	1.30	2.60
Kalabanyapara	54	100.00	0.00	0.00	100.00	0.00	100.00	100.00	0.00	0.00	0.00	0.00
Karalya Chharimukh	143	100.00	0.00	34.27	65.73	0.00	100.00	98.60	0.00	0.00	0.00	1.40
Karalyachhari Noapara	72	100.00	0.00	11.11	88.89	0.00	100.00	100.00	0.00	0.00	0.00	0.00
Karalyachhari Bhitarpada	125	100.00	0.00	14.40	85.60	0.00	100.00	100.00	0.00	0.00	0.00	0.00
Headmanpara	96	100.00	0.00	19.79	80.21	0.00	100.00	98.96	0.00	0.00	0.00	1.04
Kiyangghat	222	100.00	0.45	17.12	82.43	0.00	100.00	99.10	0.00	0.00	0.00	0.90
Kiyangghat Guchchhagram	76	100.00	0.00	26.32	73.68	0.00	100.00	98.68	0.00	0.00	0.00	1.32
Kiyangghat Natun Bazarpara	38	100.00	0.00	2.63	97.37	0.00	100.00	100.00	0.00	0.00	0.00	0.00
Noapara	76	100.00	0.00	9.21	90.79	0.00	100.00	100.00	0.00	0.00	0.00	0.00
Ranganichhara	90	100.00	0.00	12.22	87.78	0.00	100.00	100.00	0.00	0.00	0.00	0.00
Satghariapara	39	100.00	0.00	0.00	100.00	0.00	100.00	100.00	0.00	0.00	0.00	0.00
Satgharpara	55	100.00	0.00	12.73	87.27	0.00	100.00	98.18	0.00	1.82	0.00	0.00
Ultachhari Biharpara	87	100.00	1.15	12.64	86.21	0.00	100.00	98.85	0.00	0.00	0.00	1.15
Ultachhari Madhyapara	567	100.00	1.76	26.81	71.25	0.18	100.00	99.47	0.18	0.18	0.18	0.00
Ultachhari*	67	100.00	2.99	28.36	68.66	0.00	100.00	98.51	0.00	0.00	1.49	0.00
Chairmanpara	13	100.00	0.00	7.69	92.31	0.00	100.00	100.00	0.00	0.00	0.00	0.00
Dagkupyamagpara	69	100.00	0.00	36.23	63.77	0.00	100.00	100.00	0.00	0.00	0.00	0.00
Dhirendra Headmanpara	24	100.00	0.00	0.00	100.00	0.00	100.00	100.00	0.00	0.00	0.00	0.00
Golakpara	144	100.00	4.17	30.56	64.58	0.69	100.00	99.31	0.69	0.00	0.00	0.00
Datkupia Apurna Mahajan Para	13	100.00	0.00	0.00	100.00	0.00	100.00	100.00	0.00	0.00	0.00	0.00
Kalapunopara	67	100.00	0.00	2.99	97.01	0.00	100.00	100.00	0.00	0.00	0.00	0.00
Lambapara	34	100.00	5.88	50.00	44.12	0.00	100.00	100.00	0.00	0.00	0.00	0.00
Marbaripara	55	100.00	0.00	0.00	100.00	0.00	100.00	100.00	0.00	0.00	0.00	0.00
Subalkishtapara	17	100.00	0.00	52.94	47.06	0.00	100.00	100.00	0.00	0.00	0.00	0.00
Ultachhari Biharpara	51	100.00	0.00	64.71	35.29	0.00	100.00	98.04	0.00	1.96	0.00	0.00
Ultachhari Madhyapara	13	100.00	0.00	15.38	84.62	0.00	100.00	100.00	0.00	0.00	0.00	0.00
Ultachhari Noapara	4297	100.00	3.37	18.22	78.36	0.05	100.00	90.88	3.93	0.91	3.37	0.91
<b>Mahalchhari Union</b>	<b>4297</b>	<b>100.00</b>	<b>3.37</b>	<b>18.22</b>	<b>78.36</b>	<b>0.05</b>	<b>100.00</b>	<b>90.88</b>	<b>3.93</b>	<b>0.91</b>	<b>3.37</b>	<b>0.91</b>
Rural	1737	100.00	0.86	20.15	78.93	0.06	100.00	97.35	0.40	0.40	0.40	1.44
Urban	2560	100.00	5.08	16.91	77.97	0.04	100.00	86.48	6.33	1.25	5.39	0.55

Administrative Unit, Location and Community	General Household	Percentage of Type of Structure					Percentage of Ownership Status					
		Total	Pucca	Semi-pucca	Kancha	Jhupri	Total	Own dwelling unit	Rented but having own dwelling unit elsewhere	Rented and having no own dwelling unit elsewhere	Rent free but having own dwelling unit elsewhere	Rent free and having no own dwelling unit elsewhere
1	2	3	4	5	6	7	8	9	10	11	12	13
Chongrachhari*	1233	100.00	0.97	21.33	77.70	0.00	100.00	96.67	0.49	0.41	0.49	1.95
Adarshapara	54	100.00	1.85	25.93	72.22	0.00	100.00	98.15	0.00	0.00	0.00	1.85
Bhuatapara	67	100.00	0.00	19.40	80.60	0.00	100.00	100.00	0.00	0.00	0.00	0.00
Changarachharimukh	36	100.00	0.00	25.00	75.00	0.00	100.00	97.22	0.00	0.00	0.00	2.78
Chittakumar Karbaripara	57	100.00	0.00	15.79	84.21	0.00	100.00	98.25	0.00	0.00	1.75	0.00
Chongrachhari Guchchhagram	230	100.00	0.43	13.91	85.65	0.00	100.00	94.78	0.00	0.00	0.00	5.22
Chouddagrampara	40	100.00	0.00	40.00	60.00	0.00	100.00	95.00	0.00	0.00	0.00	5.00
Headmanpara	303	100.00	0.66	29.70	69.64	0.00	100.00	98.35	0.00	0.66	0.33	0.66
Khirish Chandrapara	21	100.00	0.00	28.57	71.43	0.00	100.00	100.00	0.00	0.00	0.00	0.00
Mahajanpara	94	100.00	3.19	32.98	63.83	0.00	100.00	98.94	0.00	0.00	0.00	1.06
Momenshahipara	96	100.00	2.08	10.42	87.50	0.00	100.00	95.83	2.08	1.04	0.00	1.04
Niranjanpara	70	100.00	2.86	11.43	85.71	0.00	100.00	97.14	0.00	0.00	1.43	1.43
Roazapara	57	100.00	0.00	0.00	100.00	0.00	100.00	100.00	0.00	0.00	0.00	0.00
Shantinagar	108	100.00	0.93	23.15	75.93	0.00	100.00	88.89	3.70	1.85	2.78	2.78
Durparijanal*	209	100.00	0.48	16.75	82.78	0.00	100.00	99.04	0.00	0.48	0.00	0.48
Bhuotek	44	100.00	2.27	38.64	59.09	0.00	100.00	100.00	0.00	0.00	0.00	0.00
Durpajanal	18	100.00	0.00	33.33	66.67	0.00	100.00	100.00	0.00	0.00	0.00	0.00
Durpajanal Pashchimpara	61	100.00	0.00	6.56	93.44	0.00	100.00	98.36	0.00	0.00	0.00	1.64
Gadchhara	13	100.00	0.00	30.77	69.23	0.00	100.00	100.00	0.00	0.00	0.00	0.00
Manoranjanpara	73	100.00	0.00	5.48	94.52	0.00	100.00	98.63	0.00	1.37	0.00	0.00
Kerenganala*	295	100.00	0.68	17.63	81.36	0.34	100.00	98.98	0.34	0.34	0.34	0.00
Basantapara	49	100.00	0.00	0.00	100.00	0.00	100.00	97.96	0.00	2.04	0.00	0.00
Bimalpara	33	100.00	0.00	6.06	93.94	0.00	100.00	100.00	0.00	0.00	0.00	0.00
Headmanpara	100	100.00	2.00	34.00	64.00	0.00	100.00	99.00	1.00	0.00	0.00	0.00
Hemantapara	39	100.00	0.00	5.13	92.31	2.56	100.00	100.00	0.00	0.00	0.00	0.00
Hemaranjanpara	58	100.00	0.00	20.69	79.31	0.00	100.00	98.28	0.00	0.00	1.72	0.00
Kalachanpara	16	100.00	0.00	12.50	87.50	0.00	100.00	100.00	0.00	0.00	0.00	0.00
Thalipara*	2560	100.00	5.08	16.91	77.97	0.04	100.00	86.48	6.33	1.25	5.39	0.55
Ajit Chairmanpara	53	100.00	13.21	24.53	62.26	0.00	100.00	94.34	5.66	0.00	0.00	0.00
Apbn	112	100.00	0.00	6.25	93.75	0.00	100.00	0.00	0.00	0.89	97.32	1.79
24 Mile Para	37	100.00	0.00	13.51	86.49	0.00	100.00	83.78	2.70	13.51	0.00	0.00
Babupara	124	100.00	7.26	23.39	69.35	0.00	100.00	86.29	11.29	0.81	0.00	1.61
Bajechhara	10	100.00	0.00	0.00	100.00	0.00	100.00	100.00	0.00	0.00	0.00	0.00
Baruapara	9	100.00	11.11	11.11	77.78	0.00	100.00	88.89	11.11	0.00	0.00	0.00
Bazarpara	123	100.00	15.45	6.50	78.05	0.00	100.00	83.74	13.82	0.81	1.63	0.00
Chattagrampara	59	100.00	8.47	27.12	64.41	0.00	100.00	98.31	0.00	1.69	0.00	0.00
18 Paribar	34	100.00	8.82	35.29	55.88	0.00	100.00	94.12	2.94	2.94	0.00	0.00
Dipalo Chairmanpara	138	100.00	7.25	34.06	58.70	0.00	100.00	79.71	18.84	0.00	1.45	0.00
Dulal Chowdhury Memberpara	15	100.00	6.67	40.00	53.33	0.00	100.00	20.00	20.00	33.33	20.00	6.67
Dumanighat	83	100.00	0.00	3.61	96.39	0.00	100.00	100.00	0.00	0.00	0.00	0.00
Durchhari	53	100.00	1.89	22.64	75.47	0.00	100.00	100.00	0.00	0.00	0.00	0.00
Haspatal Elaka	35	100.00	42.86	8.57	48.57	0.00	100.00	42.86	17.14	2.86	34.29	2.86
Hazachhara	49	100.00	0.00	10.20	89.80	0.00	100.00	95.92	2.04	2.04	0.00	0.00
Jouthakhamar Tripurapara	77	100.00	2.60	18.18	79.22	0.00	100.00	100.00	0.00	0.00	0.00	0.00
Jouthakhamarpara	42	100.00	2.38	11.90	85.71	0.00	100.00	100.00	0.00	0.00	0.00	0.00
Karalle Chharipara	42	100.00	0.00	0.00	100.00	0.00	100.00	100.00	0.00	0.00	0.00	0.00
Khamarpara	25	100.00	0.00	8.00	92.00	0.00	100.00	100.00	0.00	0.00	0.00	0.00
Kuthirpara	58	100.00	0.00	6.90	93.10	0.00	100.00	100.00	0.00	0.00	0.00	0.00
Comilla Tilapara	59	100.00	0.00	22.03	77.97	0.00	100.00	98.31	1.69	0.00	0.00	0.00
Lohitbaranpara	29	100.00	0.00	10.34	89.66	0.00	100.00	100.00	0.00	0.00	0.00	0.00
Manik Daktarpara	16	100.00	6.25	6.25	87.50	0.00	100.00	56.25	43.75	0.00	0.00	0.00
Milanpur	69	100.00	17.39	23.19	59.42	0.00	100.00	66.67	30.43	1.45	1.45	0.00
Mohammadpur	63	100.00	3.17	14.29	82.54	0.00	100.00	77.78	9.52	4.76	0.00	7.94
Murapara	92	100.00	0.00	10.87	89.13	0.00	100.00	100.00	0.00	0.00	0.00	0.00
Narayan Karbaripara	39	100.00	0.00	15.38	84.62	0.00	100.00	94.87	2.56	0.00	0.00	2.56
Natunpara	228	100.00	4.82	5.70	89.47	0.00	100.00	91.23	5.26	2.19	0.44	0.88
Nurserypara	43	100.00	0.00	32.56	67.44	0.00	100.00	93.02	6.98	0.00	0.00	0.00

Administrative Unit, Location and Community	General Household	Percentage of Type of Structure					Percentage of Ownership Status					
		Total	Pucca	Semi-pucca	Kancha	Jhupri	Total	Own dwelling unit	Rented but having own dwelling unit elsewhere	Rented and having no own dwelling unit elsewhere	Rent free but having own dwelling unit elsewhere	Rent free and having no own dwelling unit elsewhere
1	2	3	4	5	6	7	8	9	10	11	12	13
Pahartali	85	100.00	1.18	34.12	64.71	0.00	100.00	95.29	3.53	1.18	0.00	0.00
Ramesu Karbaripara	55	100.00	1.82	20.00	78.18	0.00	100.00	69.09	25.45	3.64	1.82	0.00
Saw Millpara	41	100.00	0.00	7.32	92.68	0.00	100.00	97.56	2.44	0.00	0.00	0.00
Swapan Daktarpara	13	100.00	0.00	46.15	53.85	0.00	100.00	30.77	69.23	0.00	0.00	0.00
Sylhetipara	96	100.00	0.00	11.46	88.54	0.00	100.00	97.92	2.08	0.00	0.00	0.00
T&T Para Zone Reserve Area	132	100.00	1.52	18.18	80.30	0.00	100.00	94.70	2.27	0.76	2.27	0.00
Thalipara	180	100.00	3.89	25.56	70.00	0.56	100.00	98.33	0.56	0.56	0.56	0.00
Thanapara	14	100.00	35.71	7.14	57.14	0.00	100.00	92.86	0.00	0.00	7.14	0.00
Tilapara	110	100.00	10.00	17.27	72.73	0.00	100.00	95.45	2.73	0.00	1.82	0.00
Uchcha Kengol Chharipara	9	100.00	0.00	44.44	55.56	0.00	100.00	100.00	0.00	0.00	0.00	0.00
Ulaprue Chairmanpara	9	100.00	33.33	22.22	44.44	0.00	100.00	66.67	22.22	11.11	0.00	0.00
<b>Maischhari Union</b>	<b>3087</b>	<b>100.00</b>	<b>1.39</b>	<b>14.19</b>	<b>84.35</b>	<b>0.06</b>	<b>100.00</b>	<b>96.86</b>	<b>1.55</b>	<b>0.39</b>	<b>0.32</b>	<b>0.87</b>
Rural	1806	100.00	0.33	11.02	88.65	0.00	100.00	98.56	0.06	0.00	0.28	1.11
Urban	1281	100.00	2.89	18.66	78.30	0.16	100.00	94.46	3.67	0.94	0.39	0.55
Lemuchhari*	1806	100.00	0.33	11.02	88.65	0.00	100.00	98.56	0.06	0.00	0.28	1.11
Athoipara	17	100.00	0.00	11.76	88.24	0.00	100.00	100.00	0.00	0.00	0.00	0.00
Badanala Bhitrapara	34	100.00	0.00	5.88	94.12	0.00	100.00	97.06	0.00	0.00	0.00	2.94
Badanalapara Ananta Karbaripara	63	100.00	0.00	6.35	93.65	0.00	100.00	98.41	0.00	0.00	0.00	1.59
Cutingtila	120	100.00	0.83	9.17	90.00	0.00	100.00	98.33	0.00	0.00	1.67	0.00
Dakkhin Rabichandra Karbaripara	24	100.00	0.00	8.33	91.67	0.00	100.00	100.00	0.00	0.00	0.00	0.00
Deppochharipara	24	100.00	0.00	0.00	100.00	0.00	100.00	100.00	0.00	0.00	0.00	0.00
Gangamachhara	42	100.00	0.00	0.00	100.00	0.00	100.00	97.62	0.00	0.00	0.00	2.38
Golakpara	83	100.00	0.00	0.00	100.00	0.00	100.00	100.00	0.00	0.00	0.00	0.00
Jamtalapara	46	100.00	0.00	13.04	86.96	0.00	100.00	100.00	0.00	0.00	0.00	0.00
Jantranath Karbaripara	59	100.00	0.00	8.47	91.53	0.00	100.00	100.00	0.00	0.00	0.00	0.00
Kalabanya	14	100.00	0.00	0.00	100.00	0.00	100.00	100.00	0.00	0.00	0.00	0.00
Kalopahar	126	100.00	0.00	7.14	92.86	0.00	100.00	98.41	0.00	0.00	0.00	1.59
Lemuchhari Barapara	79	100.00	0.00	20.25	79.75	0.00	100.00	96.20	0.00	0.00	0.00	3.80
Lemuchhari Bhitrapara	67	100.00	0.00	23.88	76.12	0.00	100.00	91.04	0.00	0.00	0.00	8.96
Madhya Lemuchhari Guchchhagram	187	100.00	0.00	9.09	90.91	0.00	100.00	99.47	0.00	0.00	0.53	0.00
Manikchhari Muslimpara	339	100.00	1.18	14.75	84.07	0.00	100.00	98.53	0.00	0.00	0.29	1.18
Manikchhari Bindukumar Chairmanpara	23	100.00	0.00	21.74	78.26	0.00	100.00	100.00	0.00	0.00	0.00	0.00
Monghlapara	25	100.00	0.00	0.00	100.00	0.00	100.00	100.00	0.00	0.00	0.00	0.00
Pachai Karbaripara	41	100.00	0.00	24.39	75.61	0.00	100.00	100.00	0.00	0.00	0.00	0.00
Pagajyachhari Guchchhagram	127	100.00	0.00	11.02	88.98	0.00	100.00	99.21	0.79	0.00	0.00	0.00
Pagjochhari Bhitrapara	24	100.00	0.00	0.00	100.00	0.00	100.00	100.00	0.00	0.00	0.00	0.00
Paisi Mahajanpara	47	100.00	0.00	4.26	95.74	0.00	100.00	100.00	0.00	0.00	0.00	0.00
Pashchim Kiyangghat	81	100.00	0.00	19.75	80.25	0.00	100.00	96.30	0.00	0.00	1.23	2.47
Pathapara	33	100.00	0.00	12.12	87.88	0.00	100.00	100.00	0.00	0.00	0.00	0.00
Petukpara	15	100.00	0.00	0.00	100.00	0.00	100.00	100.00	0.00	0.00	0.00	0.00
Sauprue Karbaripara.	15	100.00	6.67	33.33	60.00	0.00	100.00	100.00	0.00	0.00	0.00	0.00
Uttar Joysenpara	51	100.00	0.00	5.88	94.12	0.00	100.00	100.00	0.00	0.00	0.00	0.00
Maischhari*	1281	100.00	2.89	18.66	78.30	0.16	100.00	94.46	3.67	0.94	0.39	0.55
Apruchai Karbaripara	16	100.00	0.00	31.25	68.75	0.00	100.00	100.00	0.00	0.00	0.00	0.00
Badikhulopara	28	100.00	0.00	3.57	96.43	0.00	100.00	100.00	0.00	0.00	0.00	0.00
Balaram Masterpara	38	100.00	0.00	15.79	84.21	0.00	100.00	100.00	0.00	0.00	0.00	0.00
Balipara	61	100.00	0.00	37.70	62.30	0.00	100.00	100.00	0.00	0.00	0.00	0.00
Chhatipara	54	100.00	0.00	7.41	88.89	3.70	100.00	100.00	0.00	0.00	0.00	0.00
Chowdhurypara	119	100.00	0.84	25.21	73.95	0.00	100.00	93.28	5.88	0.00	0.84	0.00
Joysenpara	39	100.00	0.00	0.00	100.00	0.00	100.00	100.00	0.00	0.00	0.00	0.00
Kalapara	9	100.00	0.00	0.00	100.00	0.00	100.00	100.00	0.00	0.00	0.00	0.00
Khiron Karbaripara	28	100.00	0.00	17.86	82.14	0.00	100.00	96.43	0.00	0.00	0.00	3.57
Lambapara	22	100.00	0.00	0.00	100.00	0.00	100.00	100.00	0.00	0.00	0.00	0.00
Maischhari Bazarpara	110	100.00	13.64	34.55	51.82	0.00	100.00	70.91	20.00	5.45	0.91	2.73

Administrative Unit, Location and Community	General Household	Percentage of Type of Structure					Percentage of Ownership Status					
		Total	Pucca	Semi-pucca	Kancha	Jhupri	Total	Own dwelling unit	Rented but having own dwelling unit elsewhere	Rented and having no own dwelling unit elsewhere	Rent free but having own dwelling unit elsewhere	Rent free and having no own dwelling unit elsewhere
1	2	3	4	5	6	7	8	9	10	11	12	13
Maischhari Schoolpara	45	100.00	13.33	22.22	64.44	0.00	100.00	93.33	6.67	0.00	0.00	0.00
Manirampara	19	100.00	0.00	0.00	100.00	0.00	100.00	100.00	0.00	0.00	0.00	0.00
Hazachhara	61	100.00	0.00	0.00	100.00	0.00	100.00	100.00	0.00	0.00	0.00	0.00
Narendra Karbaripara	31	100.00	3.23	9.68	87.10	0.00	100.00	100.00	0.00	0.00	0.00	0.00
Noapara	65	100.00	0.00	26.15	73.85	0.00	100.00	92.31	0.00	3.08	1.54	3.08
Nunchhari Guchchhagram	448	100.00	3.13	20.54	76.34	0.00	100.00	95.09	3.35	0.89	0.45	0.22
Painda Karbaripara	12	100.00	0.00	0.00	100.00	0.00	100.00	100.00	0.00	0.00	0.00	0.00
Punarbansapara	31	100.00	0.00	0.00	100.00	0.00	100.00	100.00	0.00	0.00	0.00	0.00
Rabichandra Karbaripara	31	100.00	0.00	16.13	83.87	0.00	100.00	100.00	0.00	0.00	0.00	0.00
Rasidhanpara	14	100.00	0.00	0.00	100.00	0.00	100.00	100.00	0.00	0.00	0.00	0.00
<b>Mubachhari Union</b>	<b>1881</b>	<b>100.00</b>	<b>1.22</b>	<b>22.17</b>	<b>76.45</b>	<b>0.16</b>	<b>100.00</b>	<b>95.91</b>	<b>0.74</b>	<b>0.37</b>	<b>1.49</b>	<b>1.49</b>
Rural	1881	100.00	1.22	22.17	76.45	0.16	100.00	95.91	0.74	0.37	1.49	1.49
Urban	0	0.00	0.00	0.00	0.00	0.00	0.00	0.00	0.00	0.00	0.00	0.00
Mubachhari*	1881	100.00	1.22	22.17	76.45	0.16	100.00	95.91	0.74	0.37	1.49	1.49
Adufapara	57	100.00	0.00	1.75	98.25	0.00	100.00	92.98	0.00	0.00	0.00	7.02
Baghmara	108	100.00	0.00	29.63	70.37	0.00	100.00	98.15	0.00	0.00	1.85	0.00
Dewanchhara	22	100.00	0.00	13.64	86.36	0.00	100.00	100.00	0.00	0.00	0.00	0.00
Dhanpadapara	44	100.00	0.00	9.09	90.91	0.00	100.00	97.73	0.00	0.00	0.00	2.27
Digalchhari	43	100.00	0.00	2.33	97.67	0.00	100.00	100.00	0.00	0.00	0.00	0.00
Edohulchhara	30	100.00	0.00	3.33	96.67	0.00	100.00	86.67	0.00	0.00	10.00	3.33
Harikabapara	28	100.00	0.00	0.00	100.00	0.00	100.00	89.29	0.00	0.00	0.00	10.71
Hazachhara	63	100.00	1.59	3.17	95.24	0.00	100.00	100.00	0.00	0.00	0.00	0.00
Headmanpara	118	100.00	2.54	23.73	73.73	0.00	100.00	99.15	0.00	0.00	0.85	0.00
Kalabanyachhara	16	100.00	0.00	0.00	100.00	0.00	100.00	93.75	0.00	0.00	0.00	6.25
Kaptaipara	131	100.00	1.53	33.59	64.89	0.00	100.00	93.89	1.53	3.82	0.00	0.76
Karalyachhari	140	100.00	0.00	12.14	87.86	0.00	100.00	98.57	0.00	0.00	0.00	1.43
Khamarpara	32	100.00	0.00	12.50	87.50	0.00	100.00	96.88	0.00	0.00	0.00	3.13
Khayangsapara	120	100.00	0.83	17.50	81.67	0.00	100.00	100.00	0.00	0.00	0.00	0.00
Khularampara	194	100.00	3.61	39.18	57.22	0.00	100.00	87.11	1.03	0.00	7.73	4.12
Khullyangpara	113	100.00	0.00	28.32	71.68	0.00	100.00	100.00	0.00	0.00	0.00	0.00
Lubapara	40	100.00	0.00	0.00	95.00	5.00	100.00	97.50	0.00	0.00	2.50	0.00
Lungdukyapara	22	100.00	0.00	4.55	90.91	4.55	100.00	100.00	0.00	0.00	0.00	0.00
Machinepara	24	100.00	0.00	29.17	70.83	0.00	100.00	87.50	0.00	0.00	0.00	12.50
Madhya Adampara	50	100.00	0.00	8.00	92.00	0.00	100.00	96.00	0.00	0.00	2.00	2.00
Magchhara	12	100.00	0.00	0.00	100.00	0.00	100.00	100.00	0.00	0.00	0.00	0.00
Mahamunipara	182	100.00	2.75	35.71	61.54	0.00	100.00	96.70	1.10	0.55	1.65	0.00
Manatek	208	100.00	1.92	26.44	71.63	0.00	100.00	98.56	0.48	0.48	0.48	0.00
Noapara	18	100.00	0.00	50.00	50.00	0.00	100.00	66.67	22.22	0.00	0.00	11.11
Rangapanichhara	4	100.00	0.00	25.00	75.00	0.00	100.00	100.00	0.00	0.00	0.00	0.00
Shantipara	37	100.00	0.00	24.32	75.68	0.00	100.00	89.19	8.11	0.00	2.70	0.00
Shilban	25	100.00	0.00	0.00	100.00	0.00	100.00	100.00	0.00	0.00	0.00	0.00
<b>Manikchhari Upazila</b>	<b>17469</b>	<b>100.00</b>	<b>3.46</b>	<b>15.89</b>	<b>80.53</b>	<b>0.12</b>	<b>100.00</b>	<b>92.20</b>	<b>4.49</b>	<b>1.12</b>	<b>0.90</b>	<b>1.29</b>
Rural	5225	100.00	1.15	9.49	89.28	0.08	100.00	97.28	0.31	0.10	0.61	1.70
Urban	12244	100.00	4.45	18.62	76.79	0.14	100.00	90.04	6.27	1.55	1.03	1.11
<b>Batnatali Union</b>	<b>3456</b>	<b>100.00</b>	<b>1.04</b>	<b>11.08</b>	<b>87.82</b>	<b>0.06</b>	<b>100.00</b>	<b>97.31</b>	<b>0.14</b>	<b>0.09</b>	<b>0.55</b>	<b>1.91</b>
Rural	3456	100.00	1.04	11.08	87.82	0.06	100.00	97.31	0.14	0.09	0.55	1.91
Urban	0	0.00	0.00	0.00	0.00	0.00	0.00	0.00	0.00	0.00	0.00	0.00
Batnatali*	950	100.00	0.95	12.11	86.84	0.11	100.00	97.47	0.11	0.11	0.84	1.47
Badan Karbaripara	22	100.00	0.00	0.00	100.00	0.00	100.00	95.45	0.00	0.00	4.55	0.00
Baragrampara	40	100.00	0.00	17.50	82.50	0.00	100.00	97.50	0.00	0.00	2.50	0.00
Batnatali Muslimpara	185	100.00	0.00	10.81	89.19	0.00	100.00	96.22	0.54	0.54	1.62	1.08
Batnatali Bazarpara	81	100.00	3.70	34.57	61.73	0.00	100.00	100.00	0.00	0.00	0.00	0.00
Dhakaiya Shibir	161	100.00	1.24	10.56	88.20	0.00	100.00	98.14	0.00	0.00	1.86	0.00
Headmanpara	88	100.00	0.00	12.50	87.50	0.00	100.00	100.00	0.00	0.00	0.00	0.00
Hindupara	147	100.00	1.36	10.20	88.44	0.00	100.00	95.24	0.00	0.00	0.00	4.76
Jaminer Aga	72	100.00	2.78	8.33	88.89	0.00	100.00	100.00	0.00	0.00	0.00	0.00
Kanakchandrapara	10	100.00	0.00	0.00	100.00	0.00	100.00	100.00	0.00	0.00	0.00	0.00



Administrative Unit, Location and Community	General Household	Percentage of Type of Structure					Percentage of Ownership Status					
		Total	Pucca	Semi-pucca	Kancha	Jhupri	Total	Own dwelling unit	Rented but having own dwelling unit elsewhere	Rented and having no own dwelling unit elsewhere	Rent free but having own dwelling unit elsewhere	Rent free and having own dwelling unit elsewhere
1	2	3	4	5	6	7	8	9	10	11	12	13
Patirampara	48	100.00	0.00	6.25	93.75	0.00	100.00	91.67	0.00	0.00	0.00	8.33
Pranjapruepara	71	100.00	0.00	1.41	97.18	1.41	100.00	98.59	0.00	0.00	0.00	1.41
Sadhupara	25	100.00	0.00	28.00	72.00	0.00	100.00	100.00	0.00	0.00	0.00	0.00
Chempruepara*	240	100.00	0.00	6.25	93.75	0.00	100.00	98.75	0.00	0.00	0.83	0.42
Baikhalapara	19	100.00	0.00	0.00	100.00	0.00	100.00	100.00	0.00	0.00	0.00	0.00
Hatitilapara	27	100.00	0.00	7.41	92.59	0.00	100.00	100.00	0.00	0.00	0.00	0.00
Headmanpara	46	100.00	0.00	8.70	91.30	0.00	100.00	100.00	0.00	0.00	0.00	0.00
Lipiapara	48	100.00	0.00	4.17	95.83	0.00	100.00	100.00	0.00	0.00	0.00	0.00
Muslimpara	30	100.00	0.00	3.33	96.67	0.00	100.00	90.00	0.00	0.00	6.67	3.33
Noapara	36	100.00	0.00	13.89	86.11	0.00	100.00	100.00	0.00	0.00	0.00	0.00
Tablapara	34	100.00	0.00	2.94	97.06	0.00	100.00	100.00	0.00	0.00	0.00	0.00
Chhudurkhill*	364	100.00	0.00	6.87	93.13	0.00	100.00	97.80	0.00	0.00	0.27	1.92
Budangpara	89	100.00	0.00	1.12	98.88	0.00	100.00	98.88	0.00	0.00	0.00	1.12
Headmanpara	110	100.00	0.00	10.91	89.09	0.00	100.00	97.27	0.00	0.00	0.91	1.82
Hindupara	75	100.00	0.00	8.00	92.00	0.00	100.00	98.67	0.00	0.00	0.00	1.33
Kailya Maranpara	28	100.00	0.00	14.29	85.71	0.00	100.00	100.00	0.00	0.00	0.00	0.00
Mongri Karbaripara	20	100.00	0.00	5.00	95.00	0.00	100.00	90.00	0.00	0.00	0.00	10.00
Tripurapara	42	100.00	0.00	2.38	97.62	0.00	100.00	97.62	0.00	0.00	0.00	2.38
Dainchhari*	1365	100.00	1.90	13.70	84.40	0.00	100.00	98.02	0.15	0.15	0.37	1.32
Banchharampara	148	100.00	1.35	4.05	94.59	0.00	100.00	97.30	0.00	0.00	0.68	2.03
Barabil	99	100.00	0.00	13.13	86.87	0.00	100.00	98.99	0.00	0.00	0.00	1.01
Budangpara	150	100.00	4.67	18.67	76.67	0.00	100.00	96.67	0.00	0.00	0.00	3.33
Dainchhari Madhyapara	249	100.00	2.81	15.66	81.53	0.00	100.00	98.80	0.00	0.00	0.40	0.80
Dainchhari Uttarpara	84	100.00	1.19	11.90	86.90	0.00	100.00	100.00	0.00	0.00	0.00	0.00
Dakkhinpara	149	100.00	2.01	14.09	83.89	0.00	100.00	97.99	1.34	0.00	0.00	0.67
Eyatalongpara	11	100.00	0.00	36.36	63.64	0.00	100.00	100.00	0.00	0.00	0.00	0.00
Gorkhana	59	100.00	0.00	11.86	88.14	0.00	100.00	100.00	0.00	0.00	0.00	0.00
Pannabil	262	100.00	1.15	16.79	82.06	0.00	100.00	97.71	0.00	0.38	1.15	0.76
Tulabil	154	100.00	1.95	9.74	88.31	0.00	100.00	96.75	0.00	0.65	0.00	2.60
Dalu*	537	100.00	0.19	7.64	91.99	0.19	100.00	94.23	0.37	0.00	0.56	4.84
Bhatkhalapara	76	100.00	0.00	6.58	93.42	0.00	100.00	85.53	0.00	0.00	2.63	11.84
Dakkhin Muslimpara	101	100.00	0.00	6.93	93.07	0.00	100.00	96.04	0.00	0.00	0.99	2.97
Gariatilapara	25	100.00	0.00	4.00	96.00	0.00	100.00	100.00	0.00	0.00	0.00	0.00
Hajupara	52	100.00	1.92	7.69	90.38	0.00	100.00	80.77	0.00	0.00	0.00	19.23
Hatimuraila	23	100.00	0.00	4.35	95.65	0.00	100.00	95.65	4.35	0.00	0.00	0.00
Headmanpara	156	100.00	0.00	11.54	87.82	0.64	100.00	100.00	0.00	0.00	0.00	0.00
Kaibongpara	59	100.00	0.00	3.39	96.61	0.00	100.00	100.00	0.00	0.00	0.00	0.00
Thalipara	45	100.00	0.00	6.67	93.33	0.00	100.00	88.89	2.22	0.00	0.00	8.89
<b>Jogyachhola Union</b>	<b>3100</b>	<b>100.00</b>	<b>2.61</b>	<b>12.06</b>	<b>85.32</b>	<b>0.00</b>	<b>100.00</b>	<b>96.00</b>	<b>1.52</b>	<b>0.19</b>	<b>1.19</b>	<b>1.10</b>
Rural	963	100.00	2.08	6.96	90.97	0.00	100.00	98.55	0.42	0.10	0.52	0.42
Urban	2137	100.00	2.85	14.37	82.78	0.00	100.00	94.85	2.01	0.23	1.50	1.40
Jogyachhola*	2137	100.00	2.85	14.37	82.78	0.00	100.00	94.85	2.01	0.23	1.50	1.40
Amtalipara	52	100.00	0.00	17.31	82.69	0.00	100.00	100.00	0.00	0.00	0.00	0.00
Bhangamura	46	100.00	0.00	17.39	82.61	0.00	100.00	97.83	0.00	0.00	0.00	2.17
Dakkhin Garitana	145	100.00	6.21	25.52	68.28	0.00	100.00	91.03	6.90	0.69	0.00	1.38
Dakkhin Garamchhari	122	100.00	0.00	4.92	95.08	0.00	100.00	65.57	0.82	0.00	18.03	15.57
Dakkhin Sapmara	136	100.00	5.15	6.62	88.24	0.00	100.00	99.26	0.74	0.00	0.00	0.00
Fakirtila	75	100.00	1.33	22.67	76.00	0.00	100.00	100.00	0.00	0.00	0.00	0.00
Godatalipara (Ramchandrapara)	52	100.00	0.00	9.62	90.38	0.00	100.00	100.00	0.00	0.00	0.00	0.00
Madhya Garitana	65	100.00	7.69	32.31	60.00	0.00	100.00	83.08	13.85	1.54	0.00	1.54
Madhya Sapmara	150	100.00	6.67	15.33	78.00	0.00	100.00	96.67	0.00	2.00	0.00	1.33
Manipara	110	100.00	0.91	6.36	92.73	0.00	100.00	100.00	0.00	0.00	0.00	0.00
Muslimpara	92	100.00	4.35	14.13	81.52	0.00	100.00	96.74	3.26	0.00	0.00	0.00
Namar Headmanpara	85	100.00	3.53	9.41	87.06	0.00	100.00	88.24	10.59	0.00	1.18	0.00
Nunabilpara	36	100.00	2.78	11.11	86.11	0.00	100.00	97.22	2.78	0.00	0.00	0.00
Pakkatilapara	60	100.00	0.00	8.33	91.67	0.00	100.00	100.00	0.00	0.00	0.00	0.00
Purba Garamchhari	176	100.00	2.84	19.32	77.84	0.00	100.00	93.18	2.27	0.00	2.84	1.70



Administrative Unit, Location and Community	General Household	Percentage of Type of Structure					Percentage of Ownership Status					
		Total	Pucca	Semi-pucca	Kancha	Jhupri	Total	Own dwelling unit	Rented but having own dwelling unit elsewhere	Rented and having no own dwelling unit elsewhere	Rent free but having own dwelling unit elsewhere	Rent free and having no own dwelling unit elsewhere
1	2	3	4	5	6	7	8	9	10	11	12	13
Rouzapara	158	100.00	1.90	8.86	89.24	0.00	100.00	99.37	0.00	0.00	0.00	0.63
Shilchhari Para	80	100.00	2.50	3.75	93.75	0.00	100.00	98.75	0.00	0.00	1.25	0.00
Upar Headmanpara	106	100.00	6.60	31.13	62.26	0.00	100.00	96.23	3.77	0.00	0.00	0.00
Uttar Garamchhari	73	100.00	0.00	8.22	91.78	0.00	100.00	100.00	0.00	0.00	0.00	0.00
Uttar Garitana	249	100.00	0.80	13.65	85.54	0.00	100.00	97.99	0.40	0.00	1.20	0.40
Uttar Sapmara	69	100.00	1.45	15.94	82.61	0.00	100.00	100.00	0.00	0.00	0.00	0.00
Kalapani*	963	100.00	2.08	6.96	90.97	0.00	100.00	98.55	0.42	0.10	0.52	0.42
Asalongpara	96	100.00	0.00	4.17	95.83	0.00	100.00	100.00	0.00	0.00	0.00	0.00
Bazarpara	78	100.00	3.85	3.85	92.31	0.00	100.00	92.31	0.00	0.00	3.85	3.85
Ganjapara	35	100.00	0.00	14.29	85.71	0.00	100.00	100.00	0.00	0.00	0.00	0.00
Gas Fieldpara	86	100.00	12.79	10.47	76.74	0.00	100.00	96.51	1.16	1.16	1.16	0.00
Ghilatalipara	74	100.00	1.35	6.76	91.89	0.00	100.00	100.00	0.00	0.00	0.00	0.00
Gujachandrapara	30	100.00	0.00	13.33	86.67	0.00	100.00	100.00	0.00	0.00	0.00	0.00
Headmanpara	60	100.00	0.00	6.67	93.33	0.00	100.00	100.00	0.00	0.00	0.00	0.00
Kharichharapara	76	100.00	0.00	9.21	90.79	0.00	100.00	98.68	0.00	0.00	1.32	0.00
Marakaillapara	68	100.00	0.00	5.88	94.12	0.00	100.00	98.53	1.47	0.00	0.00	0.00
Masterpara	51	100.00	0.00	5.88	94.12	0.00	100.00	100.00	0.00	0.00	0.00	0.00
Muslimpara	123	100.00	0.00	8.13	91.87	0.00	100.00	99.19	0.00	0.00	0.00	0.81
Noapara	27	100.00	0.00	3.70	96.30	0.00	100.00	100.00	0.00	0.00	0.00	0.00
Ranganipara	37	100.00	0.00	2.70	97.30	0.00	100.00	97.30	2.70	0.00	0.00	0.00
Rowshan Alipara	31	100.00	0.00	0.00	100.00	0.00	100.00	100.00	0.00	0.00	0.00	0.00
Schoolpara	91	100.00	5.49	7.69	86.81	0.00	100.00	98.90	1.10	0.00	0.00	0.00
<b>Manikchhari Union</b>	<b>6534</b>	<b>100.00</b>	<b>6.23</b>	<b>21.52</b>	<b>71.99</b>	<b>0.26</b>	<b>100.00</b>	<b>86.10</b>	<b>9.89</b>	<b>2.33</b>	<b>0.92</b>	<b>0.77</b>
Rural	0	0.00	0.00	0.00	0.00	0.00	0.00	0.00	0.00	0.00	0.00	0.00
Urban	6534	100.00	6.23	21.52	71.99	0.26	100.00	86.10	9.89	2.33	0.92	0.77
Manikchhari (Part)*	6534	100.00	6.23	21.52	71.99	0.26	100.00	86.10	9.89	2.33	0.92	0.77
Amtali	34	100.00	0.00	5.88	94.12	0.00	100.00	100.00	0.00	0.00	0.00	0.00
Baganpara	33	100.00	0.00	9.09	90.91	0.00	100.00	96.97	0.00	0.00	0.00	3.03
Bakripara	37	100.00	0.00	2.70	97.30	0.00	100.00	100.00	0.00	0.00	0.00	0.00
Chaikyabilpara	44	100.00	0.00	2.27	97.73	0.00	100.00	95.45	0.00	0.00	2.27	2.27
Dakkhin Fakinalapara	57	100.00	0.00	24.56	75.44	0.00	100.00	100.00	0.00	0.00	0.00	0.00
Dakkhin Hafchharipara	66	100.00	0.00	1.52	96.97	1.52	100.00	100.00	0.00	0.00	0.00	0.00
Depuapara	50	100.00	0.00	2.00	98.00	0.00	100.00	100.00	0.00	0.00	0.00	0.00
Durchharipara	111	100.00	0.00	16.22	83.78	0.00	100.00	99.10	0.00	0.00	0.00	0.90
Eksatyapara	332	100.00	3.92	15.96	80.12	0.00	100.00	96.08	0.90	0.00	0.60	2.41
Eyatalangpara	192	100.00	3.13	22.92	73.96	0.00	100.00	97.92	0.52	0.00	0.00	1.56
Gachchhabil Chowdhurypara	75	100.00	4.00	9.33	86.67	0.00	100.00	98.67	1.33	0.00	0.00	0.00
Gachchhabil Guchchhagram	696	100.00	3.30	15.66	80.89	0.14	100.00	93.68	4.17	0.57	0.43	1.15
Gaindongpara	78	100.00	0.00	1.28	98.72	0.00	100.00	98.72	0.00	0.00	0.00	1.28
Govamarapara	402	100.00	1.49	12.44	86.07	0.00	100.00	95.27	2.74	0.75	1.00	0.25
Hajipara	191	100.00	10.99	26.70	62.30	0.00	100.00	93.19	3.66	2.62	0.52	0.00
Khyadongpara	68	100.00	0.00	5.88	94.12	0.00	100.00	100.00	0.00	0.00	0.00	0.00
Lapaidongpara	27	100.00	0.00	14.81	85.19	0.00	100.00	92.59	3.70	0.00	3.70	0.00
Lemuapara	221	100.00	0.45	11.31	88.24	0.00	100.00	91.86	5.43	1.36	0.00	1.36
Mahamanipara	523	100.00	8.60	26.58	64.82	0.00	100.00	77.82	18.74	2.29	0.57	0.57
Manachharipara	30	100.00	0.00	10.00	90.00	0.00	100.00	100.00	0.00	0.00	0.00	0.00
Manadhanpara	14	100.00	0.00	7.14	92.86	0.00	100.00	100.00	0.00	0.00	0.00	0.00
Manikchhari Bazar	293	100.00	23.55	47.44	29.01	0.00	100.00	44.37	44.03	9.22	2.05	0.34
Manikchhari Guchchhagram	305	100.00	2.30	21.31	76.39	0.00	100.00	95.74	1.97	1.64	0.33	0.33
Maradalupara	102	100.00	0.00	4.90	95.10	0.00	100.00	99.02	0.00	0.00	0.98	0.00
Masterpara	183	100.00	3.83	34.43	61.75	0.00	100.00	70.49	19.67	8.74	1.09	0.00
Mayurkhillpara	224	100.00	1.79	33.04	65.18	0.00	100.00	79.91	17.86	0.89	0.89	0.45
Molongipara	89	100.00	0.00	13.48	86.52	0.00	100.00	93.26	0.00	0.00	2.25	4.49
Moulvipara	154	100.00	0.00	18.83	79.87	1.30	100.00	99.35	0.00	0.00	0.65	0.00
Muslimpara	506	100.00	12.85	33.99	53.16	0.00	100.00	65.61	23.91	9.49	0.99	0.00
Nathpara	88	100.00	5.68	46.59	47.73	0.00	100.00	88.64	10.23	1.14	0.00	0.00
Osman Palli	141	100.00	7.09	21.28	71.63	0.00	100.00	92.20	2.84	2.84	2.13	0.00

Administrative Unit, Location and Community	General Household	Percentage of Type of Structure					Percentage of Ownership Status					
		Total	Pucca	Semi-pucca	Kancha	Jhupri	Total	Own dwelling unit	Rented but having own dwelling unit elsewhere	Rented and having no own dwelling unit elsewhere	Rent free but having own dwelling unit elsewhere	Rent free and having no own dwelling unit elsewhere
1	2	3	4	5	6	7	8	9	10	11	12	13
Panjarampara	193	100.00	2.07	18.13	79.27	0.52	100.00	95.85	2.07	0.00	1.04	1.04
Pannabil	138	100.00	2.17	19.57	78.26	0.00	100.00	95.65	0.00	0.72	1.45	2.17
Purba Nathpara	70	100.00	0.00	41.43	58.57	0.00	100.00	97.14	0.00	0.00	1.43	1.43
Rahmannagar	218	100.00	9.63	15.14	75.23	0.00	100.00	89.45	4.13	5.05	0.46	0.92
Rajpara	27	100.00	7.41	37.04	55.56	0.00	100.00	92.59	0.00	0.00	3.70	3.70
Remrapara	41	100.00	0.00	2.44	97.56	0.00	100.00	100.00	0.00	0.00	0.00	0.00
Sapuriapara	105	100.00	4.76	7.62	76.19	11.43	100.00	97.14	0.00	0.95	1.90	0.00
Upazila Sadar	225	100.00	37.78	41.33	20.89	0.00	100.00	33.78	55.56	4.00	5.78	0.89
Uttar Fakimalapara	111	100.00	1.80	5.41	92.79	0.00	100.00	98.20	0.00	0.00	0.00	1.80
Wakchharipara	40	100.00	0.00	5.00	95.00	0.00	100.00	100.00	0.00	0.00	0.00	0.00
<b>Tintahari Union</b>	<b>4379</b>	<b>100.00</b>	<b>1.85</b>	<b>14.00</b>	<b>84.11</b>	<b>0.05</b>	<b>100.00</b>	<b>94.59</b>	<b>1.96</b>	<b>0.78</b>	<b>0.96</b>	<b>1.71</b>
Rural	806	100.00	0.50	5.71	93.55	0.25	100.00	95.66	0.87	0.12	0.99	2.36
Urban	3573	100.00	2.16	15.87	81.98	0.00	100.00	94.35	2.21	0.92	0.95	1.57
Kumari*	294	100.00	0.34	5.10	94.56	0.00	100.00	93.54	0.00	0.00	2.38	4.08
Chailyar Charpara	35	100.00	0.00	2.86	97.14	0.00	100.00	88.57	0.00	0.00	0.00	11.43
Dakkhin Kumaripara	35	100.00	2.86	8.57	88.57	0.00	100.00	97.14	0.00	0.00	2.86	0.00
Madhya Kumaripara	89	100.00	0.00	3.37	96.63	0.00	100.00	93.26	0.00	0.00	2.25	4.49
Uttar Kumaripara	135	100.00	0.00	5.93	94.07	0.00	100.00	94.07	0.00	0.00	2.96	2.96
Manikchhari (Part)*	3573	100.00	2.16	15.87	81.98	0.00	100.00	94.35	2.21	0.92	0.95	1.57
Asadtalipara	68	100.00	0.00	10.29	89.71	0.00	100.00	100.00	0.00	0.00	0.00	0.00
Bara Bil	189	100.00	0.00	13.23	86.77	0.00	100.00	98.41	0.53	0.00	0.00	1.06
Bara Dalu Dp Para	239	100.00	1.26	15.06	83.68	0.00	100.00	98.33	0.84	0.00	0.84	0.00
Bhutai Chharipara	186	100.00	0.54	6.45	93.01	0.00	100.00	95.70	0.00	0.00	1.61	2.69
Chairmanpara	71	100.00	0.00	36.62	63.38	0.00	100.00	74.65	11.27	11.27	0.00	2.82
Chenguchharapara	359	100.00	0.00	9.19	90.81	0.00	100.00	99.16	0.28	0.00	0.28	0.28
Chowdhurypara	232	100.00	0.86	17.67	81.47	0.00	100.00	95.69	1.29	0.00	0.43	2.59
Dakkhin Godatalipara	80	100.00	0.00	8.75	91.25	0.00	100.00	100.00	0.00	0.00	0.00	0.00
Dalu Dakkhin Musliapara	148	100.00	5.41	20.27	74.32	0.00	100.00	93.92	0.00	0.00	1.35	4.73
Dalu Uttar Musliapara	145	100.00	2.07	26.21	71.72	0.00	100.00	84.14	2.76	2.76	0.00	10.34
Dash Bilpara	65	100.00	0.00	10.77	89.23	0.00	100.00	100.00	0.00	0.00	0.00	0.00
Depuapara	69	100.00	0.00	8.70	91.30	0.00	100.00	97.10	0.00	0.00	1.45	1.45
Gorkhana	33	100.00	0.00	6.06	93.94	0.00	100.00	100.00	0.00	0.00	0.00	0.00
Hindupara	30	100.00	3.33	23.33	73.33	0.00	100.00	100.00	0.00	0.00	0.00	0.00
Kanjuripara	36	100.00	2.78	25.00	72.22	0.00	100.00	97.22	0.00	0.00	0.00	2.78
Khantamarapara	53	100.00	0.00	11.32	88.68	0.00	100.00	98.11	0.00	0.00	1.89	0.00
Lemuapara	118	100.00	1.69	14.41	83.90	0.00	100.00	88.14	2.54	0.85	5.93	2.54
Madhya Tintaharipara	147	100.00	4.76	14.97	80.27	0.00	100.00	95.24	1.36	0.00	0.68	2.72
Masterpara	127	100.00	3.15	9.45	87.40	0.00	100.00	92.91	0.79	0.79	3.94	1.57
Namar Tintaharipara	142	100.00	0.70	22.54	76.76	0.00	100.00	99.30	0.00	0.70	0.00	0.00
Purba Tintaharipara	257	100.00	1.17	16.34	82.49	0.00	100.00	97.28	1.17	0.00	1.17	0.39
Rainggyapara	127	100.00	0.00	6.30	93.70	0.00	100.00	99.21	0.00	0.00	0.79	0.00
Shilchharipara	39	100.00	0.00	5.13	94.87	0.00	100.00	100.00	0.00	0.00	0.00	0.00
Tintahari Bazarpara	198	100.00	17.68	39.90	42.42	0.00	100.00	71.72	20.71	5.56	1.01	1.01
Tintahari Guchchhagram	283	100.00	1.77	14.84	83.39	0.00	100.00	92.23	3.18	2.47	1.41	0.71
Tulabilpara	37	100.00	0.00	2.70	97.30	0.00	100.00	97.30	2.70	0.00	0.00	0.00
Uttar Godatalipara	95	100.00	1.05	18.95	80.00	0.00	100.00	97.89	0.00	0.00	0.00	2.11
Manpruetali*	151	100.00	1.99	8.61	89.40	0.00	100.00	96.69	1.99	0.00	0.00	1.32
Bholacholyapara	40	100.00	0.00	12.50	87.50	0.00	100.00	100.00	0.00	0.00	0.00	0.00
Chakmapara	17	100.00	5.88	0.00	94.12	0.00	100.00	76.47	11.76	0.00	0.00	11.76
Debatalipara	77	100.00	0.00	7.79	92.21	0.00	100.00	100.00	0.00	0.00	0.00	0.00
Headmanpara	17	100.00	11.76	11.76	76.47	0.00	100.00	94.12	5.88	0.00	0.00	0.00
Rangapani*	361	100.00	0.00	4.99	94.46	0.55	100.00	96.95	1.11	0.28	0.28	1.39
Adarshagrampara	51	100.00	0.00	3.92	96.08	0.00	100.00	92.16	0.00	0.00	1.96	5.88
Daijyapara	55	100.00	0.00	7.27	92.73	0.00	100.00	98.18	1.82	0.00	0.00	0.00
Durchharipara	64	100.00	0.00	4.69	92.19	3.13	100.00	98.44	0.00	0.00	0.00	1.56
Rangapanipara	191	100.00	0.00	4.71	95.29	0.00	100.00	97.38	1.57	0.52	0.00	0.52

Administrative Unit, Location and Community	General Household	Percentage of Type of Structure					Percentage of Ownership Status					
		Total	Pucca	Semi-pucca	Kancha	Jhupri	Total	Own dwelling unit	Rented but having own dwelling unit elsewhere	Rented and having no own dwelling unit elsewhere	Rent free but having own dwelling unit elsewhere	Rent free and having no own dwelling unit elsewhere
1	2	3	4	5	6	7	8	9	10	11	12	13
<b>Matiranga Upazila</b>	<b>29772</b>	<b>100.00</b>	<b>2.68</b>	<b>10.94</b>	<b>86.15</b>	<b>0.23</b>	<b>100.00</b>	<b>93.19</b>	<b>3.32</b>	<b>1.11</b>	<b>0.73</b>	<b>1.65</b>
Rural	22382	100.00	1.13	7.04	91.55	0.28	100.00	96.42	1.01	0.32	0.59	1.66
Urban	7390	100.00	7.37	22.76	69.80	0.07	100.00	83.44	10.28	3.52	1.16	1.60
<b>Matiranga Paurashava</b>	<b>6689</b>	<b>100.00</b>	<b>8.13</b>	<b>24.79</b>	<b>67.04</b>	<b>0.04</b>	<b>100.00</b>	<b>82.06</b>	<b>11.26</b>	<b>3.87</b>	<b>1.18</b>	<b>1.63</b>
<b>Ward No. 01</b>	<b>530</b>	<b>100.00</b>	<b>0.75</b>	<b>10.75</b>	<b>88.49</b>	<b>0.00</b>	<b>100.00</b>	<b>97.17</b>	<b>0.38</b>	<b>0.19</b>	<b>0.94</b>	<b>1.32</b>
Alutila (Part)*	530	100.00	0.75	10.75	88.49	0.00	100.00	97.17	0.38	0.19	0.94	1.32
Battali	85	100.00	2.35	15.29	82.35	0.00	100.00	97.65	2.35	0.00	0.00	0.00
Gazinagar	89	100.00	0.00	13.48	86.52	0.00	100.00	100.00	0.00	0.00	0.00	0.00
Ichachhari	23	100.00	0.00	21.74	78.26	0.00	100.00	100.00	0.00	0.00	0.00	0.00
Jummapara	97	100.00	2.06	5.15	92.78	0.00	100.00	98.97	0.00	0.00	1.03	0.00
Kali Chandrapara	28	100.00	0.00	0.00	100.00	0.00	100.00	100.00	0.00	0.00	0.00	0.00
Munsipara	59	100.00	0.00	16.95	83.05	0.00	100.00	98.31	0.00	0.00	0.00	1.69
Muslimpur	105	100.00	0.00	8.57	91.43	0.00	100.00	90.48	0.00	0.00	3.81	5.71
Natunpara	25	100.00	0.00	12.00	88.00	0.00	100.00	100.00	0.00	0.00	0.00	0.00
Sylhetipara	19	100.00	0.00	0.00	100.00	0.00	100.00	94.74	0.00	5.26	0.00	0.00
<b>Ward No. 02</b>	<b>943</b>	<b>100.00</b>	<b>3.18</b>	<b>18.45</b>	<b>78.15</b>	<b>0.21</b>	<b>100.00</b>	<b>87.38</b>	<b>4.14</b>	<b>5.41</b>	<b>0.85</b>	<b>2.23</b>
Dhalia (Part)*	298	100.00	2.35	18.46	78.86	0.34	100.00	87.25	3.36	7.05	1.34	1.01
Islampur	98	100.00	3.06	7.14	88.78	1.02	100.00	85.71	4.08	10.20	0.00	0.00
Nabinagar (Part)	200	100.00	2.00	24.00	74.00	0.00	100.00	88.00	3.00	5.50	2.00	1.50
Matiranga (Part)*	645	100.00	3.57	18.45	77.83	0.16	100.00	87.44	4.50	4.65	0.62	2.79
Kamini Memberpara	44	100.00	0.00	6.82	93.18	0.00	100.00	81.82	0.00	0.00	2.27	15.91
Nabaraypara	81	100.00	0.00	1.23	98.77	0.00	100.00	100.00	0.00	0.00	0.00	0.00
Natunpara	520	100.00	4.42	22.12	73.27	0.19	100.00	85.96	5.58	5.77	0.58	2.12
<b>Ward No. 03</b>	<b>652</b>	<b>100.00</b>	<b>1.53</b>	<b>22.85</b>	<b>75.61</b>	<b>0.00</b>	<b>100.00</b>	<b>93.87</b>	<b>2.61</b>	<b>0.77</b>	<b>0.77</b>	<b>1.99</b>
Dhalia (Part)*	652	100.00	1.53	22.85	75.61	0.00	100.00	93.87	2.61	0.77	0.77	1.99
Hatiyapara	171	100.00	2.34	10.53	87.13	0.00	100.00	96.49	0.00	0.00	0.58	2.92
Kamalakanta Karbaripara	38	100.00	0.00	2.63	97.37	0.00	100.00	97.37	0.00	0.00	0.00	2.63
Kazipara	296	100.00	0.68	33.78	65.54	0.00	100.00	93.92	4.05	0.68	1.01	0.34
Nabinagar (Part)	108	100.00	3.70	21.30	75.00	0.00	100.00	87.96	4.63	2.78	0.00	4.63
Palashpur (Part)	39	100.00	0.00	17.95	82.05	0.00	100.00	94.87	0.00	0.00	2.56	2.56
<b>Ward No. 04</b>	<b>1051</b>	<b>100.00</b>	<b>2.47</b>	<b>16.08</b>	<b>81.35</b>	<b>0.10</b>	<b>100.00</b>	<b>96.19</b>	<b>0.86</b>	<b>0.48</b>	<b>0.57</b>	<b>1.90</b>
Dhalia (Part)*	1051	100.00	2.47	16.08	81.35	0.10	100.00	96.19	0.86	0.48	0.57	1.90
Adarshagram Madhyapara	158	100.00	0.63	18.35	81.01	0.00	100.00	91.14	3.16	1.27	1.90	2.53
Azam Raypara	61	100.00	6.56	9.84	83.61	0.00	100.00	96.72	1.64	1.64	0.00	0.00
Badiram Karbaripara	120	100.00	0.83	4.17	95.00	0.00	100.00	93.33	1.67	0.00	0.00	5.00
Chakpara	40	100.00	0.00	10.00	90.00	0.00	100.00	100.00	0.00	0.00	0.00	0.00
Farid Dealerpara	51	100.00	11.76	33.33	54.90	0.00	100.00	96.08	1.96	0.00	0.00	1.96
Galupara	17	100.00	0.00	5.88	94.12	0.00	100.00	100.00	0.00	0.00	0.00	0.00
Islamnagar	125	100.00	0.80	16.80	82.40	0.00	100.00	88.80	0.00	1.60	2.40	7.20
Latu Leaderpara	98	100.00	9.18	32.65	58.16	0.00	100.00	100.00	0.00	0.00	0.00	0.00
Palashpur (Part)	250	100.00	1.20	11.60	86.80	0.40	100.00	100.00	0.00	0.00	0.00	0.00
Ramiz Keranipara	131	100.00	0.76	19.08	80.15	0.00	100.00	100.00	0.00	0.00	0.00	0.00
<b>Ward No. 05</b>	<b>698</b>	<b>100.00</b>	<b>19.91</b>	<b>41.40</b>	<b>38.68</b>	<b>0.00</b>	<b>100.00</b>	<b>69.05</b>	<b>22.06</b>	<b>6.88</b>	<b>1.00</b>	<b>1.00</b>
Matiranga (Part)*	698	100.00	19.91	41.40	38.68	0.00	100.00	69.05	22.06	6.88	1.00	1.00
Babupara	127	100.00	40.94	40.16	18.90	0.00	100.00	48.82	43.31	7.87	0.00	0.00
Chairmanpara	89	100.00	11.24	37.08	51.69	0.00	100.00	78.65	8.99	10.11	2.25	0.00
Charpara	202	100.00	7.92	36.14	55.94	0.00	100.00	88.12	3.96	3.96	1.49	2.48
Mandirpara	106	100.00	24.53	42.45	33.02	0.00	100.00	54.72	39.62	4.72	0.00	0.94
Mangtu Chowdhurypara	26	100.00	23.08	42.31	34.62	0.00	100.00	46.15	26.92	23.08	3.85	0.00
Masterpara	72	100.00	16.67	66.67	16.67	0.00	100.00	62.50	25.00	11.11	1.39	0.00
Puran Bazar	55	100.00	7.27	47.27	45.45	0.00	100.00	89.09	7.27	1.82	0.00	1.82
Quarterpara	21	100.00	61.90	9.52	28.57	0.00	100.00	38.10	57.14	4.76	0.00	0.00
<b>Ward No. 06</b>	<b>455</b>	<b>100.00</b>	<b>26.15</b>	<b>30.33</b>	<b>43.52</b>	<b>0.00</b>	<b>100.00</b>	<b>51.87</b>	<b>38.24</b>	<b>7.47</b>	<b>1.54</b>	<b>0.88</b>
Matiranga (Part)*	455	100.00	26.15	30.33	43.52	0.00	100.00	51.87	38.24	7.47	1.54	0.88
Bazarpara	146	100.00	57.53	15.07	27.40	0.00	100.00	38.36	57.53	3.42	0.00	0.68
Kalimandirpara	20	100.00	5.00	45.00	50.00	0.00	100.00	65.00	5.00	25.00	5.00	0.00
Matabbarpara	82	100.00	13.41	46.34	40.24	0.00	100.00	52.44	37.80	9.76	0.00	0.00

Administrative Unit, Location and Community	General Household	Percentage of Type of Structure					Percentage of Ownership Status					
		Total	Pucca	Semi-pucca	Kancha	Jhupri	Total	Own dwelling unit	Rented but having own dwelling unit elsewhere	Rented and having no own dwelling unit elsewhere	Rent free but having own dwelling unit elsewhere	Rent free and having no own dwelling unit elsewhere
1	2	3	4	5	6	7	8	9	10	11	12	13
Nurserypara	34	100.00	29.41	35.29	35.29	0.00	100.00	47.06	47.06	2.94	2.94	0.00
T&T Tila	65	100.00	9.23	35.38	55.38	0.00	100.00	75.38	20.00	1.54	1.54	1.54
Thanatila	45	100.00	13.33	17.78	68.89	0.00	100.00	51.11	40.00	4.44	4.44	0.00
Wahab Daktarpara	63	100.00	1.59	41.27	57.14	0.00	100.00	57.14	17.46	19.05	3.17	3.17
<b>Ward No. 07</b>	<b>709</b>	<b>100.00</b>	<b>18.34</b>	<b>33.57</b>	<b>48.10</b>	<b>0.00</b>	<b>100.00</b>	<b>55.99</b>	<b>36.53</b>	<b>6.06</b>	<b>0.85</b>	<b>0.56</b>
Matiranga (Part)*	709	100.00	18.34	33.57	48.10	0.00	100.00	55.99	36.53	6.06	0.85	0.56
Balitila	118	100.00	5.08	43.22	51.69	0.00	100.00	68.64	25.42	4.24	0.85	0.85
Barajalapara	61	100.00	1.64	14.75	83.61	0.00	100.00	100.00	0.00	0.00	0.00	0.00
Chowdhurypara	354	100.00	32.49	37.29	30.23	0.00	100.00	32.20	59.32	7.91	0.56	0.00
Haspatalpara	75	100.00	8.00	42.67	49.33	0.00	100.00	60.00	24.00	12.00	2.67	1.33
Mohammadpur	101	100.00	1.98	13.86	84.16	0.00	100.00	95.05	0.99	0.99	0.99	1.98
<b>Ward No. 08</b>	<b>785</b>	<b>100.00</b>	<b>7.90</b>	<b>33.63</b>	<b>58.47</b>	<b>0.00</b>	<b>100.00</b>	<b>79.24</b>	<b>9.68</b>	<b>6.50</b>	<b>2.80</b>	<b>1.78</b>
Bailyachhari (Part)*	459	100.00	3.27	25.05	71.68	0.00	100.00	91.07	0.65	3.49	3.70	1.09
Chakrapara	137	100.00	2.92	15.33	81.75	0.00	100.00	96.35	0.00	2.19	0.00	1.46
Kanthabagan	59	100.00	1.69	23.73	74.58	0.00	100.00	96.61	0.00	0.00	1.69	1.69
Pashchim Muslimpara	107	100.00	2.80	28.97	68.22	0.00	100.00	97.20	0.00	1.87	0.93	0.00
Purba Muslimpara	156	100.00	4.49	31.41	64.10	0.00	100.00	80.13	1.92	7.05	9.62	1.28
Matiranga (Part)*	326	100.00	14.42	45.71	39.88	0.00	100.00	62.58	22.39	10.74	1.53	2.76
Bhuiyanpara	205	100.00	18.54	45.85	35.61	0.00	100.00	55.12	28.78	12.68	1.46	1.95
Mestari para	121	100.00	7.44	45.45	47.11	0.00	100.00	75.21	11.57	7.44	1.65	4.13
<b>Ward No. 09</b>	<b>866</b>	<b>100.00</b>	<b>2.77</b>	<b>20.79</b>	<b>76.44</b>	<b>0.00</b>	<b>100.00</b>	<b>91.22</b>	<b>2.66</b>	<b>2.42</b>	<b>1.50</b>	<b>2.19</b>
Bailyachhari (Part)*	866	100.00	2.77	20.79	76.44	0.00	100.00	91.22	2.66	2.42	1.50	2.19
Bailyachhari	51	100.00	9.80	15.69	74.51	0.00	100.00	98.04	1.96	0.00	0.00	0.00
Chhagalnaiyapara	77	100.00	6.49	31.17	62.34	0.00	100.00	88.31	3.90	1.30	3.90	2.60
Dakkhin Muslimpara	231	100.00	0.87	17.32	81.82	0.00	100.00	94.37	0.87	0.43	1.73	2.60
Joutha Khamarpara	50	100.00	2.00	12.00	86.00	0.00	100.00	94.00	0.00	0.00	0.00	6.00
Madhya Muslimpara	179	100.00	5.03	32.40	62.57	0.00	100.00	83.24	7.26	7.82	1.12	0.56
Rasulpur	216	100.00	0.46	13.43	86.11	0.00	100.00	93.98	1.85	1.39	0.93	1.85
Zianagar	62	100.00	1.61	24.19	74.19	0.00	100.00	88.71	0.00	3.23	3.23	4.84
<b>Amtali Union</b>	<b>2407</b>	<b>100.00</b>	<b>0.08</b>	<b>4.36</b>	<b>95.47</b>	<b>0.08</b>	<b>100.00</b>	<b>97.42</b>	<b>0.25</b>	<b>0.29</b>	<b>0.21</b>	<b>1.83</b>
Rural	2407	100.00	0.08	4.36	95.47	0.08	100.00	97.42	0.25	0.29	0.21	1.83
Urban	0	0.00	0.00	0.00	0.00	0.00	0.00	0.00	0.00	0.00	0.00	0.00
Amtali*	1780	100.00	0.11	5.67	94.16	0.06	100.00	96.80	0.34	0.39	0.11	2.36
Abbas Sardarpara	91	100.00	0.00	8.79	90.11	1.10	100.00	97.80	0.00	0.00	0.00	2.20
Adarshapara	71	100.00	0.00	5.63	94.37	0.00	100.00	95.77	1.41	0.00	1.41	1.41
Adud Memberpara	69	100.00	0.00	2.90	97.10	0.00	100.00	100.00	0.00	0.00	0.00	0.00
Bansharinagar	69	100.00	0.00	8.70	91.30	0.00	100.00	98.55	0.00	1.45	0.00	0.00
Chouddagrampara	59	100.00	0.00	5.08	94.92	0.00	100.00	76.27	0.00	0.00	0.00	23.73
Dewan Bazar	134	100.00	0.00	1.49	98.51	0.00	100.00	98.51	1.49	0.00	0.00	0.00
Farid Sardarpara	31	100.00	3.23	16.13	80.65	0.00	100.00	100.00	0.00	0.00	0.00	0.00
Hakimpara	50	100.00	0.00	0.00	100.00	0.00	100.00	100.00	0.00	0.00	0.00	0.00
Headmanpara	90	100.00	0.00	6.67	93.33	0.00	100.00	100.00	0.00	0.00	0.00	0.00
Jafarpara	65	100.00	0.00	1.54	98.46	0.00	100.00	93.85	0.00	0.00	0.00	6.15
Jaliapara	116	100.00	0.00	0.86	99.14	0.00	100.00	98.28	0.86	0.00	0.00	0.86
Jalil Memberpara	72	100.00	0.00	2.78	97.22	0.00	100.00	76.39	0.00	0.00	0.00	23.61
Karalyachhari Bazarpara	201	100.00	0.00	10.45	89.55	0.00	100.00	100.00	0.00	0.00	0.00	0.00
Muthu Magpara	49	100.00	0.00	8.16	91.84	0.00	100.00	97.96	0.00	0.00	2.04	0.00
Natunpara	37	100.00	0.00	2.70	97.30	0.00	100.00	100.00	0.00	0.00	0.00	0.00
Nur Sardarpara	77	100.00	0.00	11.69	88.31	0.00	100.00	100.00	0.00	0.00	0.00	0.00
Patikumarpada	22	100.00	0.00	0.00	100.00	0.00	100.00	100.00	0.00	0.00	0.00	0.00
Rahim Sardarpara	61	100.00	0.00	3.28	96.72	0.00	100.00	96.72	0.00	3.28	0.00	0.00
Ramshira Bazar	45	100.00	0.00	22.22	77.78	0.00	100.00	88.89	2.22	8.89	0.00	0.00
Rashid Mestari para	103	100.00	0.00	3.88	96.12	0.00	100.00	99.03	0.97	0.00	0.00	0.00
Sat Bhaiyapara	68	100.00	0.00	7.35	92.65	0.00	100.00	97.06	0.00	0.00	0.00	2.94
Taher Sardarpara	91	100.00	0.00	2.20	97.80	0.00	100.00	100.00	0.00	0.00	0.00	0.00
Upai Shingpara	70	100.00	0.00	0.00	100.00	0.00	100.00	100.00	0.00	0.00	0.00	0.00
Writerpara	28	100.00	3.57	10.71	85.71	0.00	100.00	96.43	0.00	0.00	0.00	3.57

Administrative Unit, Location and Community	General Household	Percentage of Type of Structure					Percentage of Ownership Status					
		Total	Pucca	Semi-pucca	Kancha	Jhupri	Total	Own dwelling unit	Rented but having own dwelling unit elsewhere	Rented and having no own dwelling unit elsewhere	Rent free but having own dwelling unit elsewhere	Rent free and having no own dwelling unit elsewhere
1	2	3	4	5	6	7	8	9	10	11	12	13
Yasin Memberpara	11	100.00	0.00	0.00	100.00	0.00	100.00	100.00	0.00	0.00	0.00	0.00
Bamagumti*	627	100.00	0.00	0.64	99.20	0.16	100.00	99.20	0.00	0.00	0.48	0.32
Ananta Karbaripara	39	100.00	0.00	0.00	100.00	0.00	100.00	100.00	0.00	0.00	0.00	0.00
Apurna Karbaripara	103	100.00	0.00	0.00	99.03	0.97	100.00	100.00	0.00	0.00	0.00	0.00
Birashipara	50	100.00	0.00	0.00	100.00	0.00	100.00	100.00	0.00	0.00	0.00	0.00
Bishwaram Karbaripara	38	100.00	0.00	7.89	92.11	0.00	100.00	100.00	0.00	0.00	0.00	0.00
Kamalabagan	22	100.00	0.00	0.00	100.00	0.00	100.00	100.00	0.00	0.00	0.00	0.00
Kamini Kumarpara	85	100.00	0.00	1.18	98.82	0.00	100.00	100.00	0.00	0.00	0.00	0.00
Madhya Chharapara	61	100.00	0.00	0.00	100.00	0.00	100.00	98.36	0.00	0.00	1.64	0.00
Mohanta Kumarpara	34	100.00	0.00	0.00	100.00	0.00	100.00	91.18	0.00	0.00	2.94	5.88
Narikelpara	38	100.00	0.00	0.00	100.00	0.00	100.00	97.37	0.00	0.00	2.63	0.00
Rajapara	67	100.00	0.00	0.00	100.00	0.00	100.00	100.00	0.00	0.00	0.00	0.00
Sarbasiddhipara	72	100.00	0.00	0.00	100.00	0.00	100.00	100.00	0.00	0.00	0.00	0.00
Shailya Kumarpara	18	100.00	0.00	0.00	100.00	0.00	100.00	100.00	0.00	0.00	0.00	0.00
<b>Baranal Union</b>	<b>2706</b>	<b>100.00</b>	<b>1.11</b>	<b>6.87</b>	<b>91.61</b>	<b>0.41</b>	<b>100.00</b>	<b>95.16</b>	<b>1.88</b>	<b>0.37</b>	<b>0.78</b>	<b>1.81</b>
Rural	2706	100.00	1.11	6.87	91.61	0.41	100.00	95.16	1.88	0.37	0.78	1.81
Urban	0	0.00	0.00	0.00	0.00	0.00	0.00	0.00	0.00	0.00	0.00	0.00
Baranal*	1890	100.00	1.01	6.03	92.49	0.48	100.00	95.87	2.01	0.32	0.48	1.32
Alek Chairmanpara	50	100.00	0.00	18.00	82.00	0.00	100.00	98.00	2.00	0.00	0.00	0.00
Ananta Karbaripara	36	100.00	0.00	0.00	91.67	8.33	100.00	100.00	0.00	0.00	0.00	0.00
Badu Memberpara	38	100.00	10.53	7.89	81.58	0.00	100.00	100.00	0.00	0.00	0.00	0.00
Board Office Bazarpara	68	100.00	2.94	17.65	79.41	0.00	100.00	100.00	0.00	0.00	0.00	0.00
Buttapara	128	100.00	0.00	3.13	96.88	0.00	100.00	99.22	0.00	0.00	0.00	0.78
Fazal Memberpara	66	100.00	1.52	7.58	90.91	0.00	100.00	100.00	0.00	0.00	0.00	0.00
Garjantila Marmapara	14	100.00	0.00	0.00	100.00	0.00	100.00	100.00	0.00	0.00	0.00	0.00
Habib Memberpara	63	100.00	1.59	7.94	88.89	1.59	100.00	98.41	0.00	1.59	0.00	0.00
Haricharanpara	21	100.00	0.00	4.76	95.24	0.00	100.00	100.00	0.00	0.00	0.00	0.00
Ibrahim Miapara	75	100.00	0.00	5.33	94.67	0.00	100.00	100.00	0.00	0.00	0.00	0.00
Idris Miapara	165	100.00	0.00	6.06	93.94	0.00	100.00	93.33	2.42	1.21	1.21	1.82
Kadamtali Chakmapara	60	100.00	0.00	5.00	95.00	0.00	100.00	98.33	0.00	0.00	0.00	1.67
Karim Masterpara	197	100.00	0.00	2.54	96.45	1.02	100.00	97.97	0.00	0.00	0.00	2.03
Kashem Memberpara	68	100.00	5.88	4.41	89.71	0.00	100.00	88.24	0.00	1.47	1.47	8.82
Madhu Karbairipara	5	100.00	0.00	0.00	100.00	0.00	100.00	100.00	0.00	0.00	0.00	0.00
Madu Miapara	63	100.00	0.00	12.70	87.30	0.00	100.00	93.65	0.00	0.00	1.59	4.76
Masterpara	120	100.00	0.83	1.67	96.67	0.83	100.00	96.67	0.00	0.00	0.83	2.50
Minnat Ali Sardarpara	75	100.00	0.00	2.67	97.33	0.00	100.00	97.33	0.00	0.00	0.00	2.67
Moulvipara	46	100.00	0.00	4.35	95.65	0.00	100.00	100.00	0.00	0.00	0.00	0.00
Muslimpara	90	100.00	0.00	5.56	94.44	0.00	100.00	96.67	1.11	2.22	0.00	0.00
Natunpara	30	100.00	0.00	0.00	100.00	0.00	100.00	96.67	0.00	0.00	0.00	3.33
New Muslimpara	52	100.00	1.92	1.92	96.15	0.00	100.00	100.00	0.00	0.00	0.00	0.00
Prankumarpara	25	100.00	0.00	4.00	88.00	8.00	100.00	100.00	0.00	0.00	0.00	0.00
Jamini Para Bgb Battalion	30	100.00	10.00	26.67	63.33	0.00	100.00	0.00	96.67	0.00	3.33	0.00
Thaihlpara	209	100.00	0.48	3.83	95.69	0.00	100.00	99.52	0.48	0.00	0.00	0.00
Writerpara	96	100.00	1.04	13.54	85.42	0.00	100.00	93.75	2.08	0.00	3.13	1.04
Tailafang*	816	100.00	1.35	8.82	89.58	0.25	100.00	93.50	1.59	0.49	1.47	2.94
Abdul Memberpara	66	100.00	0.00	6.06	93.94	0.00	100.00	96.97	0.00	1.52	0.00	1.52
Alauddin Memberpara	57	100.00	3.51	7.02	89.47	0.00	100.00	87.72	0.00	1.75	3.51	7.02
Ali Akbar Chairmanpara	41	100.00	4.88	21.95	73.17	0.00	100.00	92.68	0.00	0.00	2.44	4.88
Amin Sardarpara	37	100.00	0.00	5.41	94.59	0.00	100.00	100.00	0.00	0.00	0.00	0.00
Ani Chairmanpara	69	100.00	4.35	28.99	66.67	0.00	100.00	94.20	4.35	0.00	1.45	0.00
Bachchu Memberpara	44	100.00	0.00	15.91	84.09	0.00	100.00	88.64	2.27	0.00	9.09	0.00
Bankim Memberpara	17	100.00	0.00	11.76	88.24	0.00	100.00	100.00	0.00	0.00	0.00	0.00
Bara Paragram	56	100.00	0.00	5.36	94.64	0.00	100.00	100.00	0.00	0.00	0.00	0.00
Dakbangla Bazar	37	100.00	10.81	13.51	75.68	0.00	100.00	70.27	16.22	2.70	8.11	2.70
Gaigra Garapara	61	100.00	0.00	3.28	96.72	0.00	100.00	100.00	0.00	0.00	0.00	0.00
Heladulapara	53	100.00	0.00	0.00	100.00	0.00	100.00	100.00	0.00	0.00	0.00	0.00
Hindupara	46	100.00	0.00	13.04	86.96	0.00	100.00	56.52	4.35	2.17	2.17	34.78
Islampur	60	100.00	0.00	5.00	91.67	3.33	100.00	98.33	1.67	0.00	0.00	0.00



Administrative Unit, Location and Community	General Household	Percentage of Type of Structure					Percentage of Ownership Status					
		Total	Pucca	Semi-pucca	Kancha	Jhupri	Total	Own dwelling unit	Rented but having own dwelling unit elsewhere	Rented and having no own dwelling unit elsewhere	Rent free but having own dwelling unit elsewhere	Rent free and having no own dwelling unit elsewhere
1	2	3	4	5	6	7	8	9	10	11	12	13
Jaminipara	47	100.00	0.00	2.13	97.87	0.00	100.00	100.00	0.00	0.00	0.00	0.00
Lalkumarpara	69	100.00	0.00	1.45	98.55	0.00	100.00	100.00	0.00	0.00	0.00	0.00
Ruhul Aminpara	24	100.00	0.00	4.17	95.83	0.00	100.00	100.00	0.00	0.00	0.00	0.00
Thowiaung Headmanpara	21	100.00	0.00	4.76	95.24	0.00	100.00	100.00	0.00	0.00	0.00	0.00
Tilakkumarpara	11	100.00	0.00	9.09	90.91	0.00	100.00	100.00	0.00	0.00	0.00	0.00
<b>Belchhari Union</b>	<b>3426</b>	<b>100.00</b>	<b>1.63</b>	<b>9.43</b>	<b>88.85</b>	<b>0.09</b>	<b>100.00</b>	<b>93.78</b>	<b>2.45</b>	<b>0.38</b>	<b>0.67</b>	<b>2.71</b>
Rural	3426	100.00	1.63	9.43	88.85	0.09	100.00	93.78	2.45	0.38	0.67	2.71
Urban	0	0.00	0.00	0.00	0.00	0.00	0.00	0.00	0.00	0.00	0.00	0.00
Ajodhya*	743	100.00	1.08	5.65	93.27	0.00	100.00	97.85	0.13	0.00	0.67	1.35
Barachha Karbaripara	44	100.00	0.00	0.00	100.00	0.00	100.00	95.45	0.00	0.00	0.00	4.55
Bazarpara	90	100.00	0.00	8.89	91.11	0.00	100.00	97.78	0.00	0.00	1.11	1.11
Dharmarampara	18	100.00	0.00	0.00	100.00	0.00	100.00	100.00	0.00	0.00	0.00	0.00
Khalil Memberpara	112	100.00	0.89	7.14	91.96	0.00	100.00	98.21	0.00	0.00	0.00	1.79
Malek Memberpara	33	100.00	3.03	6.06	90.91	0.00	100.00	100.00	0.00	0.00	0.00	0.00
Nasir Uddinpara	36	100.00	0.00	2.78	97.22	0.00	100.00	97.22	0.00	0.00	2.78	0.00
New Ajodhyapara	84	100.00	4.76	4.76	90.48	0.00	100.00	100.00	0.00	0.00	0.00	0.00
Nurnabipara	87	100.00	0.00	4.60	95.40	0.00	100.00	97.70	0.00	0.00	2.30	0.00
Suja Miapara	239	100.00	0.84	6.28	92.89	0.00	100.00	97.07	0.42	0.00	0.42	2.09
Belchhari*	1073	100.00	1.86	9.41	88.72	0.00	100.00	94.50	1.21	0.84	0.37	3.08
Bazarpara	193	100.00	3.63	7.25	89.12	0.00	100.00	97.41	1.04	0.00	1.04	0.52
Dakbanga Badankumarpara	87	100.00	1.15	6.90	91.95	0.00	100.00	94.25	0.00	2.30	0.00	3.45
Madhya Samaj Chairmanpara	41	100.00	2.44	29.27	68.29	0.00	100.00	90.24	4.88	0.00	2.44	2.44
Masterpara	105	100.00	0.95	11.43	87.62	0.00	100.00	95.24	1.90	0.00	0.00	2.86
Nurul Islam Companypara	61	100.00	0.00	0.00	100.00	0.00	100.00	100.00	0.00	0.00	0.00	0.00
Ohid Memberpara	79	100.00	2.53	11.39	86.08	0.00	100.00	100.00	0.00	0.00	0.00	0.00
Panjabitila	129	100.00	0.00	6.98	93.02	0.00	100.00	79.07	3.10	4.65	0.00	13.18
Shubharanjan Headmanpara	126	100.00	3.97	7.14	88.89	0.00	100.00	93.65	0.00	0.00	0.79	5.56
Swamakertila	126	100.00	0.79	11.11	88.10	0.00	100.00	99.21	0.00	0.79	0.00	0.00
Uttarpara	126	100.00	1.59	12.70	85.71	0.00	100.00	96.83	2.38	0.00	0.00	0.79
Choungrakapa*	358	100.00	0.00	1.96	97.77	0.28	100.00	89.66	0.00	0.00	0.00	10.34
Dewanpara	54	100.00	0.00	1.85	98.15	0.00	100.00	100.00	0.00	0.00	0.00	0.00
Jagat Jyoti Headmanpara	73	100.00	0.00	5.48	94.52	0.00	100.00	95.89	0.00	0.00	0.00	4.11
Khedapara	85	100.00	0.00	0.00	98.82	1.18	100.00	92.94	0.00	0.00	0.00	7.06
Rebati Karbaripara	71	100.00	0.00	2.82	97.18	0.00	100.00	88.73	0.00	0.00	0.00	11.27
Shashi Karbaripara	53	100.00	0.00	0.00	100.00	0.00	100.00	62.26	0.00	0.00	0.00	37.74
Singapara	22	100.00	0.00	0.00	100.00	0.00	100.00	100.00	0.00	0.00	0.00	0.00
Khedachhara*	1252	100.00	2.24	13.82	83.79	0.16	100.00	91.93	5.59	0.32	1.12	1.04
Ambagan	155	100.00	3.87	12.26	83.87	0.00	100.00	98.06	0.65	0.00	1.29	0.00
Ambagan Malchan Cakmapara	32	100.00	6.25	12.50	81.25	0.00	100.00	100.00	0.00	0.00	0.00	0.00
Amin Chairmanpara	67	100.00	0.00	10.45	89.55	0.00	100.00	89.55	8.96	0.00	1.49	0.00
Bgb Headquaeter Palashpur	38	100.00	0.00	100.00	0.00	0.00	100.00	0.00	100.00	0.00	0.00	0.00
Dhakaiyapara	71	100.00	1.41	5.63	92.96	0.00	100.00	85.92	0.00	5.63	1.41	7.04
Dp Para	90	100.00	7.78	22.22	68.89	1.11	100.00	98.89	1.11	0.00	0.00	0.00
Hemanga Karbaripara	10	100.00	0.00	10.00	90.00	0.00	100.00	90.00	0.00	0.00	10.00	0.00
Haridhan Marmapara	40	100.00	0.00	12.50	87.50	0.00	100.00	100.00	0.00	0.00	0.00	0.00
Kalamia Leaderpara	68	100.00	1.47	19.12	79.41	0.00	100.00	98.53	0.00	0.00	0.00	1.47
Karchandra Karbaripara	14	100.00	0.00	0.00	100.00	0.00	100.00	78.57	0.00	0.00	14.29	7.14
Khaleq Leaderpara	117	100.00	7.69	32.48	59.83	0.00	100.00	79.49	20.51	0.00	0.00	0.00
Manu Memberpara	36	100.00	0.00	0.00	100.00	0.00	100.00	100.00	0.00	0.00	0.00	0.00
Rabisundar Chakmapara	132	100.00	0.00	1.52	98.48	0.00	100.00	98.48	0.00	0.00	0.00	1.52
Sudhirikumarpara	31	100.00	0.00	0.00	96.77	3.23	100.00	87.10	0.00	0.00	3.23	9.68
Taipapara	97	100.00	0.00	3.09	96.91	0.00	100.00	100.00	0.00	0.00	0.00	0.00
Upendra Headmanpara	150	100.00	1.33	3.33	95.33	0.00	100.00	96.67	0.00	0.00	3.33	0.00
Wazed Memberpara	104	100.00	0.00	13.46	86.54	0.00	100.00	98.08	0.00	0.00	0.96	0.96
<b>Gumti Union</b>	<b>3318</b>	<b>100.00</b>	<b>1.05</b>	<b>8.68</b>	<b>90.17</b>	<b>0.09</b>	<b>100.00</b>	<b>96.65</b>	<b>0.87</b>	<b>0.51</b>	<b>0.60</b>	<b>1.36</b>
Rural	2617	100.00	1.30	10.09	88.57	0.04	100.00	96.68	0.84	0.61	0.50	1.38
Urban	701	100.00	0.14	3.42	96.15	0.29	100.00	96.58	1.00	0.14	1.00	1.28



Administrative Unit, Location and Community	General Household	Percentage of Type of Structure					Percentage of Ownership Status					
		Total	Pucca	Semi-pucca	Kancha	Jhupri	Total	Own dwelling unit	Rented but having own dwelling unit elsewhere	Rented and having no own dwelling unit elsewhere	Rent free but having own dwelling unit elsewhere	Rent free and having no own dwelling unit elsewhere
1	2	3	4	5	6	7	8	9	10	11	12	13
Badalchara*	121	100.00	0.00	0.00	100.00	0.00	100.00	98.35	0.00	0.00	0.00	1.65
Bhangamura-2	29	100.00	0.00	0.00	100.00	0.00	100.00	100.00	0.00	0.00	0.00	0.00
Bumungkarai para	25	100.00	0.00	0.00	100.00	0.00	100.00	92.00	0.00	0.00	0.00	8.00
Dhankumarpara	6	100.00	0.00	0.00	100.00	0.00	100.00	100.00	0.00	0.00	0.00	0.00
Kaptala	3	100.00	0.00	0.00	100.00	0.00	100.00	100.00	0.00	0.00	0.00	0.00
Pabankumarpara	27	100.00	0.00	0.00	100.00	0.00	100.00	100.00	0.00	0.00	0.00	0.00
Rajendrapara	31	100.00	0.00	0.00	100.00	0.00	100.00	100.00	0.00	0.00	0.00	0.00
Bandarchhara*	701	100.00	0.14	3.42	96.15	0.29	100.00	96.58	1.00	0.14	1.00	1.28
Abukhan Memberpara	40	100.00	0.00	7.50	92.50	0.00	100.00	97.50	0.00	0.00	2.50	0.00
Galamonipara	105	100.00	0.00	5.71	94.29	0.00	100.00	97.14	0.00	0.00	1.90	0.95
Jaharlal Headmanpara	35	100.00	0.00	11.43	88.57	0.00	100.00	82.86	14.29	0.00	2.86	0.00
Jatindrapara	18	100.00	0.00	11.11	88.89	0.00	100.00	94.44	0.00	5.56	0.00	0.00
Kalingapara	63	100.00	0.00	0.00	98.41	1.59	100.00	100.00	0.00	0.00	0.00	0.00
Lalindrapara	74	100.00	0.00	0.00	100.00	0.00	100.00	100.00	0.00	0.00	0.00	0.00
Mamtaz Sardarpara	38	100.00	0.00	0.00	100.00	0.00	100.00	100.00	0.00	0.00	0.00	0.00
Mohan Gazipara	29	100.00	0.00	0.00	100.00	0.00	100.00	100.00	0.00	0.00	0.00	0.00
Munaf Munsi para	68	100.00	0.00	4.41	95.59	0.00	100.00	94.12	0.00	0.00	1.47	4.41
Nur Islampara	115	100.00	0.00	3.48	96.52	0.00	100.00	94.78	1.74	0.00	0.00	3.48
Sampritipara	81	100.00	1.23	2.47	96.30	0.00	100.00	97.53	0.00	0.00	1.23	1.23
Udaykumarpara	35	100.00	0.00	0.00	97.14	2.86	100.00	97.14	0.00	0.00	2.86	0.00
Gargarianal*	1133	100.00	1.68	11.30	87.03	0.00	100.00	97.88	0.35	0.53	0.44	0.79
Ali Ahammad Masterpara	207	100.00	3.38	16.43	80.19	0.00	100.00	99.03	0.00	0.00	0.48	0.48
Ali Memberpara	66	100.00	0.00	6.06	93.94	0.00	100.00	98.48	0.00	0.00	1.52	0.00
Asmat Ali Sardarpara	161	100.00	1.24	6.83	91.93	0.00	100.00	98.14	0.00	0.62	0.62	0.62
Bahdurpara	67	100.00	5.97	5.97	88.06	0.00	100.00	97.01	1.49	0.00	0.00	1.49
Bhagyadhan Memberpara	87	100.00	2.30	16.09	81.61	0.00	100.00	100.00	0.00	0.00	0.00	0.00
Malek Masterpara	81	100.00	0.00	9.88	90.12	0.00	100.00	97.53	1.23	0.00	0.00	1.23
Mana Memberpara	70	100.00	0.00	15.71	84.29	0.00	100.00	100.00	0.00	0.00	0.00	0.00
Samsu Sardarpara	94	100.00	0.00	12.77	87.23	0.00	100.00	98.94	0.00	0.00	1.06	0.00
Satbhayipara	69	100.00	0.00	4.35	95.65	0.00	100.00	91.30	1.45	1.45	1.45	4.35
Taiyab Memberpara	84	100.00	0.00	9.52	90.48	0.00	100.00	95.24	0.00	3.57	0.00	1.19
Master Para	76	100.00	1.32	9.21	89.47	0.00	100.00	100.00	0.00	0.00	0.00	0.00
Muslim Para	71	100.00	4.23	16.90	78.87	0.00	100.00	95.77	1.41	1.41	0.00	1.41
Gumati*	1121	100.00	1.34	11.95	86.62	0.09	100.00	94.65	1.61	0.89	0.71	2.14
Alim Writerpara	169	100.00	0.00	5.92	94.08	0.00	100.00	93.49	2.37	0.59	1.78	1.78
Balichandrapara	116	100.00	3.45	3.45	93.10	0.00	100.00	97.41	0.00	0.00	0.86	1.72
Bazarpara	24	100.00	12.50	16.67	70.83	0.00	100.00	87.50	0.00	8.33	0.00	4.17
Birendrakishorpara	82	100.00	2.44	13.41	84.15	0.00	100.00	86.59	7.32	4.88	1.22	0.00
Chairmanpara	23	100.00	4.35	8.70	86.96	0.00	100.00	78.26	13.04	4.35	4.35	0.00
Hajipara	97	100.00	0.00	11.34	88.66	0.00	100.00	98.97	1.03	0.00	0.00	0.00
Kalapanipara	67	100.00	0.00	14.93	85.07	0.00	100.00	100.00	0.00	0.00	0.00	0.00
Mahabub Memberpara	55	100.00	0.00	9.09	90.91	0.00	100.00	98.18	0.00	0.00	0.00	1.82
Majumdarpara	149	100.00	1.34	28.19	70.47	0.00	100.00	97.99	1.34	0.67	0.00	0.00
Mansur Contractorpara	94	100.00	0.00	6.38	93.62	0.00	100.00	98.94	0.00	1.06	0.00	0.00
Muslim Memberpara	64	100.00	0.00	29.69	70.31	0.00	100.00	92.19	3.13	0.00	1.56	3.13
Nur Islam Memberpara	81	100.00	2.47	11.11	86.42	0.00	100.00	92.59	0.00	0.00	0.00	7.41
Uttar Shantipur	100	100.00	1.00	1.00	97.00	1.00	100.00	90.00	0.00	0.00	1.00	9.00
Makhum Taisa*	242	100.00	0.00	0.83	99.17	0.00	100.00	99.59	0.00	0.00	0.00	0.41
Bhangamura-1	24	100.00	0.00	0.00	100.00	0.00	100.00	100.00	0.00	0.00	0.00	0.00
Gokulmanipara	52	100.00	0.00	0.00	100.00	0.00	100.00	100.00	0.00	0.00	0.00	0.00
Kanskaupara	44	100.00	0.00	0.00	100.00	0.00	100.00	100.00	0.00	0.00	0.00	0.00
Keshab Mahazanpara	79	100.00	0.00	0.00	100.00	0.00	100.00	98.73	0.00	0.00	0.00	1.27
Matindra Headmanpara	21	100.00	0.00	4.76	95.24	0.00	100.00	100.00	0.00	0.00	0.00	0.00
Taranipara	22	100.00	0.00	4.55	95.45	0.00	100.00	100.00	0.00	0.00	0.00	0.00
<b>Matiranga Union</b>	<b>3183</b>	<b>100.00</b>	<b>0.09</b>	<b>5.03</b>	<b>93.97</b>	<b>0.91</b>	<b>100.00</b>	<b>98.18</b>	<b>0.09</b>	<b>0.03</b>	<b>0.41</b>	<b>1.29</b>
Rural	3183	100.00	0.09	5.03	93.97	0.91	100.00	98.18	0.09	0.03	0.41	1.29
Urban	0	0.00	0.00	0.00	0.00	0.00	0.00	0.00	0.00	0.00	0.00	0.00

Administrative Unit, Location and Community	General Household	Percentage of Type of Structure					Percentage of Ownership Status					
		Total	Pucca	Semi-pucca	Kancha	Jhupri	Total	Own dwelling unit	Rented but having own dwelling unit elsewhere	Rented and having no own dwelling unit elsewhere	Rent free but having own dwelling unit elsewhere	Rent free and having own dwelling unit elsewhere
1	2	3	4	5	6	7	8	9	10	11	12	13
Abhya*	429	100.00	0.00	0.47	98.60	0.93	100.00	97.67	0.23	0.00	0.00	2.10
Abhyapara	11	100.00	0.00	0.00	100.00	0.00	100.00	100.00	0.00	0.00	0.00	0.00
Chaksripara	29	100.00	0.00	0.00	100.00	0.00	100.00	65.52	3.45	0.00	0.00	31.03
Dhamaipara	59	100.00	0.00	0.00	100.00	0.00	100.00	100.00	0.00	0.00	0.00	0.00
Dinabandhupara	24	100.00	0.00	0.00	95.83	4.17	100.00	100.00	0.00	0.00	0.00	0.00
Garjantila	15	100.00	0.00	6.67	93.33	0.00	100.00	100.00	0.00	0.00	0.00	0.00
Hazachhara	43	100.00	0.00	0.00	100.00	0.00	100.00	100.00	0.00	0.00	0.00	0.00
Jari Chandrapara	48	100.00	0.00	0.00	97.92	2.08	100.00	100.00	0.00	0.00	0.00	0.00
Jatinpara	21	100.00	0.00	0.00	100.00	0.00	100.00	100.00	0.00	0.00	0.00	0.00
Majrapara	14	100.00	0.00	0.00	100.00	0.00	100.00	100.00	0.00	0.00	0.00	0.00
Nilanga Headmanpara	46	100.00	0.00	2.17	95.65	2.17	100.00	100.00	0.00	0.00	0.00	0.00
Rupaisingpara	44	100.00	0.00	0.00	97.73	2.27	100.00	100.00	0.00	0.00	0.00	0.00
Shraban Chandrapara	33	100.00	0.00	0.00	100.00	0.00	100.00	100.00	0.00	0.00	0.00	0.00
Taisakathang Karbaripara	26	100.00	0.00	0.00	100.00	0.00	100.00	100.00	0.00	0.00	0.00	0.00
Thangthungpara	16	100.00	0.00	0.00	100.00	0.00	100.00	100.00	0.00	0.00	0.00	0.00
Alutila (Part)*	611	100.00	0.33	9.98	89.53	0.16	100.00	95.58	0.00	0.16	1.31	2.95
Ashutosh Karbaripara	31	100.00	6.45	12.90	80.65	0.00	100.00	100.00	0.00	0.00	0.00	0.00
Byangamara	98	100.00	0.00	18.37	81.63	0.00	100.00	98.98	0.00	0.00	0.00	1.02
Chouddakhara	26	100.00	0.00	0.00	96.15	3.85	100.00	96.15	0.00	0.00	0.00	3.85
Dulchhari	55	100.00	0.00	1.82	98.18	0.00	100.00	96.36	0.00	0.00	1.82	1.82
Ichhachhara	61	100.00	0.00	6.56	93.44	0.00	100.00	100.00	0.00	0.00	0.00	0.00
Ichhachhara Muslimpara	93	100.00	0.00	9.68	90.32	0.00	100.00	82.80	0.00	1.08	3.23	12.90
Jumia Punarbasan	113	100.00	0.00	18.58	81.42	0.00	100.00	94.69	0.00	0.00	2.65	2.65
Kulpara	27	100.00	0.00	3.70	96.30	0.00	100.00	96.30	0.00	0.00	3.70	0.00
Premranjanpara	14	100.00	0.00	0.00	100.00	0.00	100.00	100.00	0.00	0.00	0.00	0.00
Ramdayalpara	31	100.00	0.00	3.23	96.77	0.00	100.00	100.00	0.00	0.00	0.00	0.00
Sapmara	34	100.00	0.00	5.88	94.12	0.00	100.00	100.00	0.00	0.00	0.00	0.00
Khelakumar Para	28	100.00	0.00	0.00	100.00	0.00	100.00	100.00	0.00	0.00	0.00	0.00
Daldali*	424	100.00	0.00	7.08	92.92	0.00	100.00	100.00	0.00	0.00	0.00	0.00
Bhaktapara	32	100.00	0.00	0.00	100.00	0.00	100.00	100.00	0.00	0.00	0.00	0.00
Bireandra Karbaripara	67	100.00	0.00	0.00	100.00	0.00	100.00	100.00	0.00	0.00	0.00	0.00
Chandrapurna Karbaripara	62	100.00	0.00	6.45	93.55	0.00	100.00	100.00	0.00	0.00	0.00	0.00
Daya Headmanpara	37	100.00	0.00	29.73	70.27	0.00	100.00	100.00	0.00	0.00	0.00	0.00
Dharanimohan Karbaripara	50	100.00	0.00	6.00	94.00	0.00	100.00	100.00	0.00	0.00	0.00	0.00
Digindra Karbaripara	6	100.00	0.00	0.00	100.00	0.00	100.00	100.00	0.00	0.00	0.00	0.00
Haripurna Karbaripara	69	100.00	0.00	1.45	98.55	0.00	100.00	100.00	0.00	0.00	0.00	0.00
Hayachandrapara	6	100.00	0.00	16.67	83.33	0.00	100.00	100.00	0.00	0.00	0.00	0.00
Kanthalipara	34	100.00	0.00	0.00	100.00	0.00	100.00	100.00	0.00	0.00	0.00	0.00
Karala Senpara	13	100.00	0.00	7.69	92.31	0.00	100.00	100.00	0.00	0.00	0.00	0.00
Rabichandrapara	11	100.00	0.00	9.09	90.91	0.00	100.00	100.00	0.00	0.00	0.00	0.00
Tapta Masterpara	37	100.00	0.00	21.62	78.38	0.00	100.00	100.00	0.00	0.00	0.00	0.00
Dhalia (Part)*	173	100.00	0.00	3.47	95.38	1.16	100.00	100.00	0.00	0.00	0.00	0.00
Brajendrapara	138	100.00	0.00	4.35	94.93	0.72	100.00	100.00	0.00	0.00	0.00	0.00
Lambachhara	35	100.00	0.00	0.00	97.14	2.86	100.00	100.00	0.00	0.00	0.00	0.00
Taikatang*	415	100.00	0.24	2.41	97.11	0.24	100.00	97.59	0.00	0.00	0.72	1.69
Berai Chandra Karbaripara	10	100.00	0.00	0.00	100.00	0.00	100.00	100.00	0.00	0.00	0.00	0.00
Hachukpara	39	100.00	0.00	0.00	97.44	2.56	100.00	100.00	0.00	0.00	0.00	0.00
Hirendralal Karbaripara	33	100.00	0.00	0.00	100.00	0.00	100.00	96.97	0.00	0.00	0.00	3.03
Hridoy Memberpara	84	100.00	0.00	10.71	89.29	0.00	100.00	92.86	0.00	0.00	3.57	3.57
Kamalcharan Karbaripara	31	100.00	0.00	0.00	100.00	0.00	100.00	100.00	0.00	0.00	0.00	0.00
Kappara	41	100.00	0.00	0.00	100.00	0.00	100.00	100.00	0.00	0.00	0.00	0.00
Khedapara	17	100.00	5.88	5.88	88.24	0.00	100.00	100.00	0.00	0.00	0.00	0.00
Narayan Sen Karbaripara	28	100.00	0.00	0.00	100.00	0.00	100.00	96.43	0.00	0.00	0.00	3.57
Ramananda Headmanpara	100	100.00	0.00	0.00	100.00	0.00	100.00	100.00	0.00	0.00	0.00	0.00
Taikathangpara	15	100.00	0.00	0.00	100.00	0.00	100.00	100.00	0.00	0.00	0.00	0.00
Thapaipara	17	100.00	0.00	0.00	100.00	0.00	100.00	88.24	0.00	0.00	0.00	11.76
Wachhu*	1131	100.00	0.00	4.51	93.63	1.86	100.00	99.03	0.18	0.00	0.18	0.62

Administrative Unit, Location and Community	General Household	Percentage of Type of Structure					Percentage of Ownership Status					
		Total	Pucca	Semi-pucca	Kancha	Jhupri	Total	Own dwelling unit	Rented but having own dwelling unit elsewhere	Rented and having no own dwelling unit elsewhere	Rent free but having own dwelling unit elsewhere	Rent free and having no own dwelling unit elsewhere
1	2	3	4	5	6	7	8	9	10	11	12	13
Abhyamukh Dhanirampara	123	100.00	0.00	3.25	94.31	2.44	100.00	94.31	0.81	0.00	0.81	4.07
Bazar Chowdhurypara	94	100.00	0.00	15.96	84.04	0.00	100.00	96.81	1.06	0.00	0.00	2.13
Bilpara	25	100.00	0.00	0.00	100.00	0.00	100.00	100.00	0.00	0.00	0.00	0.00
Chilokpara	17	100.00	0.00	0.00	100.00	0.00	100.00	100.00	0.00	0.00	0.00	0.00
Dantirampara	48	100.00	0.00	2.08	97.92	0.00	100.00	100.00	0.00	0.00	0.00	0.00
Dp Para	29	100.00	0.00	6.90	93.10	0.00	100.00	100.00	0.00	0.00	0.00	0.00
Gaganchandra Karbaripara	43	100.00	0.00	6.98	93.02	0.00	100.00	97.67	0.00	0.00	2.33	0.00
Gokulpara	94	100.00	0.00	1.06	81.91	17.02	100.00	100.00	0.00	0.00	0.00	0.00
Headmanpara	65	100.00	0.00	21.54	78.46	0.00	100.00	100.00	0.00	0.00	0.00	0.00
Jaminichhara	42	100.00	0.00	0.00	100.00	0.00	100.00	100.00	0.00	0.00	0.00	0.00
Lakkichhara	46	100.00	0.00	0.00	100.00	0.00	100.00	100.00	0.00	0.00	0.00	0.00
Munsipara	32	100.00	0.00	0.00	100.00	0.00	100.00	100.00	0.00	0.00	0.00	0.00
Narachandra Karbaripara	18	100.00	0.00	0.00	100.00	0.00	100.00	100.00	0.00	0.00	0.00	0.00
No. 1 Rubber Bagan	61	100.00	0.00	3.28	95.08	1.64	100.00	100.00	0.00	0.00	0.00	0.00
No. 2 Rubber Bagan	57	100.00	0.00	7.02	91.23	1.75	100.00	100.00	0.00	0.00	0.00	0.00
No. 3 Rubber Bagan	20	100.00	0.00	0.00	100.00	0.00	100.00	100.00	0.00	0.00	0.00	0.00
No. 4 Rubber Bagan	48	100.00	0.00	2.08	97.92	0.00	100.00	100.00	0.00	0.00	0.00	0.00
Rengkhongpara	77	100.00	0.00	2.60	97.40	0.00	100.00	100.00	0.00	0.00	0.00	0.00
Sadaypara	20	100.00	0.00	10.00	90.00	0.00	100.00	100.00	0.00	0.00	0.00	0.00
Sadiapara	43	100.00	0.00	0.00	100.00	0.00	100.00	100.00	0.00	0.00	0.00	0.00
Shichokpara	38	100.00	0.00	0.00	100.00	0.00	100.00	100.00	0.00	0.00	0.00	0.00
Taikumbapara	57	100.00	0.00	0.00	100.00	0.00	100.00	100.00	0.00	0.00	0.00	0.00
Thangtungpara	34	100.00	0.00	0.00	100.00	0.00	100.00	100.00	0.00	0.00	0.00	0.00
<b>Tabalchhari Union</b>	<b>4689</b>	<b>100.00</b>	<b>1.81</b>	<b>7.08</b>	<b>91.06</b>	<b>0.04</b>	<b>100.00</b>	<b>97.29</b>	<b>0.77</b>	<b>0.30</b>	<b>0.79</b>	<b>0.85</b>
Rural	4689	100.00	1.81	7.08	91.06	0.04	100.00	97.29	0.77	0.30	0.79	0.85
Urban	0	0.00	0.00	0.00	0.00	0.00	0.00	0.00	0.00	0.00	0.00	0.00
Barabil*	3973	100.00	1.61	6.72	91.62	0.05	100.00	97.26	0.76	0.33	0.76	0.91
Adarshagram	156	100.00	1.28	4.49	94.23	0.00	100.00	100.00	0.00	0.00	0.00	0.00
Bhagyapara	146	100.00	2.05	2.74	95.21	0.00	100.00	97.95	0.00	0.00	0.68	1.37
Comilla Tila	208	100.00	2.40	7.69	89.90	0.00	100.00	100.00	0.00	0.00	0.00	0.00
Dewanpara	205	100.00	1.95	8.29	89.76	0.00	100.00	97.07	1.46	0.00	0.98	0.49
Dhanmia Sardarpara	75	100.00	8.00	18.67	73.33	0.00	100.00	100.00	0.00	0.00	0.00	0.00
Hajjpara	127	100.00	0.00	3.94	96.06	0.00	100.00	99.21	0.00	0.00	0.79	0.00
Harun Sardarpara	144	100.00	4.17	13.89	81.94	0.00	100.00	98.61	0.00	0.00	0.00	1.39
Ichhamara	98	100.00	0.00	11.22	87.76	1.02	100.00	98.98	0.00	0.00	1.02	0.00
Idris Sardarpara	137	100.00	1.46	10.22	88.32	0.00	100.00	96.35	0.73	0.00	2.19	0.73
Kala Mia Sardarpara	40	100.00	5.00	0.00	95.00	0.00	100.00	100.00	0.00	0.00	0.00	0.00
Khan Majumdarpara	85	100.00	4.71	9.41	85.88	0.00	100.00	96.47	1.18	1.18	0.00	1.18
Mahila Madrasapara	159	100.00	5.03	13.21	81.76	0.00	100.00	87.42	10.69	0.63	0.00	1.26
Milan Karbaripara	76	100.00	0.00	1.32	98.68	0.00	100.00	100.00	0.00	0.00	0.00	0.00
Mohammadpur	43	100.00	0.00	4.65	95.35	0.00	100.00	100.00	0.00	0.00	0.00	0.00
Mollapara	135	100.00	0.00	2.96	97.04	0.00	100.00	92.59	0.00	2.96	0.00	4.44
Muslimpara	109	100.00	1.83	9.17	88.99	0.00	100.00	98.17	0.00	0.00	0.92	0.92
Noapara	241	100.00	0.00	8.30	91.70	0.00	100.00	99.17	0.00	0.41	0.41	0.00
Raja Mongal Karbaripara	78	100.00	1.28	1.28	97.44	0.00	100.00	97.44	0.00	1.28	1.28	0.00
Rambabur Deba	167	100.00	0.00	0.00	100.00	0.00	100.00	100.00	0.00	0.00	0.00	0.00
Ramzan Memberpara	115	100.00	1.74	2.61	95.65	0.00	100.00	99.13	0.00	0.00	0.00	0.87
Saodagarpara	131	100.00	0.76	6.87	92.37	0.00	100.00	92.37	0.76	0.76	3.82	2.29
Sarkarpara	210	100.00	0.48	7.62	91.90	0.00	100.00	90.00	0.48	1.43	3.81	4.29
Seru Sardarpara	238	100.00	0.00	2.52	97.48	0.00	100.00	98.74	0.00	0.00	0.42	0.84
Serumia Sardarpara	134	100.00	3.73	11.19	85.07	0.00	100.00	100.00	0.00	0.00	0.00	0.00
Singhapara	181	100.00	0.55	7.18	92.27	0.00	100.00	99.45	0.55	0.00	0.00	0.00
Talukdarpara	70	100.00	0.00	8.57	90.00	1.43	100.00	88.57	5.71	0.00	2.86	2.86
Tulatali	253	100.00	2.77	4.35	92.89	0.00	100.00	98.02	0.40	0.40	0.79	0.40
Tuna Mia Mamberpara	212	100.00	0.94	6.13	92.92	0.00	100.00	98.58	0.00	0.00	0.47	0.94
Tabalchhari*	716	100.00	2.93	9.08	87.99	0.00	100.00	97.49	0.84	0.14	0.98	0.56
Bhuiyanpara	95	100.00	7.37	13.68	78.95	0.00	100.00	88.42	6.32	0.00	4.21	1.05

Administrative Unit, Location and Community	General Household	Percentage of Type of Structure					Percentage of Ownership Status					
		Total	Pucca	Semi-pucca	Kancha	Jhupri	Total	Own dwelling unit	Rented but having own dwelling unit elsewhere	Rented and having no own dwelling unit elsewhere	Rent free but having own dwelling unit elsewhere	Rent free and having no own dwelling unit elsewhere
1	2	3	4	5	6	7	8	9	10	11	12	13
Bongpara	59	100.00	0.00	6.78	93.22	0.00	100.00	98.31	0.00	0.00	1.69	0.00
Hajipara	64	100.00	1.56	6.25	92.19	0.00	100.00	98.44	0.00	0.00	0.00	1.56
Haspatalpara	38	100.00	15.79	7.89	76.32	0.00	100.00	100.00	0.00	0.00	0.00	0.00
Karim Masterpara	44	100.00	0.00	6.82	93.18	0.00	100.00	100.00	0.00	0.00	0.00	0.00
Madrasapara	158	100.00	3.16	13.29	83.54	0.00	100.00	99.37	0.00	0.00	0.63	0.00
Maktabpara	104	100.00	1.92	8.65	89.42	0.00	100.00	98.08	0.00	0.00	0.96	0.96
Masterpara	38	100.00	0.00	2.63	97.37	0.00	100.00	100.00	0.00	0.00	0.00	0.00
Mongjai Karbaripara	116	100.00	0.00	6.03	93.97	0.00	100.00	98.28	0.00	0.86	0.00	0.86
<b>Taindang Union</b>	<b>3354</b>	<b>100.00</b>	<b>1.28</b>	<b>6.14</b>	<b>92.16</b>	<b>0.42</b>	<b>100.00</b>	<b>96.30</b>	<b>0.75</b>	<b>0.30</b>	<b>0.60</b>	<b>2.06</b>
Rural	3354	100.00	1.28	6.14	92.16	0.42	100.00	96.30	0.75	0.30	0.60	2.06
Urban	0	0.00	0.00	0.00	0.00	0.00	0.00	0.00	0.00	0.00	0.00	0.00
Achalang*	1186	100.00	0.59	5.82	93.00	0.59	100.00	96.29	0.08	0.00	0.42	3.20
Abu Taher Sardarpara	95	100.00	0.00	4.21	95.79	0.00	100.00	97.89	0.00	0.00	0.00	2.11
Bagapara	130	100.00	0.00	11.54	88.46	0.00	100.00	96.15	0.77	0.00	1.54	1.54
Barek Leaderpara	125	100.00	0.00	2.40	92.00	5.60	100.00	98.40	0.00	0.00	0.80	0.80
Habib Mamberpara	108	100.00	0.93	6.48	92.59	0.00	100.00	95.37	0.00	0.00	0.00	4.63
Hedayet Ullah Sardarpara	107	100.00	2.80	2.80	94.39	0.00	100.00	94.39	0.00	0.00	0.00	5.61
Islampur	116	100.00	0.86	4.31	94.83	0.00	100.00	100.00	0.00	0.00	0.00	0.00
Krishnadayal Sardarpara	7	100.00	0.00	14.29	85.71	0.00	100.00	100.00	0.00	0.00	0.00	0.00
Mamataz Sardarpara	79	100.00	1.27	7.59	91.14	0.00	100.00	84.81	0.00	0.00	0.00	15.19
Manudas Memberpara	57	100.00	0.00	1.75	98.25	0.00	100.00	89.47	0.00	0.00	0.00	10.53
Marmapara	69	100.00	0.00	4.35	95.65	0.00	100.00	100.00	0.00	0.00	0.00	0.00
Saheb Ali Sardarpara	109	100.00	0.92	0.00	99.08	0.00	100.00	100.00	0.00	0.00	0.00	0.00
Sarbeshwarpara	70	100.00	0.00	25.71	74.29	0.00	100.00	95.71	0.00	0.00	1.43	2.86
Sobhan Sardarpara	114	100.00	0.00	2.63	97.37	0.00	100.00	97.37	0.00	0.00	0.88	1.75
Taindang*	2168	100.00	1.66	6.32	91.70	0.32	100.00	96.31	1.11	0.46	0.69	1.43
Baghmara	128	100.00	0.78	7.81	90.63	0.78	100.00	96.88	0.00	0.00	2.34	0.78
Bandar Singpara	72	100.00	0.00	2.78	97.22	0.00	100.00	97.22	0.00	0.00	0.00	2.78
Batitila	30	100.00	0.00	0.00	100.00	0.00	100.00	86.67	0.00	0.00	0.00	13.33
Battali	252	100.00	0.79	3.57	95.63	0.00	100.00	98.02	0.40	0.40	0.40	0.79
Bazartila	314	100.00	7.32	10.19	82.48	0.00	100.00	87.58	7.32	2.55	0.32	2.23
Headmanpara	163	100.00	0.00	3.07	95.71	1.23	100.00	99.39	0.00	0.00	0.00	0.61
Majhpara	327	100.00	1.83	8.26	89.91	0.00	100.00	98.47	0.00	0.31	0.31	0.92
Muslimpara	167	100.00	0.00	4.79	94.61	0.60	100.00	97.60	0.00	0.00	1.80	0.60
Noapara	343	100.00	0.87	6.41	92.13	0.58	100.00	98.25	0.00	0.00	0.58	1.17
Porabari	76	100.00	0.00	1.32	98.68	0.00	100.00	100.00	0.00	0.00	0.00	0.00
Sinduk Depapara	179	100.00	0.56	6.15	93.30	0.00	100.00	99.44	0.00	0.00	0.00	0.56
Tanaikyapara	87	100.00	0.00	6.90	93.10	0.00	100.00	90.80	0.00	0.00	4.60	4.60
Tango Mahajanpara	30	100.00	0.00	13.33	83.33	3.33	100.00	96.67	0.00	0.00	0.00	3.33
<b>Panchhari Upazila</b>	<b>16996</b>	<b>100.00</b>	<b>1.32</b>	<b>12.21</b>	<b>86.39</b>	<b>0.07</b>	<b>100.00</b>	<b>94.86</b>	<b>2.07</b>	<b>1.26</b>	<b>0.61</b>	<b>1.21</b>
Rural	8785	100.00	0.35	9.74	89.81	0.09	100.00	97.60	0.40	0.32	0.34	1.34
Urban	8211	100.00	2.36	14.86	82.73	0.05	100.00	91.94	3.85	2.27	0.89	1.06
<b>Chengji Union</b>	<b>2190</b>	<b>100.00</b>	<b>0.37</b>	<b>9.82</b>	<b>89.68</b>	<b>0.14</b>	<b>100.00</b>	<b>98.45</b>	<b>0.00</b>	<b>0.09</b>	<b>0.46</b>	<b>1.00</b>
Rural	0	0.00	0.00	0.00	0.00	0.00	0.00	0.00	0.00	0.00	0.00	0.00
Urban	2190	100.00	0.37	9.82	89.68	0.14	100.00	98.45	0.00	0.09	0.46	1.00
Chengji*	2190	100.00	0.37	9.82	89.68	0.14	100.00	98.45	0.00	0.09	0.46	1.00
Amarendrapara	54	100.00	0.00	3.70	96.30	0.00	100.00	100.00	0.00	0.00	0.00	0.00
Angjapara	58	100.00	0.00	43.10	56.90	0.00	100.00	100.00	0.00	0.00	0.00	0.00
Brajamohanpara	53	100.00	0.00	5.66	94.34	0.00	100.00	100.00	0.00	0.00	0.00	0.00
Buddharampara	73	100.00	1.37	2.74	95.89	0.00	100.00	100.00	0.00	0.00	0.00	0.00
Chandra Karbaripara	129	100.00	0.00	24.81	74.42	0.78	100.00	98.45	0.00	0.00	0.78	0.78
Dhanyachandrapara	130	100.00	0.77	16.92	82.31	0.00	100.00	100.00	0.00	0.00	0.00	0.00
Durgamanipara	126	100.00	0.00	7.94	92.06	0.00	100.00	100.00	0.00	0.00	0.00	0.00
Jagat Mohanpara	111	100.00	0.00	6.31	93.69	0.00	100.00	99.10	0.00	0.00	0.90	0.00
Jagat Senpara	37	100.00	0.00	2.70	97.30	0.00	100.00	97.30	0.00	0.00	2.70	0.00
Jitendrapara	114	100.00	0.00	16.67	83.33	0.00	100.00	98.25	0.00	0.00	0.00	1.75
Jubanashwapara	132	100.00	0.00	0.76	99.24	0.00	100.00	99.24	0.00	0.00	0.00	0.76

Administrative Unit, Location and Community	General Household	Percentage of Type of Structure					Percentage of Ownership Status					
		Total	Pucca	Semi-pucca	Kancha	Jhupri	Total	Own dwelling unit	Rented but having own dwelling unit elsewhere	Rented and having no own dwelling unit elsewhere	Rent free but having own dwelling unit elsewhere	Rent free and having no own dwelling unit elsewhere
1	2	3	4	5	6	7	8	9	10	11	12	13
Karap Chandrapara	66	100.00	0.00	4.55	95.45	0.00	100.00	98.48	0.00	0.00	1.52	0.00
Karunamohanpara	30	100.00	0.00	3.33	96.67	0.00	100.00	100.00	0.00	0.00	0.00	0.00
Khargapara	97	100.00	0.00	2.06	97.94	0.00	100.00	98.97	0.00	0.00	0.00	1.03
Kinadhan Baidyapara	120	100.00	1.67	14.17	84.17	0.00	100.00	97.50	0.00	0.00	0.83	1.67
Kinamanipara	34	100.00	0.00	2.94	97.06	0.00	100.00	100.00	0.00	0.00	0.00	0.00
Lakshmi Rampara	33	100.00	0.00	12.12	87.88	0.00	100.00	100.00	0.00	0.00	0.00	0.00
Lambupara	89	100.00	0.00	7.87	92.13	0.00	100.00	95.51	0.00	0.00	1.12	3.37
Lendiapara	46	100.00	0.00	4.35	95.65	0.00	100.00	100.00	0.00	0.00	0.00	0.00
Madhu Mangalpara	62	100.00	6.45	17.74	75.81	0.00	100.00	100.00	0.00	0.00	0.00	0.00
Mangaldhanpara	42	100.00	0.00	4.76	95.24	0.00	100.00	100.00	0.00	0.00	0.00	0.00
Matulipara	11	100.00	0.00	9.09	90.91	0.00	100.00	100.00	0.00	0.00	0.00	0.00
Natunpara	26	100.00	0.00	0.00	96.15	3.85	100.00	100.00	0.00	0.00	0.00	0.00
Nilamani Headmanpara	92	100.00	0.00	10.87	88.04	1.09	100.00	95.65	0.00	0.00	3.26	1.09
Pettuyapara	53	100.00	0.00	3.77	96.23	0.00	100.00	92.45	0.00	1.89	0.00	5.66
Pushta Raypara	54	100.00	0.00	0.00	100.00	0.00	100.00	92.59	0.00	0.00	0.00	7.41
Raj Mohan Para	13	100.00	0.00	15.38	84.62	0.00	100.00	100.00	0.00	0.00	0.00	0.00
Ramanipara	36	100.00	0.00	0.00	100.00	0.00	100.00	100.00	0.00	0.00	0.00	0.00
Ratnasenpara	37	100.00	0.00	29.73	70.27	0.00	100.00	100.00	0.00	0.00	0.00	0.00
Shamvu Ray Para	119	100.00	0.00	9.24	90.76	0.00	100.00	100.00	0.00	0.00	0.00	0.00
Subalchandra Para	33	100.00	0.00	0.00	100.00	0.00	100.00	100.00	0.00	0.00	0.00	0.00
Surja Mohan Para	58	100.00	0.00	6.90	93.10	0.00	100.00	100.00	0.00	0.00	0.00	0.00
Takshmi Ray Para	22	100.00	0.00	0.00	100.00	0.00	100.00	72.73	0.00	4.55	4.55	18.18
<b>Latiban Union</b>	<b>2613</b>	<b>100.00</b>	<b>0.23</b>	<b>10.26</b>	<b>89.51</b>	<b>0.00</b>	<b>100.00</b>	<b>97.78</b>	<b>0.42</b>	<b>0.11</b>	<b>0.34</b>	<b>1.34</b>
Rural	2613	100.00	0.23	10.26	89.51	0.00	100.00	97.78	0.42	0.11	0.34	1.34
Urban	0	0.00	0.00	0.00	0.00	0.00	0.00	0.00	0.00	0.00	0.00	0.00
Jugalchhari*	692	100.00	0.14	5.20	94.65	0.00	100.00	97.98	0.00	0.00	0.72	1.30
Mogli Mohan Para	50	100.00	0.00	0.00	100.00	0.00	100.00	100.00	0.00	0.00	0.00	0.00
Bamvupara	59	100.00	0.00	11.86	88.14	0.00	100.00	100.00	0.00	0.00	0.00	0.00
Chhota Bari	51	100.00	0.00	1.96	98.04	0.00	100.00	100.00	0.00	0.00	0.00	0.00
Singsa Para	97	100.00	0.00	2.06	97.94	0.00	100.00	95.88	0.00	0.00	2.06	2.06
Bagan Para	80	100.00	0.00	5.00	95.00	0.00	100.00	93.75	0.00	0.00	2.50	3.75
Heladhulapara	65	100.00	0.00	0.00	100.00	0.00	100.00	95.38	0.00	0.00	0.00	4.62
Kangchairipara	100	100.00	1.00	20.00	79.00	0.00	100.00	99.00	0.00	0.00	1.00	0.00
Katal Manipara	123	100.00	0.00	0.00	100.00	0.00	100.00	100.00	0.00	0.00	0.00	0.00
Dhani Kumar Para	9	100.00	0.00	0.00	100.00	0.00	100.00	100.00	0.00	0.00	0.00	0.00
Gunadhar Para	28	100.00	0.00	0.00	100.00	0.00	100.00	100.00	0.00	0.00	0.00	0.00
Lakkiranjan Para	30	100.00	0.00	6.67	93.33	0.00	100.00	96.67	0.00	0.00	0.00	3.33
Latiban*	1921	100.00	0.26	12.08	87.66	0.00	100.00	97.71	0.57	0.16	0.21	1.35
Balipara	83	100.00	0.00	0.00	100.00	0.00	100.00	92.77	0.00	0.00	0.00	7.23
Chandranathpara	98	100.00	0.00	26.53	73.47	0.00	100.00	94.90	0.00	0.00	0.00	5.10
Dakshin Nalkata	86	100.00	0.00	19.77	80.23	0.00	100.00	95.35	0.00	0.00	0.00	4.65
Dhukhirampara	20	100.00	0.00	0.00	100.00	0.00	100.00	100.00	0.00	0.00	0.00	0.00
Durchharipara	72	100.00	0.00	1.39	98.61	0.00	100.00	100.00	0.00	0.00	0.00	0.00
Chandra Sen Para	37	100.00	0.00	10.81	89.19	0.00	100.00	100.00	0.00	0.00	0.00	0.00
Gangarampara	58	100.00	0.00	1.72	98.28	0.00	100.00	100.00	0.00	0.00	0.00	0.00
Harisadhanpara	18	100.00	0.00	11.11	88.89	0.00	100.00	100.00	0.00	0.00	0.00	0.00
Headmanpara	23	100.00	0.00	0.00	100.00	0.00	100.00	100.00	0.00	0.00	0.00	0.00
Horendra Para	18	100.00	0.00	0.00	100.00	0.00	100.00	100.00	0.00	0.00	0.00	0.00
Jamin Dhanpara	76	100.00	0.00	3.95	96.05	0.00	100.00	100.00	0.00	0.00	0.00	0.00
Jurcharipara	33	100.00	0.00	3.03	96.97	0.00	100.00	100.00	0.00	0.00	0.00	0.00
Kanaraypara	50	100.00	0.00	0.00	100.00	0.00	100.00	100.00	0.00	0.00	0.00	0.00
Karigarpara	87	100.00	0.00	0.00	100.00	0.00	100.00	100.00	0.00	0.00	0.00	0.00
Khamarpara	11	100.00	0.00	0.00	100.00	0.00	100.00	100.00	0.00	0.00	0.00	0.00
Kishtamohanpara	23	100.00	0.00	4.35	95.65	0.00	100.00	95.65	4.35	0.00	0.00	0.00
Lila Mohanpara	87	100.00	0.00	17.24	82.76	0.00	100.00	100.00	0.00	0.00	0.00	0.00
Lalit Mohan Para	31	100.00	0.00	16.13	83.87	0.00	100.00	100.00	0.00	0.00	0.00	0.00
Madhupara	86	100.00	0.00	0.00	100.00	0.00	100.00	96.51	0.00	0.00	0.00	3.49

Administrative Unit, Location and Community	General Household	Percentage of Type of Structure					Percentage of Ownership Status					
		Total	Pucca	Semi-pucca	Kancha	Jhupri	Total	Own dwelling unit	Rented but having own dwelling unit elsewhere	Rented and having no own dwelling unit elsewhere	Rent free but having own dwelling unit elsewhere	Rent free and having no own dwelling unit elsewhere
1	2	3	4	5	6	7	8	9	10	11	12	13
Nabin Chanpara	93	100.00	0.00	11.83	88.17	0.00	100.00	98.92	0.00	0.00	1.08	0.00
Nabinchandrapara	86	100.00	3.49	23.26	73.26	0.00	100.00	98.84	1.16	0.00	0.00	0.00
Oklaymasharapara	18	100.00	0.00	0.00	100.00	0.00	100.00	100.00	0.00	0.00	0.00	0.00
Porabari	38	100.00	0.00	2.63	97.37	0.00	100.00	100.00	0.00	0.00	0.00	0.00
Pradippara	98	100.00	0.00	16.33	83.67	0.00	100.00	96.94	0.00	1.02	2.04	0.00
Pulinpur	83	100.00	1.20	13.25	85.54	0.00	100.00	98.80	1.20	0.00	0.00	0.00
Purba Nalkata	62	100.00	0.00	32.26	67.74	0.00	100.00	98.39	0.00	1.61	0.00	0.00
Prannya Para	24	100.00	0.00	0.00	100.00	0.00	100.00	100.00	0.00	0.00	0.00	0.00
Bhaggya Mohajan Para	13	100.00	0.00	15.38	84.62	0.00	100.00	100.00	0.00	0.00	0.00	0.00
Ramshingpara	108	100.00	0.00	1.85	98.15	0.00	100.00	95.37	0.00	0.00	0.00	4.63
Rejamanipara	25	100.00	0.00	12.00	88.00	0.00	100.00	100.00	0.00	0.00	0.00	0.00
Sukra Mohan Para	25	100.00	0.00	44.00	56.00	0.00	100.00	100.00	0.00	0.00	0.00	0.00
Shantiranjnpara	27	100.00	0.00	11.11	88.89	0.00	100.00	100.00	0.00	0.00	0.00	0.00
Tridibeshor Para	55	100.00	0.00	14.55	85.45	0.00	100.00	94.55	1.82	0.00	1.82	1.82
Ugyajaipara	82	100.00	1.22	34.15	64.63	0.00	100.00	89.02	8.54	1.22	0.00	1.22
Uttar Nalkata	87	100.00	0.00	22.99	77.01	0.00	100.00	98.85	0.00	0.00	0.00	1.15
<b>Logang Union</b>	<b>3101</b>	<b>100.00</b>	<b>0.35</b>	<b>7.58</b>	<b>92.00</b>	<b>0.06</b>	<b>100.00</b>	<b>97.87</b>	<b>0.32</b>	<b>0.35</b>	<b>0.23</b>	<b>1.23</b>
Rural	3101	100.00	0.35	7.58	92.00	0.06	100.00	97.87	0.32	0.35	0.23	1.23
Urban	0	0.00	0.00	0.00	0.00	0.00	0.00	0.00	0.00	0.00	0.00	0.00
Bara Panchhari*	847	100.00	0.83	6.85	92.33	0.00	100.00	95.75	0.12	0.71	0.12	3.31
Alendrapara	47	100.00	0.00	2.13	97.87	0.00	100.00	97.87	0.00	2.13	0.00	0.00
Bengapara	21	100.00	0.00	0.00	100.00	0.00	100.00	100.00	0.00	0.00	0.00	0.00
Bidyamohanpara	40	100.00	0.00	0.00	100.00	0.00	100.00	97.50	0.00	0.00	2.50	0.00
Birendra Karbaripara	67	100.00	2.99	2.99	94.03	0.00	100.00	100.00	0.00	0.00	0.00	0.00
Chitta Ranjon Para	29	100.00	0.00	3.45	96.55	0.00	100.00	100.00	0.00	0.00	0.00	0.00
Fatemanagar	231	100.00	2.16	14.72	83.12	0.00	100.00	94.81	0.43	2.16	0.00	2.60
Ganjapara	10	100.00	0.00	0.00	100.00	0.00	100.00	10.00	0.00	0.00	0.00	90.00
Purna Kumar Para	54	100.00	0.00	7.41	92.59	0.00	100.00	100.00	0.00	0.00	0.00	0.00
Joutha Khamarpara	13	100.00	0.00	0.00	100.00	0.00	100.00	100.00	0.00	0.00	0.00	0.00
Kashipara	32	100.00	0.00	6.25	93.75	0.00	100.00	81.25	0.00	0.00	0.00	18.75
Niladhanpara	40	100.00	0.00	5.00	95.00	0.00	100.00	100.00	0.00	0.00	0.00	0.00
Dino Bandu Para	36	100.00	0.00	0.00	100.00	0.00	100.00	100.00	0.00	0.00	0.00	0.00
Pashchim Madan Karbaripara	24	100.00	0.00	0.00	100.00	0.00	100.00	100.00	0.00	0.00	0.00	0.00
Patikumarpara	49	100.00	0.00	0.00	100.00	0.00	100.00	100.00	0.00	0.00	0.00	0.00
Pradippara	26	100.00	0.00	7.69	92.31	0.00	100.00	100.00	0.00	0.00	0.00	0.00
Ramtanupara	53	100.00	0.00	0.00	100.00	0.00	100.00	100.00	0.00	0.00	0.00	0.00
Riyang Chharapara	24	100.00	0.00	0.00	100.00	0.00	100.00	100.00	0.00	0.00	0.00	0.00
Saontalpara	19	100.00	0.00	52.63	47.37	0.00	100.00	100.00	0.00	0.00	0.00	0.00
Sindukumarpara	5	100.00	0.00	0.00	100.00	0.00	100.00	100.00	0.00	0.00	0.00	0.00
Takkupedapara	14	100.00	0.00	0.00	100.00	0.00	100.00	100.00	0.00	0.00	0.00	0.00
Perachara Marma Para	13	100.00	0.00	0.00	100.00	0.00	100.00	46.15	0.00	0.00	0.00	53.85
Logang*	2254	100.00	0.18	7.85	91.88	0.09	100.00	98.67	0.40	0.22	0.27	0.44
Abinashpara	65	100.00	0.00	6.15	93.85	0.00	100.00	100.00	0.00	0.00	0.00	0.00
Anandamohanpara	47	100.00	0.00	2.13	97.87	0.00	100.00	100.00	0.00	0.00	0.00	0.00
Anilpara	56	100.00	0.00	5.36	94.64	0.00	100.00	96.43	0.00	0.00	0.00	3.57
Anil Chandra Para	50	100.00	0.00	4.00	96.00	0.00	100.00	100.00	0.00	0.00	0.00	0.00
Baburapara	49	100.00	2.04	10.20	87.76	0.00	100.00	100.00	0.00	0.00	0.00	0.00
Bharatbarshapara	42	100.00	0.00	2.38	95.24	2.38	100.00	100.00	0.00	0.00	0.00	0.00
Brihat Chandrapara	55	100.00	0.00	10.91	89.09	0.00	100.00	90.91	5.45	3.64	0.00	0.00
Barendra Karbari Para	45	100.00	0.00	6.67	93.33	0.00	100.00	100.00	0.00	0.00	0.00	0.00
Battya Karbari Para	17	100.00	0.00	0.00	100.00	0.00	100.00	100.00	0.00	0.00	0.00	0.00
Birajoy Karbari Para	47	100.00	0.00	0.00	100.00	0.00	100.00	100.00	0.00	0.00	0.00	0.00
Chikan Chanpara	80	100.00	0.00	7.50	92.50	0.00	100.00	100.00	0.00	0.00	0.00	0.00
Dhudukhhara	101	100.00	0.00	10.89	89.11	0.00	100.00	93.07	0.99	0.00	3.96	1.98
Dayal Karbari Para	13	100.00	0.00	0.00	100.00	0.00	100.00	100.00	0.00	0.00	0.00	0.00
Ghilatalipara	43	100.00	0.00	9.30	90.70	0.00	100.00	100.00	0.00	0.00	0.00	0.00
Hatimarapara	56	100.00	0.00	12.50	85.71	1.79	100.00	100.00	0.00	0.00	0.00	0.00



Administrative Unit, Location and Community	General Household	Percentage of Type of Structure					Percentage of Ownership Status					
		Total	Pucca	Semi-pucca	Kancha	Jhupri	Total	Own dwelling unit	Rented but having own dwelling unit elsewhere	Rented and having no own dwelling unit elsewhere	Rent free but having own dwelling unit elsewhere	Rent free and having no own dwelling unit elsewhere
1	2	3	4	5	6	7	8	9	10	11	12	13
Jatishpara	36	100.00	0.00	16.67	83.33	0.00	100.00	100.00	0.00	0.00	0.00	0.00
Kharga Para	17	100.00	0.00	0.00	100.00	0.00	100.00	100.00	0.00	0.00	0.00	0.00
Krishna Karbari Para	14	100.00	0.00	0.00	100.00	0.00	100.00	100.00	0.00	0.00	0.00	0.00
Kalaram Para	98	100.00	0.00	6.12	93.88	0.00	100.00	100.00	0.00	0.00	0.00	0.00
Logang Bazar Para	73	100.00	0.00	12.33	87.67	0.00	100.00	93.15	4.11	0.00	1.37	1.37
Lal Mohan Para	29	100.00	0.00	6.90	93.10	0.00	100.00	100.00	0.00	0.00	0.00	0.00
Logang Char Para	41	100.00	4.88	9.76	85.37	0.00	100.00	100.00	0.00	0.00	0.00	0.00
Madhuram Para	41	100.00	0.00	0.00	100.00	0.00	100.00	100.00	0.00	0.00	0.00	0.00
Madhu Ranjan Para	31	100.00	0.00	9.68	90.32	0.00	100.00	100.00	0.00	0.00	0.00	0.00
Muni Karbaripara	50	100.00	0.00	16.00	84.00	0.00	100.00	96.00	0.00	0.00	0.00	4.00
Niharbindu Para	6	100.00	0.00	33.33	66.67	0.00	100.00	100.00	0.00	0.00	0.00	0.00
Pahar Chan Para	48	100.00	0.00	8.33	91.67	0.00	100.00	100.00	0.00	0.00	0.00	0.00
Prabhu Manipara	51	100.00	0.00	7.84	92.16	0.00	100.00	100.00	0.00	0.00	0.00	0.00
Premkumarpara	28	100.00	0.00	0.00	100.00	0.00	100.00	89.29	0.00	0.00	3.57	7.14
Paschim Babura Para	43	100.00	0.00	25.58	74.42	0.00	100.00	97.67	0.00	0.00	0.00	2.33
Prabin Mohan Karbari Para	30	100.00	0.00	0.00	100.00	0.00	100.00	100.00	0.00	0.00	0.00	0.00
Prashanta Para	34	100.00	0.00	11.76	88.24	0.00	100.00	100.00	0.00	0.00	0.00	0.00
Pravu Ranjan Karbari Para	21	100.00	0.00	4.76	95.24	0.00	100.00	100.00	0.00	0.00	0.00	0.00
Rabidhanpara	53	100.00	0.00	18.87	81.13	0.00	100.00	100.00	0.00	0.00	0.00	0.00
Rajendrapara	30	100.00	0.00	13.33	86.67	0.00	100.00	100.00	0.00	0.00	0.00	0.00
Ranjanpara	27	100.00	0.00	7.41	92.59	0.00	100.00	100.00	0.00	0.00	0.00	0.00
Rupsenpara	55	100.00	0.00	1.82	98.18	0.00	100.00	100.00	0.00	0.00	0.00	0.00
Shachindra Karbaripara	35	100.00	0.00	11.43	88.57	0.00	100.00	100.00	0.00	0.00	0.00	0.00
Shova Chandra Para	70	100.00	0.00	2.86	97.14	0.00	100.00	100.00	0.00	0.00	0.00	0.00
Shanti Ranjan Para	39	100.00	0.00	0.00	100.00	0.00	100.00	100.00	0.00	0.00	0.00	0.00
Snehamohan Para	23	100.00	0.00	0.00	100.00	0.00	100.00	100.00	0.00	0.00	0.00	0.00
Sukhamani Para	25	100.00	0.00	16.00	84.00	0.00	100.00	100.00	0.00	0.00	0.00	0.00
Shanti Nagor Dakkhin Para	40	100.00	0.00	2.50	97.50	0.00	100.00	100.00	0.00	0.00	0.00	0.00
Shanti Nagor Moddy Para	73	100.00	1.37	17.81	80.82	0.00	100.00	98.63	0.00	1.37	0.00	0.00
Shanti Nagor Paschim Para	43	100.00	0.00	6.98	93.02	0.00	100.00	97.67	0.00	2.33	0.00	0.00
Shanti Nagor Uttar Para	49	100.00	0.00	10.20	89.80	0.00	100.00	97.96	0.00	2.04	0.00	0.00
Shanti Tila	5	100.00	0.00	0.00	100.00	0.00	100.00	100.00	0.00	0.00	0.00	0.00
Sheneha Mohan Karbari Para	30	100.00	0.00	3.33	96.67	0.00	100.00	100.00	0.00	0.00	0.00	0.00
Shanti Bikash Para	43	100.00	0.00	2.33	97.67	0.00	100.00	97.67	2.33	0.00	0.00	0.00
Shanti Kumar Boudya Para	36	100.00	0.00	2.78	97.22	0.00	100.00	97.22	2.78	0.00	0.00	0.00
Uttar Dudukchara Para	121	100.00	0.00	6.61	93.39	0.00	100.00	100.00	0.00	0.00	0.00	0.00
<b>Panchhari Union</b>	<b>6021</b>	<b>100.00</b>	<b>3.09</b>	<b>16.69</b>	<b>80.20</b>	<b>0.02</b>	<b>100.00</b>	<b>89.57</b>	<b>5.25</b>	<b>3.06</b>	<b>1.05</b>	<b>1.08</b>
Rural	0	0.00	0.00	0.00	0.00	0.00	0.00	0.00	0.00	0.00	0.00	0.00
Urban	6021	100.00	3.09	16.69	80.20	0.02	100.00	89.57	5.25	3.06	1.05	1.08
Pujgang*	6021	100.00	3.09	16.69	80.20	0.02	100.00	89.57	5.25	3.06	1.05	1.08
Abanipara	117	100.00	0.00	11.97	88.03	0.00	100.00	100.00	0.00	0.00	0.00	0.00
Achai Mahajan Para	57	100.00	3.51	19.30	77.19	0.00	100.00	71.93	26.32	1.75	0.00	0.00
Adi Tripura Para	131	100.00	6.11	13.74	80.15	0.00	100.00	89.31	5.34	0.76	2.29	2.29
Akkhaypara	124	100.00	0.00	4.03	95.97	0.00	100.00	98.39	0.81	0.00	0.81	0.00
Ali Charanpara	94	100.00	1.06	27.66	71.28	0.00	100.00	98.94	0.00	0.00	1.06	0.00
Ayub Ali Memberpara	102	100.00	0.98	11.76	87.25	0.00	100.00	91.18	3.92	2.94	0.98	0.98
Baishakh Kumarpara	16	100.00	0.00	12.50	87.50	0.00	100.00	100.00	0.00	0.00	0.00	0.00
Batyapara	39	100.00	0.00	0.00	100.00	0.00	100.00	100.00	0.00	0.00	0.00	0.00
Bazarpara	185	100.00	15.14	28.65	55.68	0.54	100.00	70.27	14.05	14.05	1.08	0.54
Bgb Zone	46	100.00	63.04	19.57	17.39	0.00	100.00	0.00	100.00	0.00	0.00	0.00
Bir Kumarpara	20	100.00	0.00	0.00	100.00	0.00	100.00	100.00	0.00	0.00	0.00	0.00
Buddhamanipara	37	100.00	0.00	0.00	100.00	0.00	100.00	100.00	0.00	0.00	0.00	0.00
Chowdhurypara	29	100.00	0.00	27.59	72.41	0.00	100.00	93.10	6.90	0.00	0.00	0.00
Colonypara	201	100.00	6.97	44.78	48.26	0.00	100.00	57.21	27.86	6.97	0.50	7.46
Ali Chan Para	102	100.00	0.00	5.88	94.12	0.00	100.00	100.00	0.00	0.00	0.00	0.00
Damdama	385	100.00	3.12	18.96	77.92	0.00	100.00	96.36	1.82	1.30	0.52	0.00
Debamitrapara	35	100.00	0.00	22.86	77.14	0.00	100.00	100.00	0.00	0.00	0.00	0.00

Administrative Unit, Location and Community	General Household	Percentage of Type of Structure					Percentage of Ownership Status					
		Total	Pucca	Semi-pucca	Kancha	Jhupri	Total	Own dwelling unit	Rented but having own dwelling unit elsewhere	Rented and having no own dwelling unit elsewhere	Rent free but having own dwelling unit elsewhere	Rent free and having no own dwelling unit elsewhere
1	2	3	4	5	6	7	8	9	10	11	12	13
Debendrapara	95	100.00	0.00	7.37	92.63	0.00	100.00	98.95	0.00	0.00	1.05	0.00
Deghal Chharipara	18	100.00	0.00	0.00	100.00	0.00	100.00	100.00	0.00	0.00	0.00	0.00
Dhighiraypara	12	100.00	0.00	0.00	100.00	0.00	100.00	100.00	0.00	0.00	0.00	0.00
Fupuchan Para	21	100.00	0.00	0.00	100.00	0.00	100.00	100.00	0.00	0.00	0.00	0.00
Gaganchandrapara	150	100.00	0.00	9.33	90.67	0.00	100.00	99.33	0.00	0.00	0.67	0.00
Brick Field Para	82	100.00	1.22	29.27	69.51	0.00	100.00	95.12	4.88	0.00	0.00	0.00
Brisha Mohan Para	62	100.00	0.00	0.00	100.00	0.00	100.00	100.00	0.00	0.00	0.00	0.00
Haladharpara	72	100.00	0.00	1.39	98.61	0.00	100.00	100.00	0.00	0.00	0.00	0.00
Hasannagar	202	100.00	0.00	13.37	86.63	0.00	100.00	92.57	3.96	0.99	1.98	0.50
Islampur	154	100.00	1.95	11.69	86.36	0.00	100.00	94.16	1.95	2.60	0.00	1.30
Jatishpara	31	100.00	0.00	48.39	51.61	0.00	100.00	67.74	22.58	6.45	3.23	0.00
Joutha Khamar	40	100.00	0.00	7.50	92.50	0.00	100.00	97.50	0.00	2.50	0.00	0.00
Joyantapara	8	100.00	0.00	0.00	100.00	0.00	100.00	100.00	0.00	0.00	0.00	0.00
Jugesharpara	104	100.00	0.00	8.65	91.35	0.00	100.00	96.15	0.96	0.00	0.00	2.88
Jyotirmaypara	120	100.00	0.00	14.17	85.83	0.00	100.00	96.67	0.00	0.00	1.67	1.67
Kalabaganpara	121	100.00	9.09	32.23	58.68	0.00	100.00	81.82	15.70	1.65	0.83	0.00
Kalanalpara	89	100.00	0.00	17.98	82.02	0.00	100.00	97.75	0.00	1.12	1.12	0.00
Kamini Memberpara	34	100.00	0.00	23.53	76.47	0.00	100.00	100.00	0.00	0.00	0.00	0.00
Kanungopara	124	100.00	0.00	25.81	74.19	0.00	100.00	92.74	3.23	4.03	0.00	0.00
Keshتمانipara	44	100.00	0.00	0.00	100.00	0.00	100.00	100.00	0.00	0.00	0.00	0.00
Khamarpara	7	100.00	0.00	14.29	85.71	0.00	100.00	100.00	0.00	0.00	0.00	0.00
Kinachanpara	137	100.00	1.46	13.14	85.40	0.00	100.00	97.08	0.73	0.00	2.19	0.00
Kripacharanpara	40	100.00	0.00	32.50	67.50	0.00	100.00	87.50	12.50	0.00	0.00	0.00
Madan Karbaripara	35	100.00	0.00	2.86	97.14	0.00	100.00	85.71	2.86	2.86	2.86	5.71
Madhu Mangalpara	96	100.00	1.04	19.79	79.17	0.00	100.00	100.00	0.00	0.00	0.00	0.00
Manju Adam	98	100.00	1.02	44.90	54.08	0.00	100.00	91.84	7.14	1.02	0.00	0.00
Mohammadpur	315	100.00	1.59	12.70	85.71	0.00	100.00	86.35	1.59	7.62	1.59	2.86
Muslimpara Police Station	88	100.00	1.14	34.09	64.77	0.00	100.00	62.50	11.36	3.41	17.05	5.68
Nabin Chan Para	57	100.00	0.00	12.28	87.72	0.00	100.00	100.00	0.00	0.00	0.00	0.00
Nakul Masterpara	24	100.00	0.00	29.17	70.83	0.00	100.00	45.83	16.67	33.33	4.17	0.00
Napitapara	204	100.00	0.00	1.47	98.53	0.00	100.00	99.51	0.00	0.00	0.49	0.00
Pailat Farm	220	100.00	2.73	15.45	81.82	0.00	100.00	93.64	0.91	5.00	0.00	0.45
Pujgangmukhpara	27	100.00	7.41	25.93	66.67	0.00	100.00	100.00	0.00	0.00	0.00	0.00
Rabisingpara	60	100.00	0.00	31.67	68.33	0.00	100.00	90.00	10.00	0.00	0.00	0.00
Rajkumarpara	23	100.00	0.00	0.00	100.00	0.00	100.00	100.00	0.00	0.00	0.00	0.00
Ramanipara	14	100.00	0.00	0.00	100.00	0.00	100.00	100.00	0.00	0.00	0.00	0.00
Ramsingpara	24	100.00	0.00	0.00	100.00	0.00	100.00	100.00	0.00	0.00	0.00	0.00
Ratan Manipara	75	100.00	0.00	6.67	93.33	0.00	100.00	100.00	0.00	0.00	0.00	0.00
Saontalpara	152	100.00	0.00	27.63	72.37	0.00	100.00	87.50	3.29	7.24	1.97	0.00
Satyadhanpara	62	100.00	1.61	41.94	56.45	0.00	100.00	95.16	4.84	0.00	0.00	0.00
Shantilapara	123	100.00	0.00	6.50	93.50	0.00	100.00	90.24	0.00	1.63	0.81	7.32
Suresh Chandrapara	37	100.00	0.00	13.51	86.49	0.00	100.00	100.00	0.00	0.00	0.00	0.00
T&T Tila	201	100.00	8.46	21.89	69.65	0.00	100.00	74.63	15.42	5.97	0.50	3.48
Takshmi Ray Para	49	100.00	0.00	0.00	100.00	0.00	100.00	100.00	0.00	0.00	0.00	0.00
Talukdarpara	176	100.00	16.48	20.45	63.07	0.00	100.00	63.07	9.66	22.73	3.98	0.57
Tapitapara	82	100.00	0.00	13.41	86.59	0.00	100.00	96.34	0.00	0.00	3.66	0.00
Udayshankarpara	52	100.00	0.00	1.92	98.08	0.00	100.00	100.00	0.00	0.00	0.00	0.00
Upazila Sadar	10	100.00	100.00	0.00	0.00	0.00	100.00	0.00	90.00	10.00	0.00	0.00
Vaktapara	26	100.00	0.00	15.38	84.62	0.00	100.00	100.00	0.00	0.00	0.00	0.00
Hedman Tila	52	100.00	0.00	3.85	96.15	0.00	100.00	90.38	0.00	3.85	0.00	5.77
Ratna Moy Para	37	100.00	0.00	5.41	94.59	0.00	100.00	100.00	0.00	0.00	0.00	0.00
Sochindra Para	25	100.00	0.00	8.00	92.00	0.00	100.00	100.00	0.00	0.00	0.00	0.00
Sumati Para	39	100.00	0.00	5.13	94.87	0.00	100.00	100.00	0.00	0.00	0.00	0.00
Tetul Tila	51	100.00	1.96	13.73	84.31	0.00	100.00	98.04	0.00	1.96	0.00	0.00
<b>Ultachhari Union</b>	<b>3071</b>	<b>100.00</b>	<b>0.46</b>	<b>11.49</b>	<b>87.85</b>	<b>0.20</b>	<b>100.00</b>	<b>97.17</b>	<b>0.46</b>	<b>0.46</b>	<b>0.46</b>	<b>1.47</b>
Rural	3071	100.00	0.46	11.49	87.85	0.20	100.00	97.17	0.46	0.46	0.46	1.47
Urban	0	0.00	0.00	0.00	0.00	0.00	0.00	0.00	0.00	0.00	0.00	0.00

Administrative Unit, Location and Community	General Household	Percentage of Type of Structure					Percentage of Ownership Status					
		Total	Pucca	Semi-pucca	Kancha	Jhupri	Total	Own dwelling unit	Rented but having own dwelling unit elsewhere	Rented and having no own dwelling unit elsewhere	Rent free but having own dwelling unit elsewhere	Rent free and having no own dwelling unit elsewhere
1	2	3	4	5	6	7	8	9	10	11	12	13
Chhota Panchhari*	3071	100.00	0.46	11.49	87.85	0.20	100.00	97.17	0.46	0.46	0.46	1.47
Alinagar	94	100.00	0.00	6.38	93.62	0.00	100.00	100.00	0.00	0.00	0.00	0.00
Baurapara	133	100.00	0.00	9.02	90.98	0.00	100.00	100.00	0.00	0.00	0.00	0.00
Dakkhin Shantipur	67	100.00	1.49	17.91	80.60	0.00	100.00	98.51	0.00	0.00	1.49	0.00
Jhagurnala	94	100.00	1.06	10.64	88.30	0.00	100.00	100.00	0.00	0.00	0.00	0.00
Katray Para	18	100.00	0.00	0.00	100.00	0.00	100.00	100.00	0.00	0.00	0.00	0.00
Kunjaram Para	45	100.00	0.00	11.11	88.89	0.00	100.00	100.00	0.00	0.00	0.00	0.00
Madhyanager	214	100.00	0.47	9.35	90.19	0.00	100.00	95.33	0.47	0.93	0.47	2.80
Manikyapara	67	100.00	0.00	25.37	74.63	0.00	100.00	98.51	0.00	0.00	0.00	1.49
Maratila	114	100.00	0.00	6.14	93.86	0.00	100.00	100.00	0.00	0.00	0.00	0.00
Mollapara	464	100.00	0.86	16.16	82.97	0.00	100.00	93.97	1.94	1.94	0.65	1.51
Muslimnagar	71	100.00	0.00	5.63	94.37	0.00	100.00	100.00	0.00	0.00	0.00	0.00
Nabaratnapara	32	100.00	0.00	0.00	96.88	3.13	100.00	100.00	0.00	0.00	0.00	0.00
Nalindrapara	26	100.00	0.00	23.08	76.92	0.00	100.00	100.00	0.00	0.00	0.00	0.00
Noya Para	21	100.00	0.00	0.00	100.00	0.00	100.00	100.00	0.00	0.00	0.00	0.00
Omarpur	146	100.00	0.00	10.96	89.04	0.00	100.00	95.89	0.00	0.00	0.68	3.42
Padminipara	77	100.00	1.30	1.30	97.40	0.00	100.00	100.00	0.00	0.00	0.00	0.00
Payangpara	58	100.00	0.00	5.17	94.83	0.00	100.00	98.28	0.00	0.00	0.00	1.72
Prafullapara	50	100.00	0.00	0.00	100.00	0.00	100.00	100.00	0.00	0.00	0.00	0.00
Passim Shantipur	92	100.00	0.00	8.70	91.30	0.00	100.00	98.91	0.00	0.00	0.00	1.09
Rangsai Karbaripara	57	100.00	0.00	1.75	96.49	1.75	100.00	100.00	0.00	0.00	0.00	0.00
Rasulpur	52	100.00	0.00	9.62	90.38	0.00	100.00	100.00	0.00	0.00	0.00	0.00
Rohindrapara	40	100.00	0.00	0.00	97.50	2.50	100.00	97.50	0.00	0.00	2.50	0.00
Sharat Chandrapara	12	100.00	0.00	0.00	83.33	16.67	100.00	100.00	0.00	0.00	0.00	0.00
Subalchandrapara	58	100.00	0.00	0.00	100.00	0.00	100.00	100.00	0.00	0.00	0.00	0.00
Sutakarnapara	87	100.00	0.00	24.14	75.86	0.00	100.00	98.85	0.00	0.00	0.00	1.15
Ugalchhari	112	100.00	0.00	12.50	87.50	0.00	100.00	99.11	0.00	0.00	0.89	0.00
Ultachhari	228	100.00	0.00	9.21	90.35	0.44	100.00	90.79	0.44	0.88	1.75	6.14
Uttar Shantipur	83	100.00	0.00	14.46	85.54	0.00	100.00	100.00	0.00	0.00	0.00	0.00
Jogonath Para	32	100.00	0.00	3.13	96.88	0.00	100.00	100.00	0.00	0.00	0.00	0.00
Zianagar	427	100.00	1.41	17.80	80.80	0.00	100.00	96.49	0.70	0.23	0.47	2.11
<b>Ramgarh Upazila</b>	<b>13295</b>	<b>100.00</b>	<b>7.37</b>	<b>15.80</b>	<b>76.62</b>	<b>0.21</b>	<b>100.00</b>	<b>88.79</b>	<b>5.88</b>	<b>2.35</b>	<b>0.69</b>	<b>2.29</b>
Rural	3388	100.00	0.86	7.08	91.74	0.32	100.00	97.67	0.47	0.30	0.59	0.97
Urban	9907	100.00	9.60	18.78	71.44	0.17	100.00	85.75	7.73	3.06	0.73	2.74
<b>Ramgarh Paurashava</b>	<b>6177</b>	<b>100.00</b>	<b>14.28</b>	<b>22.13</b>	<b>63.59</b>	<b>0.00</b>	<b>100.00</b>	<b>79.81</b>	<b>12.04</b>	<b>4.50</b>	<b>0.91</b>	<b>2.74</b>
<b>Ward No. 01</b>	<b>640</b>	<b>100.00</b>	<b>4.38</b>	<b>15.31</b>	<b>80.31</b>	<b>0.00</b>	<b>100.00</b>	<b>85.47</b>	<b>3.75</b>	<b>4.53</b>	<b>1.09</b>	<b>5.16</b>
Ramgarh (Part)*	640	100.00	4.38	15.31	80.31	0.00	100.00	85.47	3.75	4.53	1.09	5.16
Balturam Tila	300	100.00	3.67	16.00	80.33	0.00	100.00	82.00	4.67	8.00	1.00	4.33
Chinchharipara	38	100.00	2.63	7.89	89.47	0.00	100.00	100.00	0.00	0.00	0.00	0.00
Nitai Baishnabpara	72	100.00	0.00	12.50	87.50	0.00	100.00	68.06	2.78	4.17	5.56	19.44
Shamukhhara	13	100.00	0.00	7.69	92.31	0.00	100.00	69.23	0.00	0.00	0.00	30.77
Shashan Tila	217	100.00	7.37	17.05	75.58	0.00	100.00	94.47	3.69	0.92	0.00	0.92
<b>Ward No. 02</b>	<b>433</b>	<b>100.00</b>	<b>13.39</b>	<b>28.41</b>	<b>58.20</b>	<b>0.00</b>	<b>100.00</b>	<b>63.51</b>	<b>23.56</b>	<b>10.85</b>	<b>1.39</b>	<b>0.69</b>
Nakapa (Part)*	433	100.00	13.39	28.41	58.20	0.00	100.00	63.51	23.56	10.85	1.39	0.69
Debarpara	119	100.00	21.85	33.61	44.54	0.00	100.00	41.18	39.50	19.33	0.00	0.00
Jagannathpara	99	100.00	15.15	18.18	66.67	0.00	100.00	80.81	12.12	4.04	2.02	1.01
Office Tila	60	100.00	8.33	15.00	76.67	0.00	100.00	75.00	11.67	10.00	3.33	0.00
Sukendraipara	155	100.00	7.74	36.13	56.13	0.00	100.00	65.16	23.23	9.03	1.29	1.29
<b>Ward No. 03</b>	<b>773</b>	<b>100.00</b>	<b>9.83</b>	<b>24.19</b>	<b>65.98</b>	<b>0.00</b>	<b>100.00</b>	<b>87.71</b>	<b>7.12</b>	<b>4.40</b>	<b>0.26</b>	<b>0.52</b>
Ramgarh (Part)*	773	100.00	9.83	24.19	65.98	0.00	100.00	87.71	7.12	4.40	0.26	0.52
Garjantali	659	100.00	10.77	26.25	62.97	0.00	100.00	86.19	8.19	5.01	0.30	0.30
Sandwip Tila	114	100.00	4.39	12.28	83.33	0.00	100.00	96.49	0.88	0.88	0.00	1.75
<b>Ward No. 04</b>	<b>801</b>	<b>100.00</b>	<b>24.22</b>	<b>27.22</b>	<b>48.56</b>	<b>0.00</b>	<b>100.00</b>	<b>69.79</b>	<b>23.10</b>	<b>6.12</b>	<b>0.25</b>	<b>0.75</b>
Ramgarh (Part)*	801	100.00	24.22	27.22	48.56	0.00	100.00	69.79	23.10	6.12	0.25	0.75
Kampara	106	100.00	23.58	31.13	45.28	0.00	100.00	89.62	3.77	6.60	0.00	0.00
Masterpara	695	100.00	24.32	26.62	49.06	0.00	100.00	66.76	26.04	6.04	0.29	0.86

Administrative Unit, Location and Community	General Household	Percentage of Type of Structure					Percentage of Ownership Status					
		Total	Pucca	Semi-pucca	Kancha	Jhupri	Total	Own dwelling unit	Rented but having own dwelling unit elsewhere	Rented and having no own dwelling unit elsewhere	Rent free but having own dwelling unit elsewhere	Rent free and having no own dwelling unit elsewhere
1	2	3	4	5	6	7	8	9	10	11	12	13
<b>Ward No. 05</b>	<b>673</b>	<b>100.00</b>	<b>13.97</b>	<b>20.21</b>	<b>65.82</b>	<b>0.00</b>	<b>100.00</b>	<b>90.64</b>	<b>4.16</b>	<b>1.63</b>	<b>0.89</b>	<b>2.67</b>
Ramgarh (Part)*	673	100.00	13.97	20.21	65.82	0.00	100.00	90.64	4.16	1.63	0.89	2.67
Baidytila	132	100.00	6.82	9.85	83.33	0.00	100.00	98.48	0.76	0.76	0.00	0.00
Bairagitila	215	100.00	14.88	24.65	60.47	0.00	100.00	95.35	1.86	0.00	0.00	2.79
Chowdhurypara	326	100.00	16.26	21.47	62.27	0.00	100.00	84.36	7.06	3.07	1.84	3.68
<b>Ward No. 06</b>	<b>411</b>	<b>100.00</b>	<b>17.76</b>	<b>14.84</b>	<b>67.40</b>	<b>0.00</b>	<b>100.00</b>	<b>69.10</b>	<b>17.76</b>	<b>1.70</b>	<b>3.65</b>	<b>7.79</b>
Ramgarh (Part)*	411	100.00	17.76	14.84	67.40	0.00	100.00	69.10	17.76	1.70	3.65	7.79
Kailaspara	29	100.00	0.00	13.79	86.21	0.00	100.00	96.55	0.00	0.00	3.45	0.00
Pilot Bagan	18	100.00	88.89	0.00	11.11	0.00	100.00	0.00	33.33	0.00	66.67	0.00
Taichalapara	364	100.00	15.66	15.66	68.68	0.00	100.00	70.33	18.41	1.92	0.55	8.79
<b>Ward No. 07</b>	<b>888</b>	<b>100.00</b>	<b>5.97</b>	<b>18.36</b>	<b>75.68</b>	<b>0.00</b>	<b>100.00</b>	<b>98.87</b>	<b>0.23</b>	<b>0.34</b>	<b>0.11</b>	<b>0.45</b>
Ramgarh (Part)*	888	100.00	5.97	18.36	75.68	0.00	100.00	98.87	0.23	0.34	0.11	0.45
Bagantila	104	100.00	9.62	16.35	74.04	0.00	100.00	100.00	0.00	0.00	0.00	0.00
Kaladeba	293	100.00	5.46	17.06	77.47	0.00	100.00	98.63	0.34	0.00	0.00	1.02
Nazirtila	108	100.00	8.33	18.52	73.15	0.00	100.00	98.15	0.00	1.85	0.00	0.00
Sampruepara	154	100.00	5.84	24.68	69.48	0.00	100.00	100.00	0.00	0.00	0.00	0.00
Uttar Lamkupara( Part)	229	100.00	3.93	16.59	79.48	0.00	100.00	98.25	0.44	0.44	0.44	0.44
<b>Ward No. 08</b>	<b>797</b>	<b>100.00</b>	<b>10.16</b>	<b>25.60</b>	<b>64.24</b>	<b>0.00</b>	<b>100.00</b>	<b>93.22</b>	<b>5.77</b>	<b>0.38</b>	<b>0.25</b>	<b>0.38</b>
Ramgarh (Part)*	797	100.00	10.16	25.60	64.24	0.00	100.00	93.22	5.77	0.38	0.25	0.38
Fenirkul	497	100.00	9.05	24.35	66.60	0.00	100.00	94.77	4.63	0.40	0.20	0.00
Sadu Karbaripara	300	100.00	12.00	27.67	60.33	0.00	100.00	90.67	7.67	0.33	0.33	1.00
<b>Ward No. 09</b>	<b>761</b>	<b>100.00</b>	<b>29.57</b>	<b>23.26</b>	<b>47.17</b>	<b>0.00</b>	<b>100.00</b>	<b>46.78</b>	<b>30.09</b>	<b>12.48</b>	<b>1.97</b>	<b>8.67</b>
Ramgarh*	761	100.00	29.57	23.26	47.17	0.00	100.00	46.78	30.09	12.48	1.97	8.67
Darogapara	279	100.00	12.54	25.81	61.65	0.00	100.00	52.33	27.24	13.26	1.08	6.09
Mahamunipara	66	100.00	25.76	22.73	51.52	0.00	100.00	89.39	4.55	1.52	1.52	3.03
Ramgar Bazar Abasik	416	100.00	41.59	21.63	36.78	0.00	100.00	36.30	36.06	13.70	2.64	11.30
<b>Patachhara Union</b>	<b>3613</b>	<b>100.00</b>	<b>1.05</b>	<b>7.20</b>	<b>91.03</b>	<b>0.72</b>	<b>100.00</b>	<b>97.15</b>	<b>0.47</b>	<b>0.30</b>	<b>0.53</b>	<b>1.55</b>
Rural	2701	100.00	1.00	7.11	91.48	0.41	100.00	98.22	0.37	0.26	0.56	0.59
Urban	912	100.00	1.21	7.46	89.69	1.64	100.00	93.97	0.77	0.44	0.44	4.39
Nabhang*	2345	100.00	0.68	7.85	91.04	0.43	100.00	98.08	0.43	0.30	0.55	0.64
Balukhalipara	70	100.00	0.00	4.29	95.71	0.00	100.00	100.00	0.00	0.00	0.00	0.00
Belchharipara	97	100.00	1.03	12.37	84.54	2.06	100.00	100.00	0.00	0.00	0.00	0.00
Chandpara	18	100.00	0.00	38.89	61.11	0.00	100.00	100.00	0.00	0.00	0.00	0.00
Chhota Belchharipara	86	100.00	0.00	8.14	91.86	0.00	100.00	100.00	0.00	0.00	0.00	0.00
Chhota Kalapanipara	17	100.00	0.00	17.65	82.35	0.00	100.00	100.00	0.00	0.00	0.00	0.00
Chhota Pilakpara	26	100.00	7.69	0.00	92.31	0.00	100.00	100.00	0.00	0.00	0.00	0.00
Datarampara	175	100.00	1.14	13.14	85.71	0.00	100.00	100.00	0.00	0.00	0.00	0.00
Dhaka Colony	32	100.00	0.00	3.13	96.88	0.00	100.00	96.88	0.00	3.13	0.00	0.00
Gaiyapara	204	100.00	0.00	3.92	94.61	1.47	100.00	97.55	0.49	0.00	0.98	0.98
Guzapara	80	100.00	0.00	1.25	98.75	0.00	100.00	100.00	0.00	0.00	0.00	0.00
Hati Kumbapara	26	100.00	0.00	3.85	96.15	0.00	100.00	96.15	0.00	0.00	0.00	3.85
Kalapanipara	42	100.00	0.00	4.76	95.24	0.00	100.00	100.00	0.00	0.00	0.00	0.00
Kampruepara	30	100.00	0.00	0.00	96.67	3.33	100.00	100.00	0.00	0.00	0.00	0.00
Kumaripara	15	100.00	0.00	6.67	93.33	0.00	100.00	100.00	0.00	0.00	0.00	0.00
Madhupurpara	44	100.00	0.00	9.09	90.91	0.00	100.00	100.00	0.00	0.00	0.00	0.00
Mahabubnagar	230	100.00	2.61	11.74	85.65	0.00	100.00	93.04	3.04	0.43	1.30	2.17
Mara Kailapara	33	100.00	0.00	9.09	90.91	0.00	100.00	100.00	0.00	0.00	0.00	0.00
Masterpara	12	100.00	0.00	0.00	100.00	0.00	100.00	100.00	0.00	0.00	0.00	0.00
Natunpara	26	100.00	0.00	7.69	92.31	0.00	100.00	100.00	0.00	0.00	0.00	0.00
New Taichakmapara	50	100.00	0.00	8.00	90.00	2.00	100.00	94.00	0.00	4.00	0.00	2.00
Noapara	100	100.00	0.00	1.00	99.00	0.00	100.00	100.00	0.00	0.00	0.00	0.00
Pailya Bhangapara	154	100.00	0.65	13.64	84.42	1.30	100.00	100.00	0.00	0.00	0.00	0.00
Paklapara	157	100.00	0.00	4.46	94.90	0.64	100.00	100.00	0.00	0.00	0.00	0.00
Purba Balukhalipara	48	100.00	2.08	8.33	89.58	0.00	100.00	95.83	0.00	2.08	0.00	2.08
Rupasingpara	13	100.00	0.00	0.00	100.00	0.00	100.00	100.00	0.00	0.00	0.00	0.00
Sadhupara	12	100.00	0.00	25.00	75.00	0.00	100.00	100.00	0.00	0.00	0.00	0.00
Saidangpara	71	100.00	1.41	1.41	97.18	0.00	100.00	87.32	1.41	1.41	8.45	1.41

Administrative Unit, Location and Community	General Household	Percentage of Type of Structure					Percentage of Ownership Status					
		Total	Pucca	Semi-pucca	Kancha	Jhupri	Total	Own dwelling unit	Rented but having own dwelling unit elsewhere	Rented and having no own dwelling unit elsewhere	Rent free but having own dwelling unit elsewhere	Rent free and having no own dwelling unit elsewhere
1	2	3	4	5	6	7	8	9	10	11	12	13
Saldapara	102	100.00	0.00	7.84	92.16	0.00	100.00	96.08	0.00	0.00	0.00	3.92
Sonar Khilpara	103	100.00	0.00	5.83	94.17	0.00	100.00	99.03	0.00	0.97	0.00	0.00
Tablapara	43	100.00	0.00	4.65	95.35	0.00	100.00	100.00	0.00	0.00	0.00	0.00
Taichakmapara	116	100.00	1.72	12.07	86.21	0.00	100.00	98.28	0.86	0.00	0.86	0.00
Thalipara	113	100.00	0.00	7.08	92.92	0.00	100.00	99.12	0.00	0.00	0.88	0.00
Parshuram Ghat*	912	100.00	1.21	7.46	89.69	1.64	100.00	93.97	0.77	0.44	0.44	4.39
Buddhadhan Karbaripara	37	100.00	0.00	2.70	97.30	0.00	100.00	100.00	0.00	0.00	0.00	0.00
Datarampara	36	100.00	0.00	13.89	86.11	0.00	100.00	100.00	0.00	0.00	0.00	0.00
Dhrita Karbaripara	57	100.00	1.75	3.51	94.74	0.00	100.00	87.72	0.00	0.00	0.00	12.28
Jamini Chandrapara	23	100.00	0.00	4.35	95.65	0.00	100.00	100.00	0.00	0.00	0.00	0.00
Jari Chandrapara	44	100.00	0.00	0.00	97.73	2.27	100.00	100.00	0.00	0.00	0.00	0.00
Jumchharapara	23	100.00	0.00	0.00	100.00	0.00	100.00	100.00	0.00	0.00	0.00	0.00
Kalabaripara	48	100.00	2.08	4.17	93.75	0.00	100.00	95.83	0.00	0.00	4.17	0.00
Manik Chandrapara	44	100.00	0.00	2.27	97.73	0.00	100.00	97.73	0.00	0.00	0.00	2.27
Nakapa Bazarpara	29	100.00	3.45	27.59	68.97	0.00	100.00	96.55	3.45	0.00	0.00	0.00
Patachharapara	163	100.00	1.84	4.91	93.25	0.00	100.00	90.80	0.00	0.00	0.61	8.59
Puran Nakapa Mantupara	89	100.00	0.00	3.37	96.63	0.00	100.00	100.00	0.00	0.00	0.00	0.00
Rasulpur	203	100.00	1.97	10.84	87.19	0.00	100.00	92.61	2.96	1.97	0.49	1.97
Talmanipara	116	100.00	0.86	12.93	74.14	12.07	100.00	87.93	0.00	0.00	0.00	12.07
Temaram*	356	100.00	3.09	2.25	94.38	0.28	100.00	99.16	0.00	0.00	0.56	0.28
Ashwinipara	30	100.00	0.00	13.33	86.67	0.00	100.00	100.00	0.00	0.00	0.00	0.00
Hriday Manipara	24	100.00	0.00	4.17	95.83	0.00	100.00	100.00	0.00	0.00	0.00	0.00
Nabadwippara	29	100.00	0.00	0.00	100.00	0.00	100.00	100.00	0.00	0.00	0.00	0.00
Temaram Headmanpara	55	100.00	0.00	0.00	100.00	0.00	100.00	100.00	0.00	0.00	0.00	0.00
Thalibari	218	100.00	5.05	1.38	93.12	0.46	100.00	98.62	0.00	0.00	0.92	0.46
<b>Ramgar Union</b>	<b>3505</b>	<b>100.00</b>	<b>1.71</b>	<b>13.52</b>	<b>84.71</b>	<b>0.06</b>	<b>100.00</b>	<b>95.98</b>	<b>0.60</b>	<b>0.68</b>	<b>0.49</b>	<b>2.25</b>
Rural	687	100.00	0.29	6.99	92.72	0.00	100.00	95.49	0.87	0.44	0.73	2.47
Urban	2818	100.00	2.06	15.12	82.75	0.07	100.00	96.10	0.53	0.75	0.43	2.20
Hajachhara*	185	100.00	0.00	0.00	100.00	0.00	100.00	98.38	0.00	0.00	0.00	1.62
Daktarpara	41	100.00	0.00	0.00	100.00	0.00	100.00	97.56	0.00	0.00	0.00	2.44
Haja Rasiapara	20	100.00	0.00	0.00	100.00	0.00	100.00	100.00	0.00	0.00	0.00	0.00
Jarjaripara	46	100.00	0.00	0.00	100.00	0.00	100.00	100.00	0.00	0.00	0.00	0.00
Kanta Mukhpara	18	100.00	0.00	0.00	100.00	0.00	100.00	100.00	0.00	0.00	0.00	0.00
Kantapara	31	100.00	0.00	0.00	100.00	0.00	100.00	96.77	0.00	0.00	0.00	3.23
Taikathangpara	29	100.00	0.00	0.00	100.00	0.00	100.00	96.55	0.00	0.00	0.00	3.45
Nakapa (Part)*	502	100.00	0.40	9.56	90.04	0.00	100.00	94.42	1.20	0.60	1.00	2.79
Antupara	75	100.00	0.00	5.33	94.67	0.00	100.00	100.00	0.00	0.00	0.00	0.00
Aunghlapara	28	100.00	0.00	0.00	100.00	0.00	100.00	92.86	0.00	0.00	0.00	7.14
Baidyapara	53	100.00	0.00	13.21	86.79	0.00	100.00	92.45	1.89	1.89	1.89	1.89
Bara Khedapara	23	100.00	0.00	17.39	82.61	0.00	100.00	100.00	0.00	0.00	0.00	0.00
Bazar Chowdhurypara	77	100.00	0.00	2.60	97.40	0.00	100.00	98.70	0.00	0.00	0.00	1.30
Beltalipara	5	100.00	0.00	20.00	80.00	0.00	100.00	100.00	0.00	0.00	0.00	0.00
Chhota Kheda Jouthakhamar	34	100.00	0.00	5.88	94.12	0.00	100.00	100.00	0.00	0.00	0.00	0.00
Chinchharipara	31	100.00	0.00	16.13	83.87	0.00	100.00	100.00	0.00	0.00	0.00	0.00
Kalapruepara	16	100.00	0.00	0.00	100.00	0.00	100.00	100.00	0.00	0.00	0.00	0.00
Kashibari	12	100.00	0.00	16.67	83.33	0.00	100.00	100.00	0.00	0.00	0.00	0.00
Lacharipara	78	100.00	0.00	23.08	76.92	0.00	100.00	89.74	0.00	0.00	0.00	10.26
Muslimpara	15	100.00	0.00	0.00	100.00	0.00	100.00	66.67	6.67	13.33	0.00	13.33
Pilak Ghatpara	25	100.00	4.00	0.00	96.00	0.00	100.00	80.00	16.00	0.00	4.00	0.00
Ujai Chowdhurypara	30	100.00	3.33	10.00	86.67	0.00	100.00	90.00	0.00	0.00	10.00	0.00
Ramgarh (Part)*	2818	100.00	2.06	15.12	82.75	0.07	100.00	96.10	0.53	0.75	0.43	2.20
Balipara	498	100.00	4.62	21.29	74.10	0.00	100.00	97.19	1.20	0.80	0.20	0.60
Banshpara	11	100.00	0.00	0.00	100.00	0.00	100.00	100.00	0.00	0.00	0.00	0.00
Barma Tila	21	100.00	0.00	0.00	100.00	0.00	100.00	100.00	0.00	0.00	0.00	0.00
Brata Chandrapara	29	100.00	0.00	20.69	79.31	0.00	100.00	93.10	0.00	0.00	0.00	6.90
Chandapara	18	100.00	0.00	0.00	100.00	0.00	100.00	94.44	0.00	0.00	0.00	5.56
Dakkhin Lamkupara	164	100.00	1.22	14.02	84.76	0.00	100.00	99.39	0.00	0.00	0.61	0.00

Administrative Unit, Location and Community	General Household	Percentage of Type of Structure					Percentage of Ownership Status					
		Total	Pucca	Semi-pucca	Kancha	Jhupri	Total	Own dwelling unit	Rented but having own dwelling unit elsewhere	Rented and having no own dwelling unit elsewhere	Rent free but having own dwelling unit elsewhere	Rent free and having no own dwelling unit elsewhere
1	2	3	4	5	6	7	8	9	10	11	12	13
Dakkhin Sonaiaaga	58	100.00	0.00	13.79	86.21	0.00	100.00	89.66	0.00	3.45	1.72	5.17
Dakkhin Taichala	31	100.00	0.00	3.23	96.77	0.00	100.00	74.19	3.23	3.23	9.68	9.68
Dhaka Colony	33	100.00	3.03	6.06	90.91	0.00	100.00	100.00	0.00	0.00	0.00	0.00
Garukatapara	75	100.00	0.00	17.33	82.67	0.00	100.00	96.00	0.00	0.00	1.33	2.67
Hatir Khedapara	118	100.00	3.39	33.05	63.56	0.00	100.00	98.31	0.85	0.00	0.85	0.00
Jouthakhamar	51	100.00	0.00	9.80	90.20	0.00	100.00	82.35	3.92	9.80	0.00	3.92
Kazipara	59	100.00	0.00	33.90	66.10	0.00	100.00	91.53	1.69	0.00	3.39	3.39
Khagra Bilpara	77	100.00	3.90	15.58	80.52	0.00	100.00	97.40	0.00	0.00	0.00	2.60
Lalcharipara	247	100.00	1.21	7.69	91.09	0.00	100.00	95.14	0.00	0.81	0.81	3.24
Madhyam Lamkupara	136	100.00	2.21	16.18	81.62	0.00	100.00	95.59	1.47	0.00	0.00	2.94
Nabbai Acre	39	100.00	0.00	2.56	94.87	2.56	100.00	100.00	0.00	0.00	0.00	0.00
Nazirapara	55	100.00	0.00	14.55	85.45	0.00	100.00	100.00	0.00	0.00	0.00	0.00
Noapara	71	100.00	0.00	11.27	87.32	1.41	100.00	98.59	0.00	1.41	0.00	0.00
Nurpur	48	100.00	0.00	4.17	95.83	0.00	100.00	93.75	0.00	0.00	0.00	6.25
Rupai Chharipara	89	100.00	0.00	6.74	93.26	0.00	100.00	93.26	0.00	2.25	0.00	4.49
School Tila	84	100.00	2.38	22.62	75.00	0.00	100.00	98.81	0.00	1.19	0.00	0.00
Sonaiaapara	159	100.00	1.89	11.32	86.79	0.00	100.00	92.45	0.00	0.00	0.00	7.55
Tarachanpara	55	100.00	0.00	12.73	87.27	0.00	100.00	100.00	0.00	0.00	0.00	0.00
Thana Chandrapara	140	100.00	3.57	4.29	92.14	0.00	100.00	92.14	0.00	0.71	0.00	7.14
Tokaniapara	7	100.00	0.00	0.00	100.00	0.00	100.00	100.00	0.00	0.00	0.00	0.00
Uttar Lamkupara	220	100.00	3.18	22.73	74.09	0.00	100.00	98.64	0.91	0.45	0.00	0.00
Waifapara	225	100.00	0.89	11.11	88.00	0.00	100.00	99.11	0.00	0.44	0.00	0.44



**Table C-15: General Household by Main Source of Drinking Water by Location and Community, 2022**

Administrative Unit, Location and Community	General Household	Percentage of Source of Drinking Water								
		Total	Tap/Pipe (Supply)	Tube-well (Deep/Shallow)	Bottled/Jar Water	Well	Pond/River/ Canal/Lake	Spring	Rain Water	Others
1	2	3	4	5	6	7	8	9	10	11
<b>Khagrachhari</b>	<b>166710</b>	<b>100.00</b>	<b>1.06</b>	<b>80.06</b>	<b>0.07</b>	<b>15.47</b>	<b>0.35</b>	<b>2.90</b>	<b>0.05</b>	<b>0.04</b>
Rural	98991	100.00	0.86	73.40	0.06	20.79	0.49	4.32	0.07	0.00
Urban	67719	100.00	1.35	89.81	0.08	7.70	0.14	0.81	0.03	0.09
<b>Dighinala Upazila</b>	<b>27704</b>	<b>100.00</b>	<b>0.00</b>	<b>77.81</b>	<b>0.04</b>	<b>15.90</b>	<b>0.57</b>	<b>5.60</b>	<b>0.03</b>	<b>0.04</b>
Rural	21146	100.00	0.00	75.75	0.03	16.64	0.74	6.81	0.02	0.00
Urban	6558	100.00	0.00	84.45	0.05	13.53	0.03	1.71	0.06	0.18
<b>Babuchhara Union</b>	<b>3778</b>	<b>100.00</b>	<b>0.00</b>	<b>57.07</b>	<b>0.00</b>	<b>24.51</b>	<b>2.41</b>	<b>16.01</b>	<b>0.00</b>	<b>0.00</b>
Rural	3538	100.00	0.00	58.54	0.00	21.85	2.57	17.04	0.00	0.00
Urban	240	100.00	0.00	35.42	0.00	63.75	0.00	0.83	0.00	0.00
Baghaichhari*	1639	100.00	0.00	85.17	0.00	14.64	0.12	0.06	0.00	0.00
Babuchhara Bazar	338	100.00	0.00	99.70	0.00	0.30	0.00	0.00	0.00	0.00
Dadan Karbaripara	270	100.00	0.00	100.00	0.00	0.00	0.00	0.00	0.00	0.00
Kamala Baganpara	10	100.00	0.00	0.00	0.00	100.00	0.00	0.00	0.00	0.00
Kandara Karbaripara	121	100.00	0.00	76.86	0.00	23.14	0.00	0.00	0.00	0.00
Magya Karbaripara	236	100.00	0.00	100.00	0.00	0.00	0.00	0.00	0.00	0.00
Natunchandra Karbaripara	148	100.00	0.00	70.95	0.00	27.03	1.35	0.68	0.00	0.00
Rabichandra Karbaripara	106	100.00	0.00	13.21	0.00	86.79	0.00	0.00	0.00	0.00
Rokchandra Karbaripara	166	100.00	0.00	87.95	0.00	12.05	0.00	0.00	0.00	0.00
Sahadeb Karbaripara	135	100.00	0.00	100.00	0.00	0.00	0.00	0.00	0.00	0.00
Shachindralal Karbaripara	109	100.00	0.00	55.05	0.00	44.95	0.00	0.00	0.00	0.00
Chhatarachhara*	94	100.00	0.00	0.00	0.00	59.57	0.00	40.43	0.00	0.00
Bagankumar Karbaripara	62	100.00	0.00	0.00	0.00	88.71	0.00	11.29	0.00	0.00
Gandhikumar Karbaripara	32	100.00	0.00	0.00	0.00	3.13	0.00	96.88	0.00	0.00
Daner Dhanpata*	91	100.00	0.00	28.57	0.00	69.23	0.00	2.20	0.00	0.00
Bangalichan Karbaripara	36	100.00	0.00	58.33	0.00	41.67	0.00	0.00	0.00	0.00
Jogeshchandra Karbaripara	44	100.00	0.00	11.36	0.00	84.09	0.00	4.55	0.00	0.00
Lakmi Kumar Kan Para	11	100.00	0.00	0.00	0.00	100.00	0.00	0.00	0.00	0.00
Dhanpata*	216	100.00	0.00	20.83	0.00	19.44	0.93	58.80	0.00	0.00
Binandakumar Karbaripara	40	100.00	0.00	57.50	0.00	22.50	0.00	20.00	0.00	0.00
Kalendra Karbaripara	37	100.00	0.00	24.32	0.00	10.81	0.00	64.86	0.00	0.00
Manorath Talukderpara	44	100.00	0.00	13.64	0.00	13.64	0.00	72.73	0.00	0.00
Rupdhan Karbaripara	42	100.00	0.00	0.00	0.00	0.00	0.00	100.00	0.00	0.00
Punyosen Karbaripara	53	100.00	0.00	13.21	0.00	43.40	3.77	39.62	0.00	0.00
Duluchhari*	258	100.00	0.00	2.71	0.00	35.66	12.79	48.84	0.00	0.00
Ashwini Karbaripara	41	100.00	0.00	0.00	0.00	26.83	19.51	53.66	0.00	0.00
Ashwinikumar Karbaripara	23	100.00	0.00	0.00	0.00	8.70	0.00	91.30	0.00	0.00
Buddhadhan Karbaripara	14	100.00	0.00	0.00	0.00	14.29	7.14	78.57	0.00	0.00
Chandramohan Karbaripara	47	100.00	0.00	0.00	0.00	2.13	0.00	97.87	0.00	0.00
Purnajoy Karbaripara	37	100.00	0.00	0.00	0.00	62.16	0.00	37.84	0.00	0.00
Shadhanchandra Karbaripara	23	100.00	0.00	0.00	0.00	47.83	0.00	52.17	0.00	0.00
Shyamacharan Karbaripara	73	100.00	0.00	9.59	0.00	57.53	32.88	0.00	0.00	0.00
Jarulchhari*	240	100.00	0.00	35.42	0.00	63.75	0.00	0.83	0.00	0.00
Bangalichan Karbaripara	46	100.00	0.00	23.91	0.00	71.74	0.00	4.35	0.00	0.00
Birendra Headmanpara (Ganjoti)	43	100.00	0.00	4.65	0.00	95.35	0.00	0.00	0.00	0.00
Godachan Karbaripara	58	100.00	0.00	55.17	0.00	44.83	0.00	0.00	0.00	0.00
Nandalal Karbaripara	33	100.00	0.00	78.79	0.00	21.21	0.00	0.00	0.00	0.00
Niranjan Karbaripara	60	100.00	0.00	23.33	0.00	76.67	0.00	0.00	0.00	0.00
Kukichhara*	137	100.00	0.00	31.39	0.00	11.68	0.73	56.20	0.00	0.00
Akasya Karbaripara	34	100.00	0.00	35.29	0.00	20.59	2.94	41.18	0.00	0.00
Aralya Karbaripara	49	100.00	0.00	14.29	0.00	14.29	0.00	71.43	0.00	0.00
Gadadhan Karbaripara	54	100.00	0.00	44.44	0.00	3.70	0.00	51.85	0.00	0.00
Maddho Dhanpata*	8	100.00	0.00	0.00	0.00	100.00	0.00	0.00	0.00	0.00
Dajor Para	8	100.00	0.00	0.00	0.00	100.00	0.00	0.00	0.00	0.00
Naraichhari Reserve Forest*	184	100.00	0.00	0.00	0.00	54.89	19.02	26.09	0.00	0.00
Dungkaba Chhara	46	100.00	0.00	0.00	0.00	0.00	23.91	76.09	0.00	0.00
Baghaihat	41	100.00	0.00	0.00	0.00	68.29	0.00	31.71	0.00	0.00
Rijimohn Chhara	24	100.00	0.00	0.00	0.00	0.00	100.00	0.00	0.00	0.00
Shilchhari	38	100.00	0.00	0.00	0.00	100.00	0.00	0.00	0.00	0.00
Shamukchhari	35	100.00	0.00	0.00	0.00	100.00	0.00	0.00	0.00	0.00

Administrative Unit, Location and Community	General Household	Percentage of Source of Drinking Water								
		Total	Tap/Pipe (Supply)	Tube-well (Deep/Shallow)	Bottled/Jar Water	Well	Pond/River/ Canal/Lake	Spring	Rain Water	Others
1	2	3	4	5	6	7	8	9	10	11
Nunchhari*	714	100.00	0.00	75.91	0.00	13.03	0.00	11.06	0.00	0.00
Badankumar Karbaripara	32	100.00	0.00	0.00	0.00	0.00	0.00	100.00	0.00	0.00
Bidyakumar Karbaripara	10	100.00	0.00	0.00	0.00	0.00	0.00	100.00	0.00	0.00
Chowdhurypara	127	100.00	0.00	94.49	0.00	5.51	0.00	0.00	0.00	0.00
Indramani Karbaripara	38	100.00	0.00	97.37	0.00	2.63	0.00	0.00	0.00	0.00
Ketuchandra Karbaripara	77	100.00	0.00	100.00	0.00	0.00	0.00	0.00	0.00	0.00
Kongsing Kangpara	35	100.00	0.00	0.00	0.00	0.00	0.00	100.00	0.00	0.00
Nunchhari Dp Para	135	100.00	0.00	100.00	0.00	0.00	0.00	0.00	0.00	0.00
Shadhankumar Karbaripara	23	100.00	0.00	95.65	0.00	4.35	0.00	0.00	0.00	0.00
Shurasen Memberpara	84	100.00	0.00	96.43	0.00	1.19	0.00	2.38	0.00	0.00
Taritkanti Karbaripara	71	100.00	0.00	98.59	0.00	1.41	0.00	0.00	0.00	0.00
Hiran Kumar K.Para	82	100.00	0.00	0.00	0.00	100.00	0.00	0.00	0.00	0.00
Sardengchhara*	197	100.00	0.00	6.09	0.00	31.47	9.14	53.30	0.00	0.00
Bujdhan Karbaripara	20	100.00	0.00	35.00	0.00	0.00	0.00	65.00	0.00	0.00
Dewanpara	17	100.00	0.00	0.00	0.00	0.00	0.00	100.00	0.00	0.00
Dharaschandra Karbaripara	21	100.00	0.00	0.00	0.00	0.00	0.00	100.00	0.00	0.00
Dhananjoy Karbaripara	23	100.00	0.00	21.74	0.00	4.35	0.00	73.91	0.00	0.00
Tuturusing Karbaripara	44	100.00	0.00	0.00	0.00	2.27	40.91	56.82	0.00	0.00
Usharam Karbaripara	12	100.00	0.00	0.00	0.00	0.00	0.00	100.00	0.00	0.00
Kogeya Tuli	60	100.00	0.00	0.00	0.00	100.00	0.00	0.00	0.00	0.00
<b>Boalkhali Union</b>	<b>5126</b>	<b>100.00</b>	<b>0.00</b>	<b>96.20</b>	<b>0.06</b>	<b>2.58</b>	<b>0.00</b>	<b>1.07</b>	<b>0.00</b>	<b>0.10</b>
Rural	1210	100.00	0.00	94.38	0.00	4.55	0.00	1.07	0.00	0.00
Urban	3916	100.00	0.00	96.76	0.08	1.97	0.00	1.07	0.00	0.13
Boalkhali*	3916	100.00	0.00	96.76	0.08	1.97	0.00	1.07	0.00	0.13
Ashwini Mahajanpara	130	100.00	0.00	95.38	0.00	4.62	0.00	0.00	0.00	0.00
Babupara	106	100.00	0.00	100.00	0.00	0.00	0.00	0.00	0.00	0.00
Bhagirathpara	43	100.00	0.00	97.67	0.00	2.33	0.00	0.00	0.00	0.00
Birabahu Karbaripara	32	100.00	0.00	100.00	0.00	0.00	0.00	0.00	0.00	0.00
Boalkhali Puran Bazar	135	100.00	0.00	100.00	0.00	0.00	0.00	0.00	0.00	0.00
Chandrajoy Masterpara	138	100.00	0.00	99.28	0.00	0.72	0.00	0.00	0.00	0.00
Chappapara	96	100.00	0.00	98.96	1.04	0.00	0.00	0.00	0.00	0.00
Chitta Memberpara	77	100.00	0.00	36.36	1.30	49.35	0.00	12.99	0.00	0.00
Islam Shibir	36	100.00	0.00	100.00	0.00	0.00	0.00	0.00	0.00	0.00
Jamtali	185	100.00	0.00	98.92	0.54	0.00	0.00	0.00	0.00	0.54
Madhya Thanapara	165	100.00	0.00	100.00	0.00	0.00	0.00	0.00	0.00	0.00
Mukunda Karbaripara	17	100.00	0.00	100.00	0.00	0.00	0.00	0.00	0.00	0.00
Nilbaran Karbaripara	117	100.00	0.00	100.00	0.00	0.00	0.00	0.00	0.00	0.00
No.1 Joutha Khamar	66	100.00	0.00	98.48	0.00	1.52	0.00	0.00	0.00	0.00
No.2 Jouthakhamar	75	100.00	0.00	100.00	0.00	0.00	0.00	0.00	0.00	0.00
No.3 Joutha Khamarpara	76	100.00	0.00	100.00	0.00	0.00	0.00	0.00	0.00	0.00
Pajendra Karbaripara	94	100.00	0.00	77.66	0.00	3.19	0.00	19.15	0.00	0.00
Pashchim Kanthaltali	444	100.00	0.00	99.77	0.00	0.00	0.00	0.00	0.00	0.23
Pomangpara	107	100.00	0.00	95.33	0.00	4.67	0.00	0.00	0.00	0.00
Purba Kanthaltali	136	100.00	0.00	100.00	0.00	0.00	0.00	0.00	0.00	0.00
Purba Thanapara	247	100.00	0.00	100.00	0.00	0.00	0.00	0.00	0.00	0.00
Purnakumer Karbaripara	74	100.00	0.00	51.35	0.00	29.73	0.00	18.92	0.00	0.00
Rangipara	24	100.00	0.00	100.00	0.00	0.00	0.00	0.00	0.00	0.00
Sudhir Memberpara	268	100.00	0.00	99.63	0.00	0.00	0.00	0.00	0.00	0.37
Suresh Headmanpara	66	100.00	0.00	100.00	0.00	0.00	0.00	0.00	0.00	0.00
Thana Bazar Area	152	100.00	0.00	98.68	0.00	0.00	0.00	0.00	0.00	1.32
Thanapara	688	100.00	0.00	100.00	0.00	0.00	0.00	0.00	0.00	0.00
Tulapara	104	100.00	0.00	100.00	0.00	0.00	0.00	0.00	0.00	0.00
Upajatiya Sharanarathi Punarbasan Shibir	18	100.00	0.00	100.00	0.00	0.00	0.00	0.00	0.00	0.00
Katarung*	1210	100.00	0.00	94.38	0.00	4.55	0.00	1.07	0.00	0.00
Babhrubahan Headmanpara	57	100.00	0.00	59.65	0.00	40.35	0.00	0.00	0.00	0.00
Battalpara	59	100.00	0.00	100.00	0.00	0.00	0.00	0.00	0.00	0.00
Chandramohan Karbaripara	55	100.00	0.00	100.00	0.00	0.00	0.00	0.00	0.00	0.00
Dakkhin Katarungchhara	75	100.00	0.00	92.00	0.00	8.00	0.00	0.00	0.00	0.00
Dakkhin Noukachhara	44	100.00	0.00	100.00	0.00	0.00	0.00	0.00	0.00	0.00
Karaitalipara	20	100.00	0.00	100.00	0.00	0.00	0.00	0.00	0.00	0.00
Nilratan Karbaripara	72	100.00	0.00	98.61	0.00	1.39	0.00	0.00	0.00	0.00

Administrative Unit, Location and Community	General Household	Percentage of Source of Drinking Water								
		Total	Tap/Pipe (Supply)	Tube-well (Deep/Shallow)	Bottled/Jar Water	Well	Pond/River/ Canal/Lake	Spring	Rain Water	Others
1	2	3	4	5	6	7	8	9	10	11
No.1 Jouthakhamar	58	100.00	0.00	100.00	0.00	0.00	0.00	0.00	0.00	0.00
No.2 Jouthakhamar	64	100.00	0.00	95.31	0.00	4.69	0.00	0.00	0.00	0.00
No.3 Jouthakhamar	74	100.00	0.00	97.30	0.00	2.70	0.00	0.00	0.00	0.00
No.4 Jouthakhamar	85	100.00	0.00	100.00	0.00	0.00	0.00	0.00	0.00	0.00
Noukachhara Masterpara	84	100.00	0.00	100.00	0.00	0.00	0.00	0.00	0.00	0.00
Pratishodh Karbaripara	29	100.00	0.00	0.00	0.00	55.17	0.00	44.83	0.00	0.00
Ramratan Karbaripara	76	100.00	0.00	97.37	0.00	2.63	0.00	0.00	0.00	0.00
Uttar Chhatak Chharapara	53	100.00	0.00	100.00	0.00	0.00	0.00	0.00	0.00	0.00
Uttar Katarungchhara	44	100.00	0.00	100.00	0.00	0.00	0.00	0.00	0.00	0.00
Uttar Noukachhara	91	100.00	0.00	98.90	0.00	1.10	0.00	0.00	0.00	0.00
Tebangchhara	170	100.00	0.00	99.41	0.00	0.59	0.00	0.00	0.00	0.00
<b>Dighinala Union</b>	<b>3769</b>	<b>100.00</b>	<b>0.00</b>	<b>90.74</b>	<b>0.00</b>	<b>6.66</b>	<b>0.00</b>	<b>2.60</b>	<b>0.00</b>	<b>0.00</b>
Rural	3769	100.00	0.00	90.74	0.00	6.66	0.00	2.60	0.00	0.00
Urban	0	0.00	0.00	0.00	0.00	0.00	0.00	0.00	0.00	0.00
Dighinala*	3769	100.00	0.00	90.74	0.00	6.66	0.00	2.60	0.00	0.00
Baghaichhari Kangsajoy Karbaripara	397	100.00	0.00	95.72	0.00	2.02	0.00	2.27	0.00	0.00
Baghaichhari Baganpara	52	100.00	0.00	26.92	0.00	73.08	0.00	0.00	0.00	0.00
Baghaichhari Dhanurdhar Karbaripara	185	100.00	0.00	82.16	0.00	13.51	0.00	4.32	0.00	0.00
Baidyapara	105	100.00	0.00	100.00	0.00	0.00	0.00	0.00	0.00	0.00
Banchhara Akkhaymani Karbaripara	67	100.00	0.00	83.58	0.00	16.42	0.00	0.00	0.00	0.00
Banchhara Fanibhushan Karbaripara	20	100.00	0.00	100.00	0.00	0.00	0.00	0.00	0.00	0.00
Banchhara Jatishchandra Karbaripara	54	100.00	0.00	100.00	0.00	0.00	0.00	0.00	0.00	0.00
Banchhara Murapara	37	100.00	0.00	100.00	0.00	0.00	0.00	0.00	0.00	0.00
Baradham	214	100.00	0.00	100.00	0.00	0.00	0.00	0.00	0.00	0.00
Chinalchhara Tarakmohan Karbaripara	126	100.00	0.00	33.33	0.00	54.76	0.00	11.90	0.00	0.00
Dakkhin Baradam	118	100.00	0.00	100.00	0.00	0.00	0.00	0.00	0.00	0.00
Dakkhin Pukurghat	95	100.00	0.00	100.00	0.00	0.00	0.00	0.00	0.00	0.00
Dakkhin Udal Bagan	35	100.00	0.00	100.00	0.00	0.00	0.00	0.00	0.00	0.00
Dane Banchhara Ramanirajan Karbaripara	63	100.00	0.00	93.65	0.00	6.35	0.00	0.00	0.00	0.00
Dane Banchhara Kripananda Karbaripara	37	100.00	0.00	97.30	0.00	2.70	0.00	0.00	0.00	0.00
Dilchan Karbaripara	57	100.00	0.00	3.51	0.00	17.54	0.00	78.95	0.00	0.00
Gobinda Karbaripara	136	100.00	0.00	91.91	0.00	4.41	0.00	3.68	0.00	0.00
Headmanpara	152	100.00	0.00	100.00	0.00	0.00	0.00	0.00	0.00	0.00
Jaminimohan Karbaripara	82	100.00	0.00	98.78	0.00	1.22	0.00	0.00	0.00	0.00
Kanthalbagan	39	100.00	0.00	89.74	0.00	10.26	0.00	0.00	0.00	0.00
Madhya Banchhara Hangsadhwa Karbaripara	50	100.00	0.00	34.00	0.00	38.00	0.00	28.00	0.00	0.00
Madhya Banchhara Rasikmohan Karbaripara	100	100.00	0.00	96.00	0.00	4.00	0.00	0.00	0.00	0.00
Madhya Banchhara Satyajit Karbaripara	43	100.00	0.00	95.35	0.00	4.65	0.00	0.00	0.00	0.00
No.1 Baghaichhari Thalipara	92	100.00	0.00	58.70	0.00	41.30	0.00	0.00	0.00	0.00
No.1 Noapara	68	100.00	0.00	100.00	0.00	0.00	0.00	0.00	0.00	0.00
No.2 Baghaichhari	94	100.00	0.00	100.00	0.00	0.00	0.00	0.00	0.00	0.00
No.2 Noapara	40	100.00	0.00	100.00	0.00	0.00	0.00	0.00	0.00	0.00
No.2 Baghaichhari(Army Camp, Bgb Camp)	25	100.00	0.00	100.00	0.00	0.00	0.00	0.00	0.00	0.00
Pablakhali Nandeshwar Karbaripara	74	100.00	0.00	100.00	0.00	0.00	0.00	0.00	0.00	0.00
Pablakhali Indramani Karbaripara	96	100.00	0.00	95.83	0.00	2.08	0.00	2.08	0.00	0.00
Rangapanichhara Chandaramohan Karbaripara	62	100.00	0.00	100.00	0.00	0.00	0.00	0.00	0.00	0.00
Rangapanichhara Manindra Karbaripara	93	100.00	0.00	92.47	0.00	7.53	0.00	0.00	0.00	0.00
Rangapanichhara Ramchandra Karbaripara	46	100.00	0.00	100.00	0.00	0.00	0.00	0.00	0.00	0.00
Shankhola Rajanikumar Karbaripara	32	100.00	0.00	96.88	0.00	3.13	0.00	0.00	0.00	0.00
Shankhola Babhru Karbaripara	114	100.00	0.00	100.00	0.00	0.00	0.00	0.00	0.00	0.00
Shankhola Lalsing Karbaripara	110	100.00	0.00	100.00	0.00	0.00	0.00	0.00	0.00	0.00
Tukka Karbaripara	71	100.00	0.00	100.00	0.00	0.00	0.00	0.00	0.00	0.00
Udal Bagan	249	100.00	0.00	100.00	0.00	0.00	0.00	0.00	0.00	0.00
Uttar Banchhara	98	100.00	0.00	98.98	0.00	1.02	0.00	0.00	0.00	0.00
Uttar Pukurghat	141	100.00	0.00	100.00	0.00	0.00	0.00	0.00	0.00	0.00
<b>Kabakhali Union</b>	<b>4013</b>	<b>100.00</b>	<b>0.00</b>	<b>78.74</b>	<b>0.10</b>	<b>16.65</b>	<b>0.05</b>	<b>4.44</b>	<b>0.02</b>	<b>0.00</b>
Rural	4013	100.00	0.00	78.74	0.10	16.65	0.05	4.44	0.02	0.00
Urban	0	0.00	0.00	0.00	0.00	0.00	0.00	0.00	0.00	0.00
Kabakhali*	1749	100.00	0.00	67.30	0.11	27.50	0.11	4.92	0.06	0.00

Administrative Unit, Location and Community	General Household	Percentage of Source of Drinking Water								
		Total	Tap/Pipe (Supply)	Tube-well (Deep/Shallow)	Bottled/Jar Water	Well	Pond/River/ Canal/Lake	Spring	Rain Water	Others
1	2	3	4	5	6	7	8	9	10	11
Dakkhin Hutchinsonpur	208	100.00	0.00	84.62	0.00	0.00	0.00	15.38	0.00	0.00
Durga Karbaripara	46	100.00	0.00	78.26	0.00	21.74	0.00	0.00	0.00	0.00
Hazachhara Jorabridge	91	100.00	0.00	19.78	0.00	68.13	0.00	12.09	0.00	0.00
Headmanpara	182	100.00	0.00	87.36	0.00	9.89	0.00	2.20	0.55	0.00
Islampur	163	100.00	0.00	99.39	0.61	0.00	0.00	0.00	0.00	0.00
Jamburapara	67	100.00	0.00	5.97	0.00	94.03	0.00	0.00	0.00	0.00
Joykumar Karbaripara	136	100.00	0.00	100.00	0.00	0.00	0.00	0.00	0.00	0.00
Kangerima Chhara	55	100.00	0.00	14.55	0.00	74.55	0.00	10.91	0.00	0.00
Kriparanjan Karbaripara	50	100.00	0.00	0.00	0.00	62.00	0.00	38.00	0.00	0.00
Muslimpara	192	100.00	0.00	99.48	0.52	0.00	0.00	0.00	0.00	0.00
Nabagram Alinagar	30	100.00	0.00	0.00	0.00	96.67	0.00	3.33	0.00	0.00
Noapara	61	100.00	0.00	0.00	0.00	100.00	0.00	0.00	0.00	0.00
Purba Hutchinsonpur	65	100.00	0.00	100.00	0.00	0.00	0.00	0.00	0.00	0.00
Ranashova Karbaripara	35	100.00	0.00	0.00	0.00	100.00	0.00	0.00	0.00	0.00
Reserve Chhara	56	100.00	0.00	1.79	0.00	89.29	0.00	8.93	0.00	0.00
Shukna Banshdaba Karbaripara	10	100.00	0.00	0.00	0.00	60.00	0.00	40.00	0.00	0.00
Shukna Chharapara	57	100.00	0.00	0.00	0.00	96.49	3.51	0.00	0.00	0.00
Uttar Hutchinsonpur	221	100.00	0.00	100.00	0.00	0.00	0.00	0.00	0.00	0.00
Nalkata	24	100.00	0.00	0.00	0.00	83.33	0.00	16.67	0.00	0.00
Pablakhali*	1763	100.00	0.00	90.58	0.06	6.86	0.00	2.50	0.00	0.00
Battalpara	68	100.00	0.00	92.65	0.00	7.35	0.00	0.00	0.00	0.00
Dajarapara	32	100.00	0.00	0.00	0.00	68.75	0.00	31.25	0.00	0.00
Dakkhin Milanpur	332	100.00	0.00	99.70	0.30	0.00	0.00	0.00	0.00	0.00
Gubjoy Karbaripara	50	100.00	0.00	14.00	0.00	30.00	0.00	56.00	0.00	0.00
Kripapur	271	100.00	0.00	89.67	0.00	10.33	0.00	0.00	0.00	0.00
Nalkata Chharapara	33	100.00	0.00	0.00	0.00	87.88	0.00	12.12	0.00	0.00
Narikel Baganpara	89	100.00	0.00	100.00	0.00	0.00	0.00	0.00	0.00	0.00
Pashchim Shantipur	78	100.00	0.00	100.00	0.00	0.00	0.00	0.00	0.00	0.00
Purba Shantipur	128	100.00	0.00	100.00	0.00	0.00	0.00	0.00	0.00	0.00
Rasyamani Karbaripara	76	100.00	0.00	78.95	0.00	21.05	0.00	0.00	0.00	0.00
Shibbaripara	6	100.00	0.00	50.00	0.00	16.67	0.00	33.33	0.00	0.00
Uttar Milanpur	600	100.00	0.00	99.17	0.00	0.83	0.00	0.00	0.00	0.00
Tarabania*	501	100.00	0.00	77.05	0.20	13.17	0.00	9.58	0.00	0.00
Bhitar Tarabania	49	100.00	0.00	0.00	0.00	22.45	0.00	77.55	0.00	0.00
Dakkhin Tarabania	99	100.00	0.00	90.91	0.00	9.09	0.00	0.00	0.00	0.00
Duluchhari	129	100.00	0.00	88.37	0.78	10.85	0.00	0.00	0.00	0.00
Khalkulpara	52	100.00	0.00	100.00	0.00	0.00	0.00	0.00	0.00	0.00
Madhya Bhitapara	15	100.00	0.00	100.00	0.00	0.00	0.00	0.00	0.00	0.00
Paguja Chharipara	8	100.00	0.00	87.50	0.00	12.50	0.00	0.00	0.00	0.00
Pashchim Khetrapur	23	100.00	0.00	4.35	0.00	95.65	0.00	0.00	0.00	0.00
Rebati Karbaripara	115	100.00	0.00	93.04	0.00	6.96	0.00	0.00	0.00	0.00
Uttar Tarabania	11	100.00	0.00	0.00	0.00	9.09	0.00	90.91	0.00	0.00
<b>Merung Union</b>	<b>11018</b>	<b>100.00</b>	<b>0.00</b>	<b>71.60</b>	<b>0.03</b>	<b>22.05</b>	<b>0.60</b>	<b>5.59</b>	<b>0.07</b>	<b>0.06</b>
Rural	8616	100.00	0.00	72.25	0.03	20.57	0.74	6.36	0.05	0.00
Urban	2402	100.00	0.00	69.28	0.00	27.35	0.08	2.83	0.17	0.29
Bara Hazachhara*	529	100.00	0.00	3.02	0.00	78.07	3.02	15.50	0.38	0.00
4 Kiloprisikhon Tila	101	100.00	0.00	0.99	0.00	33.66	15.84	47.52	1.98	0.00
Badalchhari	58	100.00	0.00	0.00	0.00	72.41	0.00	27.59	0.00	0.00
Chahabachhara	10	100.00	0.00	0.00	0.00	100.00	0.00	0.00	0.00	0.00
Bajapata Chhari	63	100.00	0.00	0.00	0.00	88.89	0.00	11.11	0.00	0.00
Kanggarima Chhara	54	100.00	0.00	0.00	0.00	100.00	0.00	0.00	0.00	0.00
Dhanama Chhara	64	100.00	0.00	4.69	0.00	93.75	0.00	1.56	0.00	0.00
Panchhari Netrajoy Karbaripara	128	100.00	0.00	6.25	0.00	85.94	0.00	7.81	0.00	0.00
Pravati Karbaripara	19	100.00	0.00	0.00	0.00	100.00	0.00	0.00	0.00	0.00
Talchhari	32	100.00	0.00	12.50	0.00	87.50	0.00	0.00	0.00	0.00
Bara Merung*	5681	100.00	0.00	81.46	0.05	12.52	0.84	5.10	0.02	0.00
Anathashram	233	100.00	0.00	99.57	0.00	0.43	0.00	0.00	0.00	0.00
B Bariapara	80	100.00	0.00	100.00	0.00	0.00	0.00	0.00	0.00	0.00
Bancha Marang	239	100.00	0.00	94.98	0.00	5.02	0.00	0.00	0.00	0.00
Bara Merang Ansarcamp.	205	100.00	0.00	99.51	0.49	0.00	0.00	0.00	0.00	0.00
Belchhari Kalachan Mahajanpara	386	100.00	0.00	99.74	0.00	0.26	0.00	0.00	0.00	0.00

Administrative Unit, Location and Community	General Household	Percentage of Source of Drinking Water								
		Total	Tap/Pipe (Supply)	Tube-well (Deep/Shallow)	Bottled/Jar Water	Well	Pond/River/ Canal/Lake	Spring	Rain Water	Others
1	2	3	4	5	6	7	8	9	10	11
Betchhari Bibhuti Karbaripara	551	100.00	0.00	98.91	0.18	0.91	0.00	0.00	0.00	0.00
Bhairafa Mukh	46	100.00	0.00	100.00	0.00	0.00	0.00	0.00	0.00	0.00
Bhairafa Nayapara	110	100.00	0.00	98.18	0.00	1.82	0.00	0.00	0.00	0.00
Bhairafa Rubber Prkalpa	43	100.00	0.00	44.19	0.00	32.56	0.00	23.26	0.00	0.00
Bhairafapara	48	100.00	0.00	0.00	0.00	91.67	0.00	8.33	0.00	0.00
Bindu Baruapara	34	100.00	0.00	100.00	0.00	0.00	0.00	0.00	0.00	0.00
Bishnu Karbaripara	25	100.00	0.00	100.00	0.00	0.00	0.00	0.00	0.00	0.00
Chouddagram	387	100.00	0.00	94.83	0.00	4.91	0.26	0.00	0.00	0.00
Dakkhin Rasiknagar	253	100.00	0.00	98.42	0.00	1.58	0.00	0.00	0.00	0.00
Gulchhari	83	100.00	0.00	18.07	0.00	81.93	0.00	0.00	0.00	0.00
Gulchharipara	108	100.00	0.00	12.96	0.00	87.04	0.00	0.00	0.00	0.00
Hajapara	144	100.00	0.00	0.00	0.00	16.67	31.94	51.39	0.00	0.00
Jalbanda	189	100.00	0.00	40.74	0.00	59.26	0.00	0.00	0.00	0.00
Jamtali Bangalipara	229	100.00	0.00	100.00	0.00	0.00	0.00	0.00	0.00	0.00
Jagannathpara	57	100.00	0.00	100.00	0.00	0.00	0.00	0.00	0.00	0.00
Kalidas Karbaripara	46	100.00	0.00	0.00	0.00	41.30	0.00	58.70	0.00	0.00
Madhya Boalkhali	229	100.00	0.00	100.00	0.00	0.00	0.00	0.00	0.00	0.00
Madhya Betchhari	397	100.00	0.00	98.99	0.00	1.01	0.00	0.00	0.00	0.00
Mayafapara Harikumur Mahajanpara	101	100.00	0.00	7.92	0.00	74.26	0.00	17.82	0.00	0.00
Milan Karbaripara	65	100.00	0.00	4.62	0.00	53.85	0.00	41.54	0.00	0.00
Naymile Tapan Karbaripara	128	100.00	0.00	27.34	0.00	71.88	0.00	0.78	0.00	0.00
Rathichandra Karbaripara	85	100.00	0.00	0.00	0.00	54.12	0.00	45.88	0.00	0.00
Ratnamohan Karbaripara	66	100.00	0.00	100.00	0.00	0.00	0.00	0.00	0.00	0.00
Shadhanmani Karbaripara	77	100.00	0.00	76.62	0.00	14.29	0.00	9.09	0.00	0.00
Shanti Lakkipur	219	100.00	0.00	100.00	0.00	0.00	0.00	0.00	0.00	0.00
Sudhir Memberpara	129	100.00	0.00	99.22	0.00	0.00	0.78	0.00	0.00	0.00
Taidu Chhara / Taidu Chhara	82	100.00	0.00	0.00	0.00	0.00	0.00	100.00	0.00	0.00
Taracharan Karbaripara	77	100.00	0.00	64.94	0.00	33.77	0.00	0.00	1.30	0.00
Uttar Rasiknagar Armed Police Camp	228	100.00	0.00	98.25	0.00	1.32	0.00	0.44	0.00	0.00
Uttar Rasiknagar	302	100.00	0.00	99.67	0.33	0.00	0.00	0.00	0.00	0.00
Chhota Hazachhara*	613	100.00	0.00	66.88	0.00	19.58	0.00	13.54	0.00	0.00
Angada Masterpara	37	100.00	0.00	94.59	0.00	5.41	0.00	0.00	0.00	0.00
Babanya Karbaripara	137	100.00	0.00	83.94	0.00	1.46	0.00	14.60	0.00	0.00
Birabahu Headmanpara	70	100.00	0.00	61.43	0.00	35.71	0.00	2.86	0.00	0.00
Chhota Hazachharapara	183	100.00	0.00	98.36	0.00	1.09	0.00	0.55	0.00	0.00
Hazachharapara	54	100.00	0.00	9.26	0.00	90.74	0.00	0.00	0.00	0.00
Joyantabikash Karbaripara	40	100.00	0.00	0.00	0.00	57.50	0.00	42.50	0.00	0.00
Pagujyachhari	45	100.00	0.00	71.11	0.00	28.89	0.00	0.00	0.00	0.00
Pradipchandra Karbaripara	47	100.00	0.00	0.00	0.00	8.51	0.00	91.49	0.00	0.00
Chhota Merung*	2402	100.00	0.00	69.28	0.00	27.35	0.08	2.83	0.17	0.29
Angla Mahajanpara	40	100.00	0.00	65.00	0.00	32.50	0.00	0.00	2.50	0.00
Bhuiyanchhara	104	100.00	0.00	89.42	0.00	9.62	0.00	0.00	0.96	0.00
Bhuvanmohan Karbaripara (Lambachhara)	98	100.00	0.00	60.20	0.00	25.51	0.00	14.29	0.00	0.00
Bipin Karbaripara	656	100.00	0.00	99.85	0.00	0.15	0.00	0.00	0.00	0.00
Birendara Karbaripara	23	100.00	0.00	0.00	0.00	91.30	0.00	8.70	0.00	0.00
Buda Chhara	26	100.00	0.00	0.00	0.00	96.15	0.00	3.85	0.00	0.00
Fulchan Karbaripara	187	100.00	0.00	98.40	0.00	0.53	0.53	0.00	0.00	0.53
Gunadhar Karbaripara	81	100.00	0.00	18.52	0.00	80.25	1.23	0.00	0.00	0.00
Khirendra Karbaripara	27	100.00	0.00	0.00	0.00	100.00	0.00	0.00	0.00	0.00
Kinachan Karbaripara	106	100.00	0.00	87.74	0.00	12.26	0.00	0.00	0.00	0.00
Lakhibikash Karbaripara	18	100.00	0.00	0.00	0.00	100.00	0.00	0.00	0.00	0.00
Merungpara	70	100.00	0.00	4.29	0.00	95.71	0.00	0.00	0.00	0.00
Muratimohan Karbaripara	61	100.00	0.00	0.00	0.00	63.93	0.00	36.07	0.00	0.00
Nirmalchandra Karbaripara	64	100.00	0.00	82.81	0.00	15.63	0.00	1.56	0.00	0.00
No.1 Joutha Khamar	21	100.00	0.00	23.81	0.00	76.19	0.00	0.00	0.00	0.00
No.2 Joutha Khamar	15	100.00	0.00	13.33	0.00	86.67	0.00	0.00	0.00	0.00
No.3 Joutha Khamar	41	100.00	0.00	19.51	0.00	80.49	0.00	0.00	0.00	0.00
Purnachandra Karbaripara	33	100.00	0.00	24.24	0.00	75.76	0.00	0.00	0.00	0.00
Ranyapara	43	100.00	0.00	0.00	0.00	76.74	0.00	23.26	0.00	0.00
Shibanga Karbaripara (Chamelichhara)	45	100.00	0.00	0.00	0.00	66.67	0.00	31.11	2.22	0.00
Sobahanpur	458	100.00	0.00	89.52	0.00	8.95	0.00	0.00	0.22	1.31

Administrative Unit, Location and Community	General Household	Percentage of Source of Drinking Water								
		Total	Tap/Pipe (Supply)	Tube-well (Deep/Shallow)	Bottled/Jar Water	Well	Pond/River/ Canal/Lake	Spring	Rain Water	Others
1	2	3	4	5	6	7	8	9	10	11
Surajoy Karbaripara	130	100.00	0.00	5.38	0.00	91.54	0.00	3.08	0.00	0.00
Sushil Headmanpara	55	100.00	0.00	78.18	0.00	21.82	0.00	0.00	0.00	0.00
Rengkajya*	1793	100.00	0.00	65.31	0.00	29.45	0.00	5.19	0.06	0.00
Bara Kangrakhaiya	57	100.00	0.00	3.51	0.00	96.49	0.00	0.00	0.00	0.00
Bichitra Karbaripara	55	100.00	0.00	81.82	0.00	18.18	0.00	0.00	0.00	0.00
Changra Chharipara	37	100.00	0.00	94.59	0.00	5.41	0.00	0.00	0.00	0.00
Chhota Kangraria	62	100.00	0.00	67.74	0.00	32.26	0.00	0.00	0.00	0.00
Dakkhin Rengkajya	123	100.00	0.00	95.93	0.00	4.07	0.00	0.00	0.00	0.00
Dane Atarakchhara	35	100.00	0.00	91.43	0.00	8.57	0.00	0.00	0.00	0.00
Dayamohan Karbaripara	33	100.00	0.00	36.36	0.00	63.64	0.00	0.00	0.00	0.00
Dinanath Karbaripara	100	100.00	0.00	2.00	0.00	26.00	0.00	72.00	0.00	0.00
Indrajoy Karbaripara	69	100.00	0.00	66.67	0.00	33.33	0.00	0.00	0.00	0.00
Joyantamohan Karbaripara	41	100.00	0.00	95.12	0.00	4.88	0.00	0.00	0.00	0.00
Joykumar Karbaripara( Bagapara)	169	100.00	0.00	85.21	0.00	14.79	0.00	0.00	0.00	0.00
Kabalya Karbaripara	6	100.00	0.00	33.33	0.00	66.67	0.00	0.00	0.00	0.00
Kamalkrishna Karbaripara	11	100.00	0.00	72.73	0.00	27.27	0.00	0.00	0.00	0.00
Mahanta Headmanpara	114	100.00	0.00	100.00	0.00	0.00	0.00	0.00	0.00	0.00
Maner Manush	30	100.00	0.00	93.33	0.00	6.67	0.00	0.00	0.00	0.00
Manikchandra Karbaripara	54	100.00	0.00	77.78	0.00	22.22	0.00	0.00	0.00	0.00
Nagajya Karbaripara	22	100.00	0.00	72.73	0.00	27.27	0.00	0.00	0.00	0.00
Nala Karbaripara	25	100.00	0.00	0.00	0.00	60.00	0.00	40.00	0.00	0.00
Natunchandra Karbaripara	32	100.00	0.00	50.00	0.00	50.00	0.00	0.00	0.00	0.00
Niradmohan Karbaripara	31	100.00	0.00	77.42	0.00	22.58	0.00	0.00	0.00	0.00
Pagla Mahajanpara	34	100.00	0.00	0.00	0.00	67.65	0.00	32.35	0.00	0.00
Pravat Karbaripara	110	100.00	0.00	88.18	0.00	11.82	0.00	0.00	0.00	0.00
Rangkumar Karbaripara	22	100.00	0.00	77.27	0.00	22.73	0.00	0.00	0.00	0.00
Ranjanmani Karbaripar	118	100.00	0.00	22.88	0.00	77.12	0.00	0.00	0.00	0.00
Rasulpur	61	100.00	0.00	96.72	0.00	1.64	0.00	0.00	1.64	0.00
Sukhshanti Karbaripara	101	100.00	0.00	78.22	0.00	21.78	0.00	0.00	0.00	0.00
Surendra Karbaripara	109	100.00	0.00	29.36	0.00	70.64	0.00	0.00	0.00	0.00
Swarnakumar Karbaripara	82	100.00	0.00	95.12	0.00	4.88	0.00	0.00	0.00	0.00
Upendra Karbaripara	50	100.00	0.00	30.00	0.00	70.00	0.00	0.00	0.00	0.00
<b>Guimara Upazila</b>	<b>12176</b>	<b>100.00</b>	<b>0.99</b>	<b>59.45</b>	<b>0.09</b>	<b>33.60</b>	<b>0.94</b>	<b>4.67</b>	<b>0.17</b>	<b>0.07</b>
Rural	9706	100.00	1.15	52.07	0.05	39.69	1.16	5.66	0.22	0.00
Urban	2470	100.00	0.36	88.46	0.24	9.68	0.08	0.81	0.00	0.36
<b>Guimara Union</b>	<b>4198</b>	<b>100.00</b>	<b>0.21</b>	<b>70.56</b>	<b>0.19</b>	<b>26.11</b>	<b>0.12</b>	<b>2.14</b>	<b>0.45</b>	<b>0.21</b>
Rural	1728	100.00	0.00	44.97	0.12	49.59	0.17	4.05	1.10	0.00
Urban	2470	100.00	0.36	88.46	0.24	9.68	0.08	0.81	0.00	0.36
Bailyachhari*	596	100.00	0.00	58.39	0.17	41.44	0.00	0.00	0.00	0.00
Arbaripara	50	100.00	0.00	22.00	0.00	78.00	0.00	0.00	0.00	0.00
Chaihlaprue Karbaripara	29	100.00	0.00	100.00	0.00	0.00	0.00	0.00	0.00	0.00
Chhankhalapara	49	100.00	0.00	8.16	0.00	91.84	0.00	0.00	0.00	0.00
Dhaliapara	13	100.00	0.00	15.38	0.00	84.62	0.00	0.00	0.00	0.00
Gaibingsapara	15	100.00	0.00	6.67	0.00	93.33	0.00	0.00	0.00	0.00
Jarichandrapara	38	100.00	0.00	100.00	0.00	0.00	0.00	0.00	0.00	0.00
Jumia Punarbasan	48	100.00	0.00	0.00	0.00	100.00	0.00	0.00	0.00	0.00
Mairungpara	37	100.00	0.00	5.41	2.70	91.89	0.00	0.00	0.00	0.00
Narayanpara	36	100.00	0.00	69.44	0.00	30.56	0.00	0.00	0.00	0.00
No.2 Bailyachhari Rubber Prakalpa Gram	64	100.00	0.00	100.00	0.00	0.00	0.00	0.00	0.00	0.00
No.3 Bailyachhari Rubber Prakalpa Gram	56	100.00	0.00	30.36	0.00	69.64	0.00	0.00	0.00	0.00
Prakritaranjanpara	28	100.00	0.00	96.43	0.00	3.57	0.00	0.00	0.00	0.00
1no.Bailyachhari Rubber Prakalpa Gram	78	100.00	0.00	100.00	0.00	0.00	0.00	0.00	0.00	0.00
Sadhupara	10	100.00	0.00	100.00	0.00	0.00	0.00	0.00	0.00	0.00
Schoolpara	45	100.00	0.00	88.89	0.00	11.11	0.00	0.00	0.00	0.00
Chhaduyapara*	229	100.00	0.00	38.86	0.00	61.14	0.00	0.00	0.00	0.00
Anu Miapara	48	100.00	0.00	87.50	0.00	12.50	0.00	0.00	0.00	0.00
Indramanipara	105	100.00	0.00	25.71	0.00	74.29	0.00	0.00	0.00	0.00
Kamindra Karbaripara	33	100.00	0.00	0.00	0.00	100.00	0.00	0.00	0.00	0.00
Rabindra Karbaripara	27	100.00	0.00	25.93	0.00	74.07	0.00	0.00	0.00	0.00
Thalipara	16	100.00	0.00	81.25	0.00	18.75	0.00	0.00	0.00	0.00
Guimara*	2470	100.00	0.36	88.46	0.24	9.68	0.08	0.81	0.00	0.36



Administrative Unit, Location and Community	General Household	Percentage of Source of Drinking Water								
		Total	Tap/Pipe (Supply)	Tube-well (Deep/Shallow)	Bottled/Jar Water	Well	Pond/River/ Canal/Lake	Spring	Rain Water	Others
1	2	3	4	5	6	7	8	9	10	11
Baktapara	51	100.00	0.00	80.39	0.00	19.61	0.00	0.00	0.00	0.00
Barathalipara	22	100.00	0.00	100.00	0.00	0.00	0.00	0.00	0.00	0.00
Budangpara	124	100.00	0.00	98.39	0.00	0.00	0.00	1.61	0.00	0.00
Daktartila	299	100.00	0.00	97.32	0.67	0.00	0.00	0.00	0.00	2.01
Darjilingtila	123	100.00	0.00	100.00	0.00	0.00	0.00	0.00	0.00	0.00
Dewanpara	267	100.00	3.37	61.80	0.37	34.46	0.00	0.00	0.00	0.00
Dp Para	123	100.00	0.00	98.37	0.00	1.63	0.00	0.00	0.00	0.00
Guimara Bazarpara	252	100.00	0.00	100.00	0.00	0.00	0.00	0.00	0.00	0.00
Hajachhara	71	100.00	0.00	100.00	0.00	0.00	0.00	0.00	0.00	0.00
Headmanpara	71	100.00	0.00	98.59	1.41	0.00	0.00	0.00	0.00	0.00
Jamadarpara	55	100.00	0.00	100.00	0.00	0.00	0.00	0.00	0.00	0.00
Kabutarchhara	113	100.00	0.00	85.84	0.00	13.27	0.00	0.88	0.00	0.00
Kalapara	22	100.00	0.00	0.00	0.00	27.27	0.00	72.73	0.00	0.00
Kumuja Para	39	100.00	0.00	64.10	0.00	35.90	0.00	0.00	0.00	0.00
Kuntichandra Karbaripara	71	100.00	0.00	77.46	1.41	21.13	0.00	0.00	0.00	0.00
Kyamrongpara	27	100.00	0.00	100.00	0.00	0.00	0.00	0.00	0.00	0.00
Lunduikyapara	257	100.00	0.00	100.00	0.00	0.00	0.00	0.00	0.00	0.00
Masterpara	54	100.00	0.00	96.30	0.00	3.70	0.00	0.00	0.00	0.00
Memberpara	68	100.00	0.00	100.00	0.00	0.00	0.00	0.00	0.00	0.00
Mahinya Karbaripara	57	100.00	0.00	12.28	0.00	87.72	0.00	0.00	0.00	0.00
Muslimpara	116	100.00	0.00	73.28	0.00	21.55	1.72	0.86	0.00	2.59
Pashchim Jouthakhamar	45	100.00	0.00	100.00	0.00	0.00	0.00	0.00	0.00	0.00
Purba Jouthakhamar	37	100.00	0.00	100.00	0.00	0.00	0.00	0.00	0.00	0.00
Renuchhara	55	100.00	0.00	98.18	1.82	0.00	0.00	0.00	0.00	0.00
Tarachanpara	51	100.00	0.00	84.31	0.00	15.69	0.00	0.00	0.00	0.00
Taimatai*	903	100.00	0.00	37.65	0.11	52.05	0.33	7.75	2.10	0.00
Bangkumarpara	12	100.00	0.00	0.00	0.00	0.00	0.00	33.33	66.67	0.00
Chhatipara	11	100.00	0.00	0.00	0.00	0.00	0.00	0.00	100.00	0.00
Dewanpara	105	100.00	0.00	40.00	0.00	59.05	0.95	0.00	0.00	0.00
Dhanirampara	85	100.00	0.00	0.00	0.00	42.35	1.18	56.47	0.00	0.00
Guimarapara	19	100.00	0.00	0.00	0.00	100.00	0.00	0.00	0.00	0.00
Joykumar Memberpara	14	100.00	0.00	100.00	0.00	0.00	0.00	0.00	0.00	0.00
Kalapara	20	100.00	0.00	0.00	0.00	100.00	0.00	0.00	0.00	0.00
Khagrapara	26	100.00	0.00	42.31	0.00	57.69	0.00	0.00	0.00	0.00
Kongja Aung Chowdhurypara	66	100.00	0.00	46.97	0.00	51.52	1.52	0.00	0.00	0.00
Kyamrongpara	55	100.00	0.00	0.00	0.00	87.27	0.00	12.73	0.00	0.00
Mahinna Karbaripara	55	100.00	0.00	10.91	0.00	89.09	0.00	0.00	0.00	0.00
Masterpara	16	100.00	0.00	81.25	0.00	18.75	0.00	0.00	0.00	0.00
Natun Purindrapara	21	100.00	0.00	0.00	0.00	57.14	0.00	42.86	0.00	0.00
Niaong Singpara	15	100.00	0.00	66.67	0.00	33.33	0.00	0.00	0.00	0.00
Noapara	16	100.00	0.00	0.00	0.00	87.50	0.00	12.50	0.00	0.00
Pancha Masterpara	7	100.00	0.00	42.86	0.00	57.14	0.00	0.00	0.00	0.00
Ramanipara	35	100.00	0.00	0.00	0.00	100.00	0.00	0.00	0.00	0.00
Reserve Chandrapara	19	100.00	0.00	100.00	0.00	0.00	0.00	0.00	0.00	0.00
Rupairam Headmanpara	16	100.00	0.00	100.00	0.00	0.00	0.00	0.00	0.00	0.00
Taimatai Rubber Project- 2	84	100.00	0.00	97.62	1.19	1.19	0.00	0.00	0.00	0.00
Taimatai Rubber Project- 3	56	100.00	0.00	21.43	0.00	78.57	0.00	0.00	0.00	0.00
Taimatai Rubber Project-1	81	100.00	0.00	100.00	0.00	0.00	0.00	0.00	0.00	0.00
Taimataipara	69	100.00	0.00	0.00	0.00	100.00	0.00	0.00	0.00	0.00
<b>Hafchhari Union</b>	<b>5859</b>	<b>100.00</b>	<b>0.61</b>	<b>63.12</b>	<b>0.05</b>	<b>33.88</b>	<b>1.06</b>	<b>1.26</b>	<b>0.02</b>	<b>0.00</b>
Rural	5859	100.00	0.61	63.12	0.05	33.88	1.06	1.26	0.02	0.00
Urban	0	0.00	0.00	0.00	0.00	0.00	0.00	0.00	0.00	0.00
Bara Pilak*	1548	100.00	2.33	83.72	0.06	13.44	0.39	0.06	0.00	0.00
Amtalipara	189	100.00	0.00	91.53	0.00	6.88	1.59	0.00	0.00	0.00
Baishnabpara	52	100.00	0.00	25.00	1.92	73.08	0.00	0.00	0.00	0.00
Bara Pilak Muslimpara	467	100.00	7.71	79.01	0.00	13.06	0.00	0.21	0.00	0.00
Chaindamunipara	48	100.00	0.00	100.00	0.00	0.00	0.00	0.00	0.00	0.00
Chhankholapara	11	100.00	0.00	36.36	0.00	63.64	0.00	0.00	0.00	0.00
Hajipara	210	100.00	0.00	100.00	0.00	0.00	0.00	0.00	0.00	0.00
Pajatilapara	108	100.00	0.00	97.22	0.00	2.78	0.00	0.00	0.00	0.00
Pashchim Bara Pilak	234	100.00	0.00	94.44	0.00	4.27	1.28	0.00	0.00	0.00

Administrative Unit, Location and Community	General Household	Percentage of Source of Drinking Water								
		Total	Tap/Pipe (Supply)	Tube-well (Deep/Shallow)	Bottled/Jar Water	Well	Pond/River/ Canal/Lake	Spring	Rain Water	Others
1	2	3	4	5	6	7	8	9	10	11
Patharchhara Chakmapara	47	100.00	0.00	87.23	0.00	12.77	0.00	0.00	0.00	0.00
Riaungmarangpara	48	100.00	0.00	87.50	0.00	12.50	0.00	0.00	0.00	0.00
Sainggulipara	65	100.00	0.00	80.00	0.00	20.00	0.00	0.00	0.00	0.00
Shikhangpara	48	100.00	0.00	16.67	0.00	83.33	0.00	0.00	0.00	0.00
Thubakpara	21	100.00	0.00	47.62	0.00	52.38	0.00	0.00	0.00	0.00
Baraitali*	558	100.00	0.00	28.67	0.00	62.19	5.02	4.12	0.00	0.00
Baraitalipara	94	100.00	0.00	43.62	0.00	56.38	0.00	0.00	0.00	0.00
Chhenggulipara	118	100.00	0.00	55.08	0.00	30.51	14.41	0.00	0.00	0.00
Dolchharipara	27	100.00	0.00	0.00	0.00	59.26	14.81	25.93	0.00	0.00
Kukichharapara	102	100.00	0.00	11.76	0.00	88.24	0.00	0.00	0.00	0.00
Maniram Tripurapara	26	100.00	0.00	0.00	0.00	100.00	0.00	0.00	0.00	0.00
Nishi Karbaripara	52	100.00	0.00	19.23	0.00	80.77	0.00	0.00	0.00	0.00
Noapara	34	100.00	0.00	20.59	0.00	79.41	0.00	0.00	0.00	0.00
Prabeshpara	30	100.00	0.00	0.00	0.00	83.33	0.00	16.67	0.00	0.00
Subalchandrapara	12	100.00	0.00	0.00	0.00	91.67	8.33	0.00	0.00	0.00
Taindongpara	42	100.00	0.00	59.52	0.00	40.48	0.00	0.00	0.00	0.00
Taruni Karbaripara	21	100.00	0.00	0.00	0.00	19.05	28.57	52.38	0.00	0.00
Hafchhari*	1954	100.00	0.00	68.07	0.10	29.94	0.00	1.84	0.05	0.00
Chhota Hafchharipara	119	100.00	0.00	56.30	0.00	43.70	0.00	0.00	0.00	0.00
Chhota Kalapanipara	60	100.00	0.00	100.00	0.00	0.00	0.00	0.00	0.00	0.00
Chhota Pilakpara	11	100.00	0.00	0.00	0.00	100.00	0.00	0.00	0.00	0.00
Hafchharipara	250	100.00	0.00	85.60	0.00	8.40	0.00	6.00	0.00	0.00
Hatimurapara	262	100.00	0.00	78.63	0.38	20.99	0.00	0.00	0.00	0.00
Jaliapara	334	100.00	0.00	92.51	0.30	0.90	0.00	6.29	0.00	0.00
Kalapani Bangalipara	168	100.00	0.00	97.02	0.00	2.98	0.00	0.00	0.00	0.00
Kalapanipara	123	100.00	0.00	57.72	0.00	42.28	0.00	0.00	0.00	0.00
Madhyam Hafchharipara	76	100.00	0.00	71.05	0.00	28.95	0.00	0.00	0.00	0.00
Patharchhara Marmapara	78	100.00	0.00	44.87	0.00	53.85	0.00	0.00	1.28	0.00
Patharchhara Chakmapara	67	100.00	0.00	59.70	0.00	40.30	0.00	0.00	0.00	0.00
Remrapara	103	100.00	0.00	21.36	0.00	78.64	0.00	0.00	0.00	0.00
Riaung Marampara	50	100.00	0.00	88.00	0.00	12.00	0.00	0.00	0.00	0.00
Shatghar Tilapara	61	100.00	0.00	37.70	0.00	62.30	0.00	0.00	0.00	0.00
Wakchharipara	102	100.00	0.00	15.69	0.00	84.31	0.00	0.00	0.00	0.00
Natun Para	90	100.00	0.00	6.67	0.00	93.33	0.00	0.00	0.00	0.00
Lubre Maram*	792	100.00	0.00	84.09	0.00	15.40	0.51	0.00	0.00	0.00
Baidyapara	49	100.00	0.00	36.73	0.00	63.27	0.00	0.00	0.00	0.00
Bara Thalipara	51	100.00	0.00	98.04	0.00	1.96	0.00	0.00	0.00	0.00
Chairmanpara	75	100.00	0.00	97.33	0.00	2.67	0.00	0.00	0.00	0.00
Hajipara	91	100.00	0.00	97.80	0.00	2.20	0.00	0.00	0.00	0.00
Headmanpara	66	100.00	0.00	98.48	0.00	0.00	1.52	0.00	0.00	0.00
Kumaijyapara	4	100.00	0.00	50.00	0.00	50.00	0.00	0.00	0.00	0.00
Lubrepara	145	100.00	0.00	98.62	0.00	1.38	0.00	0.00	0.00	0.00
Madhya Bara Thalipara	8	100.00	0.00	100.00	0.00	0.00	0.00	0.00	0.00	0.00
Mag Baidyapara	56	100.00	0.00	60.71	0.00	39.29	0.00	0.00	0.00	0.00
Mangtu Karbaripara	43	100.00	0.00	90.70	0.00	9.30	0.00	0.00	0.00	0.00
Naikkapara	29	100.00	0.00	0.00	0.00	93.10	6.90	0.00	0.00	0.00
Natunpara	126	100.00	0.00	92.86	0.00	6.35	0.79	0.00	0.00	0.00
Paingdongpara	17	100.00	0.00	0.00	0.00	100.00	0.00	0.00	0.00	0.00
Thoaungri Karbaripara	32	100.00	0.00	87.50	0.00	12.50	0.00	0.00	0.00	0.00
Nakrai*	282	100.00	0.00	20.57	0.00	73.40	1.06	4.96	0.00	0.00
Batyapara	15	100.00	0.00	0.00	0.00	13.33	0.00	86.67	0.00	0.00
Nakraipara	126	100.00	0.00	14.29	0.00	85.71	0.00	0.00	0.00	0.00
Prabeh Chandrapara	17	100.00	0.00	0.00	0.00	100.00	0.00	0.00	0.00	0.00
Sindukchhari Mukhpara	94	100.00	0.00	42.55	0.00	53.19	3.19	1.06	0.00	0.00
Subalchandrapara	30	100.00	0.00	0.00	0.00	100.00	0.00	0.00	0.00	0.00
Taikarma*	725	100.00	0.00	25.93	0.00	71.17	2.90	0.00	0.00	0.00
Baraitalipara	113	100.00	0.00	46.02	0.00	35.40	18.58	0.00	0.00	0.00
Chhankholapara	119	100.00	0.00	11.76	0.00	88.24	0.00	0.00	0.00	0.00
Chhota Pilakpara	29	100.00	0.00	3.45	0.00	96.55	0.00	0.00	0.00	0.00
Ferkumarpara	70	100.00	0.00	4.29	0.00	95.71	0.00	0.00	0.00	0.00
Kachubantipara	12	100.00	0.00	58.33	0.00	41.67	0.00	0.00	0.00	0.00

Administrative Unit, Location and Community	General Household	Percentage of Source of Drinking Water								
		Total	Tap/Pipe (Supply)	Tube-well (Deep/Shallow)	Bottled/Jar Water	Well	Pond/River/ Canal/Lake	Spring	Rain Water	Others
1	2	3	4	5	6	7	8	9	10	11
Rajendra Memberpara	97	100.00	0.00	19.59	0.00	80.41	0.00	0.00	0.00	0.00
Saludangpara	16	100.00	0.00	0.00	0.00	100.00	0.00	0.00	0.00	0.00
Sonaram Karbaripara	38	100.00	0.00	15.79	0.00	84.21	0.00	0.00	0.00	0.00
Taikarma Bangalipara	112	100.00	0.00	66.96	0.00	33.04	0.00	0.00	0.00	0.00
Taikarmapara	119	100.00	0.00	9.24	0.00	90.76	0.00	0.00	0.00	0.00
<b>Sindukchhari Union</b>	<b>2119</b>	<b>100.00</b>	<b>3.59</b>	<b>27.32</b>	<b>0.00</b>	<b>47.66</b>	<b>2.27</b>	<b>19.11</b>	<b>0.05</b>	<b>0.00</b>
Rural	2119	100.00	3.59	27.32	0.00	47.66	2.27	19.11	0.05	0.00
Urban	0	0.00	0.00	0.00	0.00	0.00	0.00	0.00	0.00	0.00
Debalchhari*	692	100.00	0.00	36.56	0.00	60.55	1.45	1.45	0.00	0.00
Baganbari	53	100.00	0.00	5.66	0.00	94.34	0.00	0.00	0.00	0.00
Banshpara	47	100.00	0.00	48.94	0.00	51.06	0.00	0.00	0.00	0.00
Baraichhari Chakmapara	43	100.00	0.00	16.28	0.00	83.72	0.00	0.00	0.00	0.00
Baruichharipara	24	100.00	0.00	41.67	0.00	58.33	0.00	0.00	0.00	0.00
Chairmanpara	46	100.00	0.00	97.83	0.00	2.17	0.00	0.00	0.00	0.00
Chakmapara	32	100.00	0.00	100.00	0.00	0.00	0.00	0.00	0.00	0.00
Chhota Pilakpara	42	100.00	0.00	2.38	0.00	97.62	0.00	0.00	0.00	0.00
Debalchhari	59	100.00	0.00	77.97	0.00	18.64	3.39	0.00	0.00	0.00
Debalchhari Bazarpara	21	100.00	0.00	52.38	0.00	0.00	4.76	42.86	0.00	0.00
Dhurungpara	54	100.00	0.00	81.48	0.00	5.56	11.11	1.85	0.00	0.00
Gariachhari Camppara	23	100.00	0.00	0.00	0.00	100.00	0.00	0.00	0.00	0.00
Lichubagan	52	100.00	0.00	0.00	0.00	100.00	0.00	0.00	0.00	0.00
Mahajanpara	20	100.00	0.00	40.00	0.00	60.00	0.00	0.00	0.00	0.00
Manachharipara	42	100.00	0.00	14.29	0.00	83.33	2.38	0.00	0.00	0.00
Nakabaipara	45	100.00	0.00	20.00	0.00	80.00	0.00	0.00	0.00	0.00
Pashchim Baraichhari	21	100.00	0.00	0.00	0.00	100.00	0.00	0.00	0.00	0.00
Purba Dhurungpara	28	100.00	0.00	10.71	0.00	89.29	0.00	0.00	0.00	0.00
Singhapara	40	100.00	0.00	12.50	0.00	87.50	0.00	0.00	0.00	0.00
Goichhari*	404	100.00	0.00	37.13	0.00	60.64	0.50	1.49	0.25	0.00
Akbari Panchharipara	17	100.00	0.00	17.65	0.00	82.35	0.00	0.00	0.00	0.00
Akbaripara	27	100.00	0.00	70.37	0.00	29.63	0.00	0.00	0.00	0.00
Chonggra Chharipara	46	100.00	0.00	13.04	0.00	84.78	0.00	2.17	0.00	0.00
Gariachharipara	51	100.00	0.00	70.59	0.00	27.45	0.00	0.00	1.96	0.00
Goichhari	61	100.00	0.00	45.90	0.00	54.10	0.00	0.00	0.00	0.00
Goichhari Bazarpara	33	100.00	0.00	81.82	0.00	18.18	0.00	0.00	0.00	0.00
Kalachharipara	17	100.00	0.00	23.53	0.00	76.47	0.00	0.00	0.00	0.00
Lambachharapara	28	100.00	0.00	28.57	0.00	57.14	7.14	7.14	0.00	0.00
Mechyupara	63	100.00	0.00	17.46	0.00	82.54	0.00	0.00	0.00	0.00
Puratan Gariachharipara	18	100.00	0.00	16.67	0.00	72.22	0.00	11.11	0.00	0.00
Purba Gariachhari	31	100.00	0.00	9.68	0.00	90.32	0.00	0.00	0.00	0.00
Sagalachharipara	12	100.00	0.00	16.67	0.00	75.00	0.00	8.33	0.00	0.00
Sindukchhari*	919	100.00	8.27	19.04	0.00	32.75	3.92	36.02	0.00	0.00
Camppara	22	100.00	0.00	45.45	0.00	54.55	0.00	0.00	0.00	0.00
Chhota Murapara	52	100.00	0.00	0.00	0.00	0.00	0.00	100.00	0.00	0.00
Jagannathpara	66	100.00	24.24	1.52	0.00	30.30	0.00	43.94	0.00	0.00
Manajoy Karbaripara	99	100.00	0.00	22.22	0.00	77.78	0.00	0.00	0.00	0.00
Murapara	47	100.00	0.00	0.00	0.00	0.00	0.00	100.00	0.00	0.00
Nakraipara	31	100.00	90.32	9.68	0.00	0.00	0.00	0.00	0.00	0.00
Natun Murapara	65	100.00	0.00	0.00	0.00	0.00	0.00	100.00	0.00	0.00
Natunpara	93	100.00	0.00	4.30	0.00	78.49	0.00	17.20	0.00	0.00
Pankhimura	52	100.00	0.00	0.00	0.00	0.00	0.00	100.00	0.00	0.00
Ramgopalpara	37	100.00	0.00	5.41	0.00	94.59	0.00	0.00	0.00	0.00
Rathi Mahajanpara	16	100.00	0.00	25.00	0.00	75.00	0.00	0.00	0.00	0.00
Roazapara	34	100.00	0.00	23.53	0.00	58.82	17.65	0.00	0.00	0.00
Sindukchhari Bazarpara	101	100.00	31.68	38.61	0.00	15.84	7.92	5.94	0.00	0.00
Sindukchhari Guchchhagram	78	100.00	0.00	82.05	0.00	8.97	8.97	0.00	0.00	0.00
Sindukchhari Mukhpara	25	100.00	0.00	4.00	0.00	48.00	44.00	4.00	0.00	0.00
Sukanta Mahajanpara	44	100.00	0.00	38.64	0.00	38.64	9.09	13.64	0.00	0.00
Thandachhari	57	100.00	0.00	0.00	0.00	0.00	0.00	100.00	0.00	0.00
Tindukchhari*	104	100.00	0.00	0.96	0.00	43.27	0.00	55.77	0.00	0.00
Badalghat	44	100.00	0.00	0.00	0.00	100.00	0.00	0.00	0.00	0.00

Administrative Unit, Location and Community	General Household	Percentage of Source of Drinking Water								
		Total	Tap/Pipe (Supply)	Tube-well (Deep/Shallow)	Bottled/Jar Water	Well	Pond/River/ Canal/Lake	Spring	Rain Water	Others
1	2	3	4	5	6	7	8	9	10	11
Tindukchhari	20	100.00	0.00	5.00	0.00	5.00	0.00	90.00	0.00	0.00
Tindukchhari Mukhpara	40	100.00	0.00	0.00	0.00	0.00	0.00	100.00	0.00	0.00
<b>Khagrachhari Sadar Upazila</b>	<b>31428</b>	<b>100.00</b>	<b>2.85</b>	<b>86.34</b>	<b>0.14</b>	<b>8.68</b>	<b>0.05</b>	<b>1.86</b>	<b>0.06</b>	<b>0.01</b>
Rural	15185	100.00	1.76	80.59	0.13	13.50	0.09	3.81	0.12	0.00
Urban	16243	100.00	3.87	91.73	0.15	4.17	0.02	0.04	0.00	0.02
<b>Khagrachhari Paurashava</b>	<b>12985</b>	<b>100.00</b>	<b>4.63</b>	<b>95.06</b>	<b>0.14</b>	<b>0.14</b>	<b>0.03</b>	<b>0.00</b>	<b>0.00</b>	<b>0.00</b>
<b>Ward No. 01</b>	<b>1491</b>	<b>100.00</b>	<b>15.69</b>	<b>84.17</b>	<b>0.13</b>	<b>0.00</b>	<b>0.00</b>	<b>0.00</b>	<b>0.00</b>	<b>0.00</b>
Bangalkati (Part)*	1491	100.00	15.69	84.17	0.13	0.00	0.00	0.00	0.00	0.00
Ananta Masterpara	106	100.00	78.30	21.70	0.00	0.00	0.00	0.00	0.00	0.00
Bgb Camp Area Sector H/Q	64	100.00	100.00	0.00	0.00	0.00	0.00	0.00	0.00	0.00
Dakkhin Khabang Paria	324	100.00	0.00	99.38	0.62	0.00	0.00	0.00	0.00	0.00
Latu Miapara	34	100.00	44.12	55.88	0.00	0.00	0.00	0.00	0.00	0.00
Pashchim Narankhaiya	193	100.00	0.00	100.00	0.00	0.00	0.00	0.00	0.00	0.00
Singinala	275	100.00	16.00	84.00	0.00	0.00	0.00	0.00	0.00	0.00
Swanirvar Bazar	4	100.00	0.00	100.00	0.00	0.00	0.00	0.00	0.00	0.00
Upalipara	97	100.00	0.00	100.00	0.00	0.00	0.00	0.00	0.00	0.00
Uttar Khabang Paria	394	100.00	7.11	92.89	0.00	0.00	0.00	0.00	0.00	0.00
<b>Ward No. 02</b>	<b>1795</b>	<b>100.00</b>	<b>13.65</b>	<b>85.29</b>	<b>0.00</b>	<b>0.95</b>	<b>0.11</b>	<b>0.00</b>	<b>0.00</b>	<b>0.00</b>
Bangalkati (Part)*	1795	100.00	13.65	85.29	0.00	0.95	0.11	0.00	0.00	0.00
College Gate Elaka	106	100.00	0.00	100.00	0.00	0.00	0.00	0.00	0.00	0.00
Collegepara	61	100.00	0.00	100.00	0.00	0.00	0.00	0.00	0.00	0.00
Forest Aera	8	100.00	0.00	100.00	0.00	0.00	0.00	0.00	0.00	0.00
Greater Comillatila	511	100.00	5.87	91.00	0.00	3.13	0.00	0.00	0.00	0.00
Khejur Bagan	43	100.00	16.28	81.40	0.00	0.00	2.33	0.00	0.00	0.00
Mahammadpur	255	100.00	0.00	100.00	0.00	0.00	0.00	0.00	0.00	0.00
Purba Narankhaiya	64	100.00	0.00	100.00	0.00	0.00	0.00	0.00	0.00	0.00
Sabujbag	459	100.00	15.03	84.53	0.00	0.22	0.22	0.00	0.00	0.00
Kadertila	61	100.00	0.00	100.00	0.00	0.00	0.00	0.00	0.00	0.00
Talukdarpara	88	100.00	0.00	100.00	0.00	0.00	0.00	0.00	0.00	0.00
Cantonment Area	139	100.00	100.00	0.00	0.00	0.00	0.00	0.00	0.00	0.00
<b>Ward No. 03</b>	<b>1556</b>	<b>100.00</b>	<b>5.27</b>	<b>94.60</b>	<b>0.13</b>	<b>0.00</b>	<b>0.00</b>	<b>0.00</b>	<b>0.00</b>	<b>0.00</b>
Bangalkati (Part)*	1556	100.00	5.27	94.60	0.13	0.00	0.00	0.00	0.00	0.00
Arambag	292	100.00	0.00	99.66	0.34	0.00	0.00	0.00	0.00	0.00
Bus Terminal Elaka	2	100.00	0.00	100.00	0.00	0.00	0.00	0.00	0.00	0.00
Muslimpara	359	100.00	0.00	100.00	0.00	0.00	0.00	0.00	0.00	0.00
Pashchim Mahajanpara	128	100.00	6.25	93.75	0.00	0.00	0.00	0.00	0.00	0.00
Shabda Miapara	267	100.00	0.00	100.00	0.00	0.00	0.00	0.00	0.00	0.00
Shantinagar	508	100.00	14.57	85.24	0.20	0.00	0.00	0.00	0.00	0.00
<b>Ward No. 04</b>	<b>1008</b>	<b>100.00</b>	<b>3.97</b>	<b>95.93</b>	<b>0.10</b>	<b>0.00</b>	<b>0.00</b>	<b>0.00</b>	<b>0.00</b>	<b>0.00</b>
Bangalkati (Part)*	403	100.00	0.00	100.00	0.00	0.00	0.00	0.00	0.00	0.00
Mahajanpara	319	100.00	0.00	100.00	0.00	0.00	0.00	0.00	0.00	0.00
Narikelbagan	84	100.00	0.00	100.00	0.00	0.00	0.00	0.00	0.00	0.00
Golabari (Part)*	605	100.00	6.61	93.22	0.17	0.00	0.00	0.00	0.00	0.00
Bhangabridge	9	100.00	0.00	100.00	0.00	0.00	0.00	0.00	0.00	0.00
Development Board Residential Elaka	38	100.00	0.00	100.00	0.00	0.00	0.00	0.00	0.00	0.00
Kalabagan	348	100.00	11.49	88.22	0.29	0.00	0.00	0.00	0.00	0.00
Masterpara	181	100.00	0.00	100.00	0.00	0.00	0.00	0.00	0.00	0.00
Old Police Line	6	100.00	0.00	100.00	0.00	0.00	0.00	0.00	0.00	0.00
Roads & Highways Residential Elaka	23	100.00	0.00	100.00	0.00	0.00	0.00	0.00	0.00	0.00
<b>Ward No. 05</b>	<b>1092</b>	<b>100.00</b>	<b>0.00</b>	<b>99.27</b>	<b>0.55</b>	<b>0.09</b>	<b>0.09</b>	<b>0.00</b>	<b>0.00</b>	<b>0.00</b>
Golabari (Part)*	892	100.00	0.00	99.10	0.67	0.11	0.11	0.00	0.00	0.00
Collectorate Area	31	100.00	0.00	100.00	0.00	0.00	0.00	0.00	0.00	0.00
Galachipa	55	100.00	0.00	98.18	0.00	0.00	1.82	0.00	0.00	0.00
Govt. High School Elaka	21	100.00	0.00	100.00	0.00	0.00	0.00	0.00	0.00	0.00
Islampur	289	100.00	0.00	99.65	0.35	0.00	0.00	0.00	0.00	0.00
Khagrapur	77	100.00	0.00	100.00	0.00	0.00	0.00	0.00	0.00	0.00
Nensy Bazar	21	100.00	0.00	100.00	0.00	0.00	0.00	0.00	0.00	0.00
No.1 Kadamtoli	114	100.00	0.00	99.12	0.00	0.88	0.00	0.00	0.00	0.00
Office Tila	25	100.00	0.00	100.00	0.00	0.00	0.00	0.00	0.00	0.00
Police Line Elaka	104	100.00	0.00	95.19	4.81	0.00	0.00	0.00	0.00	0.00
Ps And T&T Area	77	100.00	0.00	100.00	0.00	0.00	0.00	0.00	0.00	0.00

Administrative Unit, Location and Community	General Household	Percentage of Source of Drinking Water								
		Total	Tap/Pipe (Supply)	Tube-well (Deep/Shallow)	Bottled/Jar Water	Well	Pond/River/ Canal/Lake	Spring	Rain Water	Others
1	2	3	4	5	6	7	8	9	10	11
Public Health Area	17	100.00	0.00	100.00	0.00	0.00	0.00	0.00	0.00	0.00
Purba Kalabagan	46	100.00	0.00	100.00	0.00	0.00	0.00	0.00	0.00	0.00
Resthouse Aera	15	100.00	0.00	100.00	0.00	0.00	0.00	0.00	0.00	0.00
Perachhara (Part)*	200	100.00	0.00	100.00	0.00	0.00	0.00	0.00	0.00	0.00
Ramanimohanpara	200	100.00	0.00	100.00	0.00	0.00	0.00	0.00	0.00	0.00
<b>Ward No. 06</b>	<b>1876</b>	<b>100.00</b>	<b>0.00</b>	<b>99.79</b>	<b>0.16</b>	<b>0.00</b>	<b>0.05</b>	<b>0.00</b>	<b>0.00</b>	<b>0.00</b>
Golabari (Part)*	1876	100.00	0.00	99.79	0.16	0.00	0.05	0.00	0.00	0.00
Adc Hill Area	368	100.00	0.00	100.00	0.00	0.00	0.00	0.00	0.00	0.00
Garugari Gap Elaka	181	100.00	0.00	100.00	0.00	0.00	0.00	0.00	0.00	0.00
Harinathpara Elaka	286	100.00	0.00	99.30	0.35	0.00	0.35	0.00	0.00	0.00
Mohammadpur Area	264	100.00	0.00	100.00	0.00	0.00	0.00	0.00	0.00	0.00
Rasulpur Elaka	148	100.00	0.00	100.00	0.00	0.00	0.00	0.00	0.00	0.00
Shalban Adarshapara	237	100.00	0.00	99.58	0.42	0.00	0.00	0.00	0.00	0.00
Shsiban Athara Paribar	392	100.00	0.00	99.74	0.26	0.00	0.00	0.00	0.00	0.00
<b>Ward No. 07</b>	<b>1933</b>	<b>100.00</b>	<b>0.00</b>	<b>99.95</b>	<b>0.05</b>	<b>0.00</b>	<b>0.00</b>	<b>0.00</b>	<b>0.00</b>	<b>0.00</b>
Golabari (Part)*	1933	100.00	0.00	99.95	0.05	0.00	0.00	0.00	0.00	0.00
Anandanagar	472	100.00	0.00	100.00	0.00	0.00	0.00	0.00	0.00	0.00
Haspatal Elaka	42	100.00	0.00	100.00	0.00	0.00	0.00	0.00	0.00	0.00
Madhupur	209	100.00	0.00	100.00	0.00	0.00	0.00	0.00	0.00	0.00
Maitripur	159	100.00	0.00	99.37	0.63	0.00	0.00	0.00	0.00	0.00
Manpura Residential Elaka	48	100.00	0.00	100.00	0.00	0.00	0.00	0.00	0.00	0.00
Milanpur	264	100.00	0.00	100.00	0.00	0.00	0.00	0.00	0.00	0.00
Mollapara	83	100.00	0.00	100.00	0.00	0.00	0.00	0.00	0.00	0.00
Natunpara	137	100.00	0.00	100.00	0.00	0.00	0.00	0.00	0.00	0.00
Pankhaiyapara	496	100.00	0.00	100.00	0.00	0.00	0.00	0.00	0.00	0.00
Shishusadan Elaka	4	100.00	0.00	100.00	0.00	0.00	0.00	0.00	0.00	0.00
Tekpara	11	100.00	0.00	100.00	0.00	0.00	0.00	0.00	0.00	0.00
Wapda Elaka	8	100.00	0.00	100.00	0.00	0.00	0.00	0.00	0.00	0.00
<b>Ward No. 08</b>	<b>443</b>	<b>100.00</b>	<b>0.00</b>	<b>99.55</b>	<b>0.45</b>	<b>0.00</b>	<b>0.00</b>	<b>0.00</b>	<b>0.00</b>	<b>0.00</b>
Golabari (Part)*	443	100.00	0.00	99.55	0.45	0.00	0.00	0.00	0.00	0.00
Basundhara Elaka	67	100.00	0.00	100.00	0.00	0.00	0.00	0.00	0.00	0.00
Chaihlaupara	47	100.00	0.00	100.00	0.00	0.00	0.00	0.00	0.00	0.00
Dakkhin Adalat Road	15	100.00	0.00	100.00	0.00	0.00	0.00	0.00	0.00	0.00
Eidgapara	12	100.00	0.00	100.00	0.00	0.00	0.00	0.00	0.00	0.00
Masjid Road Elaka	5	100.00	0.00	100.00	0.00	0.00	0.00	0.00	0.00	0.00
Narayanmandir Elaka	11	100.00	0.00	100.00	0.00	0.00	0.00	0.00	0.00	0.00
Nayanpur Elaka	155	100.00	0.00	99.35	0.65	0.00	0.00	0.00	0.00	0.00
Pankhaiyapara Road	16	100.00	0.00	100.00	0.00	0.00	0.00	0.00	0.00	0.00
Pashchim Shahid Kader Road	15	100.00	0.00	100.00	0.00	0.00	0.00	0.00	0.00	0.00
Purba Shahid Kader Road	13	100.00	0.00	100.00	0.00	0.00	0.00	0.00	0.00	0.00
Shabji Market Elaka	37	100.00	0.00	100.00	0.00	0.00	0.00	0.00	0.00	0.00
Shutki Sarak Elaka	3	100.00	0.00	100.00	0.00	0.00	0.00	0.00	0.00	0.00
Uttar Mehedi Road	47	100.00	0.00	97.87	2.13	0.00	0.00	0.00	0.00	0.00
<b>Ward No. 09</b>	<b>1791</b>	<b>100.00</b>	<b>0.00</b>	<b>99.94</b>	<b>0.06</b>	<b>0.00</b>	<b>0.00</b>	<b>0.00</b>	<b>0.00</b>	<b>0.00</b>
Golabari (Part)*	1791	100.00	0.00	99.94	0.06	0.00	0.00	0.00	0.00	0.00
Ansunagar	78	100.00	0.00	100.00	0.00	0.00	0.00	0.00	0.00	0.00
Aparna Chowdhurypara	117	100.00	0.00	100.00	0.00	0.00	0.00	0.00	0.00	0.00
Aparna Masterpara	24	100.00	0.00	100.00	0.00	0.00	0.00	0.00	0.00	0.00
Apbn Muslimpara	180	100.00	0.00	100.00	0.00	0.00	0.00	0.00	0.00	0.00
Battali Elaka	28	100.00	0.00	100.00	0.00	0.00	0.00	0.00	0.00	0.00
Dakkhin Mehedibag	61	100.00	0.00	100.00	0.00	0.00	0.00	0.00	0.00	0.00
Futbil Elaka	24	100.00	0.00	100.00	0.00	0.00	0.00	0.00	0.00	0.00
Kaladeba	142	100.00	0.00	100.00	0.00	0.00	0.00	0.00	0.00	0.00
Kalyanpur	294	100.00	0.00	100.00	0.00	0.00	0.00	0.00	0.00	0.00
Battali Chakma Para	39	100.00	0.00	100.00	0.00	0.00	0.00	0.00	0.00	0.00
Krishnanagor	57	100.00	0.00	100.00	0.00	0.00	0.00	0.00	0.00	0.00
Rajyamanipara	106	100.00	0.00	99.06	0.94	0.00	0.00	0.00	0.00	0.00
Rukhai Chowdhurypara	162	100.00	0.00	100.00	0.00	0.00	0.00	0.00	0.00	0.00
Rupnagar Elaka	146	100.00	0.00	100.00	0.00	0.00	0.00	0.00	0.00	0.00
Swapnamohan Karbaripara	47	100.00	0.00	100.00	0.00	0.00	0.00	0.00	0.00	0.00
Tentultala	103	100.00	0.00	100.00	0.00	0.00	0.00	0.00	0.00	0.00

Administrative Unit, Location and Community	General Household	Percentage of Source of Drinking Water								
		Total	Tap/Pipe (Supply)	Tube-well (Deep/Shallow)	Bottled/Jar Water	Well	Pond/River/ Canal/Lake	Spring	Rain Water	Others
1	2	3	4	5	6	7	8	9	10	11
Upper Perachhara	183	100.00	0.00	100.00	0.00	0.00	0.00	0.00	0.00	0.00
<b>Bhaibonchhara Union</b>	<b>5511</b>	<b>100.00</b>	<b>0.82</b>	<b>73.27</b>	<b>0.15</b>	<b>25.20</b>	<b>0.04</b>	<b>0.47</b>	<b>0.00</b>	<b>0.05</b>
Rural	2253	100.00	0.75	65.82	0.09	32.40	0.09	0.84	0.00	0.00
Urban	3258	100.00	0.86	78.42	0.18	20.23	0.00	0.21	0.00	0.09
Bhaibonchhara*	3258	100.00	0.86	78.42	0.18	20.23	0.00	0.21	0.00	0.09
Akkhaymanipara	14	100.00	0.00	100.00	0.00	0.00	0.00	0.00	0.00	0.00
Almanipara	71	100.00	0.00	0.00	0.00	97.18	0.00	2.82	0.00	0.00
Baishnabpara	19	100.00	0.00	100.00	0.00	0.00	0.00	0.00	0.00	0.00
Bara Rai Taisapara	41	100.00	0.00	29.27	0.00	70.73	0.00	0.00	0.00	0.00
Bhaibonchhara Bazar Area	44	100.00	0.00	100.00	0.00	0.00	0.00	0.00	0.00	0.00
Bilpara	31	100.00	0.00	93.55	0.00	6.45	0.00	0.00	0.00	0.00
Chhota Nala	76	100.00	0.00	100.00	0.00	0.00	0.00	0.00	0.00	0.00
Chhota Rai Taisapara	21	100.00	0.00	33.33	0.00	66.67	0.00	0.00	0.00	0.00
Chittaranjanpara	22	100.00	0.00	100.00	0.00	0.00	0.00	0.00	0.00	0.00
Adarsha Muslimpara	46	100.00	0.00	100.00	0.00	0.00	0.00	0.00	0.00	0.00
Dakkhin Pakujyachharipara	41	100.00	0.00	97.56	0.00	2.44	0.00	0.00	0.00	0.00
Dewanpara	145	100.00	0.00	93.10	3.45	2.07	0.00	0.00	0.00	1.38
Dhanendra Karbaripara	41	100.00	0.00	0.00	0.00	100.00	0.00	0.00	0.00	0.00
Dhrungcharjapara	23	100.00	0.00	100.00	0.00	0.00	0.00	0.00	0.00	0.00
Foresttila	35	100.00	0.00	100.00	0.00	0.00	0.00	0.00	0.00	0.00
Garjan Tilapara	46	100.00	0.00	100.00	0.00	0.00	0.00	0.00	0.00	0.00
Harikunjapara	96	100.00	0.00	8.33	0.00	91.67	0.00	0.00	0.00	0.00
Headmanpara	40	100.00	0.00	100.00	0.00	0.00	0.00	0.00	0.00	0.00
Hindupara	12	100.00	0.00	100.00	0.00	0.00	0.00	0.00	0.00	0.00
Kukichhara	81	100.00	0.00	100.00	0.00	0.00	0.00	0.00	0.00	0.00
Lambapara	26	100.00	0.00	100.00	0.00	0.00	0.00	0.00	0.00	0.00
Madanmohanpara	14	100.00	0.00	100.00	0.00	0.00	0.00	0.00	0.00	0.00
Mrachanaipara	150	100.00	0.00	98.67	0.00	1.33	0.00	0.00	0.00	0.00
Munigrampara	124	100.00	0.00	100.00	0.00	0.00	0.00	0.00	0.00	0.00
Nabakumarpara	36	100.00	0.00	0.00	0.00	97.22	0.00	2.78	0.00	0.00
Nakshatali	30	100.00	0.00	100.00	0.00	0.00	0.00	0.00	0.00	0.00
No.1 Prakalpa Gram	47	100.00	36.17	44.68	0.00	19.15	0.00	0.00	0.00	0.00
No.10 Prakalpa Gram	92	100.00	0.00	88.04	0.00	11.96	0.00	0.00	0.00	0.00
No.2 Prakalpa Banpara	52	100.00	0.00	78.85	0.00	21.15	0.00	0.00	0.00	0.00
No.3 Natun Bagan Prakalpa	47	100.00	0.00	68.09	0.00	31.91	0.00	0.00	0.00	0.00
No.3 Prakalpa Gram	21	100.00	0.00	100.00	0.00	0.00	0.00	0.00	0.00	0.00
No.4 Natun Bagan Prakalpa	76	100.00	0.00	44.74	0.00	52.63	0.00	2.63	0.00	0.00
No.4 Prakalpa Gram	93	100.00	0.00	100.00	0.00	0.00	0.00	0.00	0.00	0.00
No.5 Prakalpa Gram	98	100.00	0.00	100.00	0.00	0.00	0.00	0.00	0.00	0.00
No.6 Noapara	31	100.00	0.00	96.77	3.23	0.00	0.00	0.00	0.00	0.00
No.6 Prakalpa Gram	90	100.00	0.00	83.33	0.00	14.44	0.00	2.22	0.00	0.00
No.7 Prakalpa Gram	81	100.00	13.58	79.01	0.00	7.41	0.00	0.00	0.00	0.00
No.8 Prakalpa Gram	92	100.00	0.00	92.39	0.00	7.61	0.00	0.00	0.00	0.00
No.9 Prakalpa Gram	78	100.00	0.00	82.05	0.00	17.95	0.00	0.00	0.00	0.00
Noapara	37	100.00	0.00	54.05	0.00	45.95	0.00	0.00	0.00	0.00
Pashchim Muslimpara	75	100.00	0.00	100.00	0.00	0.00	0.00	0.00	0.00	0.00
Police Fari	30	100.00	0.00	100.00	0.00	0.00	0.00	0.00	0.00	0.00
Pratibandhakpara	27	100.00	0.00	100.00	0.00	0.00	0.00	0.00	0.00	0.00
Purba Muslimpara	123	100.00	0.00	95.12	0.00	4.88	0.00	0.00	0.00	0.00
Purnabijoy Karbaripara	37	100.00	0.00	100.00	0.00	0.00	0.00	0.00	0.00	0.00
Rabidhanpara	82	100.00	0.00	60.98	0.00	39.02	0.00	0.00	0.00	0.00
Rabijoypara	93	100.00	0.00	100.00	0.00	0.00	0.00	0.00	0.00	0.00
Ranjanmanipara	35	100.00	0.00	100.00	0.00	0.00	0.00	0.00	0.00	0.00
Ratanjoypara	65	100.00	0.00	100.00	0.00	0.00	0.00	0.00	0.00	0.00
Saiandarpara	63	100.00	0.00	100.00	0.00	0.00	0.00	0.00	0.00	0.00
Sajekpara	37	100.00	0.00	67.57	0.00	32.43	0.00	0.00	0.00	0.00
Shantigram	47	100.00	0.00	100.00	0.00	0.00	0.00	0.00	0.00	0.00
Shibmandirpara	56	100.00	0.00	28.57	0.00	71.43	0.00	0.00	0.00	0.00
Shyambaripara	26	100.00	0.00	0.00	0.00	100.00	0.00	0.00	0.00	0.00
Sudhanwapara	112	100.00	0.00	1.79	0.00	98.21	0.00	0.00	0.00	0.00
Unnayan Board	17	100.00	0.00	100.00	0.00	0.00	0.00	0.00	0.00	0.00



Administrative Unit, Location and Community	General Household	Percentage of Source of Drinking Water								
		Total	Tap/Pipe (Supply)	Tube-well (Deep/Shallow)	Bottled/Jar Water	Well	Pond/River/ Canal/Lake	Spring	Rain Water	Others
1	2	3	4	5	6	7	8	9	10	11
Uttar Pakujyachharipara	73	100.00	0.00	90.41	0.00	8.22	0.00	0.00	0.00	1.37
Ghachhban*	1415	100.00	0.00	64.81	0.07	34.06	0.00	1.06	0.00	0.00
Amla Hadukpara	47	100.00	0.00	2.13	0.00	97.87	0.00	0.00	0.00	0.00
Amritapara	127	100.00	0.00	91.34	0.00	8.66	0.00	0.00	0.00	0.00
1no.3 Prakalpa Gram	68	100.00	0.00	77.94	0.00	22.06	0.00	0.00	0.00	0.00
Barapara	117	100.00	0.00	58.97	0.00	41.03	0.00	0.00	0.00	0.00
Baurapara	55	100.00	0.00	100.00	0.00	0.00	0.00	0.00	0.00	0.00
Bejachandrapara	49	100.00	0.00	0.00	0.00	100.00	0.00	0.00	0.00	0.00
Chhotapara	41	100.00	0.00	24.39	0.00	75.61	0.00	0.00	0.00	0.00
Kajalyapara	23	100.00	0.00	100.00	0.00	0.00	0.00	0.00	0.00	0.00
Kalabanpara	43	100.00	0.00	32.56	0.00	67.44	0.00	0.00	0.00	0.00
Keyapara	62	100.00	0.00	0.00	0.00	77.42	0.00	22.58	0.00	0.00
Krishnamohanpara	32	100.00	0.00	100.00	0.00	0.00	0.00	0.00	0.00	0.00
Kumar Dhanpara	162	100.00	0.00	100.00	0.00	0.00	0.00	0.00	0.00	0.00
Mantripara	49	100.00	0.00	100.00	0.00	0.00	0.00	0.00	0.00	0.00
No.2 Prakalpa Gram	201	100.00	0.00	99.50	0.50	0.00	0.00	0.00	0.00	0.00
Noapara (Barapara)	90	100.00	0.00	53.33	0.00	45.56	0.00	1.11	0.00	0.00
Noapara-1	65	100.00	0.00	98.46	0.00	1.54	0.00	0.00	0.00	0.00
Rasta Hadukpara	37	100.00	0.00	8.11	0.00	91.89	0.00	0.00	0.00	0.00
Sadhupara	16	100.00	0.00	0.00	0.00	100.00	0.00	0.00	0.00	0.00
Simanapara	56	100.00	0.00	0.00	0.00	100.00	0.00	0.00	0.00	0.00
Taiflu Hadukpara	57	100.00	0.00	31.58	0.00	68.42	0.00	0.00	0.00	0.00
Hamachang Para	18	100.00	0.00	0.00	0.00	100.00	0.00	0.00	0.00	0.00
Jormarong*	838	100.00	2.03	67.54	0.12	29.59	0.24	0.48	0.00	0.00
Aprusi Chairmanpara	22	100.00	0.00	95.45	0.00	4.55	0.00	0.00	0.00	0.00
Chhota Baripara	124	100.00	0.00	93.55	0.00	6.45	0.00	0.00	0.00	0.00
Companypara	13	100.00	0.00	84.62	0.00	15.38	0.00	0.00	0.00	0.00
Dakkhin Nalchhara	68	100.00	0.00	95.59	0.00	4.41	0.00	0.00	0.00	0.00
Debaranjanpara	27	100.00	0.00	100.00	0.00	0.00	0.00	0.00	0.00	0.00
Hari Dayalpara	27	100.00	62.96	37.04	0.00	0.00	0.00	0.00	0.00	0.00
Birashi Mura	20	100.00	0.00	0.00	0.00	100.00	0.00	0.00	0.00	0.00
Nirmalpara	87	100.00	0.00	74.71	0.00	25.29	0.00	0.00	0.00	0.00
Purnamohan Karbaripara	27	100.00	0.00	88.89	0.00	11.11	0.00	0.00	0.00	0.00
Haping Para	48	100.00	0.00	0.00	0.00	100.00	0.00	0.00	0.00	0.00
Simanapara	12	100.00	0.00	8.33	0.00	83.33	0.00	8.33	0.00	0.00
Surendra Masterpara	55	100.00	0.00	100.00	0.00	0.00	0.00	0.00	0.00	0.00
Uttar Surendra Masterpara	91	100.00	0.00	75.82	0.00	24.18	0.00	0.00	0.00	0.00
Uttar Nalchhara	49	100.00	0.00	89.80	0.00	6.12	0.00	4.08	0.00	0.00
Wakrakpara	81	100.00	0.00	0.00	0.00	100.00	0.00	0.00	0.00	0.00
Gajendra Karbari Para	31	100.00	0.00	90.32	3.23	0.00	6.45	0.00	0.00	0.00
Headmanpara	30	100.00	0.00	100.00	0.00	0.00	0.00	0.00	0.00	0.00
Kalapa Para	26	100.00	0.00	0.00	0.00	96.15	0.00	3.85	0.00	0.00
<b>Golabari Union</b>	<b>3393</b>	<b>100.00</b>	<b>3.86</b>	<b>78.90</b>	<b>0.09</b>	<b>11.05</b>	<b>0.00</b>	<b>5.60</b>	<b>0.50</b>	<b>0.00</b>
Rural	3393	100.00	3.86	78.90	0.09	11.05	0.00	5.60	0.50	0.00
Urban	0	0.00	0.00	0.00	0.00	0.00	0.00	0.00	0.00	0.00
Golabari (Part)*	3393	100.00	3.86	78.90	0.09	11.05	0.00	5.60	0.50	0.00
Alutila Punarbasan	7	100.00	0.00	100.00	0.00	0.00	0.00	0.00	0.00	0.00
Bagrachharapara	72	100.00	0.00	26.39	0.00	73.61	0.00	0.00	0.00	0.00
Balpiye Adam	78	100.00	20.51	79.49	0.00	0.00	0.00	0.00	0.00	0.00
Bangalkatipara	32	100.00	0.00	37.50	0.00	62.50	0.00	0.00	0.00	0.00
Barapara	90	100.00	0.00	23.33	0.00	76.67	0.00	0.00	0.00	0.00
Chhota Khagrachhari	45	100.00	0.00	0.00	0.00	42.22	0.00	57.78	0.00	0.00
Dakkhin Ganjapara	542	100.00	0.00	99.82	0.18	0.00	0.00	0.00	0.00	0.00
Dakkhin Golabari (Marmapara)	59	100.00	0.00	100.00	0.00	0.00	0.00	0.00	0.00	0.00
Goamahat	49	100.00	0.00	59.18	0.00	40.82	0.00	0.00	0.00	0.00
Harinathpara	80	100.00	0.00	100.00	0.00	0.00	0.00	0.00	0.00	0.00
Headmanpara	80	100.00	28.75	58.75	0.00	0.00	0.00	12.50	0.00	0.00
Hempara	21	100.00	0.00	0.00	0.00	0.00	0.00	100.00	0.00	0.00
Jirakpara	36	100.00	0.00	0.00	0.00	0.00	0.00	100.00	0.00	0.00
Joutha Khamar	44	100.00	0.00	84.09	0.00	15.91	0.00	0.00	0.00	0.00
Juro Panichhara	31	100.00	0.00	90.32	3.23	6.45	0.00	0.00	0.00	0.00

Administrative Unit, Location and Community	General Household	Percentage of Source of Drinking Water								
		Total	Tap/Pipe (Supply)	Tube-well (Deep/Shallow)	Bottled/Jar Water	Well	Pond/River/ Canal/Lake	Spring	Rain Water	Others
1	2	3	4	5	6	7	8	9	10	11
Kadamtai	33	100.00	0.00	100.00	0.00	0.00	0.00	0.00	0.00	0.00
Kaibalya Pithpara	28	100.00	0.00	100.00	0.00	0.00	0.00	0.00	0.00	0.00
Madhubazar Elaka	61	100.00	0.00	100.00	0.00	0.00	0.00	0.00	0.00	0.00
Mahalchhara Bijoy Karbaripara	37	100.00	0.00	100.00	0.00	0.00	0.00	0.00	0.00	0.00
Mahalchhara Dewanpara	96	100.00	0.00	100.00	0.00	0.00	0.00	0.00	0.00	0.00
Nathapara	38	100.00	0.00	0.00	0.00	57.89	0.00	10.53	31.58	0.00
Natunpara	84	100.00	0.00	34.52	0.00	54.76	0.00	10.71	0.00	0.00
Nikunja Residential Elaka	165	100.00	55.76	44.24	0.00	0.00	0.00	0.00	0.00	0.00
Pashchim Golabari Munsipara	84	100.00	0.00	96.43	0.00	3.57	0.00	0.00	0.00	0.00
Pashchim Tripurapara	65	100.00	0.00	100.00	0.00	0.00	0.00	0.00	0.00	0.00
Purbapara	22	100.00	0.00	0.00	0.00	4.55	0.00	95.45	0.00	0.00
Ranga Panichhara	78	100.00	0.00	98.72	0.00	1.28	0.00	0.00	0.00	0.00
Rubber Baganpara	30	100.00	0.00	80.00	0.00	20.00	0.00	0.00	0.00	0.00
Satbhayipara	243	100.00	0.00	99.18	0.00	0.82	0.00	0.00	0.00	0.00
Taibaklaipara	73	100.00	0.00	23.29	0.00	28.77	0.00	47.95	0.00	0.00
Tainamachhara	38	100.00	0.00	0.00	0.00	60.53	0.00	26.32	13.16	0.00
Talukdarpara	30	100.00	0.00	43.33	0.00	56.67	0.00	0.00	0.00	0.00
Thuiaungyapara	66	100.00	0.00	96.97	0.00	3.03	0.00	0.00	0.00	0.00
Usuipara	56	100.00	0.00	0.00	0.00	67.86	0.00	32.14	0.00	0.00
Uttar Ganjapara (Bangalipara)	630	100.00	0.00	99.84	0.16	0.00	0.00	0.00	0.00	0.00
Uttar Ganjapara (Magpara)	106	100.00	0.00	100.00	0.00	0.00	0.00	0.00	0.00	0.00
Uttar Mahalchhara	64	100.00	0.00	95.31	0.00	4.69	0.00	0.00	0.00	0.00
<b>Kamalchhari Union</b>	<b>3852</b>	<b>100.00</b>	<b>3.12</b>	<b>87.36</b>	<b>0.29</b>	<b>6.70</b>	<b>0.03</b>	<b>2.52</b>	<b>0.00</b>	<b>0.00</b>
Rural	3852	100.00	3.12	87.36	0.29	6.70	0.03	2.52	0.00	0.00
Urban	0	0.00	0.00	0.00	0.00	0.00	0.00	0.00	0.00	0.00
Bhuachhari*	1516	100.00	2.18	91.49	0.33	6.00	0.00	0.00	0.00	0.00
Akhyachhara	39	100.00	0.00	0.00	0.00	100.00	0.00	0.00	0.00	0.00
Barnal Noapara	16	100.00	0.00	100.00	0.00	0.00	0.00	0.00	0.00	0.00
Betchhari Christianpara	56	100.00	0.00	98.21	0.00	1.79	0.00	0.00	0.00	0.00
Betchhari Madhyapara	59	100.00	0.00	96.61	0.00	3.39	0.00	0.00	0.00	0.00
Betchhari Mukhpara	66	100.00	0.00	100.00	0.00	0.00	0.00	0.00	0.00	0.00
Bhuachhari Natunpara	39	100.00	0.00	100.00	0.00	0.00	0.00	0.00	0.00	0.00
Bhuachhari Marmapara	51	100.00	0.00	100.00	0.00	0.00	0.00	0.00	0.00	0.00
Bhuachhari Mukhpara	50	100.00	0.00	100.00	0.00	0.00	0.00	0.00	0.00	0.00
Chakrachhara	26	100.00	0.00	96.15	0.00	3.85	0.00	0.00	0.00	0.00
Dakkhin Bhuachhari Bangalipara	230	100.00	0.00	97.83	1.74	0.43	0.00	0.00	0.00	0.00
Bha Chhari Jaburan Daw	59	100.00	0.00	100.00	0.00	0.00	0.00	0.00	0.00	0.00
Kamalchhari Mukhpara	212	100.00	0.00	100.00	0.00	0.00	0.00	0.00	0.00	0.00
Lohamanpara	13	100.00	0.00	38.46	0.00	61.54	0.00	0.00	0.00	0.00
Ratnamani Karbaripara	47	100.00	0.00	19.15	0.00	80.85	0.00	0.00	0.00	0.00
Upper Betchhari	45	100.00	0.00	97.78	0.00	2.22	0.00	0.00	0.00	0.00
Uttar Bhuachhari Bangalipara	508	100.00	6.50	93.31	0.20	0.00	0.00	0.00	0.00	0.00
Datkupya*	611	100.00	2.13	70.05	0.00	11.78	0.16	15.88	0.00	0.00
Aglashingpara	26	100.00	0.00	0.00	0.00	0.00	0.00	100.00	0.00	0.00
Badapara	34	100.00	0.00	0.00	0.00	0.00	2.94	97.06	0.00	0.00
Datkupya Bangalipara	181	100.00	7.18	88.95	0.00	3.87	0.00	0.00	0.00	0.00
Datkupya Purba Gamaridhala	100	100.00	0.00	100.00	0.00	0.00	0.00	0.00	0.00	0.00
Edmara Chhara	25	100.00	0.00	32.00	0.00	64.00	0.00	4.00	0.00	0.00
Kutukchhari Kalibindu Karbaripara	35	100.00	0.00	85.71	0.00	0.00	0.00	14.29	0.00	0.00
Monghapruue Karbaripara	29	100.00	0.00	0.00	0.00	100.00	0.00	0.00	0.00	0.00
Puratan Headmanpara	100	100.00	0.00	100.00	0.00	0.00	0.00	0.00	0.00	0.00
Rangapanichhara	38	100.00	0.00	50.00	0.00	50.00	0.00	0.00	0.00	0.00
Madhya Kutuk Chhari	43	100.00	0.00	23.26	0.00	2.33	0.00	74.42	0.00	0.00
Itchhari*	694	100.00	0.00	91.21	0.00	8.79	0.00	0.00	0.00	0.00
Betchhari Marmapara	180	100.00	0.00	100.00	0.00	0.00	0.00	0.00	0.00	0.00
Betchhari Mukhpara	62	100.00	0.00	100.00	0.00	0.00	0.00	0.00	0.00	0.00
Itchhari Bhitapara	147	100.00	0.00	75.51	0.00	24.49	0.00	0.00	0.00	0.00
Itchhari Madhyapara	41	100.00	0.00	100.00	0.00	0.00	0.00	0.00	0.00	0.00
Itchhari Mukhpara	76	100.00	0.00	100.00	0.00	0.00	0.00	0.00	0.00	0.00
Joytadhar Karbaripara	115	100.00	0.00	79.13	0.00	20.87	0.00	0.00	0.00	0.00
Maitripara	29	100.00	0.00	100.00	0.00	0.00	0.00	0.00	0.00	0.00

Administrative Unit, Location and Community	General Household	Percentage of Source of Drinking Water								
		Total	Tap/Pipe (Supply)	Tube-well (Deep/Shallow)	Bottled/Jar Water	Well	Pond/River/ Canal/Lake	Spring	Rain Water	Others
1	2	3	4	5	6	7	8	9	10	11
Modhya Betchharipara	44	100.00	0.00	97.73	0.00	2.27	0.00	0.00	0.00	0.00
Kamalchhari*	1031	100.00	7.18	88.94	0.58	3.30	0.00	0.00	0.00	0.00
Amtalipara	43	100.00	0.00	100.00	0.00	0.00	0.00	0.00	0.00	0.00
Dayamohanpara	60	100.00	0.00	100.00	0.00	0.00	0.00	0.00	0.00	0.00
Jadurampara	50	100.00	0.00	100.00	0.00	0.00	0.00	0.00	0.00	0.00
Kamalchhari Headmanpara	76	100.00	36.84	57.89	5.26	0.00	0.00	0.00	0.00	0.00
Khyangdongpara	72	100.00	0.00	100.00	0.00	0.00	0.00	0.00	0.00	0.00
Madhupara	32	100.00	0.00	100.00	0.00	0.00	0.00	0.00	0.00	0.00
Mangal Chandpara	79	100.00	0.00	100.00	0.00	0.00	0.00	0.00	0.00	0.00
Pilotpara	74	100.00	0.00	100.00	0.00	0.00	0.00	0.00	0.00	0.00
Roasayapara	109	100.00	0.00	100.00	0.00	0.00	0.00	0.00	0.00	0.00
Upper Perachhara	277	100.00	16.61	83.39	0.00	0.00	0.00	0.00	0.00	0.00
Tatul Tola	69	100.00	0.00	100.00	0.00	0.00	0.00	0.00	0.00	0.00
Thana Chandra Para	90	100.00	0.00	60.00	2.22	37.78	0.00	0.00	0.00	0.00
<b>Khagrachhari Union</b>	<b>2516</b>	<b>100.00</b>	<b>0.00</b>	<b>90.74</b>	<b>0.16</b>	<b>3.78</b>	<b>0.24</b>	<b>5.05</b>	<b>0.04</b>	<b>0.00</b>
Rural	2516	100.00	0.00	90.74	0.16	3.78	0.24	5.05	0.04	0.00
Urban	0	0.00	0.00	0.00	0.00	0.00	0.00	0.00	0.00	0.00
Durchhari*	121	100.00	0.00	88.43	0.00	11.57	0.00	0.00	0.00	0.00
No.1 Thakurchhari Charpara	33	100.00	0.00	100.00	0.00	0.00	0.00	0.00	0.00	0.00
No.1 Thakurchhari Uttar Kalapara	58	100.00	0.00	75.86	0.00	24.14	0.00	0.00	0.00	0.00
Thakurchhara Pukurpara	30	100.00	0.00	100.00	0.00	0.00	0.00	0.00	0.00	0.00
Gamaridhala*	802	100.00	0.00	100.00	0.00	0.00	0.00	0.00	0.00	0.00
Akya Dactarpara	34	100.00	0.00	100.00	0.00	0.00	0.00	0.00	0.00	0.00
Fanindra Masterpara	26	100.00	0.00	100.00	0.00	0.00	0.00	0.00	0.00	0.00
Gamaridhala	116	100.00	0.00	100.00	0.00	0.00	0.00	0.00	0.00	0.00
Jatindrapara	76	100.00	0.00	100.00	0.00	0.00	0.00	0.00	0.00	0.00
Magistratepara	73	100.00	0.00	100.00	0.00	0.00	0.00	0.00	0.00	0.00
Nirod Baran Karbaripara	23	100.00	0.00	100.00	0.00	0.00	0.00	0.00	0.00	0.00
No.1 Gamaridhala Bangalipara	160	100.00	0.00	100.00	0.00	0.00	0.00	0.00	0.00	0.00
No.2 Gamaridhala Bangalipara	56	100.00	0.00	100.00	0.00	0.00	0.00	0.00	0.00	0.00
Noapara	19	100.00	0.00	100.00	0.00	0.00	0.00	0.00	0.00	0.00
Pidiapara	27	100.00	0.00	100.00	0.00	0.00	0.00	0.00	0.00	0.00
Rajani Dewanpara	50	100.00	0.00	100.00	0.00	0.00	0.00	0.00	0.00	0.00
Rajkumarpara	50	100.00	0.00	100.00	0.00	0.00	0.00	0.00	0.00	0.00
Sajekpara	26	100.00	0.00	100.00	0.00	0.00	0.00	0.00	0.00	0.00
Gamaridhala Nutun Bangalipara	66	100.00	0.00	100.00	0.00	0.00	0.00	0.00	0.00	0.00
Nunchhari*	1593	100.00	0.00	86.25	0.25	5.08	0.38	7.97	0.06	0.00
Ak Para	29	100.00	0.00	100.00	0.00	0.00	0.00	0.00	0.00	0.00
Akbari	63	100.00	0.00	90.48	1.59	7.94	0.00	0.00	0.00	0.00
Bholapara (Aniruddhpara)	26	100.00	0.00	96.15	0.00	3.85	0.00	0.00	0.00	0.00
Bhubanpara	88	100.00	0.00	98.86	0.00	0.00	0.00	1.14	0.00	0.00
Dakkhin Champaghat	38	100.00	0.00	94.74	0.00	5.26	0.00	0.00	0.00	0.00
Ghatpara	31	100.00	0.00	100.00	0.00	0.00	0.00	0.00	0.00	0.00
Ghugrachhari Punarbasan	32	100.00	0.00	84.38	0.00	15.63	0.00	0.00	0.00	0.00
Headmanpara	68	100.00	0.00	89.71	0.00	10.29	0.00	0.00	0.00	0.00
Dullya Tuli	22	100.00	0.00	4.55	0.00	0.00	0.00	95.45	0.00	0.00
Kongchaipara	70	100.00	0.00	100.00	0.00	0.00	0.00	0.00	0.00	0.00
Madhya Champaghat	50	100.00	0.00	100.00	0.00	0.00	0.00	0.00	0.00	0.00
Mangarampara	53	100.00	0.00	96.23	0.00	1.89	0.00	1.89	0.00	0.00
Niyong Karbaripara	53	100.00	0.00	100.00	0.00	0.00	0.00	0.00	0.00	0.00
No.1 Jidipara	116	100.00	0.00	100.00	0.00	0.00	0.00	0.00	0.00	0.00
No.1 Prakalpa Gram	78	100.00	0.00	97.44	0.00	1.28	1.28	0.00	0.00	0.00
No.2 Prakalpa Gram	91	100.00	0.00	98.90	0.00	1.10	0.00	0.00	0.00	0.00
No.2 Jidipara	67	100.00	0.00	100.00	0.00	0.00	0.00	0.00	0.00	0.00
No.2 Thakurchhara Charpara	25	100.00	0.00	100.00	0.00	0.00	0.00	0.00	0.00	0.00
No.3 Prakalpa Gram	94	100.00	0.00	96.81	0.00	0.00	0.00	3.19	0.00	0.00
Nunchhari Masterpara	35	100.00	0.00	97.14	0.00	2.86	0.00	0.00	0.00	0.00
Nunchhari Punarbasan	28	100.00	0.00	0.00	0.00	0.00	0.00	100.00	0.00	0.00
Nunchhari Thalipara (Bangalipara)	17	100.00	0.00	94.12	0.00	5.88	0.00	0.00	0.00	0.00
Pukurpara	39	100.00	0.00	0.00	0.00	0.00	12.82	87.18	0.00	0.00
Ramesh Karbaripara	65	100.00	0.00	98.46	1.54	0.00	0.00	0.00	0.00	0.00

Administrative Unit, Location and Community	General Household	Percentage of Source of Drinking Water								
		Total	Tap/Pipe (Supply)	Tube-well (Deep/Shallow)	Bottled/Jar Water	Well	Pond/River/ Canal/Lake	Spring	Rain Water	Others
1	2	3	4	5	6	7	8	9	10	11
Suduaung Memberpara	69	100.00	0.00	100.00	0.00	0.00	0.00	0.00	0.00	0.00
Surendra Karbaripara	24	100.00	0.00	100.00	0.00	0.00	0.00	0.00	0.00	0.00
Tangichhara	22	100.00	0.00	95.45	4.55	0.00	0.00	0.00	0.00	0.00
Thakurchhara Dakkhin Kalapara	27	100.00	0.00	96.30	0.00	3.70	0.00	0.00	0.00	0.00
Thalipara	94	100.00	0.00	1.06	0.00	56.38	0.00	41.49	1.06	0.00
Uttar Champaghat	40	100.00	0.00	92.50	2.50	5.00	0.00	0.00	0.00	0.00
South Thakur Chara	39	100.00	0.00	100.00	0.00	0.00	0.00	0.00	0.00	0.00
<b>Perachhara Union</b>	<b>3171</b>	<b>100.00</b>	<b>0.00</b>	<b>76.60</b>	<b>0.00</b>	<b>18.67</b>	<b>0.13</b>	<b>4.60</b>	<b>0.00</b>	<b>0.00</b>
Rural	3171	100.00	0.00	76.60	0.00	18.67	0.13	4.60	0.00	0.00
Urban	0	0.00	0.00	0.00	0.00	0.00	0.00	0.00	0.00	0.00
Bangalkati (Part)*	755	100.00	0.00	85.96	0.00	14.04	0.00	0.00	0.00	0.00
Achaipara	25	100.00	0.00	0.00	0.00	100.00	0.00	0.00	0.00	0.00
Bangalkatipara	57	100.00	0.00	84.21	0.00	15.79	0.00	0.00	0.00	0.00
Beltaipara	104	100.00	0.00	98.08	0.00	1.92	0.00	0.00	0.00	0.00
Bholanathpara	27	100.00	0.00	85.19	0.00	14.81	0.00	0.00	0.00	0.00
Chelachharapara	220	100.00	0.00	100.00	0.00	0.00	0.00	0.00	0.00	0.00
Kaptalpara	26	100.00	0.00	0.00	0.00	100.00	0.00	0.00	0.00	0.00
Khamarpara Joutha Khamar	87	100.00	0.00	91.95	0.00	8.05	0.00	0.00	0.00	0.00
Larmapara	71	100.00	0.00	94.37	0.00	5.63	0.00	0.00	0.00	0.00
Natunpara	13	100.00	0.00	0.00	0.00	100.00	0.00	0.00	0.00	0.00
Paltanjoypara	109	100.00	0.00	100.00	0.00	0.00	0.00	0.00	0.00	0.00
Shankhamohanpara	16	100.00	0.00	0.00	0.00	100.00	0.00	0.00	0.00	0.00
Perachhara (Part)*	2416	100.00	0.00	73.68	0.00	20.12	0.17	6.04	0.00	0.00
4 Mile Joutha Khamar	52	100.00	0.00	57.69	0.00	42.31	0.00	0.00	0.00	0.00
12 No. Prokalpa Gram	92	100.00	0.00	79.35	0.00	20.65	0.00	0.00	0.00	0.00
Bagrapara	59	100.00	0.00	89.83	0.00	10.17	0.00	0.00	0.00	0.00
8 Mile Joutha Khamar	71	100.00	0.00	7.04	0.00	18.31	0.00	74.65	0.00	0.00
7 Mile Joutha Khamar	44	100.00	0.00	0.00	0.00	6.82	0.00	93.18	0.00	0.00
Chandrakumarpara	69	100.00	0.00	27.54	0.00	49.28	5.80	17.39	0.00	0.00
Chhota Gachhban Kripa Rowajapara	104	100.00	0.00	38.46	0.00	59.62	0.00	1.92	0.00	0.00
9 Mile Chandrakiranpara	74	100.00	0.00	13.51	0.00	86.49	0.00	0.00	0.00	0.00
Dayarampara	79	100.00	0.00	73.42	0.00	26.58	0.00	0.00	0.00	0.00
Golakanapara	60	100.00	0.00	56.67	0.00	43.33	0.00	0.00	0.00	0.00
Hadukpara	116	100.00	0.00	99.14	0.00	0.86	0.00	0.00	0.00	0.00
Headmanpara	237	100.00	0.00	97.89	0.00	2.11	0.00	0.00	0.00	0.00
Jubarajpara	139	100.00	0.00	100.00	0.00	0.00	0.00	0.00	0.00	0.00
Kalapanichhara	52	100.00	0.00	36.54	0.00	36.54	0.00	26.92	0.00	0.00
Kalyapara	41	100.00	0.00	17.07	0.00	31.71	0.00	51.22	0.00	0.00
Kaminipara	43	100.00	0.00	6.98	0.00	90.70	0.00	2.33	0.00	0.00
Krishigabeshana	27	100.00	0.00	100.00	0.00	0.00	0.00	0.00	0.00	0.00
Maitepara	26	100.00	0.00	3.85	0.00	96.15	0.00	0.00	0.00	0.00
Mayung Taiklupara	62	100.00	0.00	100.00	0.00	0.00	0.00	0.00	0.00	0.00
Mongpruepara	32	100.00	0.00	100.00	0.00	0.00	0.00	0.00	0.00	0.00
Natunpara	27	100.00	0.00	0.00	0.00	92.59	0.00	7.41	0.00	0.00
Nilkantapara	249	100.00	0.00	100.00	0.00	0.00	0.00	0.00	0.00	0.00
No. 5 Khamarpara	29	100.00	0.00	93.10	0.00	6.90	0.00	0.00	0.00	0.00
No.1 Prakalpa Gram	114	100.00	0.00	100.00	0.00	0.00	0.00	0.00	0.00	0.00
No.11 Prakalpa Gram	84	100.00	0.00	71.43	0.00	28.57	0.00	0.00	0.00	0.00
No.13 Joutha Khamar	75	100.00	0.00	42.67	0.00	57.33	0.00	0.00	0.00	0.00
Paulunyapara	58	100.00	0.00	82.76	0.00	17.24	0.00	0.00	0.00	0.00
Pratappara	95	100.00	0.00	95.79	0.00	4.21	0.00	0.00	0.00	0.00
Singinalapara	128	100.00	0.00	99.22	0.00	0.78	0.00	0.00	0.00	0.00
Tarunipara	11	100.00	0.00	81.82	0.00	18.18	0.00	0.00	0.00	0.00
Tonthak Para	67	100.00	0.00	95.52	0.00	4.48	0.00	0.00	0.00	0.00
<b>Lakkhichhari Upazila</b>	<b>6435</b>	<b>100.00</b>	<b>9.36</b>	<b>39.01</b>	<b>0.09</b>	<b>49.40</b>	<b>1.13</b>	<b>0.96</b>	<b>0.05</b>	<b>0.00</b>
Rural	5580	100.00	7.15	39.07	0.07	51.59	1.29	0.77	0.05	0.00
Urban	855	100.00	23.74	38.60	0.23	35.09	0.12	2.22	0.00	0.00
<b>Barmachhari Union</b>	<b>1609</b>	<b>100.00</b>	<b>0.00</b>	<b>28.78</b>	<b>0.12</b>	<b>70.73</b>	<b>0.31</b>	<b>0.06</b>	<b>0.00</b>	<b>0.00</b>
Rural	1609	100.00	0.00	28.78	0.12	70.73	0.31	0.06	0.00	0.00
Urban	0	0.00	0.00	0.00	0.00	0.00	0.00	0.00	0.00	0.00
Barmachhari*	672	100.00	0.00	32.59	0.00	67.41	0.00	0.00	0.00	0.00

Administrative Unit, Location and Community	General Household	Percentage of Source of Drinking Water								
		Total	Tap/Pipe (Supply)	Tube-well (Deep/Shallow)	Bottled/Jar Water	Well	Pond/River/ Canal/Lake	Spring	Rain Water	Others
1	2	3	4	5	6	7	8	9	10	11
Baghchharipara	50	100.00	0.00	30.00	0.00	70.00	0.00	0.00	0.00	0.00
Baidyapara	84	100.00	0.00	42.86	0.00	57.14	0.00	0.00	0.00	0.00
Barmachhari Mukhpara	40	100.00	0.00	55.00	0.00	45.00	0.00	0.00	0.00	0.00
Barmachharipara	28	100.00	0.00	25.00	0.00	75.00	0.00	0.00	0.00	0.00
Bazarpara	22	100.00	0.00	31.82	0.00	68.18	0.00	0.00	0.00	0.00
Binajuripara	84	100.00	0.00	3.57	0.00	96.43	0.00	0.00	0.00	0.00
Chourastapara	34	100.00	0.00	0.00	0.00	100.00	0.00	0.00	0.00	0.00
Guichharipara	23	100.00	0.00	8.70	0.00	91.30	0.00	0.00	0.00	0.00
Dewan Para	24	100.00	0.00	12.50	0.00	87.50	0.00	0.00	0.00	0.00
Nakatta Para	7	100.00	0.00	0.00	0.00	100.00	0.00	0.00	0.00	0.00
Joypatichhara	11	100.00	0.00	45.45	0.00	54.55	0.00	0.00	0.00	0.00
Kutubchhari Marmapara	54	100.00	0.00	100.00	0.00	0.00	0.00	0.00	0.00	0.00
Kutubchhari Chakmapara	44	100.00	0.00	88.64	0.00	11.36	0.00	0.00	0.00	0.00
Larochharipara	49	100.00	0.00	34.69	0.00	65.31	0.00	0.00	0.00	0.00
Narainya Chharipara	31	100.00	0.00	0.00	0.00	100.00	0.00	0.00	0.00	0.00
Shilchharipara	40	100.00	0.00	5.00	0.00	95.00	0.00	0.00	0.00	0.00
Thalipara	47	100.00	0.00	14.89	0.00	85.11	0.00	0.00	0.00	0.00
Keretkata*	148	100.00	0.00	0.68	0.00	99.32	0.00	0.00	0.00	0.00
Biharpara	37	100.00	0.00	0.00	0.00	100.00	0.00	0.00	0.00	0.00
Keretkatapara	17	100.00	0.00	0.00	0.00	100.00	0.00	0.00	0.00	0.00
Pekkuapara	54	100.00	0.00	1.85	0.00	98.15	0.00	0.00	0.00	0.00
Ultachhari	40	100.00	0.00	0.00	0.00	100.00	0.00	0.00	0.00	0.00
Lelang*	496	100.00	0.00	38.31	0.20	60.48	1.01	0.00	0.00	0.00
Battalipara	80	100.00	0.00	76.25	0.00	23.75	0.00	0.00	0.00	0.00
Dakkhin Shuknachhari	31	100.00	0.00	38.71	0.00	61.29	0.00	0.00	0.00	0.00
Fatrachhari	20	100.00	0.00	0.00	0.00	100.00	0.00	0.00	0.00	0.00
Guichhari	32	100.00	0.00	53.13	0.00	46.88	0.00	0.00	0.00	0.00
Jadupara	50	100.00	0.00	32.00	0.00	62.00	6.00	0.00	0.00	0.00
Kalachharipara	20	100.00	0.00	0.00	0.00	100.00	0.00	0.00	0.00	0.00
Karangapara	21	100.00	0.00	90.48	4.76	4.76	0.00	0.00	0.00	0.00
Lelang Barapara	61	100.00	0.00	83.61	0.00	16.39	0.00	0.00	0.00	0.00
Lelang Futhyapara	49	100.00	0.00	28.57	0.00	71.43	0.00	0.00	0.00	0.00
Madhya Shuknachhari	64	100.00	0.00	0.00	0.00	100.00	0.00	0.00	0.00	0.00
Naranyachhari	16	100.00	0.00	0.00	0.00	100.00	0.00	0.00	0.00	0.00
Uttar Shuknachhari	52	100.00	0.00	0.00	0.00	96.15	3.85	0.00	0.00	0.00
Muktachhari*	293	100.00	0.00	18.09	0.34	81.23	0.00	0.34	0.00	0.00
Dadongyachhpara	27	100.00	0.00	11.11	3.70	81.48	0.00	3.70	0.00	0.00
Dewanpara	17	100.00	0.00	17.65	0.00	82.35	0.00	0.00	0.00	0.00
Futyachhari	22	100.00	0.00	18.18	0.00	81.82	0.00	0.00	0.00	0.00
Garamchhari	18	100.00	0.00	38.89	0.00	61.11	0.00	0.00	0.00	0.00
Hazachhari	23	100.00	0.00	4.35	0.00	95.65	0.00	0.00	0.00	0.00
Kalabania	22	100.00	0.00	0.00	0.00	100.00	0.00	0.00	0.00	0.00
Kandarppara	74	100.00	0.00	21.62	0.00	78.38	0.00	0.00	0.00	0.00
Muktachhari	42	100.00	0.00	9.52	0.00	90.48	0.00	0.00	0.00	0.00
Purba Shuknachhari	13	100.00	0.00	46.15	0.00	53.85	0.00	0.00	0.00	0.00
Tanurampara	35	100.00	0.00	25.71	0.00	74.29	0.00	0.00	0.00	0.00
<b>Dulyatali Union</b>	<b>1834</b>	<b>100.00</b>	<b>9.21</b>	<b>46.02</b>	<b>0.00</b>	<b>41.93</b>	<b>2.13</b>	<b>0.65</b>	<b>0.05</b>	<b>0.00</b>
Rural	1481	100.00	10.67	49.22	0.00	36.93	2.63	0.47	0.07	0.00
Urban	353	100.00	3.12	32.58	0.00	62.89	0.00	1.42	0.00	0.00
Banarkata*	249	100.00	0.00	57.83	0.00	42.17	0.00	0.00	0.00	0.00
Dewanpara	68	100.00	0.00	79.41	0.00	20.59	0.00	0.00	0.00	0.00
Dighalchharipara	28	100.00	0.00	0.00	0.00	100.00	0.00	0.00	0.00	0.00
Fattopara	34	100.00	0.00	8.82	0.00	91.18	0.00	0.00	0.00	0.00
Masterpara	73	100.00	0.00	100.00	0.00	0.00	0.00	0.00	0.00	0.00
Tejendra Karbaripara	46	100.00	0.00	30.43	0.00	69.57	0.00	0.00	0.00	0.00
Dainer Banarkata*	240	100.00	47.92	10.00	0.00	42.08	0.00	0.00	0.00	0.00
Bamer Banarkatapara	48	100.00	0.00	8.33	0.00	91.67	0.00	0.00	0.00	0.00
Dajarpara	12	100.00	0.00	0.00	0.00	100.00	0.00	0.00	0.00	0.00
Daner Banarkatapara	61	100.00	0.00	32.79	0.00	67.21	0.00	0.00	0.00	0.00
Jurmanipara	27	100.00	100.00	0.00	0.00	0.00	0.00	0.00	0.00	0.00
Madhya Adampara	38	100.00	89.47	0.00	0.00	10.53	0.00	0.00	0.00	0.00

Administrative Unit, Location and Community	General Household	Percentage of Source of Drinking Water								
		Total	Tap/Pipe (Supply)	Tube-well (Deep/Shallow)	Bottled/Jar Water	Well	Pond/River/ Canal/Lake	Spring	Rain Water	Others
1	2	3	4	5	6	7	8	9	10	11
Tulya Karbaripara	54	100.00	100.00	0.00	0.00	0.00	0.00	0.00	0.00	0.00
Dulyatali*	378	100.00	0.00	42.86	0.00	47.62	9.52	0.00	0.00	0.00
Duaungyapara	49	100.00	0.00	26.53	0.00	73.47	0.00	0.00	0.00	0.00
Dulyatali	42	100.00	0.00	78.57	0.00	0.00	21.43	0.00	0.00	0.00
Dulyatali Bazarpara	36	100.00	0.00	69.44	0.00	0.00	30.56	0.00	0.00	0.00
Kurumbhanga	17	100.00	0.00	0.00	0.00	100.00	0.00	0.00	0.00	0.00
Magrachhari	81	100.00	0.00	12.35	0.00	87.65	0.00	0.00	0.00	0.00
Nabhangapara	29	100.00	0.00	82.76	0.00	0.00	17.24	0.00	0.00	0.00
Pashchim Chailyatali	41	100.00	0.00	9.76	0.00	90.24	0.00	0.00	0.00	0.00
Purba Chailyatali	83	100.00	0.00	63.86	0.00	22.89	13.25	0.00	0.00	0.00
Durchhari*	353	100.00	3.12	32.58	0.00	62.89	0.00	1.42	0.00	0.00
Baradonapara	74	100.00	0.00	72.97	0.00	27.03	0.00	0.00	0.00	0.00
Batgachhpara Memberpara	55	100.00	0.00	21.82	0.00	78.18	0.00	0.00	0.00	0.00
Durchharipara	81	100.00	13.58	0.00	0.00	80.25	0.00	6.17	0.00	0.00
Guru Bukkyapara	64	100.00	0.00	4.69	0.00	95.31	0.00	0.00	0.00	0.00
Kailas Mahajanpara	46	100.00	0.00	97.83	0.00	2.17	0.00	0.00	0.00	0.00
Tripura Chharipara	33	100.00	0.00	3.03	0.00	96.97	0.00	0.00	0.00	0.00
Jarulchhari*	614	100.00	7.00	64.98	0.00	26.22	0.49	1.14	0.16	0.00
Baganpara	46	100.00	0.00	2.17	0.00	97.83	0.00	0.00	0.00	0.00
Hazachhari	42	100.00	0.00	78.57	0.00	21.43	0.00	0.00	0.00	0.00
Jarulchharipara	40	100.00	0.00	82.50	0.00	17.50	0.00	0.00	0.00	0.00
Kala Marmapara	50	100.00	0.00	44.00	0.00	56.00	0.00	0.00	0.00	0.00
Magaichhari Guchchhagram	220	100.00	8.64	84.55	0.00	5.91	0.00	0.91	0.00	0.00
Magaichharipara	77	100.00	31.17	50.65	0.00	12.99	3.90	0.00	1.30	0.00
Nabhangapara	15	100.00	0.00	40.00	0.00	60.00	0.00	0.00	0.00	0.00
Natunpara	61	100.00	0.00	88.52	0.00	3.28	0.00	8.20	0.00	0.00
Rainnama Chharapara	63	100.00	0.00	39.68	0.00	60.32	0.00	0.00	0.00	0.00
<b>Lakkhichhari Union</b>	<b>2992</b>	<b>100.00</b>	<b>14.47</b>	<b>40.21</b>	<b>0.13</b>	<b>42.51</b>	<b>0.97</b>	<b>1.64</b>	<b>0.07</b>	<b>0.00</b>
Rural	2490	100.00	9.68	39.68	0.08	47.95	1.12	1.41	0.08	0.00
Urban	502	100.00	38.25	42.83	0.40	15.54	0.20	2.79	0.00	0.00
Chhota Dhurang*	320	100.00	13.44	41.88	0.31	42.50	1.88	0.00	0.00	0.00
Bija Kechingpara	4	100.00	0.00	0.00	0.00	100.00	0.00	0.00	0.00	0.00
Gargazya Chharipara	28	100.00	0.00	0.00	0.00	100.00	0.00	0.00	0.00	0.00
Hazachhari	86	100.00	23.26	60.47	0.00	13.95	2.33	0.00	0.00	0.00
Indrasing Karbaripara	13	100.00	0.00	0.00	0.00	100.00	0.00	0.00	0.00	0.00
Maramchhari Mukhpara	11	100.00	0.00	0.00	0.00	100.00	0.00	0.00	0.00	0.00
Shilachharipara	100	100.00	23.00	59.00	0.00	14.00	4.00	0.00	0.00	0.00
Thailyapara	42	100.00	0.00	19.05	0.00	80.95	0.00	0.00	0.00	0.00
Tongtulyapara	36	100.00	0.00	41.67	2.78	55.56	0.00	0.00	0.00	0.00
Bara Dhurang*	705	100.00	1.99	36.60	0.00	59.29	0.28	1.84	0.00	0.00
Baghyopara	50	100.00	0.00	64.00	0.00	36.00	0.00	0.00	0.00	0.00
Bamchengipara	25	100.00	0.00	0.00	0.00	96.00	0.00	4.00	0.00	0.00
Bara Murapara	26	100.00	0.00	3.85	0.00	96.15	0.00	0.00	0.00	0.00
Chengi Mukhpara	73	100.00	19.18	38.36	0.00	39.73	2.74	0.00	0.00	0.00
Chhota Dhurang Mukh	39	100.00	0.00	0.00	0.00	100.00	0.00	0.00	0.00	0.00
Durduripara	47	100.00	0.00	40.43	0.00	59.57	0.00	0.00	0.00	0.00
Gabamarapara	38	100.00	0.00	26.32	0.00	73.68	0.00	0.00	0.00	0.00
Dandy Para	48	100.00	0.00	2.08	0.00	87.50	0.00	10.42	0.00	0.00
Haludyapara	44	100.00	0.00	47.73	0.00	40.91	0.00	11.36	0.00	0.00
Jatindra Karbaripara	103	100.00	0.00	60.19	0.00	38.83	0.00	0.97	0.00	0.00
Mitingachharipara	21	100.00	0.00	14.29	0.00	85.71	0.00	0.00	0.00	0.00
Nilkumar Karbaripara	52	100.00	0.00	61.54	0.00	38.46	0.00	0.00	0.00	0.00
Raktachharipara	74	100.00	0.00	9.46	0.00	89.19	0.00	1.35	0.00	0.00
Sumantapara	65	100.00	0.00	64.62	0.00	35.38	0.00	0.00	0.00	0.00
Jorgachhari*	367	100.00	26.70	30.79	0.00	39.51	3.00	0.00	0.00	0.00
Banarkata Mukhpara	10	100.00	0.00	100.00	0.00	0.00	0.00	0.00	0.00	0.00
Bukkya Chharapara	54	100.00	0.00	1.85	0.00	98.15	0.00	0.00	0.00	0.00
Hatichharapara	48	100.00	33.33	54.17	0.00	12.50	0.00	0.00	0.00	0.00
Jorgachhari Punarbasanpara	41	100.00	0.00	0.00	0.00	100.00	0.00	0.00	0.00	0.00
Jorgachharipara	75	100.00	53.33	29.33	0.00	2.67	14.67	0.00	0.00	0.00
Lakkhichhari Bazarpara	42	100.00	100.00	0.00	0.00	0.00	0.00	0.00	0.00	0.00



Administrative Unit, Location and Community	General Household	Percentage of Source of Drinking Water								
		Total	Tap/Pipe (Supply)	Tube-well (Deep/Shallow)	Bottled/Jar Water	Well	Pond/River/ Canal/Lake	Spring	Rain Water	Others
1	2	3	4	5	6	7	8	9	10	11
Mezarpara	58	100.00	0.00	81.03	0.00	18.97	0.00	0.00	0.00	0.00
Pashchim Jorga Punarbasanpara	39	100.00	0.00	17.95	0.00	82.05	0.00	0.00	0.00	0.00
Lakkichhari*	502	100.00	38.25	42.83	0.40	15.54	0.20	2.79	0.00	0.00
Baganpara	32	100.00	0.00	46.88	0.00	9.38	0.00	43.75	0.00	0.00
Banarkata Headmanpara	68	100.00	0.00	41.18	0.00	58.82	0.00	0.00	0.00	0.00
Beltalipara	136	100.00	0.00	99.26	0.00	0.00	0.74	0.00	0.00	0.00
Bijoy Karbaripara	23	100.00	0.00	0.00	0.00	100.00	0.00	0.00	0.00	0.00
Kalachharipara	2	100.00	0.00	0.00	0.00	100.00	0.00	0.00	0.00	0.00
Lakkichhari Guchchhagram	107	100.00	87.85	12.15	0.00	0.00	0.00	0.00	0.00	0.00
Simanapara	10	100.00	0.00	0.00	0.00	100.00	0.00	0.00	0.00	0.00
Upazilapara	124	100.00	79.03	19.35	1.61	0.00	0.00	0.00	0.00	0.00
Maramchharipara*	178	100.00	0.00	3.37	0.00	96.63	0.00	0.00	0.00	0.00
Belakapara	64	100.00	0.00	1.56	0.00	98.44	0.00	0.00	0.00	0.00
Daluchhari	12	100.00	0.00	0.00	0.00	100.00	0.00	0.00	0.00	0.00
Maramchhari Mukhpara	54	100.00	0.00	9.26	0.00	90.74	0.00	0.00	0.00	0.00
Murapara	16	100.00	0.00	0.00	0.00	100.00	0.00	0.00	0.00	0.00
Pangupara	32	100.00	0.00	0.00	0.00	100.00	0.00	0.00	0.00	0.00
Mayurkhil*	799	100.00	10.76	59.70	0.13	25.28	1.13	2.75	0.25	0.00
Bainyachholapara	122	100.00	12.30	56.56	0.00	15.57	0.00	15.57	0.00	0.00
Chakmapara	19	100.00	0.00	15.79	0.00	84.21	0.00	0.00	0.00	0.00
Chhamurpara	45	100.00	0.00	82.22	0.00	4.44	13.33	0.00	0.00	0.00
Debatalipara	23	100.00	0.00	13.04	0.00	86.96	0.00	0.00	0.00	0.00
Dp Para	138	100.00	0.00	100.00	0.00	0.00	0.00	0.00	0.00	0.00
Indra Karbaripara	33	100.00	0.00	9.09	0.00	90.91	0.00	0.00	0.00	0.00
Jummachholapara	9	100.00	0.00	100.00	0.00	0.00	0.00	0.00	0.00	0.00
Mahishkatapara	30	100.00	0.00	3.33	0.00	96.67	0.00	0.00	0.00	0.00
Mahiskata Punarbasanpara	34	100.00	79.41	8.82	0.00	8.82	2.94	0.00	0.00	0.00
Manghalapara	61	100.00	0.00	59.02	0.00	39.34	1.64	0.00	0.00	0.00
Mayurkhil Guchchhagram	99	100.00	16.16	77.78	1.01	0.00	1.01	3.03	1.01	0.00
No.10 Mayurkhil	102	100.00	27.45	54.90	0.00	16.67	0.00	0.00	0.98	0.00
Ponapara	47	100.00	0.00	36.17	0.00	63.83	0.00	0.00	0.00	0.00
Saowtal Para	37	100.00	0.00	67.57	0.00	32.43	0.00	0.00	0.00	0.00
Shuknachharipara*	121	100.00	0.00	0.00	0.00	100.00	0.00	0.00	0.00	0.00
Daner Lakkichharipara	27	100.00	0.00	0.00	0.00	100.00	0.00	0.00	0.00	0.00
Hatichharapara	40	100.00	0.00	0.00	0.00	100.00	0.00	0.00	0.00	0.00
Shuknachharipara	54	100.00	0.00	0.00	0.00	100.00	0.00	0.00	0.00	0.00
<b>Mahaichhari Upazila</b>	<b>11435</b>	<b>100.00</b>	<b>0.61</b>	<b>83.59</b>	<b>0.15</b>	<b>10.80</b>	<b>0.50</b>	<b>4.30</b>	<b>0.03</b>	<b>0.01</b>
Rural	7594	100.00	0.92	84.15	0.20	10.55	0.03	4.13	0.03	0.00
Urban	3841	100.00	0.00	82.50	0.05	11.30	1.43	4.63	0.05	0.03
<b>Kiyangghat Union</b>	<b>2170</b>	<b>100.00</b>	<b>1.34</b>	<b>76.08</b>	<b>0.23</b>	<b>18.71</b>	<b>0.00</b>	<b>3.64</b>	<b>0.00</b>	<b>0.00</b>
Rural	2170	100.00	1.34	76.08	0.23	18.71	0.00	3.64	0.00	0.00
Urban	0	0.00	0.00	0.00	0.00	0.00	0.00	0.00	0.00	0.00
Kiyangghat*	1603	100.00	1.81	79.98	0.31	17.16	0.00	0.75	0.00	0.00
Chittaranjan Karbaripara	79	100.00	0.00	100.00	0.00	0.00	0.00	0.00	0.00	0.00
Daba Fadapara	74	100.00	0.00	97.30	0.00	2.70	0.00	0.00	0.00	0.00
Delapara	33	100.00	0.00	0.00	0.00	100.00	0.00	0.00	0.00	0.00
Golakyapara	69	100.00	0.00	0.00	0.00	98.55	0.00	1.45	0.00	0.00
Hazachhara	21	100.00	0.00	19.05	0.00	80.95	0.00	0.00	0.00	0.00
Jaduganala	154	100.00	0.00	98.05	0.65	1.30	0.00	0.00	0.00	0.00
Kalabanyapara	54	100.00	0.00	0.00	0.00	96.30	0.00	3.70	0.00	0.00
Karalya Chharimukh	143	100.00	0.00	100.00	0.00	0.00	0.00	0.00	0.00	0.00
Karalyachhari Noapara	72	100.00	0.00	98.61	0.00	1.39	0.00	0.00	0.00	0.00
Karalyachhari Bhitrapara Headmanpara	125	100.00	0.00	84.00	0.00	16.00	0.00	0.00	0.00	0.00
Kiyangghat	96	100.00	0.00	100.00	0.00	0.00	0.00	0.00	0.00	0.00
Kiyangghat Guchchhagram	222	100.00	13.06	85.59	0.00	0.45	0.00	0.90	0.00	0.00
Kiyangghat Natun Bazarpara	76	100.00	0.00	94.74	5.26	0.00	0.00	0.00	0.00	0.00
Noapara	38	100.00	0.00	100.00	0.00	0.00	0.00	0.00	0.00	0.00
Rangapanichhara	76	100.00	0.00	100.00	0.00	0.00	0.00	0.00	0.00	0.00
Satghariapara	90	100.00	0.00	100.00	0.00	0.00	0.00	0.00	0.00	0.00
Satgharpara	39	100.00	0.00	0.00	0.00	84.62	0.00	15.38	0.00	0.00
Ultachhari Biharpara	55	100.00	0.00	50.91	0.00	49.09	0.00	0.00	0.00	0.00

Administrative Unit, Location and Community	General Household	Percentage of Source of Drinking Water								
		Total	Tap/Pipe (Supply)	Tube-well (Deep/Shallow)	Bottled/Jar Water	Well	Pond/River/ Canal/Lake	Spring	Rain Water	Others
1	2	3	4	5	6	7	8	9	10	11
Ultachhari Madhyapara	87	100.00	0.00	77.01	0.00	21.84	0.00	1.15	0.00	0.00
Ultachhari*	567	100.00	0.00	65.08	0.00	23.10	0.00	11.82	0.00	0.00
Chairmanpara	67	100.00	0.00	100.00	0.00	0.00	0.00	0.00	0.00	0.00
Dagkupyamagpara	13	100.00	0.00	7.69	0.00	92.31	0.00	0.00	0.00	0.00
Dhirendra Headmanpara	69	100.00	0.00	100.00	0.00	0.00	0.00	0.00	0.00	0.00
Golakpara	24	100.00	0.00	0.00	0.00	79.17	0.00	20.83	0.00	0.00
Datkupia Apurna Mahajan Para	144	100.00	0.00	79.86	0.00	19.44	0.00	0.69	0.00	0.00
Kalapunopara	13	100.00	0.00	0.00	0.00	100.00	0.00	0.00	0.00	0.00
Lambapara	67	100.00	0.00	10.45	0.00	80.60	0.00	8.96	0.00	0.00
Marbaripara	34	100.00	0.00	100.00	0.00	0.00	0.00	0.00	0.00	0.00
Subalkishtapara	55	100.00	0.00	0.00	0.00	0.00	0.00	100.00	0.00	0.00
Ultachhari Biharpara	17	100.00	0.00	94.12	0.00	5.88	0.00	0.00	0.00	0.00
Ultachhari Madhyapara	51	100.00	0.00	100.00	0.00	0.00	0.00	0.00	0.00	0.00
Ultachhari Noapara	13	100.00	0.00	69.23	0.00	30.77	0.00	0.00	0.00	0.00
<b>Mahaichhari Union</b>	<b>4297</b>	<b>100.00</b>	<b>0.00</b>	<b>88.25</b>	<b>0.16</b>	<b>6.98</b>	<b>1.30</b>	<b>3.26</b>	<b>0.05</b>	<b>0.00</b>
Rural	1737	100.00	0.00	93.90	0.40	5.64	0.06	0.00	0.00	0.00
Urban	2560	100.00	0.00	84.41	0.00	7.89	2.15	5.47	0.08	0.00
Chongrachhari*	1233	100.00	0.00	92.13	0.00	7.87	0.00	0.00	0.00	0.00
Adarshapara	54	100.00	0.00	100.00	0.00	0.00	0.00	0.00	0.00	0.00
Bhuatapara	67	100.00	0.00	100.00	0.00	0.00	0.00	0.00	0.00	0.00
Changarachharimukh	36	100.00	0.00	100.00	0.00	0.00	0.00	0.00	0.00	0.00
Chittakumar Karbaripara	57	100.00	0.00	96.49	0.00	3.51	0.00	0.00	0.00	0.00
Chongrachhari Guchchhagram	230	100.00	0.00	100.00	0.00	0.00	0.00	0.00	0.00	0.00
Chouddagrampara	40	100.00	0.00	100.00	0.00	0.00	0.00	0.00	0.00	0.00
Headmanpara	303	100.00	0.00	90.10	0.00	9.90	0.00	0.00	0.00	0.00
Khirish Chandrapara	21	100.00	0.00	95.24	0.00	4.76	0.00	0.00	0.00	0.00
Mahajanpara	94	100.00	0.00	93.62	0.00	6.38	0.00	0.00	0.00	0.00
Momensahipara	96	100.00	0.00	100.00	0.00	0.00	0.00	0.00	0.00	0.00
Niranjanpara	70	100.00	0.00	98.57	0.00	1.43	0.00	0.00	0.00	0.00
Roazapara	57	100.00	0.00	0.00	0.00	100.00	0.00	0.00	0.00	0.00
Shantinagar	108	100.00	0.00	100.00	0.00	0.00	0.00	0.00	0.00	0.00
Durparjyanal*	209	100.00	0.00	96.17	3.35	0.48	0.00	0.00	0.00	0.00
Bhuotek	44	100.00	0.00	100.00	0.00	0.00	0.00	0.00	0.00	0.00
Durpajyanal	18	100.00	0.00	100.00	0.00	0.00	0.00	0.00	0.00	0.00
Durpajyanal Pashchimpara	61	100.00	0.00	100.00	0.00	0.00	0.00	0.00	0.00	0.00
Gadchhara	13	100.00	0.00	61.54	38.46	0.00	0.00	0.00	0.00	0.00
Manoranjanpara	73	100.00	0.00	95.89	2.74	1.37	0.00	0.00	0.00	0.00
Kerenganala*	295	100.00	0.00	99.66	0.00	0.00	0.34	0.00	0.00	0.00
Basantapara	49	100.00	0.00	97.96	0.00	0.00	2.04	0.00	0.00	0.00
Bimalpara	33	100.00	0.00	100.00	0.00	0.00	0.00	0.00	0.00	0.00
Headmanpara	100	100.00	0.00	100.00	0.00	0.00	0.00	0.00	0.00	0.00
Hemantapara	39	100.00	0.00	100.00	0.00	0.00	0.00	0.00	0.00	0.00
Hemaranjanpara	58	100.00	0.00	100.00	0.00	0.00	0.00	0.00	0.00	0.00
Kalachanpara	16	100.00	0.00	100.00	0.00	0.00	0.00	0.00	0.00	0.00
Thalipara*	2560	100.00	0.00	84.41	0.00	7.89	2.15	5.47	0.08	0.00
Ajit Chairmanpara	53	100.00	0.00	100.00	0.00	0.00	0.00	0.00	0.00	0.00
Apbn	112	100.00	0.00	100.00	0.00	0.00	0.00	0.00	0.00	0.00
24 Mile Para	37	100.00	0.00	86.49	0.00	0.00	0.00	13.51	0.00	0.00
Babupara	124	100.00	0.00	100.00	0.00	0.00	0.00	0.00	0.00	0.00
Bajechhara	10	100.00	0.00	10.00	0.00	90.00	0.00	0.00	0.00	0.00
Baruapara	9	100.00	0.00	100.00	0.00	0.00	0.00	0.00	0.00	0.00
Bazarpara	123	100.00	0.00	100.00	0.00	0.00	0.00	0.00	0.00	0.00
Chattagrampara	59	100.00	0.00	100.00	0.00	0.00	0.00	0.00	0.00	0.00
18 Paribar	34	100.00	0.00	100.00	0.00	0.00	0.00	0.00	0.00	0.00
Dipalo Chairmanpara	138	100.00	0.00	100.00	0.00	0.00	0.00	0.00	0.00	0.00
Dulal Chowdhury Memberpara	15	100.00	0.00	100.00	0.00	0.00	0.00	0.00	0.00	0.00
Dumanighat	83	100.00	0.00	7.23	0.00	36.14	0.00	56.63	0.00	0.00
Durchhari	53	100.00	0.00	9.43	0.00	0.00	58.49	30.19	1.89	0.00
Haspatal Elaka	35	100.00	0.00	100.00	0.00	0.00	0.00	0.00	0.00	0.00
Hazachhara	49	100.00	0.00	77.55	0.00	22.45	0.00	0.00	0.00	0.00
Jouthakhamar Tripurapara	77	100.00	0.00	54.55	0.00	27.27	0.00	16.88	1.30	0.00

Administrative Unit, Location and Community	General Household	Percentage of Source of Drinking Water								
		Total	Tap/Pipe (Supply)	Tube-well (Deep/Shallow)	Bottled/Jar Water	Well	Pond/River/ Canal/Lake	Spring	Rain Water	Others
1	2	3	4	5	6	7	8	9	10	11
Jouthakhamarpara	42	100.00	0.00	33.33	0.00	0.00	57.14	9.52	0.00	0.00
Karalle Chharipara	42	100.00	0.00	0.00	0.00	92.86	0.00	7.14	0.00	0.00
Khamarpara	25	100.00	0.00	84.00	0.00	16.00	0.00	0.00	0.00	0.00
Kuthirpara	58	100.00	0.00	100.00	0.00	0.00	0.00	0.00	0.00	0.00
Comilla Tilapara	59	100.00	0.00	100.00	0.00	0.00	0.00	0.00	0.00	0.00
Lohitbaranpara	29	100.00	0.00	100.00	0.00	0.00	0.00	0.00	0.00	0.00
Manik Daktarpara	16	100.00	0.00	100.00	0.00	0.00	0.00	0.00	0.00	0.00
Milanpur	69	100.00	0.00	100.00	0.00	0.00	0.00	0.00	0.00	0.00
Mohammadpur	63	100.00	0.00	100.00	0.00	0.00	0.00	0.00	0.00	0.00
Murapara	92	100.00	0.00	38.04	0.00	39.13	0.00	22.83	0.00	0.00
Narayan Karbaripara	39	100.00	0.00	5.13	0.00	92.31	0.00	2.56	0.00	0.00
Natunpara	228	100.00	0.00	81.58	0.00	5.26	0.00	13.16	0.00	0.00
Nurserypara	43	100.00	0.00	100.00	0.00	0.00	0.00	0.00	0.00	0.00
Pahartali	85	100.00	0.00	100.00	0.00	0.00	0.00	0.00	0.00	0.00
Ramesu Karbaripara	55	100.00	0.00	100.00	0.00	0.00	0.00	0.00	0.00	0.00
Saw Millpara	41	100.00	0.00	100.00	0.00	0.00	0.00	0.00	0.00	0.00
Swapan Daktarpara	13	100.00	0.00	100.00	0.00	0.00	0.00	0.00	0.00	0.00
Sylhetipara	96	100.00	0.00	100.00	0.00	0.00	0.00	0.00	0.00	0.00
T&T Para Zone Reserve Area	132	100.00	0.00	99.24	0.00	0.76	0.00	0.00	0.00	0.00
Thalipara	180	100.00	0.00	98.89	0.00	1.11	0.00	0.00	0.00	0.00
Thanapara	14	100.00	0.00	100.00	0.00	0.00	0.00	0.00	0.00	0.00
Tilapara	110	100.00	0.00	99.09	0.00	0.91	0.00	0.00	0.00	0.00
Uchcha Kengol Chharipara	9	100.00	0.00	100.00	0.00	0.00	0.00	0.00	0.00	0.00
Ulaprue Chairmanpara	9	100.00	0.00	100.00	0.00	0.00	0.00	0.00	0.00	0.00
<b>Maischhari Union</b>	<b>3087</b>	<b>100.00</b>	<b>1.33</b>	<b>82.15</b>	<b>0.16</b>	<b>12.18</b>	<b>0.00</b>	<b>4.08</b>	<b>0.06</b>	<b>0.03</b>
Rural	1806	100.00	2.27	84.61	0.17	7.97	0.00	4.87	0.11	0.00
Urban	1281	100.00	0.00	78.69	0.16	18.11	0.00	2.97	0.00	0.08
Lemuchhari*	1806	100.00	2.27	84.61	0.17	7.97	0.00	4.87	0.11	0.00
Athoipara	17	100.00	0.00	100.00	0.00	0.00	0.00	0.00	0.00	0.00
Badanala Bhitarpada	34	100.00	0.00	85.29	0.00	14.71	0.00	0.00	0.00	0.00
Badanalapara Ananta Karbaripara	63	100.00	0.00	100.00	0.00	0.00	0.00	0.00	0.00	0.00
Cutingtila	120	100.00	0.00	100.00	0.00	0.00	0.00	0.00	0.00	0.00
Dakkhin Rabichandra Karbaripara	24	100.00	0.00	87.50	0.00	12.50	0.00	0.00	0.00	0.00
Deppochharipara	24	100.00	0.00	0.00	0.00	100.00	0.00	0.00	0.00	0.00
Gangamachhara	42	100.00	0.00	0.00	0.00	100.00	0.00	0.00	0.00	0.00
Golakpara	83	100.00	0.00	0.00	0.00	14.46	0.00	83.13	2.41	0.00
Jamtalapara	46	100.00	0.00	100.00	0.00	0.00	0.00	0.00	0.00	0.00
Jantranath Karbaripara	59	100.00	0.00	100.00	0.00	0.00	0.00	0.00	0.00	0.00
Kalabanya	14	100.00	0.00	0.00	0.00	92.86	0.00	7.14	0.00	0.00
Kalopahar	126	100.00	32.54	65.87	0.00	1.59	0.00	0.00	0.00	0.00
Lemuchhari Barapara	79	100.00	0.00	98.73	0.00	1.27	0.00	0.00	0.00	0.00
Lemuchhari Bhitarpada	67	100.00	0.00	100.00	0.00	0.00	0.00	0.00	0.00	0.00
Madhya Lemuchhari Guchchhagram	187	100.00	0.00	98.93	1.07	0.00	0.00	0.00	0.00	0.00
Manikchhari Muslimpara	339	100.00	0.00	99.71	0.29	0.00	0.00	0.00	0.00	0.00
Manikchhari Bindukumar Chairmanpara	23	100.00	0.00	100.00	0.00	0.00	0.00	0.00	0.00	0.00
Monghlapara	25	100.00	0.00	68.00	0.00	28.00	0.00	4.00	0.00	0.00
Pachai Karbaripara	41	100.00	0.00	100.00	0.00	0.00	0.00	0.00	0.00	0.00
Pagajyachhari Guchchhagram	127	100.00	0.00	100.00	0.00	0.00	0.00	0.00	0.00	0.00
Pagjochhari Bhitarpada	24	100.00	0.00	83.33	0.00	16.67	0.00	0.00	0.00	0.00
Paisi Mahajanpara	47	100.00	0.00	100.00	0.00	0.00	0.00	0.00	0.00	0.00
Pashchim Kiyangghat	81	100.00	0.00	100.00	0.00	0.00	0.00	0.00	0.00	0.00
Pathapara	33	100.00	0.00	100.00	0.00	0.00	0.00	0.00	0.00	0.00
Petukpara	15	100.00	0.00	0.00	0.00	26.67	0.00	73.33	0.00	0.00
Sauprue Karbaripara.	15	100.00	0.00	100.00	0.00	0.00	0.00	0.00	0.00	0.00
Uttar Joysenpara	51	100.00	0.00	35.29	0.00	52.94	0.00	11.76	0.00	0.00
Maischhari*	1281	100.00	0.00	78.69	0.16	18.11	0.00	2.97	0.00	0.08
Apruchai Karbaripara	16	100.00	0.00	100.00	0.00	0.00	0.00	0.00	0.00	0.00
Badikhulopara	28	100.00	0.00	10.71	0.00	89.29	0.00	0.00	0.00	0.00
Balaram Masterpara	38	100.00	0.00	100.00	0.00	0.00	0.00	0.00	0.00	0.00
Balipara	61	100.00	0.00	100.00	0.00	0.00	0.00	0.00	0.00	0.00
Chhatipara	54	100.00	0.00	0.00	0.00	100.00	0.00	0.00	0.00	0.00

Administrative Unit, Location and Community	General Household	Percentage of Source of Drinking Water								
		Total	Tap/Pipe (Supply)	Tube-well (Deep/Shallow)	Bottled/Jar Water	Well	Pond/River/ Canal/Lake	Spring	Rain Water	Others
1	2	3	4	5	6	7	8	9	10	11
Chowdhurypara	119	100.00	0.00	100.00	0.00	0.00	0.00	0.00	0.00	0.00
Joysenpara	39	100.00	0.00	71.79	0.00	28.21	0.00	0.00	0.00	0.00
Kalapara	9	100.00	0.00	0.00	0.00	0.00	0.00	100.00	0.00	0.00
Khirod Karbaripara	28	100.00	0.00	100.00	0.00	0.00	0.00	0.00	0.00	0.00
Lambapara	22	100.00	0.00	0.00	0.00	100.00	0.00	0.00	0.00	0.00
Maischhari Bazarpara	110	100.00	0.00	100.00	0.00	0.00	0.00	0.00	0.00	0.00
Maischhari Schoolpara	45	100.00	0.00	100.00	0.00	0.00	0.00	0.00	0.00	0.00
Manirampara	19	100.00	0.00	5.26	0.00	94.74	0.00	0.00	0.00	0.00
Hazachhara	61	100.00	0.00	0.00	0.00	72.13	0.00	27.87	0.00	0.00
Narendra Karbaripara	31	100.00	0.00	58.06	0.00	41.94	0.00	0.00	0.00	0.00
Noapara	65	100.00	0.00	100.00	0.00	0.00	0.00	0.00	0.00	0.00
Nunchhari Guchchhagram	448	100.00	0.00	99.33	0.45	0.00	0.00	0.00	0.00	0.22
Painda Karbaripara	12	100.00	0.00	0.00	0.00	0.00	0.00	100.00	0.00	0.00
Punarbansapara	31	100.00	0.00	0.00	0.00	100.00	0.00	0.00	0.00	0.00
Rabichandra Karbaripara	31	100.00	0.00	100.00	0.00	0.00	0.00	0.00	0.00	0.00
Rasidhanpara	14	100.00	0.00	0.00	0.00	100.00	0.00	0.00	0.00	0.00
<b>Mubachhari Union</b>	<b>1881</b>	<b>100.00</b>	<b>0.00</b>	<b>84.00</b>	<b>0.00</b>	<b>8.13</b>	<b>0.05</b>	<b>7.81</b>	<b>0.00</b>	<b>0.00</b>
Rural	1881	100.00	0.00	84.00	0.00	8.13	0.05	7.81	0.00	0.00
Urban	0	0.00	0.00	0.00	0.00	0.00	0.00	0.00	0.00	0.00
Mubachhari*	1881	100.00	0.00	84.00	0.00	8.13	0.05	7.81	0.00	0.00
Adufapara	57	100.00	0.00	100.00	0.00	0.00	0.00	0.00	0.00	0.00
Baghmara	108	100.00	0.00	100.00	0.00	0.00	0.00	0.00	0.00	0.00
Dewanchhara	22	100.00	0.00	27.27	0.00	0.00	0.00	72.73	0.00	0.00
Dhanpadapara	44	100.00	0.00	97.73	0.00	0.00	2.27	0.00	0.00	0.00
Digalchhari	43	100.00	0.00	0.00	0.00	41.86	0.00	58.14	0.00	0.00
Edohulchhara	30	100.00	0.00	0.00	0.00	100.00	0.00	0.00	0.00	0.00
Harikabapara	28	100.00	0.00	0.00	0.00	57.14	0.00	42.86	0.00	0.00
Hazachhara	63	100.00	0.00	1.59	0.00	98.41	0.00	0.00	0.00	0.00
Headmanpara	118	100.00	0.00	100.00	0.00	0.00	0.00	0.00	0.00	0.00
Kalabanyachhara	16	100.00	0.00	25.00	0.00	75.00	0.00	0.00	0.00	0.00
Kaptaipara	131	100.00	0.00	100.00	0.00	0.00	0.00	0.00	0.00	0.00
Karalyachhari	140	100.00	0.00	96.43	0.00	3.57	0.00	0.00	0.00	0.00
Khamarpara	32	100.00	0.00	100.00	0.00	0.00	0.00	0.00	0.00	0.00
Khayangsapara	120	100.00	0.00	99.17	0.00	0.83	0.00	0.00	0.00	0.00
Khularampara	194	100.00	0.00	98.45	0.00	1.55	0.00	0.00	0.00	0.00
Khullyangpara	113	100.00	0.00	99.12	0.00	0.88	0.00	0.00	0.00	0.00
Lubapara	40	100.00	0.00	0.00	0.00	12.50	0.00	87.50	0.00	0.00
Lungdukyapara	22	100.00	0.00	0.00	0.00	0.00	0.00	100.00	0.00	0.00
Machinepara	24	100.00	0.00	100.00	0.00	0.00	0.00	0.00	0.00	0.00
Madhya Adampara	50	100.00	0.00	100.00	0.00	0.00	0.00	0.00	0.00	0.00
Magchhara	12	100.00	0.00	0.00	0.00	0.00	0.00	100.00	0.00	0.00
Mahamunipara	182	100.00	0.00	100.00	0.00	0.00	0.00	0.00	0.00	0.00
Manatek	208	100.00	0.00	100.00	0.00	0.00	0.00	0.00	0.00	0.00
Noapara	18	100.00	0.00	100.00	0.00	0.00	0.00	0.00	0.00	0.00
Rangapanichhara	4	100.00	0.00	100.00	0.00	0.00	0.00	0.00	0.00	0.00
Shantipara	37	100.00	0.00	100.00	0.00	0.00	0.00	0.00	0.00	0.00
Shilban	25	100.00	0.00	0.00	0.00	0.00	0.00	100.00	0.00	0.00
<b>Manikchhari Upazila</b>	<b>17469</b>	<b>100.00</b>	<b>0.00</b>	<b>91.00</b>	<b>0.00</b>	<b>8.81</b>	<b>0.04</b>	<b>0.03</b>	<b>0.00</b>	<b>0.11</b>
Rural	5225	100.00	0.00	87.71	0.00	12.21	0.08	0.00	0.00	0.00
Urban	12244	100.00	0.00	92.40	0.00	7.36	0.02	0.05	0.00	0.16
<b>Batnatali Union</b>	<b>3456</b>	<b>100.00</b>	<b>0.00</b>	<b>91.49</b>	<b>0.00</b>	<b>8.39</b>	<b>0.12</b>	<b>0.00</b>	<b>0.00</b>	<b>0.00</b>
Rural	3456	100.00	0.00	91.49	0.00	8.39	0.12	0.00	0.00	0.00
Urban	0	0.00	0.00	0.00	0.00	0.00	0.00	0.00	0.00	0.00
Batnatali*	950	100.00	0.00	93.58	0.00	6.42	0.00	0.00	0.00	0.00
Badan Karbaripara	22	100.00	0.00	95.45	0.00	4.55	0.00	0.00	0.00	0.00
Baragrampara	40	100.00	0.00	92.50	0.00	7.50	0.00	0.00	0.00	0.00
Batnatali Muslimpara	185	100.00	0.00	98.38	0.00	1.62	0.00	0.00	0.00	0.00
Batnatali Bazarpara	81	100.00	0.00	100.00	0.00	0.00	0.00	0.00	0.00	0.00
Dhakaiya Shibir	161	100.00	0.00	98.76	0.00	1.24	0.00	0.00	0.00	0.00
Headmanpara	88	100.00	0.00	90.91	0.00	9.09	0.00	0.00	0.00	0.00
Hindupara	147	100.00	0.00	100.00	0.00	0.00	0.00	0.00	0.00	0.00

Administrative Unit, Location and Community	General Household	Percentage of Source of Drinking Water								
		Total	Tap/Pipe (Supply)	Tube-well (Deep/Shallow)	Bottled/Jar Water	Well	Pond/River/ Canal/Lake	Spring	Rain Water	Others
1	2	3	4	5	6	7	8	9	10	11
Jaminer Aga	72	100.00	0.00	52.78	0.00	47.22	0.00	0.00	0.00	0.00
Kanakchandrapara	10	100.00	0.00	0.00	0.00	100.00	0.00	0.00	0.00	0.00
Patirampara	48	100.00	0.00	100.00	0.00	0.00	0.00	0.00	0.00	0.00
Pranjapruepara	71	100.00	0.00	100.00	0.00	0.00	0.00	0.00	0.00	0.00
Sadhupara	25	100.00	0.00	100.00	0.00	0.00	0.00	0.00	0.00	0.00
Chempruepara*	240	100.00	0.00	59.58	0.00	40.42	0.00	0.00	0.00	0.00
Baikhalapara	19	100.00	0.00	100.00	0.00	0.00	0.00	0.00	0.00	0.00
Hatitilapara	27	100.00	0.00	100.00	0.00	0.00	0.00	0.00	0.00	0.00
Headmanpara	46	100.00	0.00	100.00	0.00	0.00	0.00	0.00	0.00	0.00
Lipiapara	48	100.00	0.00	4.17	0.00	95.83	0.00	0.00	0.00	0.00
Muslimpara	30	100.00	0.00	90.00	0.00	10.00	0.00	0.00	0.00	0.00
Noapara	36	100.00	0.00	44.44	0.00	55.56	0.00	0.00	0.00	0.00
Tablapara	34	100.00	0.00	17.65	0.00	82.35	0.00	0.00	0.00	0.00
Chhudurkhill*	364	100.00	0.00	85.44	0.00	13.74	0.82	0.00	0.00	0.00
Budangpara	89	100.00	0.00	71.91	0.00	28.09	0.00	0.00	0.00	0.00
Headmanpara	110	100.00	0.00	96.36	0.00	3.64	0.00	0.00	0.00	0.00
Hindupara	75	100.00	0.00	84.00	0.00	16.00	0.00	0.00	0.00	0.00
Kailya Maranpara	28	100.00	0.00	96.43	0.00	0.00	3.57	0.00	0.00	0.00
Mongri Karbaripara	20	100.00	0.00	50.00	0.00	40.00	10.00	0.00	0.00	0.00
Tripurapara	42	100.00	0.00	97.62	0.00	2.38	0.00	0.00	0.00	0.00
Dainchhari*	1365	100.00	0.00	99.34	0.00	0.66	0.00	0.00	0.00	0.00
Banchharampara	148	100.00	0.00	99.32	0.00	0.68	0.00	0.00	0.00	0.00
Barabil	99	100.00	0.00	100.00	0.00	0.00	0.00	0.00	0.00	0.00
Budangpara	150	100.00	0.00	94.67	0.00	5.33	0.00	0.00	0.00	0.00
Dainchhari Madhyapara	249	100.00	0.00	100.00	0.00	0.00	0.00	0.00	0.00	0.00
Dainchhari Uttarpara	84	100.00	0.00	100.00	0.00	0.00	0.00	0.00	0.00	0.00
Dakkhinpara	149	100.00	0.00	100.00	0.00	0.00	0.00	0.00	0.00	0.00
Eyatalongpara	11	100.00	0.00	100.00	0.00	0.00	0.00	0.00	0.00	0.00
Gorkhana	59	100.00	0.00	100.00	0.00	0.00	0.00	0.00	0.00	0.00
Pannabil	262	100.00	0.00	100.00	0.00	0.00	0.00	0.00	0.00	0.00
Tulabil	154	100.00	0.00	100.00	0.00	0.00	0.00	0.00	0.00	0.00
Dalu*	537	100.00	0.00	86.22	0.00	13.59	0.19	0.00	0.00	0.00
Bhatkhalapara	76	100.00	0.00	98.68	0.00	1.32	0.00	0.00	0.00	0.00
Dakkhin Muslimpara	101	100.00	0.00	100.00	0.00	0.00	0.00	0.00	0.00	0.00
Gariatilapara	25	100.00	0.00	60.00	0.00	40.00	0.00	0.00	0.00	0.00
Hajupara	52	100.00	0.00	94.23	0.00	5.77	0.00	0.00	0.00	0.00
Hatimuratila	23	100.00	0.00	91.30	0.00	8.70	0.00	0.00	0.00	0.00
Headmanpara	156	100.00	0.00	89.74	0.00	9.62	0.64	0.00	0.00	0.00
Kaibongpara	59	100.00	0.00	62.71	0.00	37.29	0.00	0.00	0.00	0.00
Thalipara	45	100.00	0.00	55.56	0.00	44.44	0.00	0.00	0.00	0.00
<b>Jogyachhola Union</b>	<b>3100</b>	<b>100.00</b>	<b>0.00</b>	<b>86.48</b>	<b>0.00</b>	<b>13.35</b>	<b>0.00</b>	<b>0.16</b>	<b>0.00</b>	<b>0.00</b>
Rural	963	100.00	0.00	76.53	0.00	23.47	0.00	0.00	0.00	0.00
Urban	2137	100.00	0.00	90.97	0.00	8.80	0.00	0.23	0.00	0.00
Jogyachhola*	2137	100.00	0.00	90.97	0.00	8.80	0.00	0.23	0.00	0.00
Amtalipara	52	100.00	0.00	98.08	0.00	1.92	0.00	0.00	0.00	0.00
Bhangamura	46	100.00	0.00	97.83	0.00	2.17	0.00	0.00	0.00	0.00
Dakkhin Garitana	145	100.00	0.00	100.00	0.00	0.00	0.00	0.00	0.00	0.00
Dakkhin Garamchhari	122	100.00	0.00	100.00	0.00	0.00	0.00	0.00	0.00	0.00
Dakkhin Sapmara	136	100.00	0.00	100.00	0.00	0.00	0.00	0.00	0.00	0.00
Fakirtila	75	100.00	0.00	100.00	0.00	0.00	0.00	0.00	0.00	0.00
Godatalipara (Ramchandrapara)	52	100.00	0.00	61.54	0.00	38.46	0.00	0.00	0.00	0.00
Madhya Garitana	65	100.00	0.00	100.00	0.00	0.00	0.00	0.00	0.00	0.00
Madhya Sapmara	150	100.00	0.00	83.33	0.00	16.67	0.00	0.00	0.00	0.00
Manipara	110	100.00	0.00	80.91	0.00	19.09	0.00	0.00	0.00	0.00
Muslimpara	92	100.00	0.00	100.00	0.00	0.00	0.00	0.00	0.00	0.00
Namar Headmanpara	85	100.00	0.00	100.00	0.00	0.00	0.00	0.00	0.00	0.00
Nunabilpara	36	100.00	0.00	100.00	0.00	0.00	0.00	0.00	0.00	0.00
Pakkatilapara	60	100.00	0.00	0.00	0.00	100.00	0.00	0.00	0.00	0.00
Purba Garamchhari	176	100.00	0.00	99.43	0.00	0.00	0.00	0.57	0.00	0.00
Rouzapara	158	100.00	0.00	100.00	0.00	0.00	0.00	0.00	0.00	0.00
Shilchhari Para	80	100.00	0.00	50.00	0.00	50.00	0.00	0.00	0.00	0.00

Administrative Unit, Location and Community	General Household	Percentage of Source of Drinking Water								
		Total	Tap/Pipe (Supply)	Tube-well (Deep/Shallow)	Bottled/Jar Water	Well	Pond/River/ Canal/Lake	Spring	Rain Water	Others
1	2	3	4	5	6	7	8	9	10	11
Upar Headmanpara	106	100.00	0.00	100.00	0.00	0.00	0.00	0.00	0.00	0.00
Uttar Garamchhari	73	100.00	0.00	100.00	0.00	0.00	0.00	0.00	0.00	0.00
Uttar Garitana	249	100.00	0.00	90.36	0.00	8.03	0.00	1.61	0.00	0.00
Uttar Sapmara	69	100.00	0.00	100.00	0.00	0.00	0.00	0.00	0.00	0.00
Kalapani*	963	100.00	0.00	76.53	0.00	23.47	0.00	0.00	0.00	0.00
Asalongpara	96	100.00	0.00	9.38	0.00	90.63	0.00	0.00	0.00	0.00
Bazarpara	78	100.00	0.00	91.03	0.00	8.97	0.00	0.00	0.00	0.00
Ganjapara	35	100.00	0.00	94.29	0.00	5.71	0.00	0.00	0.00	0.00
Gas Fieldpara	86	100.00	0.00	100.00	0.00	0.00	0.00	0.00	0.00	0.00
Ghilatalipara	74	100.00	0.00	91.89	0.00	8.11	0.00	0.00	0.00	0.00
Gujachandrapara	30	100.00	0.00	43.33	0.00	56.67	0.00	0.00	0.00	0.00
Headmanpara	60	100.00	0.00	83.33	0.00	16.67	0.00	0.00	0.00	0.00
Kharichharapara	76	100.00	0.00	81.58	0.00	18.42	0.00	0.00	0.00	0.00
Marakailapara	68	100.00	0.00	20.59	0.00	79.41	0.00	0.00	0.00	0.00
Masterpara	51	100.00	0.00	84.31	0.00	15.69	0.00	0.00	0.00	0.00
Muslimpara	123	100.00	0.00	82.93	0.00	17.07	0.00	0.00	0.00	0.00
Noapara	27	100.00	0.00	100.00	0.00	0.00	0.00	0.00	0.00	0.00
Rangapanipara	37	100.00	0.00	100.00	0.00	0.00	0.00	0.00	0.00	0.00
Rowshan Alipara	31	100.00	0.00	100.00	0.00	0.00	0.00	0.00	0.00	0.00
Schoolpara	91	100.00	0.00	100.00	0.00	0.00	0.00	0.00	0.00	0.00
<b>Manikchhari Union</b>	<b>6534</b>	<b>100.00</b>	<b>0.00</b>	<b>89.91</b>	<b>0.00</b>	<b>9.72</b>	<b>0.05</b>	<b>0.02</b>	<b>0.00</b>	<b>0.31</b>
Rural	0	0.00	0.00	0.00	0.00	0.00	0.00	0.00	0.00	0.00
Urban	6534	100.00	0.00	89.91	0.00	9.72	0.05	0.02	0.00	0.31
Manikchhari (Part)*	6534	100.00	0.00	89.91	0.00	9.72	0.05	0.02	0.00	0.31
Amtali	34	100.00	0.00	38.24	0.00	61.76	0.00	0.00	0.00	0.00
Baganpara	33	100.00	0.00	48.48	0.00	51.52	0.00	0.00	0.00	0.00
Bakripara	37	100.00	0.00	35.14	0.00	64.86	0.00	0.00	0.00	0.00
Chaikyabilpara	44	100.00	0.00	65.91	0.00	34.09	0.00	0.00	0.00	0.00
Dakkhin Fakimalapara	57	100.00	0.00	92.98	0.00	7.02	0.00	0.00	0.00	0.00
Dakkhin Hafchharipara	66	100.00	0.00	12.12	0.00	87.88	0.00	0.00	0.00	0.00
Depuapara	50	100.00	0.00	64.00	0.00	36.00	0.00	0.00	0.00	0.00
Durchharipara	111	100.00	0.00	19.82	0.00	80.18	0.00	0.00	0.00	0.00
Eksatyapara	332	100.00	0.00	96.08	0.00	2.41	0.00	0.00	0.00	1.51
Eyatalangpara	192	100.00	0.00	100.00	0.00	0.00	0.00	0.00	0.00	0.00
Gachchhabil Chowdhurypara	75	100.00	0.00	100.00	0.00	0.00	0.00	0.00	0.00	0.00
Gachchhabil Guchchhagram	696	100.00	0.00	97.13	0.00	1.29	0.00	0.14	0.00	1.44
Gaindongpara	78	100.00	0.00	15.38	0.00	84.62	0.00	0.00	0.00	0.00
Govamarapara	402	100.00	0.00	97.01	0.00	2.99	0.00	0.00	0.00	0.00
Hajipara	191	100.00	0.00	100.00	0.00	0.00	0.00	0.00	0.00	0.00
Khyadongpara	68	100.00	0.00	36.76	0.00	63.24	0.00	0.00	0.00	0.00
Lapaidongpara	27	100.00	0.00	62.96	0.00	37.04	0.00	0.00	0.00	0.00
Lemuapara	221	100.00	0.00	97.74	0.00	1.36	0.00	0.00	0.00	0.90
Mahamanipara	523	100.00	0.00	99.62	0.00	0.00	0.38	0.00	0.00	0.00
Manachharipara	30	100.00	0.00	43.33	0.00	56.67	0.00	0.00	0.00	0.00
Manadhanpara	14	100.00	0.00	57.14	0.00	42.86	0.00	0.00	0.00	0.00
Manikchhari Bazar	293	100.00	0.00	100.00	0.00	0.00	0.00	0.00	0.00	0.00
Manikchhari Guchchhagram	305	100.00	0.00	99.67	0.00	0.00	0.00	0.00	0.00	0.33
Maradalupara	102	100.00	0.00	36.27	0.00	63.73	0.00	0.00	0.00	0.00
Masterpara	183	100.00	0.00	100.00	0.00	0.00	0.00	0.00	0.00	0.00
Mayurkhilpara	224	100.00	0.00	100.00	0.00	0.00	0.00	0.00	0.00	0.00
Molongipara	89	100.00	0.00	100.00	0.00	0.00	0.00	0.00	0.00	0.00
Moulvipara	154	100.00	0.00	90.91	0.00	9.09	0.00	0.00	0.00	0.00
Muslimpara	506	100.00	0.00	100.00	0.00	0.00	0.00	0.00	0.00	0.00
Nathpara	88	100.00	0.00	100.00	0.00	0.00	0.00	0.00	0.00	0.00
Osman Palli	141	100.00	0.00	97.16	0.00	2.84	0.00	0.00	0.00	0.00
Panjarampara	193	100.00	0.00	100.00	0.00	0.00	0.00	0.00	0.00	0.00
Pannabil	138	100.00	0.00	98.55	0.00	1.45	0.00	0.00	0.00	0.00
Purba Nathpara	70	100.00	0.00	78.57	0.00	21.43	0.00	0.00	0.00	0.00
Rahmannagar	218	100.00	0.00	100.00	0.00	0.00	0.00	0.00	0.00	0.00
Rajpara	27	100.00	0.00	100.00	0.00	0.00	0.00	0.00	0.00	0.00
Remrapara	41	100.00	0.00	24.39	0.00	75.61	0.00	0.00	0.00	0.00



Administrative Unit, Location and Community	General Household	Percentage of Source of Drinking Water								
		Total	Tap/Pipe (Supply)	Tube-well (Deep/Shallow)	Bottled/Jar Water	Well	Pond/River/ Canal/Lake	Spring	Rain Water	Others
1	2	3	4	5	6	7	8	9	10	11
Sapuriapara	105	100.00	0.00	96.19	0.00	0.95	0.95	0.00	0.00	1.90
Upazila Sadar	225	100.00	0.00	100.00	0.00	0.00	0.00	0.00	0.00	0.00
Uttar Fakirnalapara	111	100.00	0.00	46.85	0.00	53.15	0.00	0.00	0.00	0.00
Wakchharipara	40	100.00	0.00	40.00	0.00	60.00	0.00	0.00	0.00	0.00
<b>Tintahari Union</b>	<b>4379</b>	<b>100.00</b>	<b>0.00</b>	<b>95.43</b>	<b>0.00</b>	<b>4.57</b>	<b>0.00</b>	<b>0.00</b>	<b>0.00</b>	<b>0.00</b>
Rural	806	100.00	0.00	84.86	0.00	15.14	0.00	0.00	0.00	0.00
Urban	3573	100.00	0.00	97.82	0.00	2.18	0.00	0.00	0.00	0.00
Kumari*	294	100.00	0.00	98.98	0.00	1.02	0.00	0.00	0.00	0.00
Chailyar Charpara	35	100.00	0.00	94.29	0.00	5.71	0.00	0.00	0.00	0.00
Dakkhin Kumaripara	35	100.00	0.00	100.00	0.00	0.00	0.00	0.00	0.00	0.00
Madhya Kumaripara	89	100.00	0.00	98.88	0.00	1.12	0.00	0.00	0.00	0.00
Uttar Kumaripara	135	100.00	0.00	100.00	0.00	0.00	0.00	0.00	0.00	0.00
Manikchhari (Part)*	3573	100.00	0.00	97.82	0.00	2.18	0.00	0.00	0.00	0.00
Asadtalipara	68	100.00	0.00	100.00	0.00	0.00	0.00	0.00	0.00	0.00
Bara Bil	189	100.00	0.00	98.94	0.00	1.06	0.00	0.00	0.00	0.00
Bara Dalu Dp Para	239	100.00	0.00	99.58	0.00	0.42	0.00	0.00	0.00	0.00
Bhutai Chharipara	186	100.00	0.00	100.00	0.00	0.00	0.00	0.00	0.00	0.00
Chairmanpara	71	100.00	0.00	100.00	0.00	0.00	0.00	0.00	0.00	0.00
Chenguchharapara	359	100.00	0.00	98.33	0.00	1.67	0.00	0.00	0.00	0.00
Chowdhurypara	232	100.00	0.00	99.14	0.00	0.86	0.00	0.00	0.00	0.00
Dakkhin Godatalipara	80	100.00	0.00	66.25	0.00	33.75	0.00	0.00	0.00	0.00
Dalu Dakkhin Muslimpara	148	100.00	0.00	99.32	0.00	0.68	0.00	0.00	0.00	0.00
Dalu Uttar Muslimpara	145	100.00	0.00	100.00	0.00	0.00	0.00	0.00	0.00	0.00
Dash Bilpara	65	100.00	0.00	92.31	0.00	7.69	0.00	0.00	0.00	0.00
Depuapara	69	100.00	0.00	85.51	0.00	14.49	0.00	0.00	0.00	0.00
Gorkhana	33	100.00	0.00	100.00	0.00	0.00	0.00	0.00	0.00	0.00
Hindupara	30	100.00	0.00	100.00	0.00	0.00	0.00	0.00	0.00	0.00
Kanjuripara	36	100.00	0.00	100.00	0.00	0.00	0.00	0.00	0.00	0.00
Khantamarapara	53	100.00	0.00	96.23	0.00	3.77	0.00	0.00	0.00	0.00
Lemuapara	118	100.00	0.00	100.00	0.00	0.00	0.00	0.00	0.00	0.00
Madhya Tintaharipara	147	100.00	0.00	100.00	0.00	0.00	0.00	0.00	0.00	0.00
Masterpara	127	100.00	0.00	96.85	0.00	3.15	0.00	0.00	0.00	0.00
Namar Tintaharipara	142	100.00	0.00	99.30	0.00	0.70	0.00	0.00	0.00	0.00
Purba Tintaharipara	257	100.00	0.00	98.05	0.00	1.95	0.00	0.00	0.00	0.00
Raingyapara	127	100.00	0.00	100.00	0.00	0.00	0.00	0.00	0.00	0.00
Shilchharipara	39	100.00	0.00	100.00	0.00	0.00	0.00	0.00	0.00	0.00
Tintahari Bazarpara	198	100.00	0.00	100.00	0.00	0.00	0.00	0.00	0.00	0.00
Tintahari Guchchhagram	283	100.00	0.00	100.00	0.00	0.00	0.00	0.00	0.00	0.00
Tulabilpara	37	100.00	0.00	100.00	0.00	0.00	0.00	0.00	0.00	0.00
Uttar Godatalipara	95	100.00	0.00	87.37	0.00	12.63	0.00	0.00	0.00	0.00
Manpruetali*	151	100.00	0.00	87.42	0.00	12.58	0.00	0.00	0.00	0.00
Bholacholyapara	40	100.00	0.00	100.00	0.00	0.00	0.00	0.00	0.00	0.00
Chakmapara	17	100.00	0.00	70.59	0.00	29.41	0.00	0.00	0.00	0.00
Debatalipara	77	100.00	0.00	81.82	0.00	18.18	0.00	0.00	0.00	0.00
Headmanpara	17	100.00	0.00	100.00	0.00	0.00	0.00	0.00	0.00	0.00
Rangapani*	361	100.00	0.00	72.30	0.00	27.70	0.00	0.00	0.00	0.00
Adarshagrampara	51	100.00	0.00	90.20	0.00	9.80	0.00	0.00	0.00	0.00
Daijyapara	55	100.00	0.00	52.73	0.00	47.27	0.00	0.00	0.00	0.00
Durchharipara	64	100.00	0.00	15.63	0.00	84.38	0.00	0.00	0.00	0.00
Ranganipara	191	100.00	0.00	92.15	0.00	7.85	0.00	0.00	0.00	0.00
<b>Matiranga Upazila</b>	<b>29772</b>	<b>100.00</b>	<b>0.00</b>	<b>83.63</b>	<b>0.00</b>	<b>12.18</b>	<b>0.38</b>	<b>3.74</b>	<b>0.07</b>	<b>0.00</b>
Rural	22382	100.00	0.00	80.31	0.00	14.32	0.48	4.83	0.06	0.00
Urban	7390	100.00	0.00	93.69	0.00	5.68	0.08	0.42	0.11	0.01
<b>Matiranga Paurashava</b>	<b>6689</b>	<b>100.00</b>	<b>0.00</b>	<b>96.73</b>	<b>0.00</b>	<b>3.09</b>	<b>0.07</b>	<b>0.00</b>	<b>0.10</b>	<b>0.00</b>
<b>Ward No. 01</b>	<b>530</b>	<b>100.00</b>	<b>0.00</b>	<b>97.55</b>	<b>0.00</b>	<b>2.45</b>	<b>0.00</b>	<b>0.00</b>	<b>0.00</b>	<b>0.00</b>
Alutila (Part)*	530	100.00	0.00	97.55	0.00	2.45	0.00	0.00	0.00	0.00
Battali	85	100.00	0.00	100.00	0.00	0.00	0.00	0.00	0.00	0.00
Gazinagar	89	100.00	0.00	100.00	0.00	0.00	0.00	0.00	0.00	0.00
Ichachhari	23	100.00	0.00	100.00	0.00	0.00	0.00	0.00	0.00	0.00
Jummapara	97	100.00	0.00	100.00	0.00	0.00	0.00	0.00	0.00	0.00
Kali Chandrapara	28	100.00	0.00	100.00	0.00	0.00	0.00	0.00	0.00	0.00

Administrative Unit, Location and Community	General Household	Percentage of Source of Drinking Water								
		Total	Tap/Pipe (Supply)	Tube-well (Deep/Shallow)	Bottled/Jar Water	Well	Pond/River/ Canal/Lake	Spring	Rain Water	Others
1	2	3	4	5	6	7	8	9	10	11
Munsipara	59	100.00	0.00	98.31	0.00	1.69	0.00	0.00	0.00	0.00
Muslimpur	105	100.00	0.00	89.52	0.00	10.48	0.00	0.00	0.00	0.00
Natunpara	25	100.00	0.00	96.00	0.00	4.00	0.00	0.00	0.00	0.00
Sylhetipara	19	100.00	0.00	100.00	0.00	0.00	0.00	0.00	0.00	0.00
<b>Ward No. 02</b>	<b>943</b>	<b>100.00</b>	<b>0.00</b>	<b>92.58</b>	<b>0.00</b>	<b>7.42</b>	<b>0.00</b>	<b>0.00</b>	<b>0.00</b>	<b>0.00</b>
Dhalia (Part)*	298	100.00	0.00	94.97	0.00	5.03	0.00	0.00	0.00	0.00
Islampur	98	100.00	0.00	84.69	0.00	15.31	0.00	0.00	0.00	0.00
Nabinagar (Part)	200	100.00	0.00	100.00	0.00	0.00	0.00	0.00	0.00	0.00
Matiranga (Part)*	645	100.00	0.00	91.47	0.00	8.53	0.00	0.00	0.00	0.00
Kamini Memberpara	44	100.00	0.00	36.36	0.00	63.64	0.00	0.00	0.00	0.00
Nabaraypara	81	100.00	0.00	71.60	0.00	28.40	0.00	0.00	0.00	0.00
Natunpara	520	100.00	0.00	99.23	0.00	0.77	0.00	0.00	0.00	0.00
<b>Ward No. 03</b>	<b>652</b>	<b>100.00</b>	<b>0.00</b>	<b>98.01</b>	<b>0.00</b>	<b>1.99</b>	<b>0.00</b>	<b>0.00</b>	<b>0.00</b>	<b>0.00</b>
Dhalia (Part)*	652	100.00	0.00	98.01	0.00	1.99	0.00	0.00	0.00	0.00
Hatiyapara	171	100.00	0.00	99.42	0.00	0.58	0.00	0.00	0.00	0.00
Kamalakanta Karbaripara	38	100.00	0.00	94.74	0.00	5.26	0.00	0.00	0.00	0.00
Kazipara	296	100.00	0.00	99.32	0.00	0.68	0.00	0.00	0.00	0.00
Nabinagar (Part)	108	100.00	0.00	94.44	0.00	5.56	0.00	0.00	0.00	0.00
Palashpur (Part)	39	100.00	0.00	94.87	0.00	5.13	0.00	0.00	0.00	0.00
<b>Ward No. 04</b>	<b>1051</b>	<b>100.00</b>	<b>0.00</b>	<b>94.29</b>	<b>0.00</b>	<b>5.14</b>	<b>0.19</b>	<b>0.00</b>	<b>0.38</b>	<b>0.00</b>
Dhalia (Part)*	1051	100.00	0.00	94.29	0.00	5.14	0.19	0.00	0.38	0.00
Adarshagram Madhyapara	158	100.00	0.00	100.00	0.00	0.00	0.00	0.00	0.00	0.00
Azam Raypara	61	100.00	0.00	100.00	0.00	0.00	0.00	0.00	0.00	0.00
Badiram Karbaripara	120	100.00	0.00	94.17	0.00	5.00	0.83	0.00	0.00	0.00
Chakpara	40	100.00	0.00	100.00	0.00	0.00	0.00	0.00	0.00	0.00
Farid Dealerpara	51	100.00	0.00	100.00	0.00	0.00	0.00	0.00	0.00	0.00
Galuapara	17	100.00	0.00	41.18	0.00	58.82	0.00	0.00	0.00	0.00
Islamnagar	125	100.00	0.00	71.20	0.00	25.60	0.00	0.00	3.20	0.00
Latu Leaderpara	98	100.00	0.00	100.00	0.00	0.00	0.00	0.00	0.00	0.00
Palashpur (Part)	250	100.00	0.00	98.80	0.00	1.20	0.00	0.00	0.00	0.00
Ramiz Keranipara	131	100.00	0.00	96.95	0.00	2.29	0.76	0.00	0.00	0.00
<b>Ward No. 05</b>	<b>698</b>	<b>100.00</b>	<b>0.00</b>	<b>100.00</b>	<b>0.00</b>	<b>0.00</b>	<b>0.00</b>	<b>0.00</b>	<b>0.00</b>	<b>0.00</b>
Matiranga (Part)*	698	100.00	0.00	100.00	0.00	0.00	0.00	0.00	0.00	0.00
Babupara	127	100.00	0.00	100.00	0.00	0.00	0.00	0.00	0.00	0.00
Chairmanpara	89	100.00	0.00	100.00	0.00	0.00	0.00	0.00	0.00	0.00
Charpara	202	100.00	0.00	100.00	0.00	0.00	0.00	0.00	0.00	0.00
Mandirpara	106	100.00	0.00	100.00	0.00	0.00	0.00	0.00	0.00	0.00
Mangtu Chowdhurypara	26	100.00	0.00	100.00	0.00	0.00	0.00	0.00	0.00	0.00
Masterpara	72	100.00	0.00	100.00	0.00	0.00	0.00	0.00	0.00	0.00
Puran Bazar	55	100.00	0.00	100.00	0.00	0.00	0.00	0.00	0.00	0.00
Quarterpara	21	100.00	0.00	100.00	0.00	0.00	0.00	0.00	0.00	0.00
<b>Ward No. 06</b>	<b>455</b>	<b>100.00</b>	<b>0.00</b>	<b>100.00</b>	<b>0.00</b>	<b>0.00</b>	<b>0.00</b>	<b>0.00</b>	<b>0.00</b>	<b>0.00</b>
Matiranga (Part)*	455	100.00	0.00	100.00	0.00	0.00	0.00	0.00	0.00	0.00
Bazarpara	146	100.00	0.00	100.00	0.00	0.00	0.00	0.00	0.00	0.00
Kalimandirpara	20	100.00	0.00	100.00	0.00	0.00	0.00	0.00	0.00	0.00
Matabbarpara	82	100.00	0.00	100.00	0.00	0.00	0.00	0.00	0.00	0.00
Nurserypara	34	100.00	0.00	100.00	0.00	0.00	0.00	0.00	0.00	0.00
T&T Tila	65	100.00	0.00	100.00	0.00	0.00	0.00	0.00	0.00	0.00
Thanatila	45	100.00	0.00	100.00	0.00	0.00	0.00	0.00	0.00	0.00
Wahab Daktarpara	63	100.00	0.00	100.00	0.00	0.00	0.00	0.00	0.00	0.00
<b>Ward No. 07</b>	<b>709</b>	<b>100.00</b>	<b>0.00</b>	<b>100.00</b>	<b>0.00</b>	<b>0.00</b>	<b>0.00</b>	<b>0.00</b>	<b>0.00</b>	<b>0.00</b>
Matiranga (Part)*	709	100.00	0.00	100.00	0.00	0.00	0.00	0.00	0.00	0.00
Balitila	118	100.00	0.00	100.00	0.00	0.00	0.00	0.00	0.00	0.00
Barajalpara	61	100.00	0.00	100.00	0.00	0.00	0.00	0.00	0.00	0.00
Chowdhurypara	354	100.00	0.00	100.00	0.00	0.00	0.00	0.00	0.00	0.00
Haspatalpara	75	100.00	0.00	100.00	0.00	0.00	0.00	0.00	0.00	0.00
Mohammadpur	101	100.00	0.00	100.00	0.00	0.00	0.00	0.00	0.00	0.00
<b>Ward No. 08</b>	<b>785</b>	<b>100.00</b>	<b>0.00</b>	<b>99.49</b>	<b>0.00</b>	<b>0.00</b>	<b>0.25</b>	<b>0.00</b>	<b>0.25</b>	<b>0.00</b>
Bailyachhari (Part)*	459	100.00	0.00	99.78	0.00	0.00	0.00	0.00	0.22	0.00
Chakrapara	137	100.00	0.00	100.00	0.00	0.00	0.00	0.00	0.00	0.00
Kanthabagan	59	100.00	0.00	100.00	0.00	0.00	0.00	0.00	0.00	0.00

Administrative Unit, Location and Community	General Household	Percentage of Source of Drinking Water								
		Total	Tap/Pipe (Supply)	Tube-well (Deep/Shallow)	Bottled/Jar Water	Well	Pond/River/ Canal/Lake	Spring	Rain Water	Others
1	2	3	4	5	6	7	8	9	10	11
Pashchim Muslimpara	107	100.00	0.00	100.00	0.00	0.00	0.00	0.00	0.00	0.00
Purba Muslimpara	156	100.00	0.00	99.36	0.00	0.00	0.00	0.00	0.64	0.00
Matiranga (Part)*	326	100.00	0.00	99.08	0.00	0.00	0.61	0.00	0.31	0.00
Bhuiyanpara	205	100.00	0.00	98.54	0.00	0.00	0.98	0.00	0.49	0.00
Mestaripara	121	100.00	0.00	100.00	0.00	0.00	0.00	0.00	0.00	0.00
<b>Ward No. 09</b>	<b>866</b>	<b>100.00</b>	<b>0.00</b>	<b>93.19</b>	<b>0.00</b>	<b>6.58</b>	<b>0.12</b>	<b>0.00</b>	<b>0.12</b>	<b>0.00</b>
Bailyachhari (Part)*	866	100.00	0.00	93.19	0.00	6.58	0.12	0.00	0.12	0.00
Bailyachhari	51	100.00	0.00	100.00	0.00	0.00	0.00	0.00	0.00	0.00
Chhagalnaiyapara	77	100.00	0.00	100.00	0.00	0.00	0.00	0.00	0.00	0.00
Dakkin Muslimpara	231	100.00	0.00	100.00	0.00	0.00	0.00	0.00	0.00	0.00
Joutha Khamarpara	50	100.00	0.00	98.00	0.00	0.00	2.00	0.00	0.00	0.00
Madhya Muslimpara	179	100.00	0.00	99.44	0.00	0.56	0.00	0.00	0.00	0.00
Rasulpur	216	100.00	0.00	73.61	0.00	25.93	0.00	0.00	0.46	0.00
Zianagar	62	100.00	0.00	100.00	0.00	0.00	0.00	0.00	0.00	0.00
<b>Amtali Union</b>	<b>2407</b>	<b>100.00</b>	<b>0.00</b>	<b>66.85</b>	<b>0.00</b>	<b>18.74</b>	<b>2.41</b>	<b>11.72</b>	<b>0.29</b>	<b>0.00</b>
Rural	2407	100.00	0.00	66.85	0.00	18.74	2.41	11.72	0.29	0.00
Urban	0	0.00	0.00	0.00	0.00	0.00	0.00	0.00	0.00	0.00
Amtali*	1780	100.00	0.00	90.28	0.00	9.33	0.00	0.06	0.34	0.00
Abbas Sardarpara	91	100.00	0.00	90.11	0.00	7.69	0.00	0.00	2.20	0.00
Adarshapara	71	100.00	0.00	91.55	0.00	8.45	0.00	0.00	0.00	0.00
Adud Memberpara	69	100.00	0.00	89.86	0.00	10.14	0.00	0.00	0.00	0.00
Bansharinagar	69	100.00	0.00	82.61	0.00	17.39	0.00	0.00	0.00	0.00
Chouddagrampara	59	100.00	0.00	96.61	0.00	1.69	0.00	1.69	0.00	0.00
Dewan Bazar	134	100.00	0.00	97.76	0.00	2.24	0.00	0.00	0.00	0.00
Farid Sardarpara	31	100.00	0.00	96.77	0.00	3.23	0.00	0.00	0.00	0.00
Hakimpara	50	100.00	0.00	100.00	0.00	0.00	0.00	0.00	0.00	0.00
Headmanpara	90	100.00	0.00	96.67	0.00	3.33	0.00	0.00	0.00	0.00
Jafarpara	65	100.00	0.00	81.54	0.00	18.46	0.00	0.00	0.00	0.00
Jaliapara	116	100.00	0.00	93.97	0.00	6.03	0.00	0.00	0.00	0.00
Jalil Memberpara	72	100.00	0.00	68.06	0.00	31.94	0.00	0.00	0.00	0.00
Karalyachhari Bazarpara	201	100.00	0.00	98.51	0.00	1.49	0.00	0.00	0.00	0.00
Muthu Magpara	49	100.00	0.00	97.96	0.00	2.04	0.00	0.00	0.00	0.00
Natunpara	37	100.00	0.00	100.00	0.00	0.00	0.00	0.00	0.00	0.00
Nur Sardarpara	77	100.00	0.00	93.51	0.00	6.49	0.00	0.00	0.00	0.00
Patikumarpara	22	100.00	0.00	18.18	0.00	81.82	0.00	0.00	0.00	0.00
Rahim Sardarpara	61	100.00	0.00	81.97	0.00	18.03	0.00	0.00	0.00	0.00
Ramshira Bazar	45	100.00	0.00	97.78	0.00	2.22	0.00	0.00	0.00	0.00
Rashid Mestaripara	103	100.00	0.00	89.32	0.00	10.68	0.00	0.00	0.00	0.00
Sat Bhaiyapara	68	100.00	0.00	82.35	0.00	11.76	0.00	0.00	5.88	0.00
Taher Sardarpara	91	100.00	0.00	95.60	0.00	4.40	0.00	0.00	0.00	0.00
Upai Shingpara	70	100.00	0.00	75.71	0.00	24.29	0.00	0.00	0.00	0.00
Writerpara	28	100.00	0.00	82.14	0.00	17.86	0.00	0.00	0.00	0.00
Yasin Memberpara	11	100.00	0.00	100.00	0.00	0.00	0.00	0.00	0.00	0.00
Bamagumti*	627	100.00	0.00	0.32	0.00	45.45	9.25	44.82	0.16	0.00
Ananta Karbaripara	39	100.00	0.00	0.00	0.00	23.08	0.00	76.92	0.00	0.00
Apurna Karbaripara	103	100.00	0.00	0.00	0.00	30.10	3.88	65.05	0.97	0.00
Birashipara	50	100.00	0.00	0.00	0.00	0.00	0.00	100.00	0.00	0.00
Bishwaram Karbaripara	38	100.00	0.00	5.26	0.00	68.42	0.00	26.32	0.00	0.00
Kamalabagan	22	100.00	0.00	0.00	0.00	90.91	0.00	9.09	0.00	0.00
Kamini Kumarpara	85	100.00	0.00	0.00	0.00	34.12	0.00	65.88	0.00	0.00
Madhya Chharapara	61	100.00	0.00	0.00	0.00	29.51	0.00	70.49	0.00	0.00
Mohanta Kumarpara	34	100.00	0.00	0.00	0.00	100.00	0.00	0.00	0.00	0.00
Narikelpara	38	100.00	0.00	0.00	0.00	89.47	0.00	10.53	0.00	0.00
Rajapara	67	100.00	0.00	0.00	0.00	0.00	79.10	20.90	0.00	0.00
Sarbasiddhipara	72	100.00	0.00	0.00	0.00	95.83	1.39	2.78	0.00	0.00
Shailya Kumarpara	18	100.00	0.00	0.00	0.00	83.33	0.00	16.67	0.00	0.00
<b>Baranal Union</b>	<b>2706</b>	<b>100.00</b>	<b>0.00</b>	<b>93.31</b>	<b>0.00</b>	<b>5.40</b>	<b>0.11</b>	<b>1.15</b>	<b>0.04</b>	<b>0.00</b>
Rural	2706	100.00	0.00	93.31	0.00	5.40	0.11	1.15	0.04	0.00
Urban	0	0.00	0.00	0.00	0.00	0.00	0.00	0.00	0.00	0.00
Baranal*	1890	100.00	0.00	97.78	0.00	1.90	0.16	0.11	0.05	0.00
Alek Chairmanpara	50	100.00	0.00	100.00	0.00	0.00	0.00	0.00	0.00	0.00

Administrative Unit, Location and Community	General Household	Percentage of Source of Drinking Water								
		Total	Tap/Pipe (Supply)	Tube-well (Deep/Shallow)	Bottled/Jar Water	Well	Pond/River/ Canal/Lake	Spring	Rain Water	Others
1	2	3	4	5	6	7	8	9	10	11
Ananta Karbaripara	36	100.00	0.00	97.22	0.00	2.78	0.00	0.00	0.00	0.00
Badu Memberpara	38	100.00	0.00	97.37	0.00	2.63	0.00	0.00	0.00	0.00
Board Office Bazarpara	68	100.00	0.00	100.00	0.00	0.00	0.00	0.00	0.00	0.00
Buttapara	128	100.00	0.00	95.31	0.00	3.91	0.78	0.00	0.00	0.00
Fazal Memberpara	66	100.00	0.00	100.00	0.00	0.00	0.00	0.00	0.00	0.00
Garjantila Marmapara	14	100.00	0.00	100.00	0.00	0.00	0.00	0.00	0.00	0.00
Habib Memberpara	63	100.00	0.00	100.00	0.00	0.00	0.00	0.00	0.00	0.00
Haricharanpara	21	100.00	0.00	100.00	0.00	0.00	0.00	0.00	0.00	0.00
Ibrahim Miapara	75	100.00	0.00	93.33	0.00	4.00	2.67	0.00	0.00	0.00
Idris Miapara	165	100.00	0.00	95.76	0.00	3.03	0.00	1.21	0.00	0.00
Kadamtali Chakmapara	60	100.00	0.00	98.33	0.00	1.67	0.00	0.00	0.00	0.00
Karim Masterpara	197	100.00	0.00	96.45	0.00	3.55	0.00	0.00	0.00	0.00
Kashem Memberpara	68	100.00	0.00	98.53	0.00	0.00	0.00	0.00	1.47	0.00
Madhu Karbairipara	5	100.00	0.00	100.00	0.00	0.00	0.00	0.00	0.00	0.00
Madu Miapara	63	100.00	0.00	100.00	0.00	0.00	0.00	0.00	0.00	0.00
Masterpara	120	100.00	0.00	98.33	0.00	1.67	0.00	0.00	0.00	0.00
Minnat Ali Sardarpara	75	100.00	0.00	94.67	0.00	5.33	0.00	0.00	0.00	0.00
Moulvipara	46	100.00	0.00	100.00	0.00	0.00	0.00	0.00	0.00	0.00
Muslimpara	90	100.00	0.00	98.89	0.00	1.11	0.00	0.00	0.00	0.00
Natunpara	30	100.00	0.00	100.00	0.00	0.00	0.00	0.00	0.00	0.00
New Muslimpara	52	100.00	0.00	100.00	0.00	0.00	0.00	0.00	0.00	0.00
Prankumarpara	25	100.00	0.00	76.00	0.00	24.00	0.00	0.00	0.00	0.00
Jamini Para Bgb Battilion	30	100.00	0.00	100.00	0.00	0.00	0.00	0.00	0.00	0.00
Thaihlpara	209	100.00	0.00	100.00	0.00	0.00	0.00	0.00	0.00	0.00
Writerpara	96	100.00	0.00	100.00	0.00	0.00	0.00	0.00	0.00	0.00
Tailafang*	816	100.00	0.00	82.97	0.00	13.48	0.00	3.55	0.00	0.00
Abdul Memberpara	66	100.00	0.00	100.00	0.00	0.00	0.00	0.00	0.00	0.00
Alauddin Memberpara	57	100.00	0.00	100.00	0.00	0.00	0.00	0.00	0.00	0.00
Ali Akbar Chairmanpara	41	100.00	0.00	100.00	0.00	0.00	0.00	0.00	0.00	0.00
Amin Sardarpara	37	100.00	0.00	100.00	0.00	0.00	0.00	0.00	0.00	0.00
Ani Chairmanpara	69	100.00	0.00	100.00	0.00	0.00	0.00	0.00	0.00	0.00
Bachchu Memberpara	44	100.00	0.00	100.00	0.00	0.00	0.00	0.00	0.00	0.00
Bankim Memberpara	17	100.00	0.00	100.00	0.00	0.00	0.00	0.00	0.00	0.00
Bara Paragram	56	100.00	0.00	1.79	0.00	78.57	0.00	19.64	0.00	0.00
Dakbangla Bazar	37	100.00	0.00	100.00	0.00	0.00	0.00	0.00	0.00	0.00
Gaigra Garapara	61	100.00	0.00	16.39	0.00	81.97	0.00	1.64	0.00	0.00
Heladulapara	53	100.00	0.00	71.70	0.00	5.66	0.00	22.64	0.00	0.00
Hindupara	46	100.00	0.00	100.00	0.00	0.00	0.00	0.00	0.00	0.00
Islampur	60	100.00	0.00	95.00	0.00	5.00	0.00	0.00	0.00	0.00
Jaminipara	47	100.00	0.00	100.00	0.00	0.00	0.00	0.00	0.00	0.00
Lalkumarpara	69	100.00	0.00	78.26	0.00	14.49	0.00	7.25	0.00	0.00
Ruhul Aminpara	24	100.00	0.00	100.00	0.00	0.00	0.00	0.00	0.00	0.00
Thowiaung Headmanpara	21	100.00	0.00	100.00	0.00	0.00	0.00	0.00	0.00	0.00
Tilakkumarpara	11	100.00	0.00	100.00	0.00	0.00	0.00	0.00	0.00	0.00
<b>Belchhari Union</b>	<b>3426</b>	<b>100.00</b>	<b>0.00</b>	<b>86.75</b>	<b>0.00</b>	<b>8.73</b>	<b>0.23</b>	<b>4.29</b>	<b>0.00</b>	<b>0.00</b>
Rural	3426	100.00	0.00	86.75	0.00	8.73	0.23	4.29	0.00	0.00
Urban	0	0.00	0.00	0.00	0.00	0.00	0.00	0.00	0.00	0.00
Ajodhya*	743	100.00	0.00	91.52	0.00	8.08	0.40	0.00	0.00	0.00
Barachha Karbaripara	44	100.00	0.00	43.18	0.00	56.82	0.00	0.00	0.00	0.00
Bazarpara	90	100.00	0.00	71.11	0.00	25.56	3.33	0.00	0.00	0.00
Dharmarampara	18	100.00	0.00	100.00	0.00	0.00	0.00	0.00	0.00	0.00
Khalil Memberpara	112	100.00	0.00	100.00	0.00	0.00	0.00	0.00	0.00	0.00
Malek Memberpara	33	100.00	0.00	100.00	0.00	0.00	0.00	0.00	0.00	0.00
Nasir Uddinpara	36	100.00	0.00	100.00	0.00	0.00	0.00	0.00	0.00	0.00
New Ajodhyapara	84	100.00	0.00	100.00	0.00	0.00	0.00	0.00	0.00	0.00
Nurnabipara	87	100.00	0.00	88.51	0.00	11.49	0.00	0.00	0.00	0.00
Suja Miapara	239	100.00	0.00	99.16	0.00	0.84	0.00	0.00	0.00	0.00
Belchhari*	1073	100.00	0.00	97.76	0.00	1.58	0.00	0.65	0.00	0.00
Bazarpara	193	100.00	0.00	100.00	0.00	0.00	0.00	0.00	0.00	0.00
Dakbangla Badankumarpara	87	100.00	0.00	98.85	0.00	0.00	0.00	1.15	0.00	0.00
Madhya Samaj Chairmanpara	41	100.00	0.00	100.00	0.00	0.00	0.00	0.00	0.00	0.00

Administrative Unit, Location and Community	General Household	Percentage of Source of Drinking Water								
		Total	Tap/Pipe (Supply)	Tube-well (Deep/Shallow)	Bottled/Jar Water	Well	Pond/River/ Canal/Lake	Spring	Rain Water	Others
1	2	3	4	5	6	7	8	9	10	11
Masterpara	105	100.00	0.00	100.00	0.00	0.00	0.00	0.00	0.00	0.00
Nurul Islam Companypara	61	100.00	0.00	100.00	0.00	0.00	0.00	0.00	0.00	0.00
Ohid Memberpara	79	100.00	0.00	100.00	0.00	0.00	0.00	0.00	0.00	0.00
Panjabitila	129	100.00	0.00	82.95	0.00	12.40	0.00	4.65	0.00	0.00
Shubharanjan Headmanpara	126	100.00	0.00	99.21	0.00	0.79	0.00	0.00	0.00	0.00
Swarnakertila	126	100.00	0.00	100.00	0.00	0.00	0.00	0.00	0.00	0.00
Uttarpara	126	100.00	0.00	100.00	0.00	0.00	0.00	0.00	0.00	0.00
Choungrakapa*	358	100.00	0.00	33.80	0.00	34.64	0.28	31.28	0.00	0.00
Dewanpara	54	100.00	0.00	0.00	0.00	48.15	0.00	51.85	0.00	0.00
Jagat Jyoti Headmanpara	73	100.00	0.00	97.26	0.00	1.37	0.00	1.37	0.00	0.00
Khedapara	85	100.00	0.00	0.00	0.00	21.18	1.18	77.65	0.00	0.00
Rebati Karbaripara	71	100.00	0.00	70.42	0.00	29.58	0.00	0.00	0.00	0.00
Shashi Karbaripara	53	100.00	0.00	0.00	0.00	100.00	0.00	0.00	0.00	0.00
Singapara	22	100.00	0.00	0.00	0.00	22.73	0.00	77.27	0.00	0.00
Khedachhara*	1252	100.00	0.00	89.62	0.00	7.83	0.32	2.24	0.00	0.00
Ambagan	155	100.00	0.00	98.71	0.00	1.29	0.00	0.00	0.00	0.00
Ambagan Malchan Cakmapara	32	100.00	0.00	84.38	0.00	15.63	0.00	0.00	0.00	0.00
Amin Chairmanpara	67	100.00	0.00	100.00	0.00	0.00	0.00	0.00	0.00	0.00
Bgb Headquaeter Palashpur	38	100.00	0.00	100.00	0.00	0.00	0.00	0.00	0.00	0.00
Dhakaiyapara	71	100.00	0.00	100.00	0.00	0.00	0.00	0.00	0.00	0.00
Dp Para	90	100.00	0.00	100.00	0.00	0.00	0.00	0.00	0.00	0.00
Hemanga Karbaripara	10	100.00	0.00	70.00	0.00	30.00	0.00	0.00	0.00	0.00
Haridhan Marmapara	40	100.00	0.00	80.00	0.00	20.00	0.00	0.00	0.00	0.00
Kalamia Leaderpara	68	100.00	0.00	98.53	0.00	1.47	0.00	0.00	0.00	0.00
Karchandra Karbaripara	14	100.00	0.00	78.57	0.00	21.43	0.00	0.00	0.00	0.00
Khaleq Leaderpara	117	100.00	0.00	100.00	0.00	0.00	0.00	0.00	0.00	0.00
Manu Memberpara	36	100.00	0.00	100.00	0.00	0.00	0.00	0.00	0.00	0.00
Rabisundar Chakmapara	132	100.00	0.00	75.00	0.00	25.00	0.00	0.00	0.00	0.00
Sudhirkumarpara	31	100.00	0.00	0.00	0.00	16.13	0.00	83.87	0.00	0.00
Taipapara	97	100.00	0.00	91.75	0.00	8.25	0.00	0.00	0.00	0.00
Upendra Headmanpara	150	100.00	0.00	92.00	0.00	8.00	0.00	0.00	0.00	0.00
Wazed Memberpara	104	100.00	0.00	76.92	0.00	17.31	3.85	1.92	0.00	0.00
<b>Gumti Union</b>	<b>3318</b>	<b>100.00</b>	<b>0.00</b>	<b>81.80</b>	<b>0.00</b>	<b>13.47</b>	<b>0.24</b>	<b>4.37</b>	<b>0.09</b>	<b>0.03</b>
Rural	2617	100.00	0.00	86.36	0.00	8.94	0.27	4.36	0.08	0.00
Urban	701	100.00	0.00	64.76	0.00	30.39	0.14	4.42	0.14	0.14
Badalchara*	121	100.00	0.00	0.00	0.00	61.98	0.00	37.19	0.83	0.00
Bhangamura-2	29	100.00	0.00	0.00	0.00	34.48	0.00	65.52	0.00	0.00
Bumungkaraipara	25	100.00	0.00	0.00	0.00	100.00	0.00	0.00	0.00	0.00
Dhankumarpara	6	100.00	0.00	0.00	0.00	100.00	0.00	0.00	0.00	0.00
Kaptala	3	100.00	0.00	0.00	0.00	100.00	0.00	0.00	0.00	0.00
Pabankumarpara	27	100.00	0.00	0.00	0.00	96.30	0.00	0.00	3.70	0.00
Rajendrapara	31	100.00	0.00	0.00	0.00	16.13	0.00	83.87	0.00	0.00
Bandarchhara*	701	100.00	0.00	64.76	0.00	30.39	0.14	4.42	0.14	0.14
Abukhan Memberpara	40	100.00	0.00	95.00	0.00	2.50	0.00	0.00	0.00	2.50
Galamonipara	105	100.00	0.00	82.86	0.00	14.29	0.00	2.86	0.00	0.00
Jaharal Headmanpara	35	100.00	0.00	100.00	0.00	0.00	0.00	0.00	0.00	0.00
Jatindrapara	18	100.00	0.00	100.00	0.00	0.00	0.00	0.00	0.00	0.00
Kalingapara	63	100.00	0.00	1.59	0.00	77.78	1.59	19.05	0.00	0.00
Lalindrapara	74	100.00	0.00	4.05	0.00	94.59	0.00	1.35	0.00	0.00
Mamtaz Sardarpara	38	100.00	0.00	68.42	0.00	31.58	0.00	0.00	0.00	0.00
Mohan Gazipara	29	100.00	0.00	93.10	0.00	6.90	0.00	0.00	0.00	0.00
Munaf Munsipara	68	100.00	0.00	100.00	0.00	0.00	0.00	0.00	0.00	0.00
Nur Islampara	115	100.00	0.00	99.13	0.00	0.87	0.00	0.00	0.00	0.00
Sampritipara	81	100.00	0.00	37.04	0.00	43.21	0.00	18.52	1.23	0.00
Udaykumarpara	35	100.00	0.00	20.00	0.00	80.00	0.00	0.00	0.00	0.00
Gargarianal*	1133	100.00	0.00	99.91	0.00	0.00	0.00	0.00	0.09	0.00
Ali Ahammad Masterpara	207	100.00	0.00	100.00	0.00	0.00	0.00	0.00	0.00	0.00
Ali Memberpara	66	100.00	0.00	100.00	0.00	0.00	0.00	0.00	0.00	0.00
Asmat Ali Sardarpara	161	100.00	0.00	100.00	0.00	0.00	0.00	0.00	0.00	0.00
Bahdurpara	67	100.00	0.00	100.00	0.00	0.00	0.00	0.00	0.00	0.00
Bhagyadhan Memberpara	87	100.00	0.00	100.00	0.00	0.00	0.00	0.00	0.00	0.00

Administrative Unit, Location and Community	General Household	Percentage of Source of Drinking Water								
		Total	Tap/Pipe (Supply)	Tube-well (Deep/Shallow)	Bottled/Jar Water	Well	Pond/River/ Canal/Lake	Spring	Rain Water	Others
1	2	3	4	5	6	7	8	9	10	11
Malek Masterpara	81	100.00	0.00	100.00	0.00	0.00	0.00	0.00	0.00	0.00
Mana Memberpara	70	100.00	0.00	100.00	0.00	0.00	0.00	0.00	0.00	0.00
Samsu Sardarpara	94	100.00	0.00	100.00	0.00	0.00	0.00	0.00	0.00	0.00
Satbhaiyapara	69	100.00	0.00	100.00	0.00	0.00	0.00	0.00	0.00	0.00
Taiyab Memberpara	84	100.00	0.00	100.00	0.00	0.00	0.00	0.00	0.00	0.00
Master Para	76	100.00	0.00	100.00	0.00	0.00	0.00	0.00	0.00	0.00
Muslim Para	71	100.00	0.00	98.59	0.00	0.00	0.00	0.00	1.41	0.00
Gumati*	1121	100.00	0.00	100.00	0.00	0.00	0.00	0.00	0.00	0.00
Alim Writerpara	169	100.00	0.00	100.00	0.00	0.00	0.00	0.00	0.00	0.00
Balichandrapara	116	100.00	0.00	100.00	0.00	0.00	0.00	0.00	0.00	0.00
Bazarpara	24	100.00	0.00	100.00	0.00	0.00	0.00	0.00	0.00	0.00
Birendrakishorpara	82	100.00	0.00	100.00	0.00	0.00	0.00	0.00	0.00	0.00
Chairmanpara	23	100.00	0.00	100.00	0.00	0.00	0.00	0.00	0.00	0.00
Hajipara	97	100.00	0.00	100.00	0.00	0.00	0.00	0.00	0.00	0.00
Kalapanipara	67	100.00	0.00	100.00	0.00	0.00	0.00	0.00	0.00	0.00
Mahabub Memberpara	55	100.00	0.00	100.00	0.00	0.00	0.00	0.00	0.00	0.00
Majumdarpara	149	100.00	0.00	100.00	0.00	0.00	0.00	0.00	0.00	0.00
Mansur Contractorpara	94	100.00	0.00	100.00	0.00	0.00	0.00	0.00	0.00	0.00
Muslim Memberpara	64	100.00	0.00	100.00	0.00	0.00	0.00	0.00	0.00	0.00
Nur Islam Memberpara	81	100.00	0.00	100.00	0.00	0.00	0.00	0.00	0.00	0.00
Uttar Shantipur	100	100.00	0.00	100.00	0.00	0.00	0.00	0.00	0.00	0.00
Makhum Taisa*	242	100.00	0.00	2.89	0.00	65.70	2.89	28.51	0.00	0.00
Bhangamura-1	24	100.00	0.00	0.00	0.00	95.83	0.00	4.17	0.00	0.00
Gokulmanipara	52	100.00	0.00	0.00	0.00	26.92	13.46	59.62	0.00	0.00
Kanskaupara	44	100.00	0.00	0.00	0.00	15.91	0.00	84.09	0.00	0.00
Keshab Mahazanpara	79	100.00	0.00	7.59	0.00	92.41	0.00	0.00	0.00	0.00
Matindra Headmanpara	21	100.00	0.00	4.76	0.00	95.24	0.00	0.00	0.00	0.00
Taranipara	22	100.00	0.00	0.00	0.00	100.00	0.00	0.00	0.00	0.00
<b>Matiranga Union</b>	<b>3183</b>	<b>100.00</b>	<b>0.00</b>	<b>29.81</b>	<b>0.03</b>	<b>58.72</b>	<b>0.97</b>	<b>10.37</b>	<b>0.09</b>	<b>0.00</b>
Rural	3183	100.00	0.00	29.81	0.03	58.72	0.97	10.37	0.09	0.00
Urban	0	0.00	0.00	0.00	0.00	0.00	0.00	0.00	0.00	0.00
Abhya*	429	100.00	0.00	20.75	0.00	71.33	0.00	7.93	0.00	0.00
Abhyapara	11	100.00	0.00	0.00	0.00	100.00	0.00	0.00	0.00	0.00
Chaksripara	29	100.00	0.00	37.93	0.00	62.07	0.00	0.00	0.00	0.00
Dhamaipara	59	100.00	0.00	69.49	0.00	30.51	0.00	0.00	0.00	0.00
Dinabandhupara	24	100.00	0.00	8.33	0.00	91.67	0.00	0.00	0.00	0.00
Garjantila	15	100.00	0.00	80.00	0.00	13.33	0.00	6.67	0.00	0.00
Hazachhara	43	100.00	0.00	2.33	0.00	97.67	0.00	0.00	0.00	0.00
Jari Chandrapara	48	100.00	0.00	0.00	0.00	100.00	0.00	0.00	0.00	0.00
Jatinpara	21	100.00	0.00	0.00	0.00	100.00	0.00	0.00	0.00	0.00
Majrapara	14	100.00	0.00	0.00	0.00	100.00	0.00	0.00	0.00	0.00
Nilanga Headmanpara	46	100.00	0.00	23.91	0.00	76.09	0.00	0.00	0.00	0.00
Rupaisingpara	44	100.00	0.00	4.55	0.00	95.45	0.00	0.00	0.00	0.00
Shraban Chandrapara	33	100.00	0.00	0.00	0.00	0.00	0.00	100.00	0.00	0.00
Taisakathang Karbaripara	26	100.00	0.00	11.54	0.00	88.46	0.00	0.00	0.00	0.00
Thangthungpara	16	100.00	0.00	37.50	0.00	62.50	0.00	0.00	0.00	0.00
Alutila (Part)*	611	100.00	0.00	46.81	0.00	42.72	0.00	9.98	0.49	0.00
Ashutosh Karbaripara	31	100.00	0.00	70.97	0.00	29.03	0.00	0.00	0.00	0.00
Byangamara	98	100.00	0.00	79.59	0.00	20.41	0.00	0.00	0.00	0.00
Chouddakharpara	26	100.00	0.00	0.00	0.00	15.38	0.00	84.62	0.00	0.00
Dulchhari	55	100.00	0.00	23.64	0.00	69.09	0.00	7.27	0.00	0.00
Ichhachhara	61	100.00	0.00	86.89	0.00	13.11	0.00	0.00	0.00	0.00
Ichhachhara Muslimpara	93	100.00	0.00	86.02	0.00	10.75	0.00	0.00	3.23	0.00
Jumia Punarbasan	113	100.00	0.00	2.65	0.00	69.03	0.00	28.32	0.00	0.00
Kulpara	27	100.00	0.00	77.78	0.00	22.22	0.00	0.00	0.00	0.00
Premranjanpara	14	100.00	0.00	7.14	0.00	85.71	0.00	7.14	0.00	0.00
Ramdayalpara	31	100.00	0.00	48.39	0.00	51.61	0.00	0.00	0.00	0.00
Sapmara	34	100.00	0.00	0.00	0.00	94.12	0.00	5.88	0.00	0.00
Khelakumar Para	28	100.00	0.00	0.00	0.00	100.00	0.00	0.00	0.00	0.00
Daldali*	424	100.00	0.00	17.92	0.00	65.80	0.00	16.27	0.00	0.00
Bhaktapara	32	100.00	0.00	0.00	0.00	100.00	0.00	0.00	0.00	0.00



Administrative Unit, Location and Community	General Household	Percentage of Source of Drinking Water								
		Total	Tap/Pipe (Supply)	Tube-well (Deep/Shallow)	Bottled/Jar Water	Well	Pond/River/ Canal/Lake	Spring	Rain Water	Others
1	2	3	4	5	6	7	8	9	10	11
Bireandra Karbaripara	67	100.00	0.00	7.46	0.00	92.54	0.00	0.00	0.00	0.00
Chandrapurna Karbaripara	62	100.00	0.00	8.06	0.00	91.94	0.00	0.00	0.00	0.00
Daya Headmanpara	37	100.00	0.00	59.46	0.00	40.54	0.00	0.00	0.00	0.00
Dharanimohan Karbaripara	50	100.00	0.00	4.00	0.00	96.00	0.00	0.00	0.00	0.00
Digindra Karbaripara	6	100.00	0.00	83.33	0.00	16.67	0.00	0.00	0.00	0.00
Haripurna Karbaripara	69	100.00	0.00	0.00	0.00	0.00	0.00	100.00	0.00	0.00
Hayachandrapara	6	100.00	0.00	0.00	0.00	100.00	0.00	0.00	0.00	0.00
Kanthalipara	34	100.00	0.00	8.82	0.00	91.18	0.00	0.00	0.00	0.00
Karala Senpara	13	100.00	0.00	23.08	0.00	76.92	0.00	0.00	0.00	0.00
Rabichandrapara	11	100.00	0.00	0.00	0.00	100.00	0.00	0.00	0.00	0.00
Tapta Masterpara	37	100.00	0.00	83.78	0.00	16.22	0.00	0.00	0.00	0.00
Dhalia (Part)*	173	100.00	0.00	46.24	0.00	53.76	0.00	0.00	0.00	0.00
Brajendrapara	138	100.00	0.00	57.97	0.00	42.03	0.00	0.00	0.00	0.00
Lambachhara	35	100.00	0.00	0.00	0.00	100.00	0.00	0.00	0.00	0.00
Taikatang*	415	100.00	0.00	2.65	0.00	53.01	7.23	37.11	0.00	0.00
Berai Chandra Karbaripara	10	100.00	0.00	0.00	0.00	100.00	0.00	0.00	0.00	0.00
Hachukpara	39	100.00	0.00	0.00	0.00	100.00	0.00	0.00	0.00	0.00
Hirendralal Karbaripara	33	100.00	0.00	0.00	0.00	96.97	3.03	0.00	0.00	0.00
Hridoy Memberpara	84	100.00	0.00	5.95	0.00	92.86	0.00	1.19	0.00	0.00
Kamalcharan Karbaripara	31	100.00	0.00	0.00	0.00	100.00	0.00	0.00	0.00	0.00
Kappara	41	100.00	0.00	0.00	0.00	0.00	0.00	100.00	0.00	0.00
Khedapara	17	100.00	0.00	29.41	0.00	52.94	17.65	0.00	0.00	0.00
Narayan Sen Karbaripara	28	100.00	0.00	0.00	0.00	0.00	57.14	42.86	0.00	0.00
Ramananda Headmanpara	100	100.00	0.00	1.00	0.00	0.00	0.00	99.00	0.00	0.00
Taikathangpara	15	100.00	0.00	0.00	0.00	26.67	66.67	6.67	0.00	0.00
Thapaipara	17	100.00	0.00	0.00	0.00	100.00	0.00	0.00	0.00	0.00
Wachhu*	1131	100.00	0.00	35.99	0.09	62.78	0.09	1.06	0.00	0.00
Abhyamukh Dhanirampara	123	100.00	0.00	1.63	0.00	98.37	0.00	0.00	0.00	0.00
Bazar Chowdhurypara	94	100.00	0.00	98.94	0.00	0.00	0.00	1.06	0.00	0.00
Bilpara	25	100.00	0.00	0.00	0.00	100.00	0.00	0.00	0.00	0.00
Chilokpara	17	100.00	0.00	29.41	0.00	70.59	0.00	0.00	0.00	0.00
Dantirampara	48	100.00	0.00	25.00	2.08	72.92	0.00	0.00	0.00	0.00
Dp Para	29	100.00	0.00	100.00	0.00	0.00	0.00	0.00	0.00	0.00
Gaganchandra Karbaripara	43	100.00	0.00	69.77	0.00	30.23	0.00	0.00	0.00	0.00
Gokulpara	94	100.00	0.00	2.13	0.00	97.87	0.00	0.00	0.00	0.00
Headmanpara	65	100.00	0.00	98.46	0.00	1.54	0.00	0.00	0.00	0.00
Jaminichhara	42	100.00	0.00	0.00	0.00	92.86	2.38	4.76	0.00	0.00
Lakkichhara	46	100.00	0.00	6.52	0.00	93.48	0.00	0.00	0.00	0.00
Munsipara	32	100.00	0.00	6.25	0.00	93.75	0.00	0.00	0.00	0.00
Narachandra Karbaripara	18	100.00	0.00	5.56	0.00	94.44	0.00	0.00	0.00	0.00
No. 1 Rubber Bagan	61	100.00	0.00	100.00	0.00	0.00	0.00	0.00	0.00	0.00
No. 2 Rubber Bagan	57	100.00	0.00	3.51	0.00	96.49	0.00	0.00	0.00	0.00
No. 3 Rubber Bagan	20	100.00	0.00	30.00	0.00	70.00	0.00	0.00	0.00	0.00
No. 4 Rubber Bagan	48	100.00	0.00	6.25	0.00	93.75	0.00	0.00	0.00	0.00
Rengkyongpara	77	100.00	0.00	54.55	0.00	45.45	0.00	0.00	0.00	0.00
Sadaypara	20	100.00	0.00	100.00	0.00	0.00	0.00	0.00	0.00	0.00
Sadiapara	43	100.00	0.00	0.00	0.00	100.00	0.00	0.00	0.00	0.00
Shichokpara	38	100.00	0.00	0.00	0.00	92.11	0.00	7.89	0.00	0.00
Taikumbapara	57	100.00	0.00	33.33	0.00	66.67	0.00	0.00	0.00	0.00
Thangtungpara	34	100.00	0.00	32.35	0.00	50.00	0.00	17.65	0.00	0.00
<b>Tabalchhari Union</b>	<b>4689</b>	<b>100.00</b>	<b>0.00</b>	<b>97.63</b>	<b>0.00</b>	<b>1.13</b>	<b>0.02</b>	<b>1.22</b>	<b>0.00</b>	<b>0.00</b>
Rural	4689	100.00	0.00	97.63	0.00	1.13	0.02	1.22	0.00	0.00
Urban	0	0.00	0.00	0.00	0.00	0.00	0.00	0.00	0.00	0.00
Barabil*	3973	100.00	0.00	97.21	0.00	1.33	0.03	1.43	0.00	0.00
Adarshagram	156	100.00	0.00	88.46	0.00	11.54	0.00	0.00	0.00	0.00
Bhagyapara	146	100.00	0.00	99.32	0.00	0.68	0.00	0.00	0.00	0.00
Comilla Tila	208	100.00	0.00	100.00	0.00	0.00	0.00	0.00	0.00	0.00
Dewanpara	205	100.00	0.00	100.00	0.00	0.00	0.00	0.00	0.00	0.00
Dhanmia Sardarpara	75	100.00	0.00	100.00	0.00	0.00	0.00	0.00	0.00	0.00
Hajipara	127	100.00	0.00	96.85	0.00	3.15	0.00	0.00	0.00	0.00
Harun Sardarpara	144	100.00	0.00	100.00	0.00	0.00	0.00	0.00	0.00	0.00

Administrative Unit, Location and Community	General Household	Percentage of Source of Drinking Water								
		Total	Tap/Pipe (Supply)	Tube-well (Deep/Shallow)	Bottled/Jar Water	Well	Pond/River/ Canal/Lake	Spring	Rain Water	Others
1	2	3	4	5	6	7	8	9	10	11
Ichhamara	98	100.00	0.00	100.00	0.00	0.00	0.00	0.00	0.00	0.00
Idris Sardarpara	137	100.00	0.00	99.27	0.00	0.73	0.00	0.00	0.00	0.00
Kala Mia Sardarpara	40	100.00	0.00	100.00	0.00	0.00	0.00	0.00	0.00	0.00
Khan Majumdarpara	85	100.00	0.00	100.00	0.00	0.00	0.00	0.00	0.00	0.00
Mahila Madrasapara	159	100.00	0.00	100.00	0.00	0.00	0.00	0.00	0.00	0.00
Milan Karbaripara	76	100.00	0.00	100.00	0.00	0.00	0.00	0.00	0.00	0.00
Mohammadpur	43	100.00	0.00	100.00	0.00	0.00	0.00	0.00	0.00	0.00
Mollapara	135	100.00	0.00	97.04	0.00	2.96	0.00	0.00	0.00	0.00
Muslimpara	109	100.00	0.00	99.08	0.00	0.92	0.00	0.00	0.00	0.00
Noapara	241	100.00	0.00	99.59	0.00	0.41	0.00	0.00	0.00	0.00
Raja Mongal Karbaripara	78	100.00	0.00	100.00	0.00	0.00	0.00	0.00	0.00	0.00
Rambabur Deba	167	100.00	0.00	85.63	0.00	0.00	0.00	14.37	0.00	0.00
Ramzan Memberpara	115	100.00	0.00	97.39	0.00	2.61	0.00	0.00	0.00	0.00
Saodagarpara	131	100.00	0.00	77.86	0.00	5.34	0.00	16.79	0.00	0.00
Sarkarpara	210	100.00	0.00	91.90	0.00	2.86	0.00	5.24	0.00	0.00
Seru Sardarpara	238	100.00	0.00	97.48	0.00	2.52	0.00	0.00	0.00	0.00
Serumia Sardarpara	134	100.00	0.00	100.00	0.00	0.00	0.00	0.00	0.00	0.00
Singhapara	181	100.00	0.00	98.90	0.00	0.55	0.55	0.00	0.00	0.00
Talukdarpara	70	100.00	0.00	100.00	0.00	0.00	0.00	0.00	0.00	0.00
Tulatali	253	100.00	0.00	100.00	0.00	0.00	0.00	0.00	0.00	0.00
Tuna Mia Mamberpara	212	100.00	0.00	100.00	0.00	0.00	0.00	0.00	0.00	0.00
Tabalchhari*	716	100.00	0.00	100.00	0.00	0.00	0.00	0.00	0.00	0.00
Bhuiyanpara	95	100.00	0.00	100.00	0.00	0.00	0.00	0.00	0.00	0.00
Bongpara	59	100.00	0.00	100.00	0.00	0.00	0.00	0.00	0.00	0.00
Hajipara	64	100.00	0.00	100.00	0.00	0.00	0.00	0.00	0.00	0.00
Haspatalpara	38	100.00	0.00	100.00	0.00	0.00	0.00	0.00	0.00	0.00
Karim Masterpara	44	100.00	0.00	100.00	0.00	0.00	0.00	0.00	0.00	0.00
Madrasapara	158	100.00	0.00	100.00	0.00	0.00	0.00	0.00	0.00	0.00
Maktabpara	104	100.00	0.00	100.00	0.00	0.00	0.00	0.00	0.00	0.00
Masterpara	38	100.00	0.00	100.00	0.00	0.00	0.00	0.00	0.00	0.00
Mongjai Karbaripara	116	100.00	0.00	100.00	0.00	0.00	0.00	0.00	0.00	0.00
<b>Taindang Union</b>	<b>3354</b>	<b>100.00</b>	<b>0.00</b>	<b>91.86</b>	<b>0.00</b>	<b>4.56</b>	<b>0.00</b>	<b>3.58</b>	<b>0.00</b>	<b>0.00</b>
Rural	3354	100.00	0.00	91.86	0.00	4.56	0.00	3.58	0.00	0.00
Urban	0	0.00	0.00	0.00	0.00	0.00	0.00	0.00	0.00	0.00
Achalang*	1186	100.00	0.00	98.15	0.00	1.85	0.00	0.00	0.00	0.00
Abu Taher Sardarpara	95	100.00	0.00	100.00	0.00	0.00	0.00	0.00	0.00	0.00
Bagapara	130	100.00	0.00	88.46	0.00	11.54	0.00	0.00	0.00	0.00
Barek Leaderpara	125	100.00	0.00	96.80	0.00	3.20	0.00	0.00	0.00	0.00
Habib Mamberpara	108	100.00	0.00	100.00	0.00	0.00	0.00	0.00	0.00	0.00
Hedayet Ullah Sardarpara	107	100.00	0.00	100.00	0.00	0.00	0.00	0.00	0.00	0.00
Islampur	116	100.00	0.00	100.00	0.00	0.00	0.00	0.00	0.00	0.00
Krishnadayal Sardarpara	7	100.00	0.00	100.00	0.00	0.00	0.00	0.00	0.00	0.00
Mamataz Sardarpara	79	100.00	0.00	100.00	0.00	0.00	0.00	0.00	0.00	0.00
Manudas Memberpara	57	100.00	0.00	100.00	0.00	0.00	0.00	0.00	0.00	0.00
Marmapara	69	100.00	0.00	100.00	0.00	0.00	0.00	0.00	0.00	0.00
Saheb Ali Sardarpara	109	100.00	0.00	100.00	0.00	0.00	0.00	0.00	0.00	0.00
Sarbeshwarpara	70	100.00	0.00	95.71	0.00	4.29	0.00	0.00	0.00	0.00
Sobhan Sardarpara	114	100.00	0.00	100.00	0.00	0.00	0.00	0.00	0.00	0.00
Taindang*	2168	100.00	0.00	88.42	0.00	6.04	0.00	5.54	0.00	0.00
Baghmara	128	100.00	0.00	100.00	0.00	0.00	0.00	0.00	0.00	0.00
Bandar Singpara	72	100.00	0.00	0.00	0.00	75.00	0.00	25.00	0.00	0.00
Batitila	30	100.00	0.00	0.00	0.00	53.33	0.00	46.67	0.00	0.00
Battali	252	100.00	0.00	100.00	0.00	0.00	0.00	0.00	0.00	0.00
Bazartila	314	100.00	0.00	100.00	0.00	0.00	0.00	0.00	0.00	0.00
Headmanpara	163	100.00	0.00	55.83	0.00	36.20	0.00	7.98	0.00	0.00
Majhpara	327	100.00	0.00	100.00	0.00	0.00	0.00	0.00	0.00	0.00
Muslimpara	167	100.00	0.00	100.00	0.00	0.00	0.00	0.00	0.00	0.00
Noapara	343	100.00	0.00	99.71	0.00	0.29	0.00	0.00	0.00	0.00
Porabari	76	100.00	0.00	0.00	0.00	1.32	0.00	98.68	0.00	0.00
Sinduk Depapara	179	100.00	0.00	100.00	0.00	0.00	0.00	0.00	0.00	0.00
Tanaikyapara	87	100.00	0.00	100.00	0.00	0.00	0.00	0.00	0.00	0.00

Administrative Unit, Location and Community	General Household	Percentage of Source of Drinking Water								
		Total	Tap/Pipe (Supply)	Tube-well (Deep/Shallow)	Bottled/Jar Water	Well	Pond/River/ Canal/Lake	Spring	Rain Water	Others
1	2	3	4	5	6	7	8	9	10	11
Tango Mahajanpara	30	100.00	0.00	100.00	0.00	0.00	0.00	0.00	0.00	0.00
<b>Panchhari Upazila</b>	<b>16996</b>	<b>100.00</b>	<b>0.00</b>	<b>80.44</b>	<b>0.08</b>	<b>16.97</b>	<b>0.09</b>	<b>2.36</b>	<b>0.05</b>	<b>0.01</b>
Rural	8785	100.00	0.00	71.04	0.08	25.69	0.17	2.94	0.08	0.00
Urban	8211	100.00	0.00	90.49	0.09	7.64	0.01	1.74	0.01	0.02
<b>Chengi Union</b>	<b>2190</b>	<b>100.00</b>	<b>0.00</b>	<b>93.15</b>	<b>0.05</b>	<b>5.89</b>	<b>0.00</b>	<b>0.91</b>	<b>0.00</b>	<b>0.00</b>
Rural	0	0.00	0.00	0.00	0.00	0.00	0.00	0.00	0.00	0.00
Urban	2190	100.00	0.00	93.15	0.05	5.89	0.00	0.91	0.00	0.00
Chengi*	2190	100.00	0.00	93.15	0.05	5.89	0.00	0.91	0.00	0.00
Amarendrapara	54	100.00	0.00	100.00	0.00	0.00	0.00	0.00	0.00	0.00
Angjapara	58	100.00	0.00	100.00	0.00	0.00	0.00	0.00	0.00	0.00
Brajamohanpara	53	100.00	0.00	100.00	0.00	0.00	0.00	0.00	0.00	0.00
Buddharampara	73	100.00	0.00	100.00	0.00	0.00	0.00	0.00	0.00	0.00
Chandra Karbaripara	129	100.00	0.00	99.22	0.00	0.78	0.00	0.00	0.00	0.00
Dhanyachandrapara	130	100.00	0.00	100.00	0.00	0.00	0.00	0.00	0.00	0.00
Durgamanipara	126	100.00	0.00	100.00	0.00	0.00	0.00	0.00	0.00	0.00
Jagat Mohanpara	111	100.00	0.00	99.10	0.00	0.90	0.00	0.00	0.00	0.00
Jagat Senpara	37	100.00	0.00	75.68	0.00	24.32	0.00	0.00	0.00	0.00
Jitendrapara	114	100.00	0.00	100.00	0.00	0.00	0.00	0.00	0.00	0.00
Jubanashwapara	132	100.00	0.00	100.00	0.00	0.00	0.00	0.00	0.00	0.00
Karap Chandrapara	66	100.00	0.00	100.00	0.00	0.00	0.00	0.00	0.00	0.00
Karunamohanpara	30	100.00	0.00	100.00	0.00	0.00	0.00	0.00	0.00	0.00
Khargapara	97	100.00	0.00	100.00	0.00	0.00	0.00	0.00	0.00	0.00
Kinadhan Baidyapara	120	100.00	0.00	99.17	0.83	0.00	0.00	0.00	0.00	0.00
Kinamanipara	34	100.00	0.00	97.06	0.00	2.94	0.00	0.00	0.00	0.00
Lakshmi Rampara	33	100.00	0.00	100.00	0.00	0.00	0.00	0.00	0.00	0.00
Lambupara	89	100.00	0.00	97.75	0.00	2.25	0.00	0.00	0.00	0.00
Lendiapara	46	100.00	0.00	100.00	0.00	0.00	0.00	0.00	0.00	0.00
Madhu Mangalpara	62	100.00	0.00	100.00	0.00	0.00	0.00	0.00	0.00	0.00
Mangaldhanpara	42	100.00	0.00	100.00	0.00	0.00	0.00	0.00	0.00	0.00
Matulipara	11	100.00	0.00	100.00	0.00	0.00	0.00	0.00	0.00	0.00
Natunpara	26	100.00	0.00	100.00	0.00	0.00	0.00	0.00	0.00	0.00
Nilamani Headmanpara	92	100.00	0.00	100.00	0.00	0.00	0.00	0.00	0.00	0.00
Pettuyapara	53	100.00	0.00	100.00	0.00	0.00	0.00	0.00	0.00	0.00
Pushta Raypara	54	100.00	0.00	0.00	0.00	98.15	0.00	1.85	0.00	0.00
Raj Mohan Para	13	100.00	0.00	100.00	0.00	0.00	0.00	0.00	0.00	0.00
Ramanipara	36	100.00	0.00	2.78	0.00	97.22	0.00	0.00	0.00	0.00
Ratnasenpara	37	100.00	0.00	100.00	0.00	0.00	0.00	0.00	0.00	0.00
Shamvu Ray Para	119	100.00	0.00	78.99	0.00	21.01	0.00	0.00	0.00	0.00
Subalchandra Para	33	100.00	0.00	100.00	0.00	0.00	0.00	0.00	0.00	0.00
Surja Mohan Para	58	100.00	0.00	100.00	0.00	0.00	0.00	0.00	0.00	0.00
Takshmi Ray Para	22	100.00	0.00	4.55	0.00	9.09	0.00	86.36	0.00	0.00
<b>Latiban Union</b>	<b>2613</b>	<b>100.00</b>	<b>0.00</b>	<b>58.74</b>	<b>0.04</b>	<b>36.39</b>	<b>0.04</b>	<b>4.78</b>	<b>0.00</b>	<b>0.00</b>
Rural	2613	100.00	0.00	58.74	0.04	36.39	0.04	4.78	0.00	0.00
Urban	0	0.00	0.00	0.00	0.00	0.00	0.00	0.00	0.00	0.00
Jugalchhari*	692	100.00	0.00	36.13	0.14	61.56	0.00	2.17	0.00	0.00
Mogli Mohan Para	50	100.00	0.00	22.00	0.00	78.00	0.00	0.00	0.00	0.00
Bamvupara	59	100.00	0.00	59.32	0.00	40.68	0.00	0.00	0.00	0.00
Chhota Bari	51	100.00	0.00	35.29	0.00	62.75	0.00	1.96	0.00	0.00
Singsa Para	97	100.00	0.00	2.06	0.00	97.94	0.00	0.00	0.00	0.00
Bagan Para	80	100.00	0.00	45.00	0.00	55.00	0.00	0.00	0.00	0.00
Heladhulapara	65	100.00	0.00	23.08	0.00	55.38	0.00	21.54	0.00	0.00
Kangchairipara	100	100.00	0.00	100.00	0.00	0.00	0.00	0.00	0.00	0.00
Katal Manipara	123	100.00	0.00	1.63	0.00	98.37	0.00	0.00	0.00	0.00
Dhani Kumar Para	9	100.00	0.00	0.00	0.00	100.00	0.00	0.00	0.00	0.00
Gunadhar Para	28	100.00	0.00	85.71	0.00	14.29	0.00	0.00	0.00	0.00
Lakkiranjan Para	30	100.00	0.00	23.33	3.33	73.33	0.00	0.00	0.00	0.00
Latiban*	1921	100.00	0.00	66.89	0.00	27.33	0.05	5.73	0.00	0.00
Balipara	83	100.00	0.00	2.41	0.00	85.54	0.00	12.05	0.00	0.00
Chandranathpara	98	100.00	0.00	100.00	0.00	0.00	0.00	0.00	0.00	0.00
Dakshin Nalkata	86	100.00	0.00	100.00	0.00	0.00	0.00	0.00	0.00	0.00
Dhukhirampara	20	100.00	0.00	80.00	0.00	20.00	0.00	0.00	0.00	0.00

Administrative Unit, Location and Community	General Household	Percentage of Source of Drinking Water								
		Total	Tap/Pipe (Supply)	Tube-well (Deep/Shallow)	Bottled/Jar Water	Well	Pond/River/ Canal/Lake	Spring	Rain Water	Others
1	2	3	4	5	6	7	8	9	10	11
Durchharipara	72	100.00	0.00	2.78	0.00	97.22	0.00	0.00	0.00	0.00
Chandra Sen Para	37	100.00	0.00	89.19	0.00	10.81	0.00	0.00	0.00	0.00
Gangarampara	58	100.00	0.00	0.00	0.00	100.00	0.00	0.00	0.00	0.00
Harisadhanpara	18	100.00	0.00	100.00	0.00	0.00	0.00	0.00	0.00	0.00
Headmanpara	23	100.00	0.00	82.61	0.00	17.39	0.00	0.00	0.00	0.00
Horendra Para	18	100.00	0.00	77.78	0.00	22.22	0.00	0.00	0.00	0.00
Jamin Dhanpara	76	100.00	0.00	100.00	0.00	0.00	0.00	0.00	0.00	0.00
Jurcharipara	33	100.00	0.00	0.00	0.00	100.00	0.00	0.00	0.00	0.00
Kanaraypara	50	100.00	0.00	0.00	0.00	20.00	0.00	80.00	0.00	0.00
Karigarpara	87	100.00	0.00	71.26	0.00	28.74	0.00	0.00	0.00	0.00
Khamarpara	11	100.00	0.00	0.00	0.00	90.91	0.00	9.09	0.00	0.00
Kishtamohanpara	23	100.00	0.00	100.00	0.00	0.00	0.00	0.00	0.00	0.00
Lila Mohanpara	87	100.00	0.00	100.00	0.00	0.00	0.00	0.00	0.00	0.00
Lalit Mohan Para	31	100.00	0.00	90.32	0.00	6.45	3.23	0.00	0.00	0.00
Madhupara	86	100.00	0.00	2.33	0.00	97.67	0.00	0.00	0.00	0.00
Nabin Chanpara	93	100.00	0.00	97.85	0.00	2.15	0.00	0.00	0.00	0.00
Nabinchandrapara	86	100.00	0.00	100.00	0.00	0.00	0.00	0.00	0.00	0.00
Oklaymasharapara	18	100.00	0.00	0.00	0.00	100.00	0.00	0.00	0.00	0.00
Porabari	38	100.00	0.00	15.79	0.00	84.21	0.00	0.00	0.00	0.00
Pradippara	98	100.00	0.00	62.24	0.00	37.76	0.00	0.00	0.00	0.00
Pulinpur	83	100.00	0.00	100.00	0.00	0.00	0.00	0.00	0.00	0.00
Purba Nalkata	62	100.00	0.00	100.00	0.00	0.00	0.00	0.00	0.00	0.00
Prannya Para	24	100.00	0.00	95.83	0.00	4.17	0.00	0.00	0.00	0.00
Bhaggya Mohajan Para	13	100.00	0.00	100.00	0.00	0.00	0.00	0.00	0.00	0.00
Ramshingpara	108	100.00	0.00	0.00	0.00	45.37	0.00	54.63	0.00	0.00
Rejamanipara	25	100.00	0.00	84.00	0.00	16.00	0.00	0.00	0.00	0.00
Sukra Mohan Para	25	100.00	0.00	100.00	0.00	0.00	0.00	0.00	0.00	0.00
Shantiranjanpara	27	100.00	0.00	100.00	0.00	0.00	0.00	0.00	0.00	0.00
Tridibeshor Para	55	100.00	0.00	94.55	0.00	5.45	0.00	0.00	0.00	0.00
Ugyajaipara	82	100.00	0.00	100.00	0.00	0.00	0.00	0.00	0.00	0.00
Uttar Nalkata	87	100.00	0.00	100.00	0.00	0.00	0.00	0.00	0.00	0.00
<b>Logang Union</b>	<b>3101</b>	<b>100.00</b>	<b>0.00</b>	<b>75.62</b>	<b>0.03</b>	<b>21.86</b>	<b>0.16</b>	<b>2.29</b>	<b>0.03</b>	<b>0.00</b>
Rural	3101	100.00	0.00	75.62	0.03	21.86	0.16	2.29	0.03	0.00
Urban	0	0.00	0.00	0.00	0.00	0.00	0.00	0.00	0.00	0.00
Bara Panchhari*	847	100.00	0.00	48.05	0.12	42.74	0.59	8.38	0.12	0.00
Alendrapara	47	100.00	0.00	8.51	0.00	91.49	0.00	0.00	0.00	0.00
Bengapara	21	100.00	0.00	19.05	0.00	80.95	0.00	0.00	0.00	0.00
Bidyamohanpara	40	100.00	0.00	0.00	0.00	100.00	0.00	0.00	0.00	0.00
Birendra Karbaripara	67	100.00	0.00	100.00	0.00	0.00	0.00	0.00	0.00	0.00
Chitta Ranjon Para	29	100.00	0.00	55.17	0.00	44.83	0.00	0.00	0.00	0.00
Fatemanagar	231	100.00	0.00	75.32	0.00	12.55	2.16	9.52	0.43	0.00
Ganjapara	10	100.00	0.00	90.00	0.00	10.00	0.00	0.00	0.00	0.00
Purna Kumar Para	54	100.00	0.00	38.89	1.85	59.26	0.00	0.00	0.00	0.00
Joutha Khamarpara	13	100.00	0.00	0.00	0.00	100.00	0.00	0.00	0.00	0.00
Kashipara	32	100.00	0.00	0.00	0.00	100.00	0.00	0.00	0.00	0.00
Niladhanpara	40	100.00	0.00	35.00	0.00	65.00	0.00	0.00	0.00	0.00
Dino Bandu Para	36	100.00	0.00	2.78	0.00	97.22	0.00	0.00	0.00	0.00
Pashchim Madan Karbaripara	24	100.00	0.00	100.00	0.00	0.00	0.00	0.00	0.00	0.00
Patikumarpapa	49	100.00	0.00	0.00	0.00	2.04	0.00	97.96	0.00	0.00
Pradippara	26	100.00	0.00	65.38	0.00	30.77	0.00	3.85	0.00	0.00
Ramtanupara	53	100.00	0.00	20.75	0.00	79.25	0.00	0.00	0.00	0.00
Riyang Chharapara	24	100.00	0.00	0.00	0.00	100.00	0.00	0.00	0.00	0.00
Saontalpara	19	100.00	0.00	100.00	0.00	0.00	0.00	0.00	0.00	0.00
Sindukumarpara	5	100.00	0.00	0.00	0.00	100.00	0.00	0.00	0.00	0.00
Takkupedapara	14	100.00	0.00	100.00	0.00	0.00	0.00	0.00	0.00	0.00
Perachara Marma Para	13	100.00	0.00	92.31	0.00	7.69	0.00	0.00	0.00	0.00
Logang*	2254	100.00	0.00	85.98	0.00	14.02	0.00	0.00	0.00	0.00
Abinashpara	65	100.00	0.00	100.00	0.00	0.00	0.00	0.00	0.00	0.00
Anandamohanpara	47	100.00	0.00	95.74	0.00	4.26	0.00	0.00	0.00	0.00
Anilpara	56	100.00	0.00	100.00	0.00	0.00	0.00	0.00	0.00	0.00
Anil Chandra Para	50	100.00	0.00	100.00	0.00	0.00	0.00	0.00	0.00	0.00

Administrative Unit, Location and Community	General Household	Percentage of Source of Drinking Water								
		Total	Tap/Pipe (Supply)	Tube-well (Deep/Shallow)	Bottled/Jar Water	Well	Pond/River/ Canal/Lake	Spring	Rain Water	Others
1	2	3	4	5	6	7	8	9	10	11
Baburapara	49	100.00	0.00	100.00	0.00	0.00	0.00	0.00	0.00	0.00
Bharatbarshapara	42	100.00	0.00	100.00	0.00	0.00	0.00	0.00	0.00	0.00
Brihat Chandrapara	55	100.00	0.00	100.00	0.00	0.00	0.00	0.00	0.00	0.00
Barendra Karbari Para	45	100.00	0.00	97.78	0.00	2.22	0.00	0.00	0.00	0.00
Battya Karbari Para	17	100.00	0.00	76.47	0.00	23.53	0.00	0.00	0.00	0.00
Birajoy Karbari Para	47	100.00	0.00	14.89	0.00	85.11	0.00	0.00	0.00	0.00
Chikan Chanpara	80	100.00	0.00	80.00	0.00	20.00	0.00	0.00	0.00	0.00
Dhudukchhara	101	100.00	0.00	100.00	0.00	0.00	0.00	0.00	0.00	0.00
Dayal Karbari Para	13	100.00	0.00	38.46	0.00	61.54	0.00	0.00	0.00	0.00
Ghilatalipara	43	100.00	0.00	100.00	0.00	0.00	0.00	0.00	0.00	0.00
Hatimarapara	56	100.00	0.00	100.00	0.00	0.00	0.00	0.00	0.00	0.00
Jatishpara	36	100.00	0.00	100.00	0.00	0.00	0.00	0.00	0.00	0.00
Kharga Para	17	100.00	0.00	11.76	0.00	88.24	0.00	0.00	0.00	0.00
Krishna Karbari Para	14	100.00	0.00	57.14	0.00	42.86	0.00	0.00	0.00	0.00
Kalaram Para	98	100.00	0.00	100.00	0.00	0.00	0.00	0.00	0.00	0.00
Logang Bazar Para	73	100.00	0.00	100.00	0.00	0.00	0.00	0.00	0.00	0.00
Lal Mohan Para	29	100.00	0.00	100.00	0.00	0.00	0.00	0.00	0.00	0.00
Logang Char Para	41	100.00	0.00	100.00	0.00	0.00	0.00	0.00	0.00	0.00
Madhuram Para	41	100.00	0.00	2.44	0.00	97.56	0.00	0.00	0.00	0.00
Madhu Ranjan Para	31	100.00	0.00	100.00	0.00	0.00	0.00	0.00	0.00	0.00
Muni Karbaripara	50	100.00	0.00	100.00	0.00	0.00	0.00	0.00	0.00	0.00
Niharbindu Para	6	100.00	0.00	100.00	0.00	0.00	0.00	0.00	0.00	0.00
Pahar Chan Para	48	100.00	0.00	97.92	0.00	2.08	0.00	0.00	0.00	0.00
Prabhu Manipara	51	100.00	0.00	100.00	0.00	0.00	0.00	0.00	0.00	0.00
Premkumarpara	28	100.00	0.00	10.71	0.00	89.29	0.00	0.00	0.00	0.00
Paschim Babura Para	43	100.00	0.00	97.67	0.00	2.33	0.00	0.00	0.00	0.00
Prabin Mohan Karbari Para	30	100.00	0.00	73.33	0.00	26.67	0.00	0.00	0.00	0.00
Prashanta Para	34	100.00	0.00	94.12	0.00	5.88	0.00	0.00	0.00	0.00
Pravu Ranjan Karbari Para	21	100.00	0.00	95.24	0.00	4.76	0.00	0.00	0.00	0.00
Rabidhanpara	53	100.00	0.00	41.51	0.00	58.49	0.00	0.00	0.00	0.00
Rajendrapara	30	100.00	0.00	100.00	0.00	0.00	0.00	0.00	0.00	0.00
Ranjanpara	27	100.00	0.00	100.00	0.00	0.00	0.00	0.00	0.00	0.00
Rupsenpara	55	100.00	0.00	74.55	0.00	25.45	0.00	0.00	0.00	0.00
Shachindra Karbaripara	35	100.00	0.00	91.43	0.00	8.57	0.00	0.00	0.00	0.00
Shova Chandra Para	70	100.00	0.00	100.00	0.00	0.00	0.00	0.00	0.00	0.00
Shanti Ranjan Para	39	100.00	0.00	69.23	0.00	30.77	0.00	0.00	0.00	0.00
Snehamohan Para	23	100.00	0.00	13.04	0.00	86.96	0.00	0.00	0.00	0.00
Sukhamani Para	25	100.00	0.00	100.00	0.00	0.00	0.00	0.00	0.00	0.00
Shanti Nagor Dakkhin Para	40	100.00	0.00	100.00	0.00	0.00	0.00	0.00	0.00	0.00
Shanti Nagor Moddya Para	73	100.00	0.00	100.00	0.00	0.00	0.00	0.00	0.00	0.00
Shanti Nagor Paschim Para	43	100.00	0.00	81.40	0.00	18.60	0.00	0.00	0.00	0.00
Shanti Nagor Uttar Para	49	100.00	0.00	81.63	0.00	18.37	0.00	0.00	0.00	0.00
Shanti Tila	5	100.00	0.00	100.00	0.00	0.00	0.00	0.00	0.00	0.00
Sheneha Mohan Karbari Para	30	100.00	0.00	86.67	0.00	13.33	0.00	0.00	0.00	0.00
Shanti Bikash Para	43	100.00	0.00	97.67	0.00	2.33	0.00	0.00	0.00	0.00
Shanti Kumar Boudya Para	36	100.00	0.00	38.89	0.00	61.11	0.00	0.00	0.00	0.00
Uttar Dudukchara Para	121	100.00	0.00	81.82	0.00	18.18	0.00	0.00	0.00	0.00
<b>Panchhari Union</b>	<b>6021</b>	<b>100.00</b>	<b>0.00</b>	<b>89.52</b>	<b>0.10</b>	<b>8.27</b>	<b>0.02</b>	<b>2.04</b>	<b>0.02</b>	<b>0.03</b>
Rural	0	0.00	0.00	0.00	0.00	0.00	0.00	0.00	0.00	0.00
Urban	6021	100.00	0.00	89.52	0.10	8.27	0.02	2.04	0.02	0.03
Pujgang*	6021	100.00	0.00	89.52	0.10	8.27	0.02	2.04	0.02	0.03
Abanipara	117	100.00	0.00	100.00	0.00	0.00	0.00	0.00	0.00	0.00
Achai Mahajan Para	57	100.00	0.00	100.00	0.00	0.00	0.00	0.00	0.00	0.00
Adi Tripura Para	131	100.00	0.00	99.24	0.00	0.00	0.00	0.00	0.00	0.76
Akkhaypara	124	100.00	0.00	91.94	0.00	8.06	0.00	0.00	0.00	0.00
Ali Charanpara	94	100.00	0.00	100.00	0.00	0.00	0.00	0.00	0.00	0.00
Ayub Ali Memberpara	102	100.00	0.00	100.00	0.00	0.00	0.00	0.00	0.00	0.00

Administrative Unit, Location and Community	General Household	Percentage of Source of Drinking Water								
		Total	Tap/Pipe (Supply)	Tube-well (Deep/Shallow)	Bottled/Jar Water	Well	Pond/River/ Canal/Lake	Spring	Rain Water	Others
1	2	3	4	5	6	7	8	9	10	11
Baishakh Kumarpara	16	100.00	0.00	100.00	0.00	0.00	0.00	0.00	0.00	0.00
Batyapara	39	100.00	0.00	0.00	0.00	28.21	0.00	71.79	0.00	0.00
Bazarpara	185	100.00	0.00	95.68	3.24	0.00	0.54	0.00	0.54	0.00
Bgb Zone	46	100.00	0.00	100.00	0.00	0.00	0.00	0.00	0.00	0.00
Bir Kumarpara	20	100.00	0.00	10.00	0.00	90.00	0.00	0.00	0.00	0.00
Buddhamanipara	37	100.00	0.00	0.00	0.00	83.78	0.00	16.22	0.00	0.00
Chowdhurypara	29	100.00	0.00	100.00	0.00	0.00	0.00	0.00	0.00	0.00
Colonypara	201	100.00	0.00	100.00	0.00	0.00	0.00	0.00	0.00	0.00
Ali Chan Para	102	100.00	0.00	100.00	0.00	0.00	0.00	0.00	0.00	0.00
Damdama	385	100.00	0.00	100.00	0.00	0.00	0.00	0.00	0.00	0.00
Debamitrapara	35	100.00	0.00	100.00	0.00	0.00	0.00	0.00	0.00	0.00
Debendrapara	95	100.00	0.00	87.37	0.00	12.63	0.00	0.00	0.00	0.00
Deghal Chharipara	18	100.00	0.00	0.00	0.00	0.00	0.00	100.00	0.00	0.00
Dhighiraypara	12	100.00	0.00	8.33	0.00	0.00	0.00	91.67	0.00	0.00
Fupuchan Para	21	100.00	0.00	0.00	0.00	100.00	0.00	0.00	0.00	0.00
Gaganchandrapara	150	100.00	0.00	83.33	0.00	16.67	0.00	0.00	0.00	0.00
Brick Field Para	82	100.00	0.00	100.00	0.00	0.00	0.00	0.00	0.00	0.00
Brisha Mohan Para	62	100.00	0.00	100.00	0.00	0.00	0.00	0.00	0.00	0.00
Haladharpara	72	100.00	0.00	52.78	0.00	47.22	0.00	0.00	0.00	0.00
Hasannagar	202	100.00	0.00	86.63	0.00	13.37	0.00	0.00	0.00	0.00
Islampur	154	100.00	0.00	100.00	0.00	0.00	0.00	0.00	0.00	0.00
Jatishpara	31	100.00	0.00	100.00	0.00	0.00	0.00	0.00	0.00	0.00
Joutha Khamar	40	100.00	0.00	5.00	0.00	95.00	0.00	0.00	0.00	0.00
Joyantapara	8	100.00	0.00	100.00	0.00	0.00	0.00	0.00	0.00	0.00
Jugesharpara	104	100.00	0.00	99.04	0.00	0.00	0.00	0.00	0.00	0.96
Jyotirmaypara	120	100.00	0.00	100.00	0.00	0.00	0.00	0.00	0.00	0.00
Kalabaganpara	121	100.00	0.00	100.00	0.00	0.00	0.00	0.00	0.00	0.00
Kalanalpara	89	100.00	0.00	100.00	0.00	0.00	0.00	0.00	0.00	0.00
Kamini Memberpara	34	100.00	0.00	100.00	0.00	0.00	0.00	0.00	0.00	0.00
Kanungopara	124	100.00	0.00	86.29	0.00	13.71	0.00	0.00	0.00	0.00
Keshتمانipara	44	100.00	0.00	0.00	0.00	31.82	0.00	68.18	0.00	0.00
Khamarpara	7	100.00	0.00	85.71	0.00	14.29	0.00	0.00	0.00	0.00
Kinachanpara	137	100.00	0.00	98.54	0.00	1.46	0.00	0.00	0.00	0.00
Kripacharanpara	40	100.00	0.00	100.00	0.00	0.00	0.00	0.00	0.00	0.00
Madan Karbaripara	35	100.00	0.00	94.29	0.00	5.71	0.00	0.00	0.00	0.00
Madhu Mangalpara	96	100.00	0.00	100.00	0.00	0.00	0.00	0.00	0.00	0.00
Manju Adam	98	100.00	0.00	100.00	0.00	0.00	0.00	0.00	0.00	0.00
Mohammadpur	315	100.00	0.00	99.68	0.00	0.32	0.00	0.00	0.00	0.00
Muslimpara Police Station	88	100.00	0.00	100.00	0.00	0.00	0.00	0.00	0.00	0.00
Nabin Chan Para	57	100.00	0.00	84.21	0.00	15.79	0.00	0.00	0.00	0.00
Nakul Masterpara	24	100.00	0.00	100.00	0.00	0.00	0.00	0.00	0.00	0.00
Napitapara	204	100.00	0.00	60.29	0.00	39.71	0.00	0.00	0.00	0.00
Pailat Farm	220	100.00	0.00	100.00	0.00	0.00	0.00	0.00	0.00	0.00
Pujgangmukhpara	27	100.00	0.00	100.00	0.00	0.00	0.00	0.00	0.00	0.00
Rabisingpara	60	100.00	0.00	100.00	0.00	0.00	0.00	0.00	0.00	0.00
Rajkumarpara	23	100.00	0.00	0.00	0.00	100.00	0.00	0.00	0.00	0.00
Ramanipara	14	100.00	0.00	0.00	0.00	42.86	0.00	57.14	0.00	0.00
Ramsingpara	24	100.00	0.00	0.00	0.00	25.00	0.00	75.00	0.00	0.00
Ratan Manipara	75	100.00	0.00	100.00	0.00	0.00	0.00	0.00	0.00	0.00
Saontalpara	152	100.00	0.00	100.00	0.00	0.00	0.00	0.00	0.00	0.00
Satyadhanpara	62	100.00	0.00	100.00	0.00	0.00	0.00	0.00	0.00	0.00
Shantilapara	123	100.00	0.00	100.00	0.00	0.00	0.00	0.00	0.00	0.00
Suresh Chandrapara	37	100.00	0.00	100.00	0.00	0.00	0.00	0.00	0.00	0.00
T&T Tila	201	100.00	0.00	100.00	0.00	0.00	0.00	0.00	0.00	0.00
Takshmi Ray Para	49	100.00	0.00	0.00	0.00	91.84	0.00	8.16	0.00	0.00
Talukdarpara	176	100.00	0.00	100.00	0.00	0.00	0.00	0.00	0.00	0.00
Tapitapara	82	100.00	0.00	31.71	0.00	68.29	0.00	0.00	0.00	0.00



Administrative Unit, Location and Community	General Household	Percentage of Source of Drinking Water								
		Total	Tap/Pipe (Supply)	Tube-well (Deep/Shallow)	Bottled/Jar Water	Well	Pond/River/ Canal/Lake	Spring	Rain Water	Others
1	2	3	4	5	6	7	8	9	10	11
Udayshankarpara	52	100.00	0.00	100.00	0.00	0.00	0.00	0.00	0.00	0.00
Upazila Sadar	10	100.00	0.00	100.00	0.00	0.00	0.00	0.00	0.00	0.00
Vaktapara	26	100.00	0.00	69.23	0.00	30.77	0.00	0.00	0.00	0.00
Hedman Tila	52	100.00	0.00	100.00	0.00	0.00	0.00	0.00	0.00	0.00
Ratna Moy Para	37	100.00	0.00	100.00	0.00	0.00	0.00	0.00	0.00	0.00
Sochindra Para	25	100.00	0.00	100.00	0.00	0.00	0.00	0.00	0.00	0.00
Sumati Para	39	100.00	0.00	100.00	0.00	0.00	0.00	0.00	0.00	0.00
Tetul Tila	51	100.00	0.00	100.00	0.00	0.00	0.00	0.00	0.00	0.00
<b>Ultachhari Union</b>	<b>3071</b>	<b>100.00</b>	<b>0.00</b>	<b>76.88</b>	<b>0.16</b>	<b>20.45</b>	<b>0.29</b>	<b>2.02</b>	<b>0.20</b>	<b>0.00</b>
Rural	3071	100.00	0.00	76.88	0.16	20.45	0.29	2.02	0.20	0.00
Urban	0	0.00	0.00	0.00	0.00	0.00	0.00	0.00	0.00	0.00
Chhota Panchhari*	3071	100.00	0.00	76.88	0.16	20.45	0.29	2.02	0.20	0.00
Alinagar	94	100.00	0.00	64.89	0.00	35.11	0.00	0.00	0.00	0.00
Baurapara	133	100.00	0.00	95.49	0.00	4.51	0.00	0.00	0.00	0.00
Dakkhin Shantipur	67	100.00	0.00	98.51	0.00	1.49	0.00	0.00	0.00	0.00
Jhagumala	94	100.00	0.00	98.94	0.00	1.06	0.00	0.00	0.00	0.00
Katray Para	18	100.00	0.00	0.00	0.00	100.00	0.00	0.00	0.00	0.00
Kunjaram Para	45	100.00	0.00	97.78	0.00	2.22	0.00	0.00	0.00	0.00
Madhyanagar	214	100.00	0.00	98.60	0.00	1.40	0.00	0.00	0.00	0.00
Manikyapara	67	100.00	0.00	100.00	0.00	0.00	0.00	0.00	0.00	0.00
Maratila	114	100.00	0.00	38.60	0.00	53.51	0.00	7.89	0.00	0.00
Mollapara	464	100.00	0.00	82.54	0.86	14.01	1.94	0.43	0.22	0.00
Muslimnagar	71	100.00	0.00	32.39	0.00	67.61	0.00	0.00	0.00	0.00
Nabaratnapara	32	100.00	0.00	0.00	0.00	100.00	0.00	0.00	0.00	0.00
Nalindrapara	26	100.00	0.00	96.15	3.85	0.00	0.00	0.00	0.00	0.00
Noya Para	21	100.00	0.00	0.00	0.00	100.00	0.00	0.00	0.00	0.00
Omarpur	146	100.00	0.00	86.99	0.00	13.01	0.00	0.00	0.00	0.00
Padminipara	77	100.00	0.00	37.66	0.00	62.34	0.00	0.00	0.00	0.00
Payangpara	58	100.00	0.00	5.17	0.00	94.83	0.00	0.00	0.00	0.00
Prafullapara	50	100.00	0.00	0.00	0.00	100.00	0.00	0.00	0.00	0.00
Passim Shantipur	92	100.00	0.00	93.48	0.00	6.52	0.00	0.00	0.00	0.00
Rangsai Karbaripara	57	100.00	0.00	21.05	0.00	78.95	0.00	0.00	0.00	0.00
Rasulpur	52	100.00	0.00	100.00	0.00	0.00	0.00	0.00	0.00	0.00
Rohindrapara	40	100.00	0.00	25.00	0.00	32.50	0.00	42.50	0.00	0.00
Sharat Chandrapara	12	100.00	0.00	0.00	0.00	100.00	0.00	0.00	0.00	0.00
Subalchandrapara	58	100.00	0.00	1.72	0.00	37.93	0.00	58.62	1.72	0.00
Sutakarmapara	87	100.00	0.00	90.80	0.00	9.20	0.00	0.00	0.00	0.00
Ugalchhari	112	100.00	0.00	91.96	0.00	8.04	0.00	0.00	0.00	0.00
Ultachhari	228	100.00	0.00	94.30	0.00	3.95	0.00	0.00	1.75	0.00
Uttar Shantipur	83	100.00	0.00	93.98	0.00	6.02	0.00	0.00	0.00	0.00
Jogonath Para	32	100.00	0.00	84.38	0.00	15.63	0.00	0.00	0.00	0.00
Zianagar	427	100.00	0.00	92.51	0.00	7.49	0.00	0.00	0.00	0.00
<b>Ramgarh Upazila</b>	<b>13295</b>	<b>100.00</b>	<b>0.56</b>	<b>82.81</b>	<b>0.08</b>	<b>15.87</b>	<b>0.19</b>	<b>0.35</b>	<b>0.05</b>	<b>0.08</b>
Rural	3388	100.00	0.00	58.44	0.12	40.85	0.12	0.44	0.03	0.00
Urban	9907	100.00	0.76	91.15	0.07	7.33	0.21	0.32	0.05	0.11
<b>Ramgarh Paurashava</b>	<b>6177</b>	<b>100.00</b>	<b>1.21</b>	<b>97.51</b>	<b>0.06</b>	<b>1.17</b>	<b>0.03</b>	<b>0.00</b>	<b>0.02</b>	<b>0.00</b>
<b>Ward No. 01</b>	<b>640</b>	<b>100.00</b>	<b>3.59</b>	<b>93.28</b>	<b>0.31</b>	<b>2.34</b>	<b>0.31</b>	<b>0.00</b>	<b>0.16</b>	<b>0.00</b>
Ramgarh (Part)*	640	100.00	3.59	93.28	0.31	2.34	0.31	0.00	0.16	0.00
Balturam Tila	300	100.00	7.67	90.33	0.67	0.33	0.67	0.00	0.33	0.00
Chinchharipara	38	100.00	0.00	78.95	0.00	21.05	0.00	0.00	0.00	0.00
Nitai Baishnabpara	72	100.00	0.00	94.44	0.00	5.56	0.00	0.00	0.00	0.00
Shamukchhara	13	100.00	0.00	84.62	0.00	15.38	0.00	0.00	0.00	0.00
Shashan Tila	217	100.00	0.00	100.00	0.00	0.00	0.00	0.00	0.00	0.00
<b>Ward No. 02</b>	<b>433</b>	<b>100.00</b>	<b>0.00</b>	<b>100.00</b>	<b>0.00</b>	<b>0.00</b>	<b>0.00</b>	<b>0.00</b>	<b>0.00</b>	<b>0.00</b>

Administrative Unit, Location and Community	General Household	Percentage of Source of Drinking Water								
		Total	Tap/Pipe (Supply)	Tube-well (Deep/Shallow)	Bottled/Jar Water	Well	Pond/River/ Canal/Lake	Spring	Rain Water	Others
1	2	3	4	5	6	7	8	9	10	11
Nakapa (Part)*	433	100.00	0.00	100.00	0.00	0.00	0.00	0.00	0.00	0.00
Debarpara	119	100.00	0.00	100.00	0.00	0.00	0.00	0.00	0.00	0.00
Jagannathpara	99	100.00	0.00	100.00	0.00	0.00	0.00	0.00	0.00	0.00
Office Tila	60	100.00	0.00	100.00	0.00	0.00	0.00	0.00	0.00	0.00
Sukendraipara	155	100.00	0.00	100.00	0.00	0.00	0.00	0.00	0.00	0.00
<b>Ward No. 03</b>	<b>773</b>	<b>100.00</b>	<b>0.78</b>	<b>99.22</b>	<b>0.00</b>	<b>0.00</b>	<b>0.00</b>	<b>0.00</b>	<b>0.00</b>	<b>0.00</b>
Ramgarh (Part)*	773	100.00	0.78	99.22	0.00	0.00	0.00	0.00	0.00	0.00
Garjantali	659	100.00	0.91	99.09	0.00	0.00	0.00	0.00	0.00	0.00
Sandwip Tila	114	100.00	0.00	100.00	0.00	0.00	0.00	0.00	0.00	0.00
<b>Ward No. 04</b>	<b>801</b>	<b>100.00</b>	<b>1.62</b>	<b>98.00</b>	<b>0.00</b>	<b>0.37</b>	<b>0.00</b>	<b>0.00</b>	<b>0.00</b>	<b>0.00</b>
Ramgarh (Part)*	801	100.00	1.62	98.00	0.00	0.37	0.00	0.00	0.00	0.00
Kampara	106	100.00	0.00	97.17	0.00	2.83	0.00	0.00	0.00	0.00
Masterpara	695	100.00	1.87	98.13	0.00	0.00	0.00	0.00	0.00	0.00
<b>Ward No. 05</b>	<b>673</b>	<b>100.00</b>	<b>0.00</b>	<b>99.70</b>	<b>0.30</b>	<b>0.00</b>	<b>0.00</b>	<b>0.00</b>	<b>0.00</b>	<b>0.00</b>
Ramgarh (Part)*	673	100.00	0.00	99.70	0.30	0.00	0.00	0.00	0.00	0.00
Baidytila	132	100.00	0.00	100.00	0.00	0.00	0.00	0.00	0.00	0.00
Bairagitila	215	100.00	0.00	100.00	0.00	0.00	0.00	0.00	0.00	0.00
Chowdhurypara	326	100.00	0.00	99.39	0.61	0.00	0.00	0.00	0.00	0.00
<b>Ward No. 06</b>	<b>411</b>	<b>100.00</b>	<b>0.00</b>	<b>87.10</b>	<b>0.00</b>	<b>12.90</b>	<b>0.00</b>	<b>0.00</b>	<b>0.00</b>	<b>0.00</b>
Ramgarh (Part)*	411	100.00	0.00	87.10	0.00	12.90	0.00	0.00	0.00	0.00
Kailaspara	29	100.00	0.00	58.62	0.00	41.38	0.00	0.00	0.00	0.00
Pilot Bagan	18	100.00	0.00	100.00	0.00	0.00	0.00	0.00	0.00	0.00
Taichalapara	364	100.00	0.00	88.74	0.00	11.26	0.00	0.00	0.00	0.00
<b>Ward No. 07</b>	<b>888</b>	<b>100.00</b>	<b>0.00</b>	<b>100.00</b>	<b>0.00</b>	<b>0.00</b>	<b>0.00</b>	<b>0.00</b>	<b>0.00</b>	<b>0.00</b>
Ramgarh (Part)*	888	100.00	0.00	100.00	0.00	0.00	0.00	0.00	0.00	0.00
Bagantila	104	100.00	0.00	100.00	0.00	0.00	0.00	0.00	0.00	0.00
Kaladeba	293	100.00	0.00	100.00	0.00	0.00	0.00	0.00	0.00	0.00
Nazirtila	108	100.00	0.00	100.00	0.00	0.00	0.00	0.00	0.00	0.00
Sampruepara	154	100.00	0.00	100.00	0.00	0.00	0.00	0.00	0.00	0.00
Uttar Lamkupara( Part)	229	100.00	0.00	100.00	0.00	0.00	0.00	0.00	0.00	0.00
<b>Ward No. 08</b>	<b>797</b>	<b>100.00</b>	<b>0.00</b>	<b>99.87</b>	<b>0.00</b>	<b>0.13</b>	<b>0.00</b>	<b>0.00</b>	<b>0.00</b>	<b>0.00</b>
Ramgarh (Part)*	797	100.00	0.00	99.87	0.00	0.13	0.00	0.00	0.00	0.00
Fenirkul	497	100.00	0.00	100.00	0.00	0.00	0.00	0.00	0.00	0.00
Sadu Karbaripara	300	100.00	0.00	99.67	0.00	0.33	0.00	0.00	0.00	0.00
<b>Ward No. 09</b>	<b>761</b>	<b>100.00</b>	<b>4.34</b>	<b>95.66</b>	<b>0.00</b>	<b>0.00</b>	<b>0.00</b>	<b>0.00</b>	<b>0.00</b>	<b>0.00</b>
Ramgar*	761	100.00	4.34	95.66	0.00	0.00	0.00	0.00	0.00	0.00
Darogapara	279	100.00	9.68	90.32	0.00	0.00	0.00	0.00	0.00	0.00
Mahamunipara	66	100.00	0.00	100.00	0.00	0.00	0.00	0.00	0.00	0.00
Ramgar Bazar Abasik	416	100.00	1.44	98.56	0.00	0.00	0.00	0.00	0.00	0.00
<b>Patachhara Union</b>	<b>3613</b>	<b>100.00</b>	<b>0.00</b>	<b>58.95</b>	<b>0.11</b>	<b>39.22</b>	<b>0.55</b>	<b>1.05</b>	<b>0.11</b>	<b>0.00</b>
Rural	2701	100.00	0.00	58.13	0.11	41.17	0.04	0.52	0.04	0.00
Urban	912	100.00	0.00	61.40	0.11	33.44	2.08	2.63	0.33	0.00
Nabhang*	2345	100.00	0.00	55.35	0.13	43.88	0.04	0.55	0.04	0.00
Balukhalipara	70	100.00	0.00	67.14	0.00	31.43	0.00	0.00	1.43	0.00
Belchharipara	97	100.00	0.00	40.21	1.03	58.76	0.00	0.00	0.00	0.00
Chandpara	18	100.00	0.00	72.22	0.00	27.78	0.00	0.00	0.00	0.00
Chhota Belchharipara	86	100.00	0.00	10.47	0.00	89.53	0.00	0.00	0.00	0.00
Chhota Kalapanipara	17	100.00	0.00	94.12	0.00	5.88	0.00	0.00	0.00	0.00
Chhota Pilakpara	26	100.00	0.00	19.23	0.00	80.77	0.00	0.00	0.00	0.00
Datarampara	175	100.00	0.00	98.29	0.00	1.71	0.00	0.00	0.00	0.00
Dhaka Colony	32	100.00	0.00	59.38	0.00	37.50	0.00	3.13	0.00	0.00
Gaiyapara	204	100.00	0.00	61.76	0.00	38.24	0.00	0.00	0.00	0.00
Guzapara	80	100.00	0.00	20.00	0.00	80.00	0.00	0.00	0.00	0.00

Administrative Unit, Location and Community	General Household	Percentage of Source of Drinking Water								
		Total	Tap/Pipe (Supply)	Tube-well (Deep/Shallow)	Bottled/Jar Water	Well	Pond/River/ Canal/Lake	Spring	Rain Water	Others
1	2	3	4	5	6	7	8	9	10	11
Hati Kumbapara	26	100.00	0.00	61.54	0.00	7.69	0.00	30.77	0.00	0.00
Kalapanipara	42	100.00	0.00	33.33	0.00	66.67	0.00	0.00	0.00	0.00
Kampruepara	30	100.00	0.00	23.33	0.00	76.67	0.00	0.00	0.00	0.00
Kumaripara	15	100.00	0.00	6.67	0.00	93.33	0.00	0.00	0.00	0.00
Madhupurpara	44	100.00	0.00	88.64	0.00	11.36	0.00	0.00	0.00	0.00
Mahabubnagar	230	100.00	0.00	95.22	0.00	4.78	0.00	0.00	0.00	0.00
Mara Kailapara	33	100.00	0.00	12.12	0.00	87.88	0.00	0.00	0.00	0.00
Masterpara	12	100.00	0.00	16.67	0.00	83.33	0.00	0.00	0.00	0.00
Natunpara	26	100.00	0.00	11.54	0.00	88.46	0.00	0.00	0.00	0.00
New Taichakmapara	50	100.00	0.00	82.00	0.00	18.00	0.00	0.00	0.00	0.00
Noapara	100	100.00	0.00	17.00	0.00	83.00	0.00	0.00	0.00	0.00
Pailya Bhangapara	154	100.00	0.00	16.88	0.65	79.87	0.00	2.60	0.00	0.00
Paklapara	157	100.00	0.00	32.48	0.00	67.52	0.00	0.00	0.00	0.00
Purba Balukhalipara	48	100.00	0.00	83.33	2.08	14.58	0.00	0.00	0.00	0.00
Rupasingpara	13	100.00	0.00	38.46	0.00	61.54	0.00	0.00	0.00	0.00
Sadhupara	12	100.00	0.00	100.00	0.00	0.00	0.00	0.00	0.00	0.00
Saidangpara	71	100.00	0.00	85.92	0.00	14.08	0.00	0.00	0.00	0.00
Saldapara	102	100.00	0.00	40.20	0.00	59.80	0.00	0.00	0.00	0.00
Sonar Khilpara	103	100.00	0.00	72.82	0.00	26.21	0.97	0.00	0.00	0.00
Tablapara	43	100.00	0.00	11.63	0.00	88.37	0.00	0.00	0.00	0.00
Taichakmapara	116	100.00	0.00	55.17	0.00	44.83	0.00	0.00	0.00	0.00
Thalipara	113	100.00	0.00	82.30	0.00	17.70	0.00	0.00	0.00	0.00
Parshuram Ghat*	912	100.00	0.00	61.40	0.11	33.44	2.08	2.63	0.33	0.00
Buddhadhan Karbaripara	37	100.00	0.00	16.22	0.00	67.57	16.22	0.00	0.00	0.00
Datarampara	36	100.00	0.00	72.22	0.00	27.78	0.00	0.00	0.00	0.00
Dhrita Karbaripara	57	100.00	0.00	28.07	0.00	71.93	0.00	0.00	0.00	0.00
Jamini Chandrapara	23	100.00	0.00	4.35	0.00	21.74	0.00	73.91	0.00	0.00
Jari Chandrapara	44	100.00	0.00	13.64	0.00	81.82	0.00	4.55	0.00	0.00
Jumchharapara	23	100.00	0.00	0.00	0.00	100.00	0.00	0.00	0.00	0.00
Kalabaripara	48	100.00	0.00	35.42	2.08	52.08	0.00	10.42	0.00	0.00
Manik Chandrapara	44	100.00	0.00	100.00	0.00	0.00	0.00	0.00	0.00	0.00
Nakapa Bazarpara	29	100.00	0.00	100.00	0.00	0.00	0.00	0.00	0.00	0.00
Patachharapara	163	100.00	0.00	84.05	0.00	15.34	0.61	0.00	0.00	0.00
Puran Nakapa Mantupara	89	100.00	0.00	98.88	0.00	1.12	0.00	0.00	0.00	0.00
Rasulpur	203	100.00	0.00	64.53	0.00	33.99	0.00	0.00	1.48	0.00
Talmanipara	116	100.00	0.00	50.86	0.00	38.79	10.34	0.00	0.00	0.00
Temaram*	356	100.00	0.00	76.40	0.00	23.31	0.00	0.28	0.00	0.00
Ashwinipara	30	100.00	0.00	56.67	0.00	43.33	0.00	0.00	0.00	0.00
Hriday Manipara	24	100.00	0.00	33.33	0.00	66.67	0.00	0.00	0.00	0.00
Nabadwippara	29	100.00	0.00	34.48	0.00	65.52	0.00	0.00	0.00	0.00
Temaram Headmanpara	55	100.00	0.00	74.55	0.00	25.45	0.00	0.00	0.00	0.00
Thalibari	218	100.00	0.00	89.91	0.00	9.63	0.00	0.46	0.00	0.00
<b>Ramgar Union</b>	<b>3505</b>	<b>100.00</b>	<b>0.00</b>	<b>81.51</b>	<b>0.09</b>	<b>17.72</b>	<b>0.09</b>	<b>0.26</b>	<b>0.03</b>	<b>0.31</b>
Rural	687	100.00	0.00	59.68	0.15	39.59	0.44	0.15	0.00	0.00
Urban	2818	100.00	0.00	86.83	0.07	12.38	0.00	0.28	0.04	0.39
Hajachhara*	185	100.00	0.00	38.38	0.00	60.00	1.08	0.54	0.00	0.00
Daktarpara	41	100.00	0.00	87.80	0.00	12.20	0.00	0.00	0.00	0.00
Haja Rasiapara	20	100.00	0.00	30.00	0.00	70.00	0.00	0.00	0.00	0.00
Jarjaripara	46	100.00	0.00	50.00	0.00	47.83	2.17	0.00	0.00	0.00
Kanta Mukhpara	18	100.00	0.00	5.56	0.00	94.44	0.00	0.00	0.00	0.00
Kantapara	31	100.00	0.00	0.00	0.00	93.55	3.23	3.23	0.00	0.00
Taikathangpara	29	100.00	0.00	17.24	0.00	82.76	0.00	0.00	0.00	0.00
Nakapa (Part)*	502	100.00	0.00	67.53	0.20	32.07	0.20	0.00	0.00	0.00

Administrative Unit, Location and Community	General Household	Percentage of Source of Drinking Water								
		Total	Tap/Pipe (Supply)	Tube-well (Deep/Shallow)	Bottled/Jar Water	Well	Pond/River/ Canal/Lake	Spring	Rain Water	Others
1	2	3	4	5	6	7	8	9	10	11
Antupara	75	100.00	0.00	48.00	0.00	52.00	0.00	0.00	0.00	0.00
Aunghlapara	28	100.00	0.00	21.43	0.00	78.57	0.00	0.00	0.00	0.00
Baidyapara	53	100.00	0.00	100.00	0.00	0.00	0.00	0.00	0.00	0.00
Bara Khedapara	23	100.00	0.00	30.43	0.00	69.57	0.00	0.00	0.00	0.00
Bazar Chowdhurypara	77	100.00	0.00	75.32	0.00	23.38	1.30	0.00	0.00	0.00
Beltalipara	5	100.00	0.00	40.00	0.00	60.00	0.00	0.00	0.00	0.00
Chhota Kheda Jouthakhamar	34	100.00	0.00	73.53	0.00	26.47	0.00	0.00	0.00	0.00
Chinchhari para	31	100.00	0.00	100.00	0.00	0.00	0.00	0.00	0.00	0.00
Kalapruepara	16	100.00	0.00	87.50	0.00	12.50	0.00	0.00	0.00	0.00
Kashibari	12	100.00	0.00	66.67	0.00	33.33	0.00	0.00	0.00	0.00
Lachari para	78	100.00	0.00	60.26	0.00	39.74	0.00	0.00	0.00	0.00
Muslimpara	15	100.00	0.00	100.00	0.00	0.00	0.00	0.00	0.00	0.00
Pilak Ghatpara	25	100.00	0.00	48.00	4.00	48.00	0.00	0.00	0.00	0.00
Ujai Chowdhurypara	30	100.00	0.00	83.33	0.00	16.67	0.00	0.00	0.00	0.00
Ramgarh (Part)*	2818	100.00	0.00	86.83	0.07	12.38	0.00	0.28	0.04	0.39
Balipara	498	100.00	0.00	99.60	0.00	0.00	0.00	0.00	0.00	0.40
Banshpara	11	100.00	0.00	100.00	0.00	0.00	0.00	0.00	0.00	0.00
Barma Tila	21	100.00	0.00	100.00	0.00	0.00	0.00	0.00	0.00	0.00
Brata Chandrapara	29	100.00	0.00	93.10	0.00	6.90	0.00	0.00	0.00	0.00
Chandapara	18	100.00	0.00	55.56	0.00	22.22	0.00	22.22	0.00	0.00
Dakkhin Lamkupara	164	100.00	0.00	98.78	0.00	0.00	0.00	0.00	0.61	0.61
Dakkhin Sonaiaga	58	100.00	0.00	89.66	1.72	8.62	0.00	0.00	0.00	0.00
Dakkhin Taichala	31	100.00	0.00	67.74	0.00	32.26	0.00	0.00	0.00	0.00
Dhaka Colony	33	100.00	0.00	21.21	0.00	75.76	0.00	3.03	0.00	0.00
Garukatapara	75	100.00	0.00	29.33	0.00	68.00	0.00	2.67	0.00	0.00
Hatir Khedapara	118	100.00	0.00	100.00	0.00	0.00	0.00	0.00	0.00	0.00
Jouthakhamar	51	100.00	0.00	52.94	0.00	47.06	0.00	0.00	0.00	0.00
Kazipara	59	100.00	0.00	98.31	0.00	1.69	0.00	0.00	0.00	0.00
Khagra Bilpara	77	100.00	0.00	98.70	0.00	0.00	0.00	0.00	0.00	1.30
Lalchhari para	247	100.00	0.00	75.71	0.00	23.89	0.00	0.00	0.00	0.40
Madhyam Lamkupara	136	100.00	0.00	100.00	0.00	0.00	0.00	0.00	0.00	0.00
Nabbai Acre	39	100.00	0.00	100.00	0.00	0.00	0.00	0.00	0.00	0.00
Nazirampara	55	100.00	0.00	7.27	0.00	92.73	0.00	0.00	0.00	0.00
Noapara	71	100.00	0.00	97.18	0.00	0.00	0.00	0.00	0.00	2.82
Nurpur	48	100.00	0.00	100.00	0.00	0.00	0.00	0.00	0.00	0.00
Rupai Chhari para	89	100.00	0.00	77.53	0.00	22.47	0.00	0.00	0.00	0.00
School Tila	84	100.00	0.00	100.00	0.00	0.00	0.00	0.00	0.00	0.00
Sonaiagapara	159	100.00	0.00	78.62	0.00	19.50	0.00	0.63	0.00	1.26
Tarachanpara	55	100.00	0.00	14.55	0.00	85.45	0.00	0.00	0.00	0.00
Thana Chandrapara	140	100.00	0.00	92.86	0.00	7.14	0.00	0.00	0.00	0.00
Tokaniapara	7	100.00	0.00	14.29	0.00	85.71	0.00	0.00	0.00	0.00
Uttar Lamkupara	220	100.00	0.00	98.18	0.45	0.91	0.00	0.00	0.00	0.45
Waifapara	225	100.00	0.00	99.11	0.00	0.44	0.00	0.00	0.00	0.44

**Table C-16: General Household by Toilet Facilities by Location and Community, 2022**

Administrative Unit, Location and Community	General Household	Percentage of Toilet Facilities						
		Total	Safe Disposal with Flushing/ Pouring Water	Unsafe Disposal with Flushing/ Pouring Water	Pit Latrine with Slab/ Ventilated Improved Latrine/ Composting Latrine	Pit Latrine without Slab/ Open Pit	Raw/Open/ Hanging Latrine (Permanent/ Temporary)	Open Defecation/ No Latrine Available
1	2	3	4	5	6	7	8	9
<b>Khagrachhari</b>	<b>166710</b>	<b>100.00</b>	<b>27.68</b>	<b>11.78</b>	<b>34.80</b>	<b>14.85</b>	<b>8.25</b>	<b>2.64</b>
Rural	98991	100.00	19.55	11.70	35.98	19.31	10.09	3.36
Urban	67719	100.00	39.56	11.88	33.08	8.32	5.56	1.59
<b>Dighinala Upazila</b>	<b>27704</b>	<b>100.00</b>	<b>18.95</b>	<b>7.24</b>	<b>42.63</b>	<b>21.68</b>	<b>7.44</b>	<b>2.06</b>
Rural	21146	100.00	19.39	7.02	40.64	23.12	7.47	2.35
Urban	6558	100.00	17.52	7.94	49.02	17.05	7.32	1.14
<b>Babuchhara Union</b>	<b>3778</b>	<b>100.00</b>	<b>14.35</b>	<b>11.06</b>	<b>27.79</b>	<b>33.83</b>	<b>9.42</b>	<b>3.55</b>
Rural	3538	100.00	15.15	11.67	28.94	30.89	9.58	3.76
Urban	240	100.00	2.50	2.08	10.83	77.08	7.08	0.42
Baghaichhari*	1639	100.00	28.68	16.84	30.02	20.56	2.81	1.10
Babuchhara Bazar	338	100.00	57.99	26.33	14.79	0.00	0.30	0.59
Dadan Karbaripara	270	100.00	61.11	35.93	0.74	0.00	2.22	0.00
Kamala Baganpara	10	100.00	0.00	0.00	0.00	100.00	0.00	0.00
Kandara Karbaripara	121	100.00	0.00	0.00	14.05	80.99	0.00	4.96
Magya Karbaripara	236	100.00	30.51	30.93	24.58	3.81	10.17	0.00
Natunchandra Karbaripara	148	100.00	0.00	0.68	68.92	28.38	0.00	2.03
Rabichandra Karbaripara	106	100.00	0.00	1.89	20.75	72.64	4.72	0.00
Rokchandra Karbaripara	166	100.00	9.64	8.43	81.93	0.00	0.00	0.00
Sahadeb Karbaripara	135	100.00	13.33	0.00	46.67	37.78	2.22	0.00
Shachindralal Karbaripara	109	100.00	2.75	0.00	38.53	45.87	6.42	6.42
Chhatarachhara*	94	100.00	1.06	0.00	30.85	67.02	1.06	0.00
Bagankumar Karbaripara	62	100.00	1.61	0.00	46.77	51.61	0.00	0.00
Gandhikumar Karbaripara	32	100.00	0.00	0.00	0.00	96.88	3.13	0.00
Daner Dhanpata*	91	100.00	0.00	0.00	45.05	54.95	0.00	0.00
Bangalichan Karbaripara	36	100.00	0.00	0.00	58.33	41.67	0.00	0.00
Jogeshchandra Karbaripara	44	100.00	0.00	0.00	38.64	61.36	0.00	0.00
Lakmi Kumar Kan Para	11	100.00	0.00	0.00	27.27	72.73	0.00	0.00
Dhanpata*	216	100.00	0.93	4.17	0.46	20.37	56.94	17.13
Binandakumar Karbaripara	40	100.00	5.00	22.50	0.00	72.50	0.00	0.00
Kalendra Karbaripara	37	100.00	0.00	0.00	2.70	13.51	37.84	45.95
Manorath Talukderpara	44	100.00	0.00	0.00	0.00	0.00	100.00	0.00
Rupdhan Karbaripara	42	100.00	0.00	0.00	0.00	0.00	100.00	0.00
Punyosen Karbaripara	53	100.00	0.00	0.00	0.00	18.87	43.40	37.74
Duluchhari*	258	100.00	0.78	1.16	28.29	38.76	29.84	1.16
Ashwini Karbaripara	41	100.00	0.00	7.32	0.00	36.59	53.66	2.44
Ashwinikumar Karbaripara	23	100.00	0.00	0.00	0.00	0.00	100.00	0.00
Buddhadhan Karbaripara	14	100.00	0.00	0.00	0.00	0.00	100.00	0.00
Chandramohan Karbaripara	47	100.00	0.00	0.00	0.00	82.98	17.02	0.00
Purnajoy Karbaripara	37	100.00	5.41	0.00	0.00	75.68	13.51	5.41
Shadhanchandra Karbaripara	23	100.00	0.00	0.00	0.00	78.26	21.74	0.00
Shyamacharan Karbaripara	73	100.00	0.00	0.00	100.00	0.00	0.00	0.00
Jarulchhari*	240	100.00	2.50	2.08	10.83	77.08	7.08	0.42
Bangalichan Karbaripara	46	100.00	2.17	0.00	0.00	95.65	2.17	0.00
Birendra Headmanpara (Ganjoti)	43	100.00	2.33	0.00	27.91	46.51	20.93	2.33
Godachan Karbaripara	58	100.00	3.45	0.00	8.62	86.21	1.72	0.00
Nandalal Karbaripara	33	100.00	6.06	3.03	24.24	51.52	15.15	0.00
Niranjan Karbaripara	60	100.00	0.00	6.67	1.67	90.00	1.67	0.00
Kukichhara*	137	100.00	27.74	55.47	0.00	0.00	14.60	2.19
Akasya Karbaripara	34	100.00	44.12	47.06	0.00	0.00	2.94	5.88
Aralya Karbaripara	49	100.00	18.37	71.43	0.00	0.00	8.16	2.04
Gadadhan Karbaripara	54	100.00	25.93	46.30	0.00	0.00	27.78	0.00
Maddho Dhanpata*	8	100.00	0.00	0.00	0.00	100.00	0.00	0.00
Dajor Para	8	100.00	0.00	0.00	0.00	100.00	0.00	0.00
Naraichhari Reserve Forest*	184	100.00	0.00	0.54	1.63	51.63	8.15	38.04
Dungkaba Chhara	46	100.00	0.00	0.00	0.00	0.00	0.00	100.00
Baghaihat	41	100.00	0.00	2.44	0.00	65.85	31.71	0.00

Administrative Unit, Location and Community	General Household	Percentage of Toilet Facilities						
		Total	Safe Disposal with Flushing/ Pouring Water	Unsafe Disposal with Flushing/ Pouring Water	Pit Latrine with Slab/ Ventilated Improved Latrine/ Composting Latrine	Pit Latrine without Slab/ Open Pit	Raw/Open/ Hanging Latrine (Permanent/ Temporary)	Open Defecation/ No Latrine Available
1	2	3	4	5	6	7	8	9
Rijimohn Chhara	24	100.00	0.00	0.00	0.00	0.00	0.00	100.00
Shilchhari	38	100.00	0.00	0.00	2.63	92.11	5.26	0.00
Shamukchhari	35	100.00	0.00	0.00	5.71	94.29	0.00	0.00
Nunchhari*	714	100.00	3.22	6.58	53.78	31.79	4.34	0.28
Badankumar Karbaripara	32	100.00	0.00	0.00	0.00	100.00	0.00	0.00
Bidyakumar Karbaripara	10	100.00	0.00	0.00	0.00	60.00	40.00	0.00
Chowdhurypara	127	100.00	0.00	0.00	97.64	0.79	1.57	0.00
Indramani Karbaripara	38	100.00	23.68	0.00	7.89	50.00	13.16	5.26
Ketuchandra Karbaripara	77	100.00	5.19	0.00	70.13	23.38	1.30	0.00
Kongsing Kangpara	35	100.00	0.00	0.00	0.00	91.43	8.57	0.00
Nunchhari Dp Para	135	100.00	3.70	2.22	71.85	20.00	2.22	0.00
Shadhankumar Karbaripara	23	100.00	0.00	0.00	39.13	60.87	0.00	0.00
Shurasen Memberpara	84	100.00	0.00	0.00	72.62	27.38	0.00	0.00
Taritkanti Karbaripara	71	100.00	7.04	0.00	46.48	28.17	18.31	0.00
Hiran Kumar K.Para	82	100.00	0.00	53.66	3.66	42.68	0.00	0.00
Sardengchhara*	197	100.00	0.00	0.51	0.51	85.79	13.20	0.00
Bujdhan Karbaripara	20	100.00	0.00	0.00	0.00	100.00	0.00	0.00
Dewanpara	17	100.00	0.00	5.88	0.00	52.94	41.18	0.00
Dharaschandra Karbaripara	21	100.00	0.00	0.00	0.00	100.00	0.00	0.00
Dhananjoy Karbaripara	23	100.00	0.00	0.00	0.00	100.00	0.00	0.00
Tuturusing Karbaripara	44	100.00	0.00	0.00	0.00	75.00	25.00	0.00
Usharam Karbaripara	12	100.00	0.00	0.00	0.00	33.33	66.67	0.00
Kogeya Tuli	60	100.00	0.00	0.00	1.67	98.33	0.00	0.00
<b>Boalkhali Union</b>	<b>5126</b>	<b>100.00</b>	<b>20.80</b>	<b>8.19</b>	<b>43.66</b>	<b>17.77</b>	<b>7.92</b>	<b>1.66</b>
Rural	1210	100.00	8.93	9.26	37.27	31.24	10.41	2.89
Urban	3916	100.00	24.46	7.87	45.63	13.61	7.15	1.28
Boalkhali*	3916	100.00	24.46	7.87	45.63	13.61	7.15	1.28
Ashwini Mahajanpara	130	100.00	0.00	3.08	30.77	48.46	16.92	0.77
Babupara	106	100.00	3.77	0.00	94.34	0.94	0.94	0.00
Bhagirathpara	43	100.00	13.95	2.33	83.72	0.00	0.00	0.00
Birabahu Karbaripara	32	100.00	0.00	31.25	65.63	3.13	0.00	0.00
Boalkhali Puran Bazar	135	100.00	8.89	0.74	83.70	5.93	0.74	0.00
Chandrajoy Masterpara	138	100.00	15.22	6.52	65.94	12.32	0.00	0.00
Chappapara	96	100.00	10.42	7.29	23.96	54.17	1.04	3.13
Chitta Memberpara	77	100.00	0.00	9.09	0.00	5.19	67.53	18.18
Islam Shibir	36	100.00	0.00	0.00	83.33	16.67	0.00	0.00
Jamtali	185	100.00	0.00	0.00	95.14	4.32	0.54	0.00
Madhya Thanapara	165	100.00	62.42	0.00	36.97	0.00	0.61	0.00
Mukunda Karbaripara	17	100.00	0.00	11.76	88.24	0.00	0.00	0.00
Nilbaran Karbaripara	117	100.00	1.71	97.44	0.85	0.00	0.00	0.00
No.1 Joutha Khamar	66	100.00	4.55	19.70	18.18	37.88	6.06	13.64
No.2 Jouthakhamar	75	100.00	6.67	16.00	1.33	69.33	6.67	0.00
No.3 Joutha Khamarpara	76	100.00	7.89	0.00	18.42	61.84	10.53	1.32
Pajendra Karbaripara	94	100.00	35.11	19.15	0.00	37.23	3.19	5.32
Pashchim Kanthaltali	444	100.00	13.51	2.25	51.80	5.86	26.58	0.00
Pomangpara	107	100.00	4.67	0.00	25.23	69.16	0.93	0.00
Purba Kanthaltali	136	100.00	91.91	5.88	0.74	0.74	0.74	0.00
Purba Thanapara	247	100.00	20.65	0.00	75.71	3.64	0.00	0.00
Purnakumer Karbaripara	74	100.00	1.35	0.00	51.35	35.14	8.11	4.05
Rangipara	24	100.00	0.00	8.33	91.67	0.00	0.00	0.00
Sudhir Memberpara	268	100.00	11.94	9.70	61.94	14.18	1.49	0.75
Suresh Headmanpara	66	100.00	0.00	0.00	3.03	12.12	69.70	15.15
Thana Bazar Area	152	100.00	19.08	0.00	80.26	0.66	0.00	0.00
Thanapara	688	100.00	57.99	5.38	34.16	1.74	0.58	0.15
Tulapara	104	100.00	49.04	25.96	5.77	17.31	0.96	0.96
Upajatiya Sharanarathi	18	100.00	0.00	0.00	94.44	5.56	0.00	0.00
Punarbasan Shibir	18	100.00	0.00	0.00	94.44	5.56	0.00	0.00
Katarung*	1210	100.00	8.93	9.26	37.27	31.24	10.41	2.89



Administrative Unit, Location and Community	General Household	Percentage of Toilet Facilities						
		Total	Safe Disposal with Flushing/ Pouring Water	Unsafe Disposal with Flushing/ Pouring Water	Pit Latrine with Slab/ Ventilated Improved Latrine/ Composting Latrine	Pit Latrine without Slab/ Open Pit	Raw/Open/ Hanging Latrine (Permanent/ Temporary)	Open Defecation/ No Latrine Available
1	2	3	4	5	6	7	8	9
Babhrubahan Headmanpara	57	100.00	1.75	3.51	0.00	49.12	38.60	7.02
Battalapara	59	100.00	11.86	0.00	45.76	42.37	0.00	0.00
Chandramohan Karbaripara	55	100.00	76.36	1.82	20.00	1.82	0.00	0.00
Dakkhin Katarungchhara	75	100.00	0.00	0.00	98.67	0.00	1.33	0.00
Dakkhin Noukachhara	44	100.00	4.55	52.27	13.64	6.82	22.73	0.00
Karaitalipara	20	100.00	0.00	0.00	100.00	0.00	0.00	0.00
Nilratan Karbaripara	72	100.00	0.00	0.00	0.00	79.17	11.11	9.72
No.1 Jouthakhamar	58	100.00	0.00	0.00	0.00	29.31	43.10	27.59
No.2 Jouthakhamar	64	100.00	0.00	0.00	34.38	0.00	65.63	0.00
No.3 Jouthakhamer	74	100.00	0.00	0.00	72.97	25.68	1.35	0.00
No.4 Jouthakhamar	85	100.00	10.59	89.41	0.00	0.00	0.00	0.00
Noukachhara Masterpara	84	100.00	8.33	0.00	7.14	84.52	0.00	0.00
Pratishodh Karbaripara	29	100.00	0.00	0.00	0.00	100.00	0.00	0.00
Ramratan Karbaripara	76	100.00	0.00	0.00	73.68	23.68	1.32	1.32
Uttar Chhatak Chharapara	53	100.00	24.53	3.77	0.00	28.30	30.19	13.21
Uttar Katarungchhara	44	100.00	0.00	0.00	86.36	13.64	0.00	0.00
Uttar Noukachhara	91	100.00	0.00	4.40	59.34	36.26	0.00	0.00
Tebangchhara	170	100.00	15.88	2.35	48.82	32.94	0.00	0.00
<b>Dighinala Union</b>	<b>3769</b>	<b>100.00</b>	<b>27.78</b>	<b>1.59</b>	<b>34.17</b>	<b>30.11</b>	<b>5.31</b>	<b>1.03</b>
Rural	3769	100.00	27.78	1.59	34.17	30.11	5.31	1.03
Urban	0	0.00	0.00	0.00	0.00	0.00	0.00	0.00
Dighinala*	3769	100.00	27.78	1.59	34.17	30.11	5.31	1.03
Baghaichhari Kangsajoy Karbaripara	397	100.00	20.15	3.53	34.76	33.50	8.06	0.00
Baghaichhari Baganpara	52	100.00	0.00	0.00	26.92	71.15	1.92	0.00
Baghaichhari Dhanurdhar Karbaripara	185	100.00	21.62	0.54	18.38	59.46	0.00	0.00
Baidyapara	105	100.00	51.43	0.00	39.05	9.52	0.00	0.00
Banchhara Akkhaymani Karbaripara	67	100.00	23.88	0.00	22.39	49.25	4.48	0.00
Banchhara Fanibhushan Karbaripara	20	100.00	30.00	0.00	25.00	45.00	0.00	0.00
Banchhara Jatishchandra Karbaripara	54	100.00	37.04	11.11	46.30	3.70	1.85	0.00
Banchhara Murapara	37	100.00	32.43	0.00	24.32	40.54	2.70	0.00
Baradham	214	100.00	74.30	7.48	10.75	6.54	0.47	0.47
Chinalchhara Tarakmohan Karbaripara	126	100.00	3.97	4.76	19.84	66.67	4.76	0.00
Dakkhin Baradam	118	100.00	52.54	0.00	43.22	2.54	0.85	0.85
Dakkhin Pukurghat	95	100.00	36.84	0.00	52.63	9.47	0.00	1.05
Dakkhin Udai Bagan	35	100.00	28.57	0.00	11.43	34.29	22.86	2.86
Dane Banchhara Ramanirajan Karbaripara	63	100.00	19.05	0.00	36.51	44.44	0.00	0.00
Dane Banchhara Kripananda Karbaripara	37	100.00	21.62	0.00	16.22	59.46	2.70	0.00
Dilchan Karbaripara	57	100.00	0.00	0.00	0.00	50.88	35.09	14.04
Gobinda Karbaripara	136	100.00	2.94	1.47	54.41	33.82	4.41	2.94
Headmanpara	152	100.00	34.87	0.00	51.97	11.84	0.66	0.66
Jaminimohan Karbaripara	82	100.00	2.44	6.10	48.78	39.02	3.66	0.00
Kanthabagan	39	100.00	0.00	0.00	2.56	43.59	53.85	0.00
Madhya Banchhara Hangsadhawa Karbaripara	50	100.00	8.00	0.00	0.00	0.00	90.00	2.00
Madhya Banchhara Rasikmohan Karbaripara	100	100.00	14.00	0.00	41.00	31.00	13.00	1.00
Madhya Banchhara Satyajit Karbaripara	43	100.00	20.93	0.00	25.58	48.84	4.65	0.00
No.1 Baghaichhari Thalipara	92	100.00	1.09	0.00	50.00	40.22	8.70	0.00
No.1 Noapara	68	100.00	23.53	1.47	45.59	13.24	0.00	16.18
No.2 Baghaichhari	94	100.00	17.02	1.06	55.32	26.60	0.00	0.00
No.2 Noapara	40	100.00	32.50	0.00	40.00	12.50	0.00	15.00
No.2 Baghaichhari(Army Camp, Bgb Camp)	25	100.00	100.00	0.00	0.00	0.00	0.00	0.00

Administrative Unit, Location and Community	General Household	Percentage of Toilet Facilities						
		Total	Safe Disposal with Flushing/ Pouring Water	Unsafe Disposal with Flushing/ Pouring Water	Pit Latrine with Slab/ Ventilated Improved Latrine/ Composting Latrine	Pit Latrine without Slab/ Open Pit	Raw/Open/ Hanging Latrine (Permanent/ Temporary)	Open Defecation/ No Latrine Available
1	2	3	4	5	6	7	8	9
Pablakhali Nandeshwar Karbaripara	74	100.00	39.19	0.00	13.51	47.30	0.00	0.00
Pablakhali Indramani Karbaripara	96	100.00	42.71	0.00	21.88	35.42	0.00	0.00
Rangapanichhara Chandaramohan Karbaripara	62	100.00	50.00	0.00	25.81	17.74	6.45	0.00
Rangapanichhara Manindra Karbaripara	93	100.00	40.86	0.00	49.46	5.38	4.30	0.00
Rangapanichhara Ramchandra Karbaripara	46	100.00	15.22	4.35	36.96	41.30	0.00	2.17
Shankhola Rajanikumar Karbaripara	32	100.00	46.88	0.00	15.63	37.50	0.00	0.00
Shankhola Babhru Karbaripara	114	100.00	24.56	0.00	43.86	28.95	1.75	0.88
Shankhola Lalsing Karbaripara	110	100.00	18.18	0.00	21.82	58.18	1.82	0.00
Tukka Karbaripara	71	100.00	64.79	0.00	23.94	7.04	2.82	1.41
Udal Bagan	249	100.00	26.91	1.20	33.73	36.95	1.20	0.00
Uttar Banchhara	98	100.00	16.33	2.04	72.45	1.02	8.16	0.00
Uttar Pukurghat	141	100.00	23.40	0.71	51.77	23.40	0.71	0.00
<b>Kabakhali Union</b>	<b>4013</b>	<b>100.00</b>	<b>15.33</b>	<b>4.04</b>	<b>50.59</b>	<b>24.15</b>	<b>4.68</b>	<b>1.22</b>
Rural	4013	100.00	15.33	4.04	50.59	24.15	4.68	1.22
Urban	0	0.00	0.00	0.00	0.00	0.00	0.00	0.00
Kabakhali*	1749	100.00	7.66	4.29	50.77	29.62	6.17	1.49
Dakkhin Hutchinsonpur	208	100.00	8.65	3.85	73.08	2.88	2.88	8.65
Durga Karbaripara	46	100.00	6.52	8.70	63.04	17.39	0.00	4.35
Hazachhara Jorabridge	91	100.00	0.00	0.00	90.11	8.79	0.00	1.10
Headmanpara	182	100.00	6.04	2.75	53.85	36.81	0.55	0.00
Islampur	163	100.00	11.66	0.00	87.73	0.61	0.00	0.00
Jamburapara	67	100.00	1.49	32.84	0.00	65.67	0.00	0.00
Joykumar Karbaripara	136	100.00	2.94	0.00	36.76	55.88	4.41	0.00
Kangerima Chhara	55	100.00	1.82	0.00	50.91	47.27	0.00	0.00
Kriparanjan Karbaripara	50	100.00	0.00	0.00	18.00	60.00	22.00	0.00
Muslimpara	192	100.00	25.52	2.08	1.04	46.88	22.92	1.56
Nabagram Alinagar	30	100.00	0.00	0.00	46.67	36.67	16.67	0.00
Noapara	61	100.00	0.00	0.00	21.31	78.69	0.00	0.00
Purba Hutchinsonpur	65	100.00	40.00	32.31	16.92	7.69	3.08	0.00
Ranashova Karbaripara	35	100.00	0.00	0.00	8.57	88.57	2.86	0.00
Reserve Chhara	56	100.00	0.00	0.00	44.64	50.00	3.57	1.79
Shukna Banshdaba Karbaripara	10	100.00	0.00	0.00	10.00	90.00	0.00	0.00
Shukna Chharapara	57	100.00	1.75	0.00	14.04	36.84	47.37	0.00
Uttar Hutchinsonpur	221	100.00	0.45	4.98	92.31	0.90	0.90	0.45
Nalkata	24	100.00	0.00	0.00	66.67	29.17	4.17	0.00
Pablakhali*	1763	100.00	26.66	2.10	52.98	13.67	4.20	0.40
Battalapara	68	100.00	0.00	0.00	75.00	22.06	2.94	0.00
Dajrapara	32	100.00	0.00	0.00	34.38	65.63	0.00	0.00
Dakkhin Milanpur	332	100.00	17.77	0.60	68.67	12.65	0.30	0.00
Gubjoy Karbaripara	50	100.00	0.00	0.00	24.00	34.00	42.00	0.00
Kripapur	271	100.00	4.80	0.00	61.62	17.34	14.76	1.48
Nalkata Chharapara	33	100.00	0.00	0.00	0.00	72.73	24.24	3.03
Narikel Baganpara	89	100.00	1.12	0.00	85.39	12.36	1.12	0.00
Pashchim Shantipur	78	100.00	3.85	0.00	96.15	0.00	0.00	0.00
Purba Shantipur	128	100.00	16.41	0.00	78.13	5.47	0.00	0.00
Rasyamani Karbaripara	76	100.00	0.00	0.00	57.89	39.47	1.32	1.32
Shibbaripara	6	100.00	0.00	0.00	100.00	0.00	0.00	0.00
Uttar Milanpur	600	100.00	62.17	5.83	27.33	4.50	0.00	0.17
Tarabania*	501	100.00	2.20	9.98	41.52	41.92	1.20	3.19
Bhitar Tarabania	49	100.00	2.04	8.16	53.06	36.73	0.00	0.00
Dakkhin Tarabania	99	100.00	0.00	0.00	53.54	46.46	0.00	0.00
Duluchhari	129	100.00	0.00	0.00	89.92	5.43	4.65	0.00
Khalkulpara	52	100.00	9.62	76.92	0.00	1.92	0.00	11.54
Madhya Bhitapara	15	100.00	0.00	33.33	0.00	0.00	0.00	66.67
Pagujya Chharipara	8	100.00	0.00	0.00	37.50	62.50	0.00	0.00

Administrative Unit, Location and Community	General Household	Percentage of Toilet Facilities						
		Total	Safe Disposal with Flushing/ Pouring Water	Unsafe Disposal with Flushing/ Pouring Water	Pit Latrine with Slab/ Ventilated Improved Latrine/ Composting Latrine	Pit Latrine without Slab/ Open Pit	Raw/Open/ Hanging Latrine (Permanent/ Temporary)	Open Defecation/ No Latrine Available
1	2	3	4	5	6	7	8	9
Pashchim Khetrapur	23	100.00	0.00	0.00	0.00	100.00	0.00	0.00
Rebati Karbaripara	115	100.00	4.35	0.87	4.35	90.43	0.00	0.00
Uttar Tarabania	11	100.00	0.00	0.00	45.45	54.55	0.00	0.00
<b>Merung Union</b>	<b>11018</b>	<b>100.00</b>	<b>17.97</b>	<b>8.59</b>	<b>47.22</b>	<b>15.56</b>	<b>8.26</b>	<b>2.41</b>
Rural	8616	100.00	20.83	8.57	44.12	15.25	8.44	2.80
Urban	2402	100.00	7.70	8.66	58.37	16.65	7.62	1.00
Bara Hazachhara*	529	100.00	0.57	2.46	66.16	13.04	15.69	2.08
4 Kiloprisikhon Tila	101	100.00	0.00	0.00	24.75	0.00	65.35	9.90
Badalchhari	58	100.00	0.00	0.00	98.28	1.72	0.00	0.00
Chahabachhara	10	100.00	0.00	0.00	100.00	0.00	0.00	0.00
Bajapata Chhari	63	100.00	0.00	15.87	79.37	4.76	0.00	0.00
Kanggarima Chhara	54	100.00	0.00	0.00	48.15	51.85	0.00	0.00
Dhanama Chhara	64	100.00	1.56	3.13	89.06	3.13	3.13	0.00
Panchhari Netrajoy Karbaripara	128	100.00	1.56	0.00	58.59	27.34	11.72	0.78
Pravati Karbaripara	19	100.00	0.00	5.26	94.74	0.00	0.00	0.00
Talchhari	32	100.00	0.00	0.00	100.00	0.00	0.00	0.00
Bara Merung*	5681	100.00	30.66	11.69	33.97	11.58	8.47	3.63
Anathashram	233	100.00	45.49	6.44	47.64	0.43	0.00	0.00
B Bariapara	80	100.00	83.75	6.25	0.00	1.25	6.25	2.50
Bancha Marang	239	100.00	21.76	23.01	22.59	22.18	10.46	0.00
Bara Merang Ansarcamp.	205	100.00	40.98	0.00	58.05	0.49	0.00	0.49
Belchhari Kalachan Mahajanpara	386	100.00	10.88	0.26	65.80	20.98	0.52	1.55
Betchhari Bibhuti Karbaripara	551	100.00	34.85	16.88	42.11	5.08	0.36	0.73
Bhairafa Mukh	46	100.00	45.65	8.70	45.65	0.00	0.00	0.00
Bhairafa Nayapara	110	100.00	49.09	50.91	0.00	0.00	0.00	0.00
Bhairafa Rubber Prkalpa	43	100.00	0.00	6.98	39.53	44.19	6.98	2.33
Bhairafapara	48	100.00	0.00	0.00	25.00	56.25	4.17	14.58
Bindu Baruapara	34	100.00	14.71	0.00	73.53	11.76	0.00	0.00
Bishnu Karbaripara	25	100.00	12.00	0.00	80.00	8.00	0.00	0.00
Chouddagram	387	100.00	22.74	19.12	47.03	9.56	1.29	0.26
Dakkhin Rasiknagar	253	100.00	98.81	0.40	0.00	0.40	0.00	0.40
Gulchhari	83	100.00	2.41	0.00	2.41	57.83	31.33	6.02
Gulchharipara	108	100.00	0.00	0.00	82.41	0.00	7.41	10.19
Hajapara	144	100.00	0.00	0.00	5.56	26.39	30.56	37.50
Jalbanda	189	100.00	1.06	1.06	5.29	40.74	45.50	6.35
Jamtali Bangalipara	229	100.00	3.06	0.00	65.50	28.82	2.18	0.44
Jagannathpara	57	100.00	21.05	0.00	78.95	0.00	0.00	0.00
Kalidas Karbaripara	46	100.00	0.00	2.17	0.00	23.91	73.91	0.00
Madhya Boalkhali	229	100.00	68.12	0.44	25.76	5.24	0.44	0.00
Madhya Betchhari	397	100.00	46.60	13.85	35.01	1.51	2.77	0.25
Mayafapara Harikumur Mahajanpara	101	100.00	0.00	0.00	58.42	23.76	17.82	0.00
Milan Karbaripara	65	100.00	3.08	0.00	1.54	10.77	83.08	1.54
Naymile Tapan Karbaripara	128	100.00	14.06	2.34	13.28	28.91	21.88	19.53
Rathichandra Karbaripara	85	100.00	0.00	0.00	0.00	32.94	64.71	2.35
Ratnamohan Karbaripara	66	100.00	1.52	0.00	86.36	1.52	7.58	3.03
Shadhanmani Karbaripara	77	100.00	0.00	3.90	76.62	1.30	16.88	1.30
Shanti Lakkipur	219	100.00	57.08	0.00	40.18	1.83	0.00	0.91
Sudhir Memberpara	129	100.00	27.13	0.00	48.84	24.03	0.00	0.00
Taidu Chhara / Taidu Chhara	82	100.00	0.00	0.00	7.32	8.54	6.10	78.05
Taracharan Karbaripara	77	100.00	2.60	0.00	32.47	6.49	57.14	1.30
Uttar Rasiknagar Armed Police Camp	228	100.00	67.54	32.02	0.00	0.00	0.00	0.44
Uttar Rasiknagar	302	100.00	25.50	72.52	1.99	0.00	0.00	0.00
Chhota Hazachhara*	613	100.00	2.45	9.46	42.90	34.91	10.11	0.16
Angada Masterpara	37	100.00	0.00	0.00	32.43	10.81	56.76	0.00
Babanya Karbaripara	137	100.00	0.00	0.00	94.89	5.11	0.00	0.00
Birabahu Headmanpara	70	100.00	0.00	0.00	45.71	24.29	30.00	0.00
Chhota Hazachharapara	183	100.00	8.20	31.69	36.61	20.22	2.73	0.55

Administrative Unit, Location and Community	General Household	Percentage of Toilet Facilities						
		Total	Safe Disposal with Flushing/ Pouring Water	Unsafe Disposal with Flushing/ Pouring Water	Pit Latrine with Slab/ Ventilated Improved Latrine/ Composting Latrine	Pit Latrine without Slab/ Open Pit	Raw/Open/ Hanging Latrine (Permanent/ Temporary)	Open Defecation/ No Latrine Available
1	2	3	4	5	6	7	8	9
Hazachharapara	54	100.00	0.00	0.00	12.96	87.04	0.00	0.00
Joyantabikash Karbaripara	40	100.00	0.00	0.00	0.00	100.00	0.00	0.00
Pagujyachhari	45	100.00	0.00	0.00	20.00	64.44	15.56	0.00
Pradipchandra Karbaripara	47	100.00	0.00	0.00	12.77	70.21	17.02	0.00
Chhota Merung*	2402	100.00	7.70	8.66	58.37	16.65	7.62	1.00
Angla Mahajanpara	40	100.00	7.50	0.00	0.00	85.00	0.00	7.50
Bhuiyanchhara	104	100.00	0.96	0.00	90.38	0.00	5.77	2.88
Bhuvanmohan Karbaripara (Lambachhara)	98	100.00	1.02	44.90	29.59	21.43	3.06	0.00
Bipin Karbaripara	656	100.00	16.62	15.70	62.65	4.27	0.76	0.00
Birendara Karbaripara	23	100.00	0.00	0.00	13.04	21.74	65.22	0.00
Buda Chhara	26	100.00	0.00	0.00	34.62	30.77	11.54	23.08
Fulchan Karbaripara	187	100.00	17.11	0.00	80.75	0.53	1.60	0.00
Gunadhar Karbaripara	81	100.00	0.00	0.00	98.77	1.23	0.00	0.00
Khirendra Karbaripara	27	100.00	0.00	0.00	0.00	62.96	33.33	3.70
Kinachan Karbaripara	106	100.00	4.72	0.00	82.08	4.72	5.66	2.83
Lakhibikash Karbaripara	18	100.00	5.56	16.67	0.00	16.67	61.11	0.00
Merungpara	70	100.00	1.43	72.86	24.29	1.43	0.00	0.00
Muratimohan Karbaripara	61	100.00	0.00	0.00	86.89	0.00	13.11	0.00
Nirmalchandra Karbaripara	64	100.00	4.69	1.56	45.31	45.31	3.13	0.00
No.1 Joutha Khamar	21	100.00	0.00	0.00	38.10	61.90	0.00	0.00
No.2 Joutha Khamar	15	100.00	0.00	0.00	20.00	40.00	40.00	0.00
No.3 Joutha Khamar	41	100.00	2.44	0.00	36.59	29.27	29.27	2.44
Purnachandra Karbaripara	33	100.00	3.03	3.03	42.42	51.52	0.00	0.00
Ranyapara	43	100.00	0.00	0.00	0.00	76.74	20.93	2.33
Shibanga Karbaripara (Chamelichhara)	45	100.00	0.00	0.00	0.00	33.33	64.44	2.22
Sobahanpur	458	100.00	4.59	1.09	69.00	12.66	11.57	1.09
Surajoy Karbaripara	130	100.00	0.77	0.00	63.85	33.08	2.31	0.00
Sushil Headmanpara	55	100.00	9.09	0.00	0.00	90.91	0.00	0.00
Rengkajya*	1793	100.00	1.95	0.17	70.16	20.80	5.63	1.28
Bara Kangrakhaiya	57	100.00	0.00	0.00	42.11	57.89	0.00	0.00
Bichitra Karbaripara	55	100.00	1.82	0.00	72.73	16.36	0.00	9.09
Changra Chharipara	37	100.00	2.70	0.00	86.49	10.81	0.00	0.00
Chhota Kangrarhia	62	100.00	0.00	0.00	87.10	12.90	0.00	0.00
Dakkhin Rengkajya	123	100.00	4.07	0.00	91.87	0.81	3.25	0.00
Dane Atarakchhara	35	100.00	14.29	0.00	85.71	0.00	0.00	0.00
Dayamohan Karbaripara	33	100.00	0.00	0.00	100.00	0.00	0.00	0.00
Dinanath Karbaripara	100	100.00	0.00	0.00	29.00	58.00	13.00	0.00
Indrajoy Karbaripara	69	100.00	0.00	0.00	10.14	89.86	0.00	0.00
Joyantamohan Karbaripara	41	100.00	4.88	0.00	43.90	51.22	0.00	0.00
Joykumar Karbaripara( Bagapara)	169	100.00	1.78	0.59	97.63	0.00	0.00	0.00
Kabalya Karbaripara	6	100.00	16.67	0.00	0.00	83.33	0.00	0.00
Kamalkrishna Karbaripara	11	100.00	0.00	0.00	100.00	0.00	0.00	0.00
Mahanta Headmanpara	114	100.00	8.77	0.00	78.95	9.65	2.63	0.00
Maner Manush	30	100.00	0.00	0.00	100.00	0.00	0.00	0.00
Manikchandra Karbaripara	54	100.00	0.00	0.00	31.48	12.96	55.56	0.00
Nagajya Karbaripara	22	100.00	0.00	0.00	100.00	0.00	0.00	0.00
Nala Karbaripara	25	100.00	0.00	0.00	56.00	24.00	20.00	0.00
Natunchandra Karbaripara	32	100.00	0.00	0.00	28.13	12.50	59.38	0.00
Niradmohan Karbaripara	31	100.00	0.00	0.00	100.00	0.00	0.00	0.00
Pagla Mahajanpara	34	100.00	0.00	0.00	55.88	2.94	32.35	8.82
Pravat Karbaripara	110	100.00	0.00	0.00	94.55	5.45	0.00	0.00
Rangkumar Karbaripara	22	100.00	0.00	0.00	100.00	0.00	0.00	0.00
Ranjanmani Karbaripar	118	100.00	0.00	0.00	67.80	26.27	1.69	4.24
Rasulpur	61	100.00	3.28	1.64	72.13	22.95	0.00	0.00
Sukhshanti Karbaripara	101	100.00	1.98	0.99	51.49	39.60	0.99	4.95
Surendra Karbaripara	109	100.00	0.00	0.00	88.07	0.00	11.93	0.00

Administrative Unit, Location and Community	General Household	Percentage of Toilet Facilities						
		Total	Safe Disposal with Flushing/ Pouring Water	Unsafe Disposal with Flushing/ Pouring Water	Pit Latrine with Slab/ Ventilated Improved Latrine/ Composting Latrine	Pit Latrine without Slab/ Open Pit	Raw/Open/ Hanging Latrine (Permanent/ Temporary)	Open Defecation/ No Latrine Available
1	2	3	4	5	6	7	8	9
Swarnakumar Karbaripara	82	100.00	3.66	0.00	64.63	31.71	0.00	0.00
Upendra Karbaripara	50	100.00	0.00	0.00	38.00	52.00	0.00	10.00
<b>Guimara Upazila</b>	<b>12176</b>	<b>100.00</b>	<b>26.46</b>	<b>13.90</b>	<b>18.72</b>	<b>15.77</b>	<b>17.63</b>	<b>7.51</b>
Rural	9706	100.00	23.18	13.90	18.24	17.66	18.22	8.81
Urban	2470	100.00	39.35	13.93	20.61	8.34	15.34	2.43
<b>Guimara Union</b>	<b>4198</b>	<b>100.00</b>	<b>27.25</b>	<b>10.84</b>	<b>15.65</b>	<b>14.84</b>	<b>24.23</b>	<b>7.19</b>
Rural	1728	100.00	9.95	6.42	8.56	24.13	36.92	14.00
Urban	2470	100.00	39.35	13.93	20.61	8.34	15.34	2.43
Bailyachhari*	596	100.00	11.41	6.71	13.93	31.04	17.11	19.80
Arbaripara	50	100.00	6.00	2.00	0.00	76.00	16.00	0.00
Chaihlaprue Karbaripara	29	100.00	0.00	0.00	0.00	72.41	27.59	0.00
Chhankhalapara	49	100.00	2.04	0.00	0.00	20.41	6.12	71.43
Dhaliapara	13	100.00	0.00	0.00	30.77	69.23	0.00	0.00
Gaibingsapara	15	100.00	0.00	0.00	13.33	6.67	26.67	53.33
Jarichandrapara	38	100.00	7.89	0.00	65.79	2.63	18.42	5.26
Jumia Punarbasan	48	100.00	0.00	0.00	10.42	79.17	10.42	0.00
Mairungpara	37	100.00	0.00	0.00	0.00	10.81	16.22	72.97
Narayanpara	36	100.00	33.33	44.44	5.56	16.67	0.00	0.00
No.2 Bailyachhari Rubber Prakalpa Gram	64	100.00	0.00	0.00	35.94	18.75	29.69	15.63
No.3 Bailyachhari Rubber Prakalpa Gram	56	100.00	23.21	7.14	10.71	1.79	5.36	51.79
Prakritaranjanpara	28	100.00	10.71	39.29	0.00	21.43	14.29	14.29
1no.Bailyachhari Rubber Prakalpa Gram	78	100.00	14.10	7.69	20.51	43.59	12.82	1.28
Sadhupara	10	100.00	20.00	20.00	0.00	40.00	0.00	20.00
Schoolpara	45	100.00	44.44	0.00	0.00	0.00	55.56	0.00
Chhaduyapara*	229	100.00	5.68	7.42	7.42	7.86	59.39	12.23
Anu Miapara	48	100.00	27.08	31.25	4.17	8.33	16.67	12.50
Indramanipara	105	100.00	0.00	1.90	0.95	5.71	85.71	5.71
Kamindra Karbaripara	33	100.00	0.00	0.00	6.06	3.03	54.55	36.36
Rabindra Karbaripara	27	100.00	0.00	0.00	14.81	0.00	70.37	14.81
Thalipara	16	100.00	0.00	0.00	50.00	43.75	6.25	0.00
Guimara*	2470	100.00	39.35	13.93	20.61	8.34	15.34	2.43
Baktapara	51	100.00	1.96	0.00	52.94	5.88	39.22	0.00
Barathalipara	22	100.00	54.55	27.27	0.00	18.18	0.00	0.00
Budangpara	124	100.00	8.06	5.65	31.45	12.10	42.74	0.00
Daktartila	299	100.00	47.16	14.72	31.44	4.01	2.01	0.67
Darjilingtila	123	100.00	97.56	1.63	0.00	0.00	0.00	0.81
Dewanpara	267	100.00	7.87	8.61	15.73	11.61	43.07	13.11
Dp Para	123	100.00	27.64	23.58	17.07	26.83	4.88	0.00
Guimara Bazarpara	252	100.00	64.29	30.16	5.16	0.00	0.00	0.40
Hajachhara	71	100.00	74.65	2.82	4.23	15.49	1.41	1.41
Headmanpara	71	100.00	54.93	0.00	0.00	45.07	0.00	0.00
Jamadarpara	55	100.00	5.45	1.82	76.36	12.73	3.64	0.00
Kabutarchhara	113	100.00	55.75	16.81	0.00	7.96	16.81	2.65
Kalapara	22	100.00	54.55	9.09	0.00	0.00	36.36	0.00
Kumujya Para	39	100.00	87.18	0.00	5.13	0.00	7.69	0.00
Kuntichandra Karbaripara	71	100.00	9.86	11.27	74.65	0.00	4.23	0.00
Kyamrongpara	27	100.00	0.00	100.00	0.00	0.00	0.00	0.00
Lunduikyapara	257	100.00	34.24	24.12	39.69	1.95	0.00	0.00
Masterpara	54	100.00	20.37	0.00	0.00	38.89	40.74	0.00
Memberpara	68	100.00	63.24	26.47	10.29	0.00	0.00	0.00
Mahinya Karbaripara	57	100.00	8.77	22.81	0.00	36.84	22.81	8.77
Muslimpara	116	100.00	68.10	4.31	6.90	0.86	15.52	4.31
Pashchim Jouthakhamar	45	100.00	44.44	0.00	2.22	0.00	44.44	8.89
Purba Jouthakhamar	37	100.00	24.32	0.00	0.00	2.70	70.27	2.70
Renuchhara	55	100.00	0.00	0.00	100.00	0.00	0.00	0.00
Tarachanpara	51	100.00	9.80	0.00	0.00	0.00	86.27	3.92

Administrative Unit, Location and Community	General Household	Percentage of Toilet Facilities						
		Total	Safe Disposal with Flushing/ Pouring Water	Unsafe Disposal with Flushing/ Pouring Water	Pit Latrine with Slab/ Ventilated Improved Latrine/ Composting Latrine	Pit Latrine without Slab/ Open Pit	Raw/Open/ Hanging Latrine (Permanent/ Temporary)	Open Defecation/ No Latrine Available
1	2	3	4	5	6	7	8	9
Taimatai*	903	100.00	10.08	5.98	5.32	23.70	44.30	10.63
Bangkumarpara	12	100.00	0.00	0.00	0.00	0.00	50.00	50.00
Chhatipara	11	100.00	0.00	0.00	0.00	0.00	36.36	63.64
Dewanpara	105	100.00	0.00	0.95	20.00	0.00	68.57	10.48
Dhanirampara	85	100.00	0.00	0.00	0.00	5.88	87.06	7.06
Guimarapara	19	100.00	5.26	21.05	0.00	15.79	52.63	5.26
Joykumar Memberpara	14	100.00	7.14	14.29	7.14	42.86	28.57	0.00
Kalapara	20	100.00	0.00	0.00	0.00	100.00	0.00	0.00
Khagrapara	26	100.00	0.00	0.00	7.69	92.31	0.00	0.00
Kongja Aung Chowdhurypara	66	100.00	6.06	1.52	0.00	0.00	81.82	10.61
Kyamrongpara	55	100.00	0.00	0.00	0.00	74.55	21.82	3.64
Mahinna Karbaripara	55	100.00	18.18	25.45	0.00	43.64	12.73	0.00
Masterpara	16	100.00	0.00	0.00	62.50	0.00	37.50	0.00
Natun Purindrapara	21	100.00	0.00	0.00	0.00	4.76	19.05	76.19
Niaong Singpara	15	100.00	0.00	0.00	0.00	46.67	46.67	6.67
Noapara	16	100.00	0.00	37.50	0.00	50.00	6.25	6.25
Pancha Masterpara	7	100.00	14.29	0.00	28.57	0.00	42.86	14.29
Ramanipara	35	100.00	0.00	0.00	0.00	2.86	60.00	37.14
Reserve Chandrapara	19	100.00	0.00	0.00	0.00	36.84	63.16	0.00
Rupairam Headmanpara	16	100.00	6.25	0.00	6.25	68.75	18.75	0.00
Taimatai Rubber Project- 2	84	100.00	7.14	30.95	0.00	45.24	2.38	14.29
Taimatai Rubber Project- 3	56	100.00	7.14	0.00	19.64	0.00	55.36	17.86
Taimatai Rubber Project-1	81	100.00	77.78	0.00	0.00	1.23	19.75	1.23
Taimataipara	69	100.00	0.00	0.00	0.00	24.64	73.91	1.45
<b>Hafchhari Union</b>	<b>5859</b>	<b>100.00</b>	<b>34.02</b>	<b>17.53</b>	<b>17.90</b>	<b>12.05</b>	<b>11.30</b>	<b>7.20</b>
Rural	5859	100.00	34.02	17.53	17.90	12.05	11.30	7.20
Urban	0	0.00	0.00	0.00	0.00	0.00	0.00	0.00
Bara Pilak*	1548	100.00	50.65	11.56	17.57	5.94	10.40	3.88
Amtalipara	189	100.00	70.37	6.35	1.06	1.06	15.87	5.29
Baishnabpara	52	100.00	23.08	7.69	1.92	19.23	36.54	11.54
Bara Pilak Muslimpara	467	100.00	64.45	10.71	9.85	9.85	4.71	0.43
Chaindamunipara	48	100.00	87.50	8.33	0.00	2.08	0.00	2.08
Chhankholapara	11	100.00	0.00	100.00	0.00	0.00	0.00	0.00
Hajipara	210	100.00	56.19	0.48	31.90	1.43	8.57	1.43
Pajatilapara	108	100.00	72.22	10.19	14.81	2.78	0.00	0.00
Pashchim Bara Pilak	234	100.00	23.50	18.38	46.58	3.85	6.41	1.28
Patharchhara Chakmapara	47	100.00	40.43	59.57	0.00	0.00	0.00	0.00
Riaungmarangpara	48	100.00	29.17	8.33	0.00	25.00	25.00	12.50
Sainggulipara	65	100.00	0.00	0.00	40.00	7.69	36.92	15.38
Shikhangpara	48	100.00	6.25	18.75	8.33	2.08	33.33	31.25
Thubakpara	21	100.00	42.86	9.52	4.76	0.00	23.81	19.05
Baraitali*	558	100.00	14.34	22.40	4.66	36.20	13.44	8.96
Baraitalipara	94	100.00	3.19	28.72	7.45	32.98	20.21	7.45
Chhenggulipara	118	100.00	38.98	6.78	4.24	1.69	17.80	30.51
Dolchharipara	27	100.00	22.22	48.15	3.70	3.70	18.52	3.70
Kukichharapara	102	100.00	0.98	0.00	0.00	78.43	15.69	4.90
Maniram Tripurapara	26	100.00	3.85	0.00	0.00	96.15	0.00	0.00
Nishi Karbaripara	52	100.00	21.15	67.31	0.00	5.77	3.85	1.92
Noapara	34	100.00	0.00	94.12	0.00	0.00	5.88	0.00
Prabeshpara	30	100.00	0.00	3.33	0.00	93.33	3.33	0.00
Subalchandrapara	12	100.00	0.00	8.33	0.00	83.33	8.33	0.00
Taindongpara	42	100.00	0.00	11.90	30.95	45.24	11.90	0.00
Taruni Karbaripara	21	100.00	57.14	14.29	0.00	14.29	14.29	0.00
Hafchhari*	1954	100.00	35.72	22.21	20.68	7.42	9.37	4.61
Chhota Hafchharipara	119	100.00	20.17	21.85	0.00	10.92	26.89	20.17
Chhota Kalapanipara	60	100.00	70.00	0.00	1.67	23.33	0.00	5.00
Chhota Pilakpara	11	100.00	0.00	100.00	0.00	0.00	0.00	0.00
Hafchharipara	250	100.00	14.00	22.40	52.80	10.40	0.00	0.40



Administrative Unit, Location and Community	General Household	Percentage of Toilet Facilities						
		Total	Safe Disposal with Flushing/ Pouring Water	Unsafe Disposal with Flushing/ Pouring Water	Pit Latrine with Slab/ Ventilated Improved Latrine/ Composting Latrine	Pit Latrine without Slab/ Open Pit	Raw/Open/ Hanging Latrine (Permanent/ Temporary)	Open Defecation/ No Latrine Available
1	2	3	4	5	6	7	8	9
Hatimurapara	262	100.00	23.66	32.44	32.44	5.73	5.34	0.38
Jaliapara	334	100.00	70.06	17.66	11.08	1.20	0.00	0.00
Kalapani Bangalipara	168	100.00	40.48	17.86	38.69	2.38	0.60	0.00
Kalapanipara	123	100.00	14.63	12.20	24.39	18.70	0.00	30.08
Madhyam Hafchharipara	76	100.00	28.95	15.79	6.58	1.32	44.74	2.63
Patharchhara Marmapara	78	100.00	21.79	38.46	0.00	1.28	23.08	15.38
Patharchhara Chakmapara	67	100.00	25.37	68.66	0.00	0.00	2.99	2.99
Remrapara	103	100.00	0.97	0.00	8.74	4.85	78.64	6.80
Riaung Marampara	50	100.00	30.00	70.00	0.00	0.00	0.00	0.00
Shatghar Tilapara	61	100.00	0.00	0.00	44.26	55.74	0.00	0.00
Wakchharipara	102	100.00	53.92	28.43	12.75	4.90	0.00	0.00
Natun Para	90	100.00	97.78	0.00	0.00	0.00	1.11	1.11
Lubre Maram*	792	100.00	41.04	22.47	18.56	5.56	8.33	4.04
Baidyapara	49	100.00	93.88	6.12	0.00	0.00	0.00	0.00
Bara Thalipara	51	100.00	21.57	45.10	1.96	31.37	0.00	0.00
Chairmanpara	75	100.00	62.67	8.00	26.67	0.00	1.33	1.33
Hajipara	91	100.00	54.95	20.88	16.48	2.20	0.00	5.49
Headmanpara	66	100.00	46.97	30.30	1.52	15.15	4.55	1.52
Kumaijyapara	4	100.00	0.00	0.00	100.00	0.00	0.00	0.00
Lubrepara	145	100.00	40.69	38.62	0.69	2.07	16.55	1.38
Madhya Bara Thalipara	8	100.00	62.50	37.50	0.00	0.00	0.00	0.00
Mag Baidyapara	56	100.00	44.64	42.86	0.00	0.00	12.50	0.00
Mangtu Karbaripara	43	100.00	34.88	20.93	16.28	11.63	4.65	11.63
Naikkapara	29	100.00	0.00	0.00	82.76	13.79	0.00	3.45
Natunpara	126	100.00	27.78	7.94	38.89	2.38	9.52	13.49
Paingdongpara	17	100.00	0.00	29.41	0.00	0.00	70.59	0.00
Thoaungr Karbaripara	32	100.00	3.13	0.00	78.13	3.13	15.63	0.00
Nakrai*	282	100.00	7.80	8.16	2.48	28.01	23.76	29.79
Batyapara	15	100.00	0.00	0.00	0.00	33.33	0.00	66.67
Nakraipara	126	100.00	13.49	15.08	0.00	34.13	3.17	34.13
Prabeh Chandrapara	17	100.00	0.00	0.00	5.88	41.18	35.29	17.65
Sindukchhari Mukhpara	94	100.00	5.32	4.26	6.38	20.21	50.00	13.83
Subalchandrapara	30	100.00	0.00	0.00	0.00	16.67	33.33	50.00
Taikarma*	725	100.00	11.59	12.14	26.62	19.86	15.17	14.62
Baraitalipara	113	100.00	27.43	46.90	5.31	10.62	9.73	0.00
Chhankholapara	119	100.00	27.73	2.52	31.09	14.29	11.76	12.61
Chhota Pilakpara	29	100.00	0.00	0.00	0.00	10.34	41.38	48.28
Ferkumarpara	70	100.00	0.00	1.43	58.57	28.57	11.43	0.00
Kachubantipara	12	100.00	0.00	0.00	0.00	66.67	16.67	16.67
Rajendra Memberpara	97	100.00	0.00	0.00	18.56	24.74	0.00	56.70
Saludangpara	16	100.00	0.00	0.00	0.00	37.50	25.00	37.50
Sonaram Karbaripara	38	100.00	2.63	7.89	7.89	55.26	26.32	0.00
Taikarma Bangalipara	112	100.00	16.07	24.11	52.68	4.46	2.68	0.00
Taikarmapara	119	100.00	0.84	0.84	24.37	23.53	38.66	11.76
<b>Sindukchhari Union</b>	<b>2119</b>	<b>100.00</b>	<b>4.01</b>	<b>9.96</b>	<b>27.04</b>	<b>27.89</b>	<b>22.09</b>	<b>9.01</b>
Rural	2119	100.00	4.01	9.96	27.04	27.89	22.09	9.01
Urban	0	0.00	0.00	0.00	0.00	0.00	0.00	0.00
Debalchhari*	692	100.00	3.76	8.67	43.93	21.53	9.83	12.28
Baganbari	53	100.00	0.00	0.00	28.30	39.62	0.00	32.08
Banshpara	47	100.00	12.77	4.26	44.68	23.40	4.26	10.64
Baraichhari Chakmapara	43	100.00	0.00	0.00	74.42	0.00	16.28	9.30
Baruichharipara	24	100.00	0.00	0.00	95.83	4.17	0.00	0.00
Chairmanpara	46	100.00	39.13	30.43	2.17	0.00	0.00	28.26
Chakmapara	32	100.00	3.13	3.13	12.50	78.13	3.13	0.00
Chhota Pilakpara	42	100.00	0.00	0.00	100.00	0.00	0.00	0.00
Debalchhari	59	100.00	0.00	0.00	50.85	22.03	11.86	15.25
Debalchhari Bazarpara	21	100.00	0.00	0.00	9.52	90.48	0.00	0.00
Dhurungpara	54	100.00	0.00	0.00	44.44	25.93	3.70	25.93

Administrative Unit, Location and Community	General Household	Percentage of Toilet Facilities						
		Total	Safe Disposal with Flushing/ Pouring Water	Unsafe Disposal with Flushing/ Pouring Water	Pit Latrine with Slab/ Ventilated Improved Latrine/ Composting Latrine	Pit Latrine without Slab/ Open Pit	Raw/Open/ Hanging Latrine (Permanent/ Temporary)	Open Defecation/ No Latrine Available
1	2	3	4	5	6	7	8	9
Gariachhari Camppara	23	100.00	0.00	0.00	52.17	47.83	0.00	0.00
Lichubagan	52	100.00	0.00	0.00	90.38	7.69	0.00	1.92
Mahajanpara	20	100.00	0.00	0.00	25.00	65.00	5.00	5.00
Manachharipara	42	100.00	0.00	100.00	0.00	0.00	0.00	0.00
Nakabaipara	45	100.00	0.00	0.00	86.67	0.00	0.00	13.33
Pashchim Baraichari	21	100.00	0.00	0.00	33.33	57.14	0.00	9.52
Purba Dhurungpara	28	100.00	0.00	0.00	0.00	3.57	85.71	10.71
Singhapara	40	100.00	2.50	2.50	0.00	10.00	60.00	25.00
Goichhari*	404	100.00	4.46	20.05	23.51	29.95	15.35	6.68
Akbari Panchharipara	17	100.00	23.53	29.41	0.00	29.41	0.00	17.65
Akbaripara	27	100.00	22.22	48.15	0.00	3.70	0.00	25.93
Chonggra Chharipara	46	100.00	0.00	6.52	28.26	45.65	13.04	6.52
Gariachharipara	51	100.00	0.00	0.00	52.94	47.06	0.00	0.00
Goichhari	61	100.00	11.48	32.79	3.28	9.84	40.98	1.64
Goichhari Bazarpara	33	100.00	0.00	0.00	15.15	78.79	3.03	3.03
Kalachharipara	17	100.00	0.00	0.00	76.47	23.53	0.00	0.00
Lambachharapara	28	100.00	0.00	0.00	92.86	7.14	0.00	0.00
Mechyupara	63	100.00	0.00	60.32	0.00	0.00	39.68	0.00
Puratan Gariachharipara	18	100.00	0.00	0.00	11.11	66.67	16.67	5.56
Purba Gariachhari	31	100.00	0.00	0.00	22.58	58.06	0.00	19.35
Sagalachharipara	12	100.00	8.33	16.67	0.00	16.67	16.67	41.67
Sindukchhari*	919	100.00	4.46	7.62	17.30	28.73	36.78	5.11
Camppara	22	100.00	27.27	4.55	13.64	0.00	54.55	0.00
Chhota Murapara	52	100.00	0.00	0.00	0.00	90.38	0.00	9.62
Jagannathpara	66	100.00	10.61	0.00	1.52	0.00	87.88	0.00
Manajoy Karbaripara	99	100.00	9.09	46.46	1.01	1.01	30.30	12.12
Murapara	47	100.00	0.00	0.00	0.00	100.00	0.00	0.00
Nakraipara	31	100.00	3.23	0.00	25.81	35.48	35.48	0.00
Natun Murapara	65	100.00	0.00	0.00	3.08	78.46	10.77	7.69
Natunpara	93	100.00	0.00	0.00	0.00	3.23	86.02	10.75
Pankhimura	52	100.00	0.00	7.69	0.00	42.31	40.38	9.62
Ramgopalpara	37	100.00	0.00	0.00	27.03	54.05	16.22	2.70
Rathi Mahajanpara	16	100.00	6.25	12.50	6.25	12.50	43.75	18.75
Roazapara	34	100.00	0.00	0.00	11.76	67.65	20.59	0.00
Sindukchhari Bazarpara	101	100.00	8.91	7.92	22.77	21.78	38.61	0.00
Sindukchhari Guchchhagram	78	100.00	6.41	8.97	83.33	0.00	0.00	1.28
Sindukchhari Mukhpara	25	100.00	0.00	4.00	16.00	8.00	68.00	4.00
Sukanta Mahajanpara	44	100.00	6.82	2.27	65.91	13.64	9.09	2.27
Thandachhari	57	100.00	0.00	0.00	14.04	12.28	68.42	5.26
Tindukchhari*	104	100.00	0.00	0.00	14.42	54.81	0.00	30.77
Badalghat	44	100.00	0.00	0.00	0.00	100.00	0.00	0.00
Tindukchhari	20	100.00	0.00	0.00	45.00	20.00	0.00	35.00
Tindukchhari Mukhpara	40	100.00	0.00	0.00	15.00	22.50	0.00	62.50
<b>Khagrachhari Sadar Upazila</b>	<b>31428</b>	<b>100.00</b>	<b>48.37</b>	<b>7.84</b>	<b>26.54</b>	<b>11.32</b>	<b>4.92</b>	<b>1.01</b>
Rural	15185	100.00	20.00	9.22	42.75	18.64	7.92	1.47
Urban	16243	100.00	74.89	6.55	11.38	4.48	2.12	0.58
<b>Khagrachhari Paurashava</b>	<b>12985</b>	<b>100.00</b>	<b>84.64</b>	<b>6.63</b>	<b>6.42</b>	<b>1.76</b>	<b>0.53</b>	<b>0.03</b>
<b>Ward No. 01</b>	<b>1491</b>	<b>100.00</b>	<b>87.93</b>	<b>2.68</b>	<b>9.12</b>	<b>0.27</b>	<b>0.00</b>	<b>0.00</b>
Bangalkati (Part)*	1491	100.00	87.93	2.68	9.12	0.27	0.00	0.00
Ananta Masterpara	106	100.00	86.79	0.00	13.21	0.00	0.00	0.00
Bgb Camp Area Sector H/Q	64	100.00	98.44	1.56	0.00	0.00	0.00	0.00
Dakkin Khabang Paria	324	100.00	88.27	0.93	10.80	0.00	0.00	0.00
Latu Miapara	34	100.00	100.00	0.00	0.00	0.00	0.00	0.00
Pashchim Narankhaiya	193	100.00	98.45	0.00	1.55	0.00	0.00	0.00
Singinala	275	100.00	92.73	7.27	0.00	0.00	0.00	0.00
Swanirvar Bazar	4	100.00	100.00	0.00	0.00	0.00	0.00	0.00
Upalipara	97	100.00	95.88	0.00	2.06	2.06	0.00	0.00
Uttar Khabang Paria	394	100.00	74.62	4.06	20.81	0.51	0.00	0.00

Administrative Unit, Location and Community	General Household	Percentage of Toilet Facilities						
		Total	Safe Disposal with Flushing/ Pouring Water	Unsafe Disposal with Flushing/ Pouring Water	Pit Latrine with Slab/ Ventilated Improved Latrine/ Composting Latrine	Pit Latrine without Slab/ Open Pit	Raw/Open/ Hanging Latrine (Permanent/ Temporary)	Open Defecation/ No Latrine Available
1	2	3	4	5	6	7	8	9
<b>Ward No. 02</b>	<b>1795</b>	<b>100.00</b>	<b>63.84</b>	<b>10.03</b>	<b>17.49</b>	<b>8.41</b>	<b>0.11</b>	<b>0.11</b>
Bangalkati (Part)*	1795	100.00	63.84	10.03	17.49	8.41	0.11	0.11
College Gate Elaka	106	100.00	2.83	0.00	96.23	0.94	0.00	0.00
Collegepara	61	100.00	90.16	9.84	0.00	0.00	0.00	0.00
Forest Aera	8	100.00	100.00	0.00	0.00	0.00	0.00	0.00
Greater Comillatila	511	100.00	50.10	6.07	28.96	14.29	0.39	0.20
Khejur Bagan	43	100.00	97.67	0.00	2.33	0.00	0.00	0.00
Mahammadpur	255	100.00	39.61	49.80	10.59	0.00	0.00	0.00
Purba Narankhaiya	64	100.00	98.44	0.00	1.56	0.00	0.00	0.00
Sabujbag	459	100.00	74.73	0.65	7.63	16.78	0.00	0.22
Kadertila	61	100.00	80.33	19.67	0.00	0.00	0.00	0.00
Talukdarpara	88	100.00	98.86	1.14	0.00	0.00	0.00	0.00
Cantonment Area	139	100.00	100.00	0.00	0.00	0.00	0.00	0.00
<b>Ward No. 03</b>	<b>1556</b>	<b>100.00</b>	<b>85.09</b>	<b>2.63</b>	<b>9.51</b>	<b>2.76</b>	<b>0.00</b>	<b>0.00</b>
Bangalkati (Part)*	1556	100.00	85.09	2.63	9.51	2.76	0.00	0.00
Arambag	292	100.00	94.52	5.14	0.34	0.00	0.00	0.00
Bus Terminal Elaka	2	100.00	100.00	0.00	0.00	0.00	0.00	0.00
Muslimpara	359	100.00	74.09	6.41	7.80	11.70	0.00	0.00
Pashchim Mahajanpara	128	100.00	69.53	0.00	30.47	0.00	0.00	0.00
Shabda Miapara	267	100.00	84.27	0.00	15.73	0.00	0.00	0.00
Shantinagar	508	100.00	91.73	0.59	7.48	0.20	0.00	0.00
<b>Ward No. 04</b>	<b>1008</b>	<b>100.00</b>	<b>95.44</b>	<b>3.77</b>	<b>0.60</b>	<b>0.10</b>	<b>0.10</b>	<b>0.00</b>
Bangalkati (Part)*	403	100.00	99.26	0.00	0.25	0.25	0.25	0.00
Mahajanpara	319	100.00	99.06	0.00	0.31	0.31	0.31	0.00
Narikelbagan	84	100.00	100.00	0.00	0.00	0.00	0.00	0.00
Golabari (Part)*	605	100.00	92.89	6.28	0.83	0.00	0.00	0.00
Bhangabridge	9	100.00	100.00	0.00	0.00	0.00	0.00	0.00
Development Board Residential Elaka	38	100.00	100.00	0.00	0.00	0.00	0.00	0.00
Kalabagan	348	100.00	88.51	10.34	1.15	0.00	0.00	0.00
Masterpara	181	100.00	98.90	1.10	0.00	0.00	0.00	0.00
Old Police Line	6	100.00	100.00	0.00	0.00	0.00	0.00	0.00
Roads & Highways Residential Elaka	23	100.00	95.65	0.00	4.35	0.00	0.00	0.00
<b>Ward No. 05</b>	<b>1092</b>	<b>100.00</b>	<b>84.80</b>	<b>10.26</b>	<b>4.30</b>	<b>0.27</b>	<b>0.27</b>	<b>0.09</b>
Golabari (Part)*	892	100.00	84.19	12.11	3.03	0.22	0.34	0.11
Collectorate Area	31	100.00	100.00	0.00	0.00	0.00	0.00	0.00
Galachipa	55	100.00	87.27	7.27	0.00	0.00	5.45	0.00
Govt. High School Elaka	21	100.00	95.24	4.76	0.00	0.00	0.00	0.00
Islampur	289	100.00	97.92	1.73	0.00	0.00	0.00	0.35
Khagrapur	77	100.00	92.21	7.79	0.00	0.00	0.00	0.00
Nensy Bazar	21	100.00	95.24	4.76	0.00	0.00	0.00	0.00
No.1 Kadamtoli	114	100.00	73.68	16.67	9.65	0.00	0.00	0.00
Office Tila	25	100.00	100.00	0.00	0.00	0.00	0.00	0.00
Police Line Elaka	104	100.00	15.38	67.31	15.38	1.92	0.00	0.00
Ps And T&T Area	77	100.00	100.00	0.00	0.00	0.00	0.00	0.00
Public Health Area	17	100.00	100.00	0.00	0.00	0.00	0.00	0.00
Purba Kalabagan	46	100.00	95.65	4.35	0.00	0.00	0.00	0.00
Resthouse Aera	15	100.00	100.00	0.00	0.00	0.00	0.00	0.00
Perachhara (Part)*	200	100.00	87.50	2.00	10.00	0.50	0.00	0.00
Ramanimohanpara	200	100.00	87.50	2.00	10.00	0.50	0.00	0.00
<b>Ward No. 06</b>	<b>1876</b>	<b>100.00</b>	<b>78.78</b>	<b>12.31</b>	<b>4.37</b>	<b>1.12</b>	<b>3.36</b>	<b>0.05</b>
Golabari (Part)*	1876	100.00	78.78	12.31	4.37	1.12	3.36	0.05
Adc Hill Area	368	100.00	90.49	2.17	0.54	0.00	6.79	0.00
Garugari Gap Elaka	181	100.00	60.77	16.02	15.47	2.21	5.52	0.00
Harinathpara Elaka	286	100.00	58.04	25.52	6.29	2.80	6.99	0.35
Mohammadpur Area	264	100.00	91.29	7.58	0.76	0.00	0.38	0.00
Rasulpur Elaka	148	100.00	66.22	31.76	0.00	1.35	0.68	0.00
Shalban Adarshapara	237	100.00	74.26	11.81	9.28	2.95	1.69	0.00

Administrative Unit, Location and Community	General Household	Percentage of Toilet Facilities						
		Total	Safe Disposal with Flushing/ Pouring Water	Unsafe Disposal with Flushing/ Pouring Water	Pit Latrine with Slab/ Ventilated Improved Latrine/ Composting Latrine	Pit Latrine without Slab/ Open Pit	Raw/Open/ Hanging Latrine (Permanent/ Temporary)	Open Defecation/ No Latrine Available
1	2	3	4	5	6	7	8	9
Shsiban Athara Paribar	392	100.00	90.31	6.63	2.55	0.00	0.51	0.00
<b>Ward No. 07</b>	<b>1933</b>	<b>100.00</b>	<b>94.46</b>	<b>4.19</b>	<b>1.24</b>	<b>0.10</b>	<b>0.00</b>	<b>0.00</b>
Golabari (Part)*	1933	100.00	94.46	4.19	1.24	0.10	0.00	0.00
Anandanagar	472	100.00	98.52	1.48	0.00	0.00	0.00	0.00
Haspatal Elaka	42	100.00	100.00	0.00	0.00	0.00	0.00	0.00
Madhupur	209	100.00	100.00	0.00	0.00	0.00	0.00	0.00
Maitripur	159	100.00	100.00	0.00	0.00	0.00	0.00	0.00
Manpura Residential Elaka	48	100.00	100.00	0.00	0.00	0.00	0.00	0.00
Milanpur	264	100.00	79.17	14.39	6.44	0.00	0.00	0.00
Mollapara	83	100.00	100.00	0.00	0.00	0.00	0.00	0.00
Natunpara	137	100.00	97.81	2.19	0.00	0.00	0.00	0.00
Pankhaiyapara	496	100.00	91.53	6.65	1.41	0.40	0.00	0.00
Shishusadan Elaka	4	100.00	100.00	0.00	0.00	0.00	0.00	0.00
Tekpara	11	100.00	100.00	0.00	0.00	0.00	0.00	0.00
Wapda Elaka	8	100.00	100.00	0.00	0.00	0.00	0.00	0.00
<b>Ward No. 08</b>	<b>443</b>	<b>100.00</b>	<b>93.23</b>	<b>0.00</b>	<b>6.77</b>	<b>0.00</b>	<b>0.00</b>	<b>0.00</b>
Golabari (Part)*	443	100.00	93.23	0.00	6.77	0.00	0.00	0.00
Basundhara Elaka	67	100.00	98.51	0.00	1.49	0.00	0.00	0.00
Chaihlaupara	47	100.00	65.96	0.00	34.04	0.00	0.00	0.00
Dakkhin Adalat Road	15	100.00	93.33	0.00	6.67	0.00	0.00	0.00
Eidgapara	12	100.00	100.00	0.00	0.00	0.00	0.00	0.00
Masjid Road Elaka	5	100.00	100.00	0.00	0.00	0.00	0.00	0.00
Narayanmandir Elaka	11	100.00	100.00	0.00	0.00	0.00	0.00	0.00
Nayanpur Elaka	155	100.00	100.00	0.00	0.00	0.00	0.00	0.00
Pankhaiyapara Road	16	100.00	87.50	0.00	12.50	0.00	0.00	0.00
Pashchim Shahid Kader Road	15	100.00	100.00	0.00	0.00	0.00	0.00	0.00
Purba Shahid Kader Road	13	100.00	100.00	0.00	0.00	0.00	0.00	0.00
Shabji Market Elaka	37	100.00	75.68	0.00	24.32	0.00	0.00	0.00
Shutki Sarak Elaka	3	100.00	100.00	0.00	0.00	0.00	0.00	0.00
Uttar Mehedi Road	47	100.00	97.87	0.00	2.13	0.00	0.00	0.00
<b>Ward No. 09</b>	<b>1791</b>	<b>100.00</b>	<b>89.56</b>	<b>7.71</b>	<b>2.57</b>	<b>0.17</b>	<b>0.00</b>	<b>0.00</b>
Golabari (Part)*	1791	100.00	89.56	7.71	2.57	0.17	0.00	0.00
Ansunagar	78	100.00	98.72	0.00	1.28	0.00	0.00	0.00
Aparna Chowdhurypara	117	100.00	98.29	1.71	0.00	0.00	0.00	0.00
Aparna Masterpara	24	100.00	100.00	0.00	0.00	0.00	0.00	0.00
Apbn Muslimpara	180	100.00	82.22	17.22	0.00	0.56	0.00	0.00
Battali Elaka	28	100.00	75.00	25.00	0.00	0.00	0.00	0.00
Dakkhin Mehedibag	61	100.00	100.00	0.00	0.00	0.00	0.00	0.00
Futbil Elaka	24	100.00	100.00	0.00	0.00	0.00	0.00	0.00
Kaladeba	142	100.00	94.37	0.70	4.93	0.00	0.00	0.00
Kalyanpur	294	100.00	88.10	0.00	11.90	0.00	0.00	0.00
Battali Chakma Para	39	100.00	89.74	7.69	0.00	2.56	0.00	0.00
Krishnanagor	57	100.00	91.23	8.77	0.00	0.00	0.00	0.00
Rajyamanipara	106	100.00	100.00	0.00	0.00	0.00	0.00	0.00
Rukhai Chowdhurypara	162	100.00	79.01	20.37	0.62	0.00	0.00	0.00
Rupnagar Elaka	146	100.00	96.58	3.42	0.00	0.00	0.00	0.00
Swapnamohan Karbaripara	47	100.00	100.00	0.00	0.00	0.00	0.00	0.00
Tentultala	103	100.00	99.03	0.00	0.97	0.00	0.00	0.00
Upper Perachhara	183	100.00	71.04	27.87	0.55	0.55	0.00	0.00
<b>Bhaibonchhara Union</b>	<b>5511</b>	<b>100.00</b>	<b>26.91</b>	<b>7.17</b>	<b>33.44</b>	<b>21.09</b>	<b>8.73</b>	<b>2.67</b>
Rural	2253	100.00	13.72	8.52	36.71	29.43	9.14	2.49
Urban	3258	100.00	36.03	6.23	31.18	15.32	8.44	2.79
Bhaibonchhara*	3258	100.00	36.03	6.23	31.18	15.32	8.44	2.79
Akkhaymanipara	14	100.00	0.00	0.00	100.00	0.00	0.00	0.00
Almanipara	71	100.00	0.00	22.54	0.00	32.39	0.00	45.07
Baishnabpara	19	100.00	31.58	0.00	5.26	47.37	10.53	5.26
Bara Rai Taisapara	41	100.00	29.27	0.00	0.00	68.29	2.44	0.00
Bhaibonchhara Bazar Area	44	100.00	79.55	0.00	4.55	15.91	0.00	0.00

Administrative Unit, Location and Community	General Household	Percentage of Toilet Facilities						
		Total	Safe Disposal with Flushing/ Pouring Water	Unsafe Disposal with Flushing/ Pouring Water	Pit Latrine with Slab/ Ventilated Improved Latrine/ Composting Latrine	Pit Latrine without Slab/ Open Pit	Raw/Open/ Hanging Latrine (Permanent/ Temporary)	Open Defecation/ No Latrine Available
1	2	3	4	5	6	7	8	9
Bilpara	31	100.00	80.65	0.00	0.00	0.00	12.90	6.45
Chhota Nala	76	100.00	23.68	1.32	61.84	13.16	0.00	0.00
Chhota Rai Taisapara	21	100.00	42.86	0.00	0.00	57.14	0.00	0.00
Chittaranjanpara	22	100.00	100.00	0.00	0.00	0.00	0.00	0.00
Adarsha Muslimpara	46	100.00	39.13	8.70	52.17	0.00	0.00	0.00
Dakkhin Pakujyachharipara	41	100.00	12.20	4.88	82.93	0.00	0.00	0.00
Dewanpara	145	100.00	46.90	0.69	48.97	3.45	0.00	0.00
Dhanendra Karbaripara	41	100.00	0.00	0.00	4.88	0.00	60.98	34.15
Dhrungcharjapara	23	100.00	0.00	0.00	100.00	0.00	0.00	0.00
Foresttila	35	100.00	8.57	0.00	91.43	0.00	0.00	0.00
Garjan Tilapara	46	100.00	93.48	4.35	2.17	0.00	0.00	0.00
Harikunjapara	96	100.00	6.25	0.00	8.33	60.42	25.00	0.00
Headmanpara	40	100.00	77.50	5.00	12.50	5.00	0.00	0.00
Hindupara	12	100.00	83.33	0.00	16.67	0.00	0.00	0.00
Kukichhara	81	100.00	0.00	0.00	98.77	1.23	0.00	0.00
Lambapara	26	100.00	11.54	0.00	88.46	0.00	0.00	0.00
Madanmohanpara	14	100.00	100.00	0.00	0.00	0.00	0.00	0.00
Mrachanaipara	150	100.00	74.67	0.67	16.67	2.00	4.67	1.33
Munigrampara	124	100.00	100.00	0.00	0.00	0.00	0.00	0.00
Nabakumarpara	36	100.00	30.56	8.33	0.00	58.33	2.78	0.00
Nakshatali	30	100.00	93.33	0.00	0.00	0.00	6.67	0.00
No.1 Prakalpa Gram	47	100.00	17.02	25.53	34.04	23.40	0.00	0.00
No.10 Prakalpa Gram	92	100.00	60.87	22.83	0.00	11.96	4.35	0.00
No.2 Prakalpa Banpara	52	100.00	0.00	0.00	53.85	32.69	11.54	1.92
No.3 Natun Bagan Prakalpa	47	100.00	70.21	0.00	2.13	27.66	0.00	0.00
No.3 Prakalpa Gram	21	100.00	19.05	9.52	71.43	0.00	0.00	0.00
No.4 Natun Bagan Prakalpa	76	100.00	63.16	15.79	0.00	1.32	18.42	1.32
No.4 Prakalpa Gram	93	100.00	6.45	0.00	35.48	58.06	0.00	0.00
No.5 Prakalpa Gram	98	100.00	37.76	2.04	51.02	9.18	0.00	0.00
No.6 Noapara	31	100.00	6.45	6.45	48.39	29.03	9.68	0.00
No.6 Prakalpa Gram	90	100.00	1.11	0.00	25.56	66.67	6.67	0.00
No.7 Prakalpa Gram	81	100.00	34.57	56.79	4.94	3.70	0.00	0.00
No.8 Prakalpa Gram	92	100.00	2.17	0.00	97.83	0.00	0.00	0.00
No.9 Prakalpa Gram	78	100.00	19.23	67.95	0.00	8.97	3.85	0.00
Noapara	37	100.00	10.81	0.00	0.00	0.00	89.19	0.00
Pashchim Muslimpara	75	100.00	58.67	1.33	38.67	1.33	0.00	0.00
Police Fari	30	100.00	36.67	0.00	63.33	0.00	0.00	0.00
Pratibandhakpara	27	100.00	0.00	0.00	81.48	18.52	0.00	0.00
Purba Muslimpara	123	100.00	51.22	0.81	44.72	3.25	0.00	0.00
Purnabijoy Karbaripara	37	100.00	0.00	0.00	97.30	2.70	0.00	0.00
Rabidhanpara	82	100.00	2.44	0.00	0.00	86.59	7.32	3.66
Rabijoypara	93	100.00	55.91	2.15	41.94	0.00	0.00	0.00
Ranjanmanipara	35	100.00	0.00	0.00	94.29	5.71	0.00	0.00
Ratanjoypara	65	100.00	64.62	1.54	29.23	4.62	0.00	0.00
Saiandarpara	63	100.00	93.65	6.35	0.00	0.00	0.00	0.00
Sajekpara	37	100.00	2.70	13.51	10.81	70.27	2.70	0.00
Shantigram	47	100.00	80.85	14.89	0.00	2.13	0.00	2.13
Shibmandirpara	56	100.00	0.00	0.00	26.79	1.79	67.86	3.57
Shyambaripara	26	100.00	0.00	0.00	0.00	0.00	76.92	23.08
Sudhanwapara	112	100.00	1.79	0.00	0.89	7.14	66.96	23.21
Unnayan Board	17	100.00	47.06	0.00	47.06	5.88	0.00	0.00
Uttar Pakujyachharipara	73	100.00	6.85	0.00	91.78	1.37	0.00	0.00
Ghachhban*	1415	100.00	16.33	12.44	34.42	22.83	12.51	1.48
Amla Hadukpara	47	100.00	74.47	17.02	0.00	8.51	0.00	0.00
Amritapara	127	100.00	2.36	0.00	59.06	35.43	3.15	0.00
1no.3 Prakalpa Gram	68	100.00	0.00	2.94	85.29	11.76	0.00	0.00
Barapara	117	100.00	2.56	0.00	4.27	47.86	36.75	8.55
Baurapara	55	100.00	20.00	12.73	67.27	0.00	0.00	0.00

Administrative Unit, Location and Community	General Household	Percentage of Toilet Facilities						
		Total	Safe Disposal with Flushing/ Pouring Water	Unsafe Disposal with Flushing/ Pouring Water	Pit Latrine with Slab/ Ventilated Improved Latrine/ Composting Latrine	Pit Latrine without Slab/ Open Pit	Raw/Open/ Hanging Latrine (Permanent/ Temporary)	Open Defecation/ No Latrine Available
1	2	3	4	5	6	7	8	9
Bejachandrapara	49	100.00	2.04	53.06	4.08	40.82	0.00	0.00
Chhotapara	41	100.00	2.44	0.00	36.59	56.10	2.44	2.44
Kajalyapara	23	100.00	4.35	0.00	69.57	26.09	0.00	0.00
Kalabanpara	43	100.00	6.98	93.02	0.00	0.00	0.00	0.00
Keyapara	62	100.00	12.90	87.10	0.00	0.00	0.00	0.00
Krishnamohanpara	32	100.00	6.25	18.75	68.75	6.25	0.00	0.00
Kumar Dhanpara	162	100.00	2.47	1.85	1.23	44.44	49.38	0.62
Mantripara	49	100.00	18.37	0.00	55.10	20.41	0.00	6.12
No.2 Prakalpa Gram	201	100.00	8.96	0.00	70.65	18.91	1.00	0.50
Noapara (Barapara)	90	100.00	98.89	0.00	0.00	1.11	0.00	0.00
Noapara-1	65	100.00	0.00	1.54	84.62	0.00	7.69	6.15
Rasta Hadukpara	37	100.00	81.08	13.51	0.00	5.41	0.00	0.00
Sadhupara	16	100.00	0.00	0.00	6.25	75.00	18.75	0.00
Simanapara	56	100.00	0.00	0.00	32.14	5.36	60.71	1.79
Taiflu Hadukpara	57	100.00	21.05	42.11	10.53	17.54	8.77	0.00
Hamachang Para	18	100.00	5.56	0.00	33.33	61.11	0.00	0.00
Jormarong*	838	100.00	9.31	1.91	40.57	40.57	3.46	4.18
Aprusi Chairmanpara	22	100.00	50.00	0.00	0.00	45.45	4.55	0.00
Chhota Baripara	124	100.00	30.65	9.68	20.97	20.16	15.32	3.23
Companypara	13	100.00	0.00	0.00	15.38	84.62	0.00	0.00
Dakkhin Nalchhara	68	100.00	2.94	0.00	97.06	0.00	0.00	0.00
Debaranjanpara	27	100.00	11.11	0.00	59.26	29.63	0.00	0.00
Hari Dayalpara	27	100.00	0.00	0.00	66.67	33.33	0.00	0.00
Birashi Mura	20	100.00	0.00	0.00	10.00	90.00	0.00	0.00
Nirmalpara	87	100.00	10.34	2.30	26.44	59.77	0.00	1.15
Purnamohan Karbaripara	27	100.00	11.11	0.00	33.33	55.56	0.00	0.00
Haping Para	48	100.00	2.08	0.00	27.08	70.83	0.00	0.00
Simanapara	12	100.00	8.33	0.00	16.67	16.67	0.00	58.33
Surendra Masterpara	55	100.00	1.82	1.82	94.55	0.00	1.82	0.00
Uttar Surendra Masterpara	91	100.00	5.49	0.00	30.77	58.24	4.40	1.10
Uttar Nalchhara	49	100.00	0.00	0.00	67.35	32.65	0.00	0.00
Wakrakpara	81	100.00	0.00	0.00	20.99	77.78	1.23	0.00
Gajendra Karbari Para	31	100.00	6.45	3.23	0.00	64.52	3.23	22.58
Headmanpara	30	100.00	0.00	0.00	90.00	3.33	0.00	6.67
Kalapa Para	26	100.00	7.69	0.00	23.08	11.54	7.69	50.00
<b>Golabari Union</b>	<b>3393</b>	<b>100.00</b>	<b>24.52</b>	<b>9.58</b>	<b>40.85</b>	<b>12.29</b>	<b>10.58</b>	<b>2.18</b>
Rural	3393	100.00	24.52	9.58	40.85	12.29	10.58	2.18
Urban	0	0.00	0.00	0.00	0.00	0.00	0.00	0.00
Golabari (Part)*	3393	100.00	24.52	9.58	40.85	12.29	10.58	2.18
Alutila Punarbasan	7	100.00	42.86	0.00	14.29	42.86	0.00	0.00
Bagrachharapara	72	100.00	0.00	4.17	0.00	0.00	95.83	0.00
Balpiye Adam	78	100.00	37.18	0.00	62.82	0.00	0.00	0.00
Bangalkatipara	32	100.00	6.25	0.00	93.75	0.00	0.00	0.00
Barapara	90	100.00	12.22	57.78	6.67	16.67	6.67	0.00
Chhota Khagrachhari	45	100.00	0.00	0.00	33.33	17.78	11.11	37.78
Dakkhin Ganjapara	542	100.00	49.45	1.29	47.23	1.85	0.18	0.00
Dakkhin Golabari (Marmapara)	59	100.00	6.78	0.00	93.22	0.00	0.00	0.00
Goamahat	49	100.00	2.04	0.00	0.00	12.24	85.71	0.00
Harinathpara	80	100.00	43.75	0.00	33.75	21.25	1.25	0.00
Headmanpara	80	100.00	30.00	48.75	0.00	6.25	10.00	5.00
Hempara	21	100.00	4.76	0.00	0.00	76.19	0.00	19.05
Jirakpara	36	100.00	0.00	0.00	0.00	50.00	36.11	13.89
Joutha Khamar	44	100.00	2.27	2.27	0.00	34.09	61.36	0.00
Juro Panichhara	31	100.00	67.74	0.00	3.23	22.58	6.45	0.00
Kadamtali	33	100.00	45.45	45.45	9.09	0.00	0.00	0.00
Kaibalya Pithpara	28	100.00	53.57	32.14	0.00	3.57	10.71	0.00



Administrative Unit, Location and Community	General Household	Percentage of Toilet Facilities						
		Total	Safe Disposal with Flushing/ Pouring Water	Unsafe Disposal with Flushing/ Pouring Water	Pit Latrine with Slab/ Ventilated Improved Latrine/ Composting Latrine	Pit Latrine without Slab/ Open Pit	Raw/Open/ Hanging Latrine (Permanent/ Temporary)	Open Defecation/ No Latrine Available
1	2	3	4	5	6	7	8	9
Madhubazar Elaka	61	100.00	62.30	22.95	6.56	1.64	0.00	6.56
Mahalchhara Bijoy Karbaripara	37	100.00	2.70	0.00	86.49	10.81	0.00	0.00
Mahalchhara Dewanpara	96	100.00	23.96	5.21	69.79	1.04	0.00	0.00
Nathapara	38	100.00	0.00	0.00	2.63	57.89	31.58	7.89
Natunpara	84	100.00	4.76	2.38	22.62	16.67	48.81	4.76
Nikunja Residential Elaka	165	100.00	47.88	27.27	24.85	0.00	0.00	0.00
Pashchim Golabari Munsipara	84	100.00	1.19	0.00	70.24	26.19	2.38	0.00
Pashchim Tripurapara	65	100.00	4.62	1.54	86.15	7.69	0.00	0.00
Purbapara	22	100.00	0.00	0.00	4.55	77.27	13.64	4.55
Ranga Panichhara	78	100.00	19.23	0.00	76.92	3.85	0.00	0.00
Rubber Baganpara	30	100.00	16.67	70.00	13.33	0.00	0.00	0.00
Satbhayipara	243	100.00	13.58	0.82	32.10	42.80	5.76	4.94
Taibaklaipara	73	100.00	15.07	1.37	9.59	1.37	53.42	19.18
Tainamachhara	38	100.00	2.63	7.89	5.26	55.26	26.32	2.63
Talukdarpara	30	100.00	26.67	0.00	33.33	23.33	16.67	0.00
Thuiaungyapara	66	100.00	9.09	0.00	75.76	15.15	0.00	0.00
Usuipara	56	100.00	0.00	0.00	0.00	37.50	55.36	7.14
Uttar Ganjapara (Bangalipara)	630	100.00	19.68	16.35	56.98	6.19	0.79	0.00
Uttar Ganjapara (Magpara)	106	100.00	33.02	1.89	43.40	1.89	18.87	0.94
Uttar Mahalchhara	64	100.00	23.44	0.00	73.44	3.13	0.00	0.00
<b>Kamalchhari Union</b>	<b>3852</b>	<b>100.00</b>	<b>20.95</b>	<b>12.95</b>	<b>43.04</b>	<b>16.77</b>	<b>4.96</b>	<b>1.32</b>
Rural	3852	100.00	20.95	12.95	43.04	16.77	4.96	1.32
Urban	0	0.00	0.00	0.00	0.00	0.00	0.00	0.00
Bhuachhari*	1516	100.00	21.64	14.05	40.17	15.90	7.12	1.12
Akkyachhara	39	100.00	0.00	0.00	0.00	0.00	100.00	0.00
Barnal Noapara	16	100.00	0.00	0.00	68.75	31.25	0.00	0.00
Betchhari Christianpara	56	100.00	0.00	0.00	71.43	21.43	7.14	0.00
Betchhari Madhyapara	59	100.00	22.03	30.51	0.00	35.59	11.86	0.00
Betchhari Mukhpara	66	100.00	4.55	10.61	31.82	50.00	3.03	0.00
Bhuachhari Natunpara	39	100.00	0.00	0.00	43.59	17.95	25.64	12.82
Bhuachhari Marmapara	51	100.00	0.00	0.00	50.98	21.57	7.84	19.61
Bhuachhari Mukhpara	50	100.00	2.00	0.00	20.00	78.00	0.00	0.00
Chakrachhara	26	100.00	0.00	0.00	7.69	11.54	80.77	0.00
Dakkhin Bhuachhari Bangalipara	230	100.00	29.13	6.09	61.30	3.48	0.00	0.00
Bha Chhari Jaburan Daw	59	100.00	0.00	0.00	62.71	35.59	0.00	1.69
Kamalchhari Mukhpara	212	100.00	3.77	4.25	85.85	6.13	0.00	0.00
Lohamanpara	13	100.00	0.00	0.00	38.46	61.54	0.00	0.00
Ratnamani Karbaripara	47	100.00	0.00	0.00	34.04	44.68	19.15	2.13
Upper Betchhari	45	100.00	0.00	2.22	13.33	60.00	24.44	0.00
Uttar Bhuachhari Bangalipara	508	100.00	46.46	32.28	18.70	2.36	0.20	0.00
Datkupya*	611	100.00	7.04	12.11	44.19	33.22	1.96	1.47
Aglashingpara	26	100.00	0.00	0.00	80.77	0.00	11.54	7.69
Badapara	34	100.00	0.00	0.00	100.00	0.00	0.00	0.00
Datkupya Bangalipara	181	100.00	7.73	11.60	64.64	14.36	0.00	1.66
Datkupya Purba Gamaridhala	100	100.00	15.00	5.00	75.00	5.00	0.00	0.00
Edmara Chhara	25	100.00	0.00	0.00	28.00	68.00	4.00	0.00
Kutukchhari Kalibindu Karbaripara	35	100.00	0.00	45.71	2.86	51.43	0.00	0.00
Monghlaprue Karbaripara	29	100.00	0.00	0.00	0.00	82.76	17.24	0.00
Puratan Headmanpara	100	100.00	14.00	31.00	1.00	50.00	2.00	2.00
Ranganichhara	38	100.00	0.00	0.00	15.79	76.32	2.63	5.26
Madhya Kutuk Chhari	43	100.00	0.00	2.33	18.60	79.07	0.00	0.00
Itchhari*	694	100.00	2.16	5.76	73.05	14.99	3.46	0.58
Betchhari Marmapara	180	100.00	0.56	0.00	91.11	6.67	1.67	0.00
Betchhari Mukhpara	62	100.00	11.29	50.00	35.48	0.00	0.00	3.23
Itchhari Bhitapara	147	100.00	2.72	0.00	96.60	0.00	0.68	0.00
Itchhari Madhyapara	41	100.00	0.00	7.32	92.68	0.00	0.00	0.00
Itchhari Mukhpara	76	100.00	2.63	0.00	31.58	47.37	17.11	1.32

Administrative Unit, Location and Community	General Household	Percentage of Toilet Facilities						
		Total	Safe Disposal with Flushing/ Pouring Water	Unsafe Disposal with Flushing/ Pouring Water	Pit Latrine with Slab/ Ventilated Improved Latrine/ Composting Latrine	Pit Latrine without Slab/ Open Pit	Raw/Open/ Hanging Latrine (Permanent/ Temporary)	Open Defecation/ No Latrine Available
1	2	3	4	5	6	7	8	9
Joytadhar Karbaripara	115	100.00	0.87	0.00	44.35	47.83	6.09	0.87
Maitripara	29	100.00	0.00	6.90	93.10	0.00	0.00	0.00
Modhya Betchharipara	44	100.00	0.00	9.09	88.64	2.27	0.00	0.00
Kamalchhari*	1031	100.00	40.83	16.68	26.38	9.51	4.56	2.04
Amtalipara	43	100.00	13.95	20.93	65.12	0.00	0.00	0.00
Dayamohanpara	60	100.00	38.33	0.00	61.67	0.00	0.00	0.00
Jadurampara	50	100.00	100.00	0.00	0.00	0.00	0.00	0.00
Kamalchhari Headmanpara	76	100.00	3.95	1.32	68.42	26.32	0.00	0.00
Khyangdongpara	72	100.00	31.94	30.56	6.94	19.44	2.78	8.33
Madhupara	32	100.00	96.88	3.13	0.00	0.00	0.00	0.00
Mangal Chandpara	79	100.00	0.00	2.53	74.68	2.53	18.99	1.27
Pilotpara	74	100.00	52.70	0.00	43.24	2.70	1.35	0.00
Roasayapara	109	100.00	29.36	33.94	0.92	12.84	16.51	6.42
Upper Perachhara	277	100.00	37.18	23.47	20.94	15.52	1.08	1.81
Tatul Tola	69	100.00	91.30	1.45	0.00	4.35	1.45	1.45
Thana Chandra Para	90	100.00	53.33	37.78	0.00	0.00	7.78	1.11
<b>Khagrachhari Union</b>	<b>2516</b>	<b>100.00</b>	<b>9.82</b>	<b>10.02</b>	<b>51.63</b>	<b>20.67</b>	<b>7.27</b>	<b>0.60</b>
Rural	2516	100.00	9.82	10.02	51.63	20.67	7.27	0.60
Urban	0	0.00	0.00	0.00	0.00	0.00	0.00	0.00
Durchhari*	121	100.00	16.53	5.79	38.02	7.44	32.23	0.00
No.1 Thakurchhari Charpara	33	100.00	30.30	6.06	36.36	0.00	27.27	0.00
No.1 Thakurchhari Uttar Kalapara	58	100.00	5.17	0.00	27.59	15.52	51.72	0.00
Thakurchhara Pukurpara	30	100.00	23.33	16.67	60.00	0.00	0.00	0.00
Gamaridhala*	802	100.00	10.10	13.09	61.22	15.21	0.37	0.00
Akya Dactarpara	34	100.00	0.00	0.00	58.82	41.18	0.00	0.00
Fanindra Masterpara	26	100.00	0.00	0.00	15.38	84.62	0.00	0.00
Gamaridhala	116	100.00	0.00	0.00	100.00	0.00	0.00	0.00
Jatindrapara	76	100.00	39.47	25.00	35.53	0.00	0.00	0.00
Magistratepara	73	100.00	35.62	1.37	45.21	17.81	0.00	0.00
Nirod Baran Karbaripara	23	100.00	0.00	0.00	13.04	86.96	0.00	0.00
No.1 Gamaridhala Bangalipara	160	100.00	6.88	15.63	73.13	4.38	0.00	0.00
No.2 Gamaridhala Bangalipara	56	100.00	16.07	73.21	5.36	5.36	0.00	0.00
Noapara	19	100.00	0.00	0.00	57.89	42.11	0.00	0.00
Pidiapara	27	100.00	18.52	18.52	59.26	3.70	0.00	0.00
Rajani Dewanpara	50	100.00	0.00	6.00	38.00	50.00	6.00	0.00
Rajkumarpara	50	100.00	0.00	16.00	72.00	12.00	0.00	0.00
Sajekpara	26	100.00	0.00	11.54	80.77	7.69	0.00	0.00
Gamaridhala Nutun Bangalipara	66	100.00	0.00	0.00	98.48	1.52	0.00	0.00
Nunchhari*	1593	100.00	9.17	8.79	47.83	24.42	8.85	0.94
Ak Para	29	100.00	0.00	0.00	100.00	0.00	0.00	0.00
Akbari	63	100.00	0.00	0.00	74.60	25.40	0.00	0.00
Bholapara (Aniruddhpara)	26	100.00	46.15	0.00	23.08	19.23	11.54	0.00
Bhubanpara	88	100.00	0.00	0.00	95.45	3.41	1.14	0.00
Dakkhin Champaghat	38	100.00	0.00	0.00	97.37	0.00	0.00	2.63
Ghatpara	31	100.00	3.23	3.23	90.32	0.00	0.00	3.23
Ghugrachhari Punarbasan	32	100.00	68.75	25.00	0.00	3.13	3.13	0.00
Headmanpara	68	100.00	26.47	0.00	70.59	2.94	0.00	0.00
Dullya Tuli	22	100.00	0.00	4.55	0.00	90.91	4.55	0.00
Kongchaipara	70	100.00	14.29	0.00	85.71	0.00	0.00	0.00
Madhya Champaghat	50	100.00	0.00	6.00	94.00	0.00	0.00	0.00
Mangarampara	53	100.00	5.66	54.72	0.00	39.62	0.00	0.00
Niyong Karbaripara	53	100.00	24.53	58.49	1.89	3.77	11.32	0.00
No.1 Jidipara	116	100.00	22.41	0.00	36.21	22.41	11.21	7.76
No.1 Prkalpa Gram	78	100.00	0.00	44.87	53.85	1.28	0.00	0.00
No.2 Prkalpa Gram	91	100.00	0.00	0.00	81.32	14.29	4.40	0.00
No.2 Jidipara	67	100.00	0.00	0.00	89.55	10.45	0.00	0.00
No.2 Thakurchhara Charpara	25	100.00	0.00	0.00	96.00	4.00	0.00	0.00
No.3 Prkalpa Gram	94	100.00	0.00	0.00	5.32	23.40	71.28	0.00

Administrative Unit, Location and Community	General Household	Percentage of Toilet Facilities						
		Total	Safe Disposal with Flushing/ Pouring Water	Unsafe Disposal with Flushing/ Pouring Water	Pit Latrine with Slab/ Ventilated Improved Latrine/ Composting Latrine	Pit Latrine without Slab/ Open Pit	Raw/Open/ Hanging Latrine (Permanent/ Temporary)	Open Defecation/ No Latrine Available
1	2	3	4	5	6	7	8	9
Nunchhari Masterpara	35	100.00	25.71	0.00	57.14	14.29	2.86	0.00
Nunchhari Punarbasan	28	100.00	0.00	0.00	3.57	96.43	0.00	0.00
Nunchhari Thalipara (Bangalipara)	17	100.00	17.65	0.00	17.65	5.88	52.94	5.88
Pukurpara	39	100.00	0.00	0.00	0.00	38.46	58.97	2.56
Ramesh Karbaripara	65	100.00	3.08	7.69	70.77	9.23	7.69	1.54
Suduauang Memberpara	69	100.00	2.90	1.45	8.70	82.61	2.90	1.45
Surendra Karbaripara	24	100.00	41.67	0.00	37.50	20.83	0.00	0.00
Tangichhara	22	100.00	0.00	4.55	31.82	54.55	9.09	0.00
Thakurchhara Dakkhin Kalapara	27	100.00	0.00	0.00	77.78	22.22	0.00	0.00
Thalipara	94	100.00	0.00	0.00	5.32	93.62	1.06	0.00
Uttar Champaghat	40	100.00	2.50	0.00	25.00	67.50	5.00	0.00
South Thakur Chara	39	100.00	35.90	64.10	0.00	0.00	0.00	0.00
<b>Perachhara Union</b>	<b>3171</b>	<b>100.00</b>	<b>26.55</b>	<b>4.16</b>	<b>41.66</b>	<b>18.45</b>	<b>8.33</b>	<b>0.85</b>
Rural	3171	100.00	26.55	4.16	41.66	18.45	8.33	0.85
Urban	0	0.00	0.00	0.00	0.00	0.00	0.00	0.00
Bangalkati (Part)*	755	100.00	4.24	1.06	56.16	33.77	2.91	1.85
Achhapara	25	100.00	4.00	0.00	48.00	16.00	32.00	0.00
Bangalkatipara	57	100.00	0.00	0.00	17.54	82.46	0.00	0.00
Beltalipara	104	100.00	14.42	0.00	79.81	5.77	0.00	0.00
Bholanathpara	27	100.00	0.00	0.00	0.00	100.00	0.00	0.00
Chelachharapara	220	100.00	5.00	3.18	41.36	47.73	2.73	0.00
Kaptalpara	26	100.00	0.00	0.00	15.38	61.54	7.69	15.38
Khamarpara Joutha Khamar	87	100.00	3.45	1.15	45.98	48.28	1.15	0.00
Lamapara	71	100.00	0.00	0.00	97.18	2.82	0.00	0.00
Natunpara	13	100.00	0.00	0.00	23.08	15.38	0.00	61.54
Paltanjoypara	109	100.00	1.83	0.00	98.17	0.00	0.00	0.00
Shankhamohanpara	16	100.00	0.00	0.00	31.25	25.00	31.25	12.50
Perachhara (Part)*	2416	100.00	33.53	5.13	37.13	13.66	10.02	0.54
4 Mile Joutha Khamar	52	100.00	3.85	11.54	57.69	25.00	1.92	0.00
12 No. Prokalpa Gram	92	100.00	25.00	1.09	53.26	20.65	0.00	0.00
Bagrapara	59	100.00	0.00	0.00	100.00	0.00	0.00	0.00
8 Mile Joutha Khamar	71	100.00	0.00	0.00	47.89	2.82	49.30	0.00
7 Mile Joutha Khamar	44	100.00	0.00	0.00	4.55	0.00	95.45	0.00
Chandrakumarpara	69	100.00	14.49	0.00	5.80	44.93	34.78	0.00
Chhota Gachhban Kripa Rowajapara	104	100.00	12.50	0.00	42.31	8.65	36.54	0.00
9 Mile Chandrakiranpara	74	100.00	0.00	6.76	20.27	28.38	40.54	4.05
Dayarampara	79	100.00	11.39	32.91	16.46	37.97	1.27	0.00
Golakanapara	60	100.00	0.00	0.00	51.67	48.33	0.00	0.00
Hadukpara	116	100.00	64.66	35.34	0.00	0.00	0.00	0.00
Headmanpara	237	100.00	41.35	0.00	53.59	3.80	0.84	0.42
Jubarajpara	139	100.00	73.38	0.72	24.46	1.44	0.00	0.00
Kalapanichhara	52	100.00	88.46	0.00	1.92	9.62	0.00	0.00
Kalyapara	41	100.00	2.44	0.00	0.00	24.39	68.29	4.88
Kaminipara	43	100.00	2.33	0.00	46.51	46.51	4.65	0.00
Krishigabeshana	27	100.00	100.00	0.00	0.00	0.00	0.00	0.00
Maitepara	26	100.00	0.00	0.00	11.54	76.92	11.54	0.00
Mayung Taiklupara	62	100.00	61.29	0.00	37.10	1.61	0.00	0.00
Mongpruepara	32	100.00	37.50	0.00	62.50	0.00	0.00	0.00
Natunpara	27	100.00	7.41	0.00	62.96	22.22	7.41	0.00
Nilkantapara	249	100.00	54.22	2.41	34.94	7.63	0.00	0.80
No. 5 Khamarpara	29	100.00	0.00	0.00	79.31	20.69	0.00	0.00
No.1 Prakalpa Gram	114	100.00	0.00	0.00	90.35	1.75	7.89	0.00
No.11 Prakalpa Gram	84	100.00	98.81	0.00	0.00	0.00	1.19	0.00
No.13 Joutha Khamar	75	100.00	0.00	0.00	45.33	46.67	4.00	4.00
Paulunyapara	58	100.00	1.72	27.59	37.93	31.03	1.72	0.00
Pratappara	95	100.00	66.32	12.63	0.00	3.16	17.89	0.00
Singinalapara	128	100.00	35.94	0.00	56.25	4.69	1.56	1.56

Administrative Unit, Location and Community	General Household	Percentage of Toilet Facilities						
		Total	Safe Disposal with Flushing/ Pouring Water	Unsafe Disposal with Flushing/ Pouring Water	Pit Latrine with Slab/ Ventilated Improved Latrine/ Composting Latrine	Pit Latrine without Slab/ Open Pit	Raw/Open/ Hanging Latrine (Permanent/ Temporary)	Open Defecation/ No Latrine Available
1	2	3	4	5	6	7	8	9
Tarunipara	11	100.00	9.09	90.91	0.00	0.00	0.00	0.00
Tonthak Para	67	100.00	32.84	0.00	44.78	20.90	1.49	0.00
<b>Lakkhichhari Upazila</b>	<b>6435</b>	<b>100.00</b>	<b>22.95</b>	<b>17.92</b>	<b>19.83</b>	<b>25.25</b>	<b>11.00</b>	<b>3.05</b>
Rural	5580	100.00	19.95	16.94	20.18	27.74	11.90	3.30
Urban	855	100.00	42.57	24.33	17.54	9.01	5.15	1.40
<b>Barmachhari Union</b>	<b>1609</b>	<b>100.00</b>	<b>18.89</b>	<b>27.59</b>	<b>10.94</b>	<b>24.05</b>	<b>15.16</b>	<b>3.36</b>
Rural	1609	100.00	18.89	27.59	10.94	24.05	15.16	3.36
Urban	0	0.00	0.00	0.00	0.00	0.00	0.00	0.00
Barmachhari*	672	100.00	27.98	13.24	17.26	31.10	10.12	0.30
Baghchharipara	50	100.00	18.00	16.00	0.00	46.00	20.00	0.00
Baidyapara	84	100.00	65.48	30.95	0.00	0.00	3.57	0.00
Barmachhari Mukhpara	40	100.00	60.00	35.00	0.00	2.50	0.00	2.50
Barmachhari para	28	100.00	3.57	0.00	3.57	10.71	78.57	3.57
Bazarpara	22	100.00	0.00	18.18	22.73	54.55	4.55	0.00
Binajuripara	84	100.00	34.52	2.38	33.33	29.76	0.00	0.00
Chourastapara	34	100.00	0.00	0.00	2.94	94.12	2.94	0.00
Guichhari para	23	100.00	0.00	0.00	0.00	95.65	4.35	0.00
Dewan Para	24	100.00	4.17	0.00	4.17	4.17	87.50	0.00
Nakatta Para	7	100.00	14.29	0.00	0.00	71.43	14.29	0.00
Joypatichhara	11	100.00	18.18	0.00	9.09	0.00	72.73	0.00
Kutubchhari Marmapara	54	100.00	12.96	0.00	79.63	7.41	0.00	0.00
Kutubchhari Chakmapara	44	100.00	2.27	0.00	81.82	15.91	0.00	0.00
Larochhari para	49	100.00	100.00	0.00	0.00	0.00	0.00	0.00
Narainya Chhari para	31	100.00	0.00	0.00	0.00	100.00	0.00	0.00
Shilchhari para	40	100.00	0.00	0.00	0.00	100.00	0.00	0.00
Thalipara	47	100.00	19.15	74.47	0.00	6.38	0.00	0.00
Keretkata*	148	100.00	46.62	16.22	1.35	4.73	30.41	0.68
Biharpara	37	100.00	2.70	51.35	5.41	16.22	21.62	2.70
Keretkatapara	17	100.00	100.00	0.00	0.00	0.00	0.00	0.00
Pekkuapara	54	100.00	94.44	5.56	0.00	0.00	0.00	0.00
Ultachhari	40	100.00	0.00	5.00	0.00	2.50	92.50	0.00
Lelang*	496	100.00	5.24	41.13	8.06	14.11	21.37	10.08
Battalipara	80	100.00	8.75	18.75	0.00	1.25	57.50	13.75
Dakkhin Shuknachhari	31	100.00	0.00	22.58	38.71	38.71	0.00	0.00
Fatrachhari	20	100.00	0.00	40.00	0.00	30.00	0.00	30.00
Guichhari	32	100.00	6.25	6.25	56.25	31.25	0.00	0.00
Jadupara	50	100.00	0.00	40.00	0.00	2.00	32.00	26.00
Kalachhari para	20	100.00	5.00	45.00	0.00	30.00	0.00	20.00
Karangapara	21	100.00	0.00	95.24	0.00	0.00	4.76	0.00
Lelang Barapara	61	100.00	4.92	50.82	8.20	13.11	19.67	3.28
Lelang Futhyapara	49	100.00	0.00	38.78	0.00	0.00	51.02	10.20
Madhya Shuknachhari	64	100.00	3.13	95.31	0.00	1.56	0.00	0.00
Naranyachhari	16	100.00	6.25	18.75	0.00	62.50	0.00	12.50
Uttar Shuknachhari	52	100.00	19.23	17.31	9.62	28.85	11.54	13.46
Muktachhari*	293	100.00	7.17	43.34	6.14	34.47	8.53	0.34
Dadongyachhapara	27	100.00	0.00	0.00	14.81	70.37	14.81	0.00
Dewanpara	17	100.00	0.00	100.00	0.00	0.00	0.00	0.00
Futyachhari	22	100.00	59.09	4.55	22.73	13.64	0.00	0.00
Garamchhari	18	100.00	0.00	94.44	0.00	0.00	5.56	0.00
Hazachhari	23	100.00	0.00	100.00	0.00	0.00	0.00	0.00
Kalabania	22	100.00	22.73	9.09	22.73	45.45	0.00	0.00
Kandarppara	74	100.00	0.00	0.00	2.70	79.73	17.57	0.00
Muktachhari	42	100.00	7.14	76.19	0.00	0.00	16.67	0.00
Purba Shuknachhari	13	100.00	0.00	0.00	15.38	76.92	0.00	7.69
Tanurampara	35	100.00	0.00	100.00	0.00	0.00	0.00	0.00
<b>Dulyatali Union</b>	<b>1834</b>	<b>100.00</b>	<b>33.97</b>	<b>19.74</b>	<b>10.91</b>	<b>23.06</b>	<b>9.76</b>	<b>2.56</b>
Rural	1481	100.00	38.69	11.82	11.41	25.05	9.99	3.04
Urban	353	100.00	14.16	52.97	8.78	14.73	8.78	0.57

Administrative Unit, Location and Community	General Household	Percentage of Toilet Facilities						
		Total	Safe Disposal with Flushing/ Pouring Water	Unsafe Disposal with Flushing/ Pouring Water	Pit Latrine with Slab/ Ventilated Improved Latrine/ Composting Latrine	Pit Latrine without Slab/ Open Pit	Raw/Open/ Hanging Latrine (Permanent/ Temporary)	Open Defecation/ No Latrine Available
1	2	3	4	5	6	7	8	9
Banarkata*	249	100.00	31.73	0.40	4.42	51.00	11.65	0.80
Dewanpara	68	100.00	0.00	0.00	0.00	80.88	17.65	1.47
Dighalchharipara	28	100.00	85.71	3.57	0.00	10.71	0.00	0.00
Fatopara	34	100.00	85.29	0.00	0.00	11.76	0.00	2.94
Masterpara	73	100.00	32.88	0.00	15.07	41.10	10.96	0.00
Tejendra Karbaripara	46	100.00	4.35	0.00	0.00	76.09	19.57	0.00
Dainer Banarkata*	240	100.00	55.42	10.83	5.83	20.83	7.08	0.00
Bamer Banarkatapara	48	100.00	0.00	0.00	27.08	72.92	0.00	0.00
Dajarpara	12	100.00	83.33	16.67	0.00	0.00	0.00	0.00
Daner Banarkatapara	61	100.00	45.90	0.00	1.64	24.59	27.87	0.00
Jurmanipara	27	100.00	100.00	0.00	0.00	0.00	0.00	0.00
Madhya Adampara	38	100.00	100.00	0.00	0.00	0.00	0.00	0.00
Tulya Karbaripara	54	100.00	55.56	44.44	0.00	0.00	0.00	0.00
Dulyatali*	378	100.00	24.60	29.37	7.41	25.40	11.38	1.85
Duangyapara	49	100.00	4.08	10.20	4.08	12.24	65.31	4.08
Dulyatali	42	100.00	35.71	64.29	0.00	0.00	0.00	0.00
Dulyatali Bazarpara	36	100.00	33.33	63.89	2.78	0.00	0.00	0.00
Kurumbhanga	17	100.00	0.00	0.00	0.00	94.12	5.88	0.00
Magrachhari	81	100.00	1.23	2.47	22.22	62.96	9.88	1.23
Nabhangapara	29	100.00	13.79	86.21	0.00	0.00	0.00	0.00
Pashchim Chailyatali	41	100.00	48.78	48.78	0.00	0.00	0.00	2.44
Purba Chailyatali	83	100.00	46.99	10.84	8.43	27.71	2.41	3.61
Durchhari*	353	100.00	14.16	52.97	8.78	14.73	8.78	0.57
Baradonapara	74	100.00	2.70	91.89	0.00	2.70	0.00	2.70
Batgachhpara Memberpara	55	100.00	12.73	87.27	0.00	0.00	0.00	0.00
Durchharipara	81	100.00	28.40	37.04	9.88	17.28	7.41	0.00
Guru Bukyapara	64	100.00	4.69	23.44	32.81	39.06	0.00	0.00
Kailas Mahajanpara	46	100.00	19.57	2.17	4.35	19.57	54.35	0.00
Tripura Chharipara	33	100.00	18.18	75.76	0.00	6.06	0.00	0.00
Jarulchhari*	614	100.00	43.65	6.03	18.89	15.96	9.61	5.86
Baganpara	46	100.00	0.00	0.00	26.09	47.83	21.74	4.35
Hazachhari	42	100.00	80.95	0.00	0.00	0.00	0.00	19.05
Jarulchharipara	40	100.00	67.50	5.00	25.00	0.00	0.00	2.50
Kala Marmapara	50	100.00	0.00	0.00	42.00	52.00	6.00	0.00
Magaichhari Guchchhagram	220	100.00	51.82	14.55	26.82	4.55	0.00	2.27
Magaichharipara	77	100.00	22.08	1.30	0.00	23.38	45.45	7.79
Nabhangapara	15	100.00	100.00	0.00	0.00	0.00	0.00	0.00
Natunpara	61	100.00	26.23	3.28	22.95	36.07	11.48	0.00
Rainnama Chharapara	63	100.00	71.43	0.00	0.00	0.00	6.35	22.22
<b>Lakkhichhari Union</b>	<b>2992</b>	<b>100.00</b>	<b>18.38</b>	<b>11.60</b>	<b>30.08</b>	<b>27.24</b>	<b>9.53</b>	<b>3.18</b>
Rural	2490	100.00	9.48	13.09	31.37	31.73	10.92	3.41
Urban	502	100.00	62.55	4.18	23.71	4.98	2.59	1.99
Chhota Dhurang*	320	100.00	14.38	19.69	26.25	30.63	2.50	6.56
Bija Kechingpara	4	100.00	0.00	0.00	50.00	50.00	0.00	0.00
Gargazya Chharipara	28	100.00	0.00	0.00	28.57	71.43	0.00	0.00
Hazachhari	86	100.00	43.02	30.23	17.44	8.14	0.00	1.16
Indrasing Karbaripara	13	100.00	0.00	0.00	30.77	69.23	0.00	0.00
Maramchhari Mukhpara	11	100.00	0.00	0.00	0.00	45.45	0.00	54.55
Shilachharipara	100	100.00	5.00	25.00	45.00	25.00	0.00	0.00
Thailyapara	42	100.00	4.76	4.76	11.90	47.62	11.90	19.05
Tongtulyapara	36	100.00	5.56	27.78	13.89	27.78	8.33	16.67
Bara Dhurang*	705	100.00	6.10	5.96	36.03	35.32	14.33	2.27
Baghyopara	50	100.00	0.00	0.00	34.00	64.00	2.00	0.00
Bamchengipara	25	100.00	36.00	60.00	0.00	4.00	0.00	0.00
Bara Murapara	26	100.00	0.00	0.00	19.23	76.92	0.00	3.85
Chengi Mukhpara	73	100.00	0.00	0.00	98.63	1.37	0.00	0.00
Chhota Dhurang Mukh	39	100.00	0.00	0.00	46.15	53.85	0.00	0.00
Durduripara	47	100.00	59.57	38.30	0.00	2.13	0.00	0.00

Administrative Unit, Location and Community	General Household	Percentage of Toilet Facilities						
		Total	Safe Disposal with Flushing/ Pouring Water	Unsafe Disposal with Flushing/ Pouring Water	Pit Latrine with Slab/ Ventilated Improved Latrine/ Composting Latrine	Pit Latrine without Slab/ Open Pit	Raw/Open/ Hanging Latrine (Permanent/ Temporary)	Open Defecation/ No Latrine Available
1	2	3	4	5	6	7	8	9
Gabamarapara	38	100.00	0.00	0.00	36.84	50.00	0.00	13.16
Dandy Para	48	100.00	0.00	4.17	33.33	18.75	43.75	0.00
Haludyapara	44	100.00	2.27	13.64	40.91	34.09	2.27	6.82
Jatindra Karbaripara	103	100.00	0.00	0.00	27.18	66.99	5.83	0.00
Mitingachharipara	21	100.00	0.00	0.00	9.52	42.86	42.86	4.76
Nilkumar Karbaripara	52	100.00	5.77	0.00	55.77	15.38	23.08	0.00
Raktachharipara	74	100.00	0.00	0.00	5.41	17.57	68.92	8.11
Sumantapara	65	100.00	3.08	1.54	47.69	47.69	0.00	0.00
Jorgachhari*	367	100.00	22.07	21.53	38.15	3.81	11.99	2.45
Banarkata Mukhpara	10	100.00	20.00	50.00	0.00	0.00	30.00	0.00
Bukhya Chharapara	54	100.00	0.00	7.41	7.41	1.85	66.67	16.67
Hatichharapara	48	100.00	14.58	39.58	45.83	0.00	0.00	0.00
Jorgachhari Punarbasanpara	41	100.00	48.78	51.22	0.00	0.00	0.00	0.00
Jorgachharipara	75	100.00	29.33	2.67	68.00	0.00	0.00	0.00
Lakkichhari Bazarpara	42	100.00	7.14	23.81	69.05	0.00	0.00	0.00
Mezarpara	58	100.00	8.62	1.72	58.62	22.41	8.62	0.00
Pashchim Jorga Punarbasanpara	39	100.00	56.41	43.59	0.00	0.00	0.00	0.00
Lakkichhari*	502	100.00	62.55	4.18	23.71	4.98	2.59	1.99
Baganpara	32	100.00	3.13	25.00	43.75	15.63	0.00	12.50
Banarkata Headmanpara	68	100.00	0.00	4.41	86.76	7.35	1.47	0.00
Beltalipara	136	100.00	75.74	0.00	19.85	4.41	0.00	0.00
Bijoy Karbaripara	23	100.00	0.00	0.00	21.74	0.00	52.17	26.09
Kalachharipara	2	100.00	0.00	0.00	100.00	0.00	0.00	0.00
Lakkichhari Guchchhagram	107	100.00	96.26	2.80	0.93	0.00	0.00	0.00
Simanapara	10	100.00	10.00	0.00	0.00	90.00	0.00	0.00
Upazilapara	124	100.00	85.48	5.65	8.87	0.00	0.00	0.00
Maramchharipara*	178	100.00	3.93	5.06	21.35	47.75	15.73	6.18
Belakkapara	64	100.00	1.56	0.00	0.00	98.44	0.00	0.00
Daluchhari	12	100.00	0.00	0.00	91.67	8.33	0.00	0.00
Maramchhari Mukhpara	54	100.00	11.11	16.67	3.70	29.63	18.52	20.37
Murapara	16	100.00	0.00	0.00	56.25	6.25	37.50	0.00
Pangupara	32	100.00	0.00	0.00	50.00	12.50	37.50	0.00
Mayurkhil*	799	100.00	7.26	16.65	31.91	33.29	7.88	3.00
Bainyachholapara	122	100.00	4.10	27.87	17.21	31.15	6.56	13.11
Chakmapara	19	100.00	0.00	5.26	57.89	5.26	31.58	0.00
Chhamurpara	45	100.00	0.00	0.00	62.22	37.78	0.00	0.00
Debatalipara	23	100.00	0.00	0.00	0.00	100.00	0.00	0.00
Dp Para	138	100.00	7.97	17.39	35.51	35.51	2.17	1.45
Indra Karbaripara	33	100.00	0.00	3.03	0.00	90.91	6.06	0.00
Jummachholapara	9	100.00	0.00	0.00	0.00	100.00	0.00	0.00
Mahishkatapara	30	100.00	0.00	10.00	33.33	26.67	30.00	0.00
Mahiskata Punarbasanpara	34	100.00	52.94	20.59	14.71	0.00	11.76	0.00
Manghalapara	61	100.00	9.84	63.93	3.28	13.11	8.20	1.64
Mayurkhil Guchchhagram	99	100.00	9.09	11.11	46.46	25.25	7.07	1.01
No.10 Mayurkhil	102	100.00	7.84	0.98	68.63	14.71	7.84	0.00
Ponapara	47	100.00	2.13	25.53	0.00	40.43	23.40	8.51
Saowtal Para	37	100.00	0.00	0.00	35.14	64.86	0.00	0.00
Shuknachharipara*	121	100.00	0.83	0.00	8.26	64.46	23.14	3.31
Daner Lakkichharipara	27	100.00	0.00	0.00	0.00	14.81	77.78	7.41
Hatichharapara	40	100.00	0.00	0.00	0.00	77.50	17.50	5.00
Shuknachharipara	54	100.00	1.85	0.00	18.52	79.63	0.00	0.00
<b>Mahalchhari Upazila</b>	<b>11435</b>	<b>100.00</b>	<b>23.50</b>	<b>15.24</b>	<b>33.05</b>	<b>19.76</b>	<b>6.44</b>	<b>2.02</b>
Rural	7594	100.00	19.98	16.43	31.92	23.04	7.11	1.51
Urban	3841	100.00	30.46	12.89	35.28	13.25	5.10	3.02
<b>Kiyangghat Union</b>	<b>2170</b>	<b>100.00</b>	<b>14.38</b>	<b>11.57</b>	<b>37.51</b>	<b>30.28</b>	<b>5.02</b>	<b>1.24</b>
Rural	2170	100.00	14.38	11.57	37.51	30.28	5.02	1.24
Urban	0	0.00	0.00	0.00	0.00	0.00	0.00	0.00
Kiyangghat*	1603	100.00	13.29	15.53	37.74	27.26	4.87	1.31



Administrative Unit, Location and Community	General Household	Percentage of Toilet Facilities						
		Total	Safe Disposal with Flushing/ Pouring Water	Unsafe Disposal with Flushing/ Pouring Water	Pit Latrine with Slab/ Ventilated Improved Latrine/ Composting Latrine	Pit Latrine without Slab/ Open Pit	Raw/Open/ Hanging Latrine (Permanent/ Temporary)	Open Defecation/ No Latrine Available
1	2	3	4	5	6	7	8	9
Chittaranjan Karbaripara	79	100.00	1.27	0.00	81.01	15.19	1.27	1.27
Daba Fadapara	74	100.00	2.70	0.00	43.24	54.05	0.00	0.00
Delapara	33	100.00	0.00	0.00	0.00	100.00	0.00	0.00
Golakyapara	69	100.00	0.00	0.00	17.39	82.61	0.00	0.00
Hazachhara	21	100.00	0.00	0.00	23.81	76.19	0.00	0.00
Jaduganala	154	100.00	17.53	20.13	26.62	25.97	9.74	0.00
Kalabanyapara	54	100.00	0.00	0.00	20.37	79.63	0.00	0.00
Karalya Chharimukh	143	100.00	0.00	0.00	62.94	37.06	0.00	0.00
Karalyachhari Noapara	72	100.00	9.72	1.39	31.94	26.39	15.28	15.28
Karalyachhari Bhitrapara	125	100.00	53.60	34.40	8.80	3.20	0.00	0.00
Headmanpara	96	100.00	0.00	0.00	82.29	17.71	0.00	0.00
Kiyangghat	222	100.00	20.72	36.94	20.72	4.95	16.67	0.00
Kiyangghat Guchchhagram	76	100.00	14.47	3.95	35.53	43.42	1.32	1.32
Noapara	38	100.00	50.00	5.26	44.74	0.00	0.00	0.00
Ranganpanichhara	76	100.00	3.95	0.00	81.58	14.47	0.00	0.00
Satghariapara	90	100.00	0.00	1.11	94.44	1.11	0.00	3.33
Satgharpara	39	100.00	0.00	0.00	0.00	94.87	5.13	0.00
Ultachhari Biharpara	55	100.00	52.73	45.45	0.00	1.82	0.00	0.00
Ultachhari Madhyapara	87	100.00	1.15	70.11	0.00	10.34	12.64	5.75
Ultachhari*	567	100.00	17.46	0.35	36.86	38.80	5.47	1.06
Chairmanpara	67	100.00	14.93	0.00	65.67	19.40	0.00	0.00
Dagkupyamagpara	13	100.00	0.00	0.00	0.00	15.38	84.62	0.00
Dhirendra Headmanpara	69	100.00	98.55	0.00	0.00	1.45	0.00	0.00
Golakpara	24	100.00	0.00	0.00	37.50	62.50	0.00	0.00
Datkupia Apurna Mahajan Para	144	100.00	1.39	1.39	14.58	71.53	7.64	3.47
Kalapunopara	13	100.00	0.00	0.00	53.85	46.15	0.00	0.00
Lambapara	67	100.00	0.00	0.00	77.61	20.90	1.49	0.00
Marbaripara	34	100.00	26.47	0.00	50.00	23.53	0.00	0.00
Subalkishtapara	55	100.00	0.00	0.00	0.00	100.00	0.00	0.00
Ultachhari Biharpara	17	100.00	52.94	0.00	47.06	0.00	0.00	0.00
Ultachhari Madhyapara	51	100.00	1.96	0.00	96.08	0.00	1.96	0.00
Ultachhari Noapara	13	100.00	0.00	0.00	15.38	23.08	53.85	7.69
<b>Mahalchhari Union</b>	<b>4297</b>	<b>100.00</b>	<b>32.51</b>	<b>25.55</b>	<b>25.09</b>	<b>10.31</b>	<b>4.65</b>	<b>1.89</b>
Rural	1737	100.00	16.12	38.05	24.35	13.07	6.74	1.67
Urban	2560	100.00	43.63	17.07	25.59	8.44	3.24	2.03
Chongrachhari*	1233	100.00	15.73	30.25	31.95	11.27	9.00	1.78
Adarshapara	54	100.00	27.78	37.04	22.22	12.96	0.00	0.00
Bhuatapara	67	100.00	2.99	25.37	52.24	19.40	0.00	0.00
Changarachharimukh	36	100.00	5.56	13.89	47.22	33.33	0.00	0.00
Chittakumar Karbaripara	57	100.00	5.26	0.00	47.37	47.37	0.00	0.00
Chongrachhari Guchchhagram	230	100.00	18.26	25.22	42.17	6.96	6.96	0.43
Chouddagrampara	40	100.00	22.50	0.00	65.00	12.50	0.00	0.00
Headmanpara	303	100.00	3.63	24.09	37.62	14.85	14.19	5.61
Khirish Chandrapara	21	100.00	9.52	90.48	0.00	0.00	0.00	0.00
Mahajanpara	94	100.00	22.34	70.21	5.32	2.13	0.00	0.00
Momenshahipara	96	100.00	29.17	70.83	0.00	0.00	0.00	0.00
Niranjanpara	70	100.00	12.86	64.29	10.00	12.86	0.00	0.00
Roazapara	57	100.00	0.00	1.75	0.00	0.00	91.23	7.02
Shantinagar	108	100.00	46.30	0.93	50.00	2.78	0.00	0.00
Durparijanal*	209	100.00	5.74	45.45	13.88	29.19	2.39	3.35
Bhuotek	44	100.00	0.00	47.73	0.00	50.00	2.27	0.00
Durpajanal	18	100.00	0.00	61.11	0.00	16.67	22.22	0.00
Durpajanal Pashchimpara	61	100.00	13.11	86.89	0.00	0.00	0.00	0.00
Gadchhara	13	100.00	7.69	0.00	69.23	0.00	0.00	23.08
Manoranjanpara	73	100.00	4.11	13.70	27.40	49.32	0.00	5.48
Kerenganala*	295	100.00	25.08	65.42	0.00	9.15	0.34	0.00
Basantapara	49	100.00	24.49	51.02	0.00	22.45	2.04	0.00

Administrative Unit, Location and Community	General Household	Percentage of Toilet Facilities						
		Total	Safe Disposal with Flushing/ Pouring Water	Unsafe Disposal with Flushing/ Pouring Water	Pit Latrine with Slab/ Ventilated Improved Latrine/ Composting Latrine	Pit Latrine without Slab/ Open Pit	Raw/Open/ Hanging Latrine (Permanent/ Temporary)	Open Defecation/ No Latrine Available
1	2	3	4	5	6	7	8	9
Bimalpara	33	100.00	21.21	39.39	0.00	39.39	0.00	0.00
Headmanpara	100	100.00	54.00	46.00	0.00	0.00	0.00	0.00
Hemantapara	39	100.00	0.00	97.44	0.00	2.56	0.00	0.00
Hemaranjanpara	58	100.00	0.00	100.00	0.00	0.00	0.00	0.00
Kalachanpara	16	100.00	6.25	81.25	0.00	12.50	0.00	0.00
Thalipara*	2560	100.00	43.63	17.07	25.59	8.44	3.24	2.03
Ajit Chairmanpara	53	100.00	98.11	0.00	1.89	0.00	0.00	0.00
Apbn	112	100.00	33.93	0.00	65.18	0.89	0.00	0.00
24 Mile Para	37	100.00	0.00	0.00	64.86	8.11	2.70	24.32
Babupara	124	100.00	15.32	2.42	53.23	16.94	4.84	7.26
Bajechhara	10	100.00	60.00	40.00	0.00	0.00	0.00	0.00
Baruapara	9	100.00	11.11	22.22	0.00	66.67	0.00	0.00
Bazarpara	123	100.00	56.91	8.13	34.15	0.81	0.00	0.00
Chattagrampara	59	100.00	16.95	57.63	0.00	15.25	10.17	0.00
18 Paribar	34	100.00	0.00	100.00	0.00	0.00	0.00	0.00
Dipalo Chairmanpara	138	100.00	78.99	12.32	7.25	1.45	0.00	0.00
Dulal Chowdhury Memberpara	15	100.00	0.00	0.00	100.00	0.00	0.00	0.00
Dumanighat	83	100.00	0.00	0.00	0.00	60.24	28.92	10.84
Durchhari	53	100.00	18.87	0.00	32.08	49.06	0.00	0.00
Haspatal Elaka	35	100.00	20.00	0.00	80.00	0.00	0.00	0.00
Hazachhara	49	100.00	61.22	32.65	0.00	6.12	0.00	0.00
Jouthakhamar Tripurapara	77	100.00	20.78	68.83	0.00	6.49	2.60	1.30
Jouthakhamarpara	42	100.00	21.43	0.00	23.81	50.00	2.38	2.38
Karalle Chhariapara	42	100.00	2.38	85.71	11.90	0.00	0.00	0.00
Khamarpara	25	100.00	28.00	68.00	0.00	4.00	0.00	0.00
Kuthirpara	58	100.00	82.76	8.62	0.00	8.62	0.00	0.00
Comilla Tilapara	59	100.00	30.51	8.47	59.32	1.69	0.00	0.00
Lohitbaranpara	29	100.00	96.55	3.45	0.00	0.00	0.00	0.00
Manik Daktarpara	16	100.00	100.00	0.00	0.00	0.00	0.00	0.00
Milanpur	69	100.00	81.16	2.90	15.94	0.00	0.00	0.00
Mohammadpur	63	100.00	47.62	0.00	52.38	0.00	0.00	0.00
Murapara	92	100.00	44.57	0.00	1.09	29.35	6.52	18.48
Narayan Karbaripara	39	100.00	17.95	0.00	46.15	30.77	0.00	5.13
Natunpara	228	100.00	10.96	4.82	71.05	0.88	12.28	0.00
Nurserypara	43	100.00	2.33	97.67	0.00	0.00	0.00	0.00
Pahartali	85	100.00	67.06	30.59	0.00	0.00	0.00	2.35
Ramesu Karbaripara	55	100.00	78.18	20.00	0.00	0.00	1.82	0.00
Saw Millpara	41	100.00	100.00	0.00	0.00	0.00	0.00	0.00
Swapan Daktarpara	13	100.00	76.92	0.00	23.08	0.00	0.00	0.00
Sylhetipara	96	100.00	44.79	0.00	54.17	1.04	0.00	0.00
T&T Para Zone Reserve Area	132	100.00	46.21	15.15	32.58	5.30	0.76	0.00
Thalipara	180	100.00	57.78	31.11	2.78	6.67	0.56	1.11
Thanapara	14	100.00	100.00	0.00	0.00	0.00	0.00	0.00
Tilapara	110	100.00	66.36	28.18	0.00	0.00	5.45	0.00
Uchcha Kengol Chhariapara	9	100.00	77.78	11.11	11.11	0.00	0.00	0.00
Ulaprue Chairmanpara	9	100.00	100.00	0.00	0.00	0.00	0.00	0.00
<b>Maischhari Union</b>	<b>3087</b>	<b>100.00</b>	<b>2.66</b>	<b>2.53</b>	<b>54.45</b>	<b>27.73</b>	<b>9.65</b>	<b>2.98</b>
Rural	1806	100.00	1.61	1.11	54.32	31.17	10.24	1.55
Urban	1281	100.00	4.14	4.53	54.64	22.87	8.82	5.00
Lemuchhari*	1806	100.00	1.61	1.11	54.32	31.17	10.24	1.55
Athoaipara	17	100.00	0.00	0.00	100.00	0.00	0.00	0.00
Badanala Bhitapara	34	100.00	0.00	5.88	23.53	70.59	0.00	0.00
Badanalapara Ananta	63	100.00	3.17	0.00	20.63	76.19	0.00	0.00
Karbaripara	120	100.00	0.00	0.00	57.50	12.50	29.17	0.83
Cutingtila	24	100.00	0.00	0.00	66.67	33.33	0.00	0.00
Dakkhin Rabichandra	24	100.00	0.00	0.00	66.67	33.33	0.00	0.00
Karbaripara	24	100.00	0.00	0.00	12.50	87.50	0.00	0.00
Deppochhariapara	24	100.00	0.00	0.00	12.50	87.50	0.00	0.00
Gangamachhara	42	100.00	0.00	0.00	0.00	95.24	4.76	0.00

Administrative Unit, Location and Community	General Household	Percentage of Toilet Facilities						
		Total	Safe Disposal with Flushing/ Pouring Water	Unsafe Disposal with Flushing/ Pouring Water	Pit Latrine with Slab/ Ventilated Improved Latrine/ Composting Latrine	Pit Latrine without Slab/ Open Pit	Raw/Open/ Hanging Latrine (Permanent/ Temporary)	Open Defecation/ No Latrine Available
1	2	3	4	5	6	7	8	9
Golakpara	83	100.00	0.00	0.00	0.00	91.57	8.43	0.00
Jamtalapara	46	100.00	0.00	0.00	76.09	23.91	0.00	0.00
Jantranath Karbaripara	59	100.00	1.69	0.00	1.69	79.66	10.17	6.78
Kalabanya	14	100.00	0.00	0.00	0.00	100.00	0.00	0.00
Kalopahar	126	100.00	0.00	0.00	50.00	19.84	28.57	1.59
Lemuchhari Barapara	79	100.00	2.53	1.27	81.01	13.92	0.00	1.27
Lemuchhari Bhitrapara	67	100.00	0.00	0.00	49.25	35.82	11.94	2.99
Madhya Lemuchhari	187	100.00	0.00	0.00	88.77	11.23	0.00	0.00
Guchchhagram	339	100.00	7.08	5.01	87.61	0.29	0.00	0.00
Manikchhari Muslimpara	23	100.00	0.00	0.00	78.26	4.35	17.39	0.00
Manikchhari Bindukumar	25	100.00	0.00	0.00	76.00	24.00	0.00	0.00
Chairmanpara	41	100.00	0.00	0.00	24.39	75.61	0.00	0.00
Monghlapara	127	100.00	0.00	0.00	22.05	66.14	9.45	2.36
Pagajyachhari Guchchhagram	24	100.00	0.00	0.00	4.17	91.67	4.17	0.00
Pagjochhari Bhitrapara	47	100.00	0.00	0.00	12.77	8.51	63.83	14.89
Paisi Mahajanpara	81	100.00	0.00	0.00	51.85	3.70	38.27	6.17
Pashchim Kiyangghat	33	100.00	0.00	0.00	72.73	24.24	0.00	3.03
Pathapara	15	100.00	0.00	0.00	66.67	26.67	0.00	6.67
Petukpara	15	100.00	0.00	0.00	60.00	13.33	20.00	6.67
Sauprue Karbaripara.	51	100.00	0.00	0.00	56.86	23.53	19.61	0.00
Uttar Joysenpara	1281	100.00	4.14	4.53	54.64	22.87	8.82	5.00
Maischhari*	16	100.00	0.00	6.25	56.25	12.50	12.50	12.50
Apruchai Karbaripara	28	100.00	0.00	0.00	0.00	32.14	42.86	25.00
Badikhulopara	38	100.00	0.00	2.63	97.37	0.00	0.00	0.00
Balaram Masterpara	61	100.00	0.00	0.00	100.00	0.00	0.00	0.00
Balipara	54	100.00	0.00	0.00	5.56	18.52	16.67	59.26
Chhatipara	119	100.00	0.84	0.00	59.66	37.82	0.84	0.84
Chowdhurypara	39	100.00	0.00	0.00	76.92	20.51	2.56	0.00
Joysenpara	9	100.00	0.00	0.00	0.00	0.00	100.00	0.00
Kalapara	28	100.00	0.00	0.00	75.00	25.00	0.00	0.00
Khirod Karbaripara	22	100.00	0.00	0.00	0.00	63.64	27.27	9.09
Lambapara	110	100.00	43.64	0.00	51.82	3.64	0.00	0.91
Maischhari Bazarpara	45	100.00	0.00	0.00	100.00	0.00	0.00	0.00
Maischhari Schoolpara	19	100.00	0.00	0.00	0.00	21.05	63.16	15.79
Manirampara	61	100.00	0.00	0.00	4.92	91.80	3.28	0.00
Hazachhara	31	100.00	0.00	0.00	9.68	16.13	70.97	3.23
Narendra Karbaripara	65	100.00	0.00	0.00	100.00	0.00	0.00	0.00
Noapara	448	100.00	0.89	12.50	58.93	27.68	0.00	0.00
Nunchhari Guchchhagram	12	100.00	0.00	0.00	0.00	0.00	100.00	0.00
Painda Karbaripara	31	100.00	0.00	0.00	0.00	16.13	58.06	25.81
Punarbasanpara	31	100.00	0.00	0.00	100.00	0.00	0.00	0.00
Rabichandra Karbaripara	14	100.00	0.00	0.00	0.00	0.00	50.00	50.00
Rasidhanpara	1881	100.00	47.63	16.80	10.95	16.11	6.86	1.65
<b>Mubachhari Union</b>	0	0.00	0.00	0.00	0.00	0.00	0.00	0.00
Rural	1881	100.00	47.63	16.80	10.95	16.11	6.86	1.65
Urban	0	0.00	0.00	0.00	0.00	0.00	0.00	0.00
Mubachhari*	57	100.00	10.53	54.39	0.00	35.09	0.00	0.00
Adufapara	108	100.00	37.96	16.67	31.48	7.41	0.00	6.48
Baghmara	22	100.00	100.00	0.00	0.00	0.00	0.00	0.00
Dewanchhara	44	100.00	72.73	2.27	0.00	25.00	0.00	0.00
Dhanpadapara	43	100.00	4.65	0.00	18.60	58.14	18.60	0.00
Digalchhari	30	100.00	3.33	0.00	0.00	96.67	0.00	0.00
Edohulchhara	28	100.00	0.00	3.57	3.57	50.00	42.86	0.00
Harikabapara	63	100.00	98.41	1.59	0.00	0.00	0.00	0.00
Hazachhara	118	100.00	25.42	20.34	35.59	16.10	0.85	1.69
Headmanpara	16	100.00	43.75	0.00	0.00	50.00	6.25	0.00
Kalabanyachhara	131	100.00	52.67	5.34	0.00	0.00	41.98	0.00
Kaptaipara								

Administrative Unit, Location and Community	General Household	Percentage of Toilet Facilities						
		Total	Safe Disposal with Flushing/ Pouring Water	Unsafe Disposal with Flushing/ Pouring Water	Pit Latrine with Slab/ Ventilated Improved Latrine/ Composting Latrine	Pit Latrine without Slab/ Open Pit	Raw/Open/ Hanging Latrine (Permanent/ Temporary)	Open Defecation/ No Latrine Available
1	2	3	4	5	6	7	8	9
Karalyachhari	140	100.00	37.14	10.71	17.86	23.57	10.71	0.00
Khamarpara	32	100.00	0.00	50.00	0.00	15.63	18.75	15.63
Khayangsapara	120	100.00	24.17	66.67	1.67	5.00	2.50	0.00
Khularampara	194	100.00	82.99	0.52	0.52	15.98	0.00	0.00
Khullyangpara	113	100.00	67.26	0.00	25.66	0.88	0.00	6.19
Lubapara	40	100.00	42.50	55.00	0.00	0.00	2.50	0.00
Lungdukyapara	22	100.00	0.00	50.00	0.00	4.55	45.45	0.00
Machinepara	24	100.00	33.33	45.83	0.00	16.67	0.00	4.17
Madhya Adampara	50	100.00	0.00	38.00	0.00	58.00	0.00	4.00
Magchhara	12	100.00	0.00	0.00	0.00	66.67	33.33	0.00
Mahamunipara	182	100.00	57.69	4.40	29.12	4.95	0.00	3.85
Manatek	208	100.00	66.35	14.90	5.29	12.98	0.48	0.00
Noapara	18	100.00	88.89	11.11	0.00	0.00	0.00	0.00
Ranganpanichhara	4	100.00	100.00	0.00	0.00	0.00	0.00	0.00
Shantipara	37	100.00	48.65	45.95	0.00	0.00	5.41	0.00
Shilban	25	100.00	0.00	0.00	0.00	60.00	40.00	0.00
<b>Manikchhari Upazila</b>	<b>17469</b>	<b>100.00</b>	<b>20.61</b>	<b>12.73</b>	<b>42.64</b>	<b>9.86</b>	<b>9.66</b>	<b>4.51</b>
Rural	5225	100.00	20.48	11.89	33.76	13.13	13.91	6.83
Urban	12244	100.00	20.67	13.08	46.43	8.46	7.84	3.51
<b>Batnatali Union</b>	<b>3456</b>	<b>100.00</b>	<b>24.51</b>	<b>7.35</b>	<b>34.40</b>	<b>13.31</b>	<b>15.42</b>	<b>5.01</b>
Rural	3456	100.00	24.51	7.35	34.40	13.31	15.42	5.01
Urban	0	0.00	0.00	0.00	0.00	0.00	0.00	0.00
Batnatali*	950	100.00	3.58	7.16	44.63	19.58	18.95	6.11
Badan Karbaripara	22	100.00	0.00	0.00	4.55	4.55	4.55	86.36
Baragrampara	40	100.00	0.00	0.00	47.50	17.50	0.00	35.00
Batnatali Muslimpara	185	100.00	0.00	0.00	72.43	17.84	9.19	0.54
Batnatali Bazarpara	81	100.00	4.94	0.00	92.59	2.47	0.00	0.00
Dhakaiya Shibir	161	100.00	9.94	13.66	44.10	13.66	18.01	0.62
Headmanpara	88	100.00	0.00	0.00	17.05	43.18	39.77	0.00
Hindupara	147	100.00	0.68	0.00	62.59	21.09	12.24	3.40
Jaminer Aga	72	100.00	2.78	19.44	0.00	5.56	69.44	2.78
Kanakchandrapara	10	100.00	0.00	40.00	0.00	10.00	0.00	50.00
Patirampara	48	100.00	4.17	39.58	0.00	2.08	33.33	20.83
Pranjapruepara	71	100.00	0.00	0.00	23.94	64.79	11.27	0.00
Sadhupara	25	100.00	36.00	36.00	0.00	0.00	24.00	4.00
Chempruepara*	240	100.00	5.42	0.83	10.83	7.50	56.67	18.75
Baikhalapara	19	100.00	5.26	0.00	0.00	5.26	89.47	0.00
Hatitilapara	27	100.00	0.00	0.00	0.00	14.81	74.07	11.11
Headmanpara	46	100.00	17.39	0.00	23.91	8.70	50.00	0.00
Lipiapara	48	100.00	0.00	0.00	0.00	0.00	60.42	39.58
Muslimpara	30	100.00	13.33	6.67	46.67	30.00	3.33	0.00
Noapara	36	100.00	0.00	0.00	0.00	0.00	88.89	11.11
Tablapara	34	100.00	0.00	0.00	2.94	0.00	41.18	55.88
Chhudurkhill*	364	100.00	42.86	12.09	0.00	16.76	23.08	5.22
Budangpara	89	100.00	43.82	0.00	0.00	40.45	0.00	15.73
Headmanpara	110	100.00	68.18	5.45	0.00	10.91	12.73	2.73
Hindupara	75	100.00	10.67	1.33	0.00	0.00	88.00	0.00
Kailya Maranpara	28	100.00	42.86	53.57	0.00	0.00	0.00	3.57
Mongri Karbaripara	20	100.00	65.00	0.00	0.00	35.00	0.00	0.00
Tripurapara	42	100.00	21.43	52.38	0.00	14.29	9.52	2.38
Dainchhari*	1365	100.00	37.80	6.81	44.03	6.30	4.32	0.73
Banchharampara	148	100.00	43.92	0.00	39.19	12.16	2.03	2.70
Barabil	99	100.00	6.06	17.17	33.33	27.27	16.16	0.00
Budangpara	150	100.00	42.00	2.00	50.67	2.00	1.33	2.00
Dainchhari Madhyapara	249	100.00	36.95	4.02	48.59	6.43	4.02	0.00
Dainchhari Uttarpapara	84	100.00	11.90	4.76	83.33	0.00	0.00	0.00
Dakkhinpara	149	100.00	60.40	16.11	18.12	4.03	0.67	0.67
Eyatalongpara	11	100.00	81.82	0.00	18.18	0.00	0.00	0.00

Administrative Unit, Location and Community	General Household	Percentage of Toilet Facilities						
		Total	Safe Disposal with Flushing/ Pouring Water	Unsafe Disposal with Flushing/ Pouring Water	Pit Latrine with Slab/ Ventilated Improved Latrine/ Composting Latrine	Pit Latrine without Slab/ Open Pit	Raw/Open/ Hanging Latrine (Permanent/ Temporary)	Open Defecation/ No Latrine Available
1	2	3	4	5	6	7	8	9
Gorkhana	59	100.00	0.00	0.00	72.88	16.95	6.78	3.39
Pannabil	262	100.00	51.91	5.34	41.22	1.15	0.38	0.00
Tulabil	154	100.00	29.22	13.64	40.91	1.95	14.29	0.00
Dalu*	537	100.00	23.84	8.75	25.70	20.30	13.78	7.64
Bhatkhalapara	76	100.00	15.79	1.32	50.00	32.89	0.00	0.00
Dakkhin Muslimpara	101	100.00	56.44	2.97	5.94	20.79	10.89	2.97
Gariatilapara	25	100.00	0.00	0.00	36.00	4.00	60.00	0.00
Hajupara	52	100.00	21.15	1.92	32.69	44.23	0.00	0.00
Hatimuratila	23	100.00	17.39	0.00	56.52	26.09	0.00	0.00
Headmanpara	156	100.00	19.87	25.64	29.49	4.49	0.64	19.87
Kaibongpara	59	100.00	13.56	0.00	5.08	0.00	79.66	1.69
Thalipara	45	100.00	11.11	4.44	13.33	57.78	0.00	13.33
<b>Jogyachhola Union</b>	<b>3100</b>	<b>100.00</b>	<b>28.58</b>	<b>29.84</b>	<b>22.90</b>	<b>9.58</b>	<b>4.39</b>	<b>4.71</b>
Rural	963	100.00	22.95	38.11	12.98	12.56	6.33	7.06
Urban	2137	100.00	31.12	26.11	27.37	8.24	3.51	3.65
Jogyachhola*	2137	100.00	31.12	26.11	27.37	8.24	3.51	3.65
Amtalipara	52	100.00	92.31	0.00	0.00	3.85	3.85	0.00
Bhangamura	46	100.00	43.48	52.17	2.17	0.00	2.17	0.00
Dakkhin Garitana	145	100.00	65.52	11.03	17.24	2.07	0.69	3.45
Dakkhin Garamchhari	122	100.00	9.02	0.00	90.16	0.82	0.00	0.00
Dakkhin Sapmara	136	100.00	16.18	5.15	38.24	39.71	0.74	0.00
Fakirtila	75	100.00	1.33	94.67	4.00	0.00	0.00	0.00
Godatalipara (Ramchandrapara)	52	100.00	1.92	48.08	0.00	0.00	0.00	50.00
Madhya Garitana	65	100.00	30.77	0.00	58.46	1.54	0.00	9.23
Madhya Sapmara	150	100.00	36.00	38.00	14.00	10.67	0.67	0.67
Manipara	110	100.00	11.82	87.27	0.00	0.00	0.00	0.91
Muslimpara	92	100.00	85.87	9.78	0.00	1.09	3.26	0.00
Namar Headmanpara	85	100.00	30.59	5.88	25.88	14.12	0.00	23.53
Nunabilpara	36	100.00	77.78	8.33	0.00	13.89	0.00	0.00
Pakkatilapara	60	100.00	1.67	98.33	0.00	0.00	0.00	0.00
Purba Garamchhari	176	100.00	15.34	2.84	63.64	5.11	13.07	0.00
Rouzapara	158	100.00	17.09	2.53	36.71	36.08	5.70	1.90
Shilchhari Para	80	100.00	27.50	48.75	0.00	10.00	2.50	11.25
Upar Headmanpara	106	100.00	18.87	63.21	15.09	0.00	1.89	0.94
Uttar Garamchhari	73	100.00	50.68	1.37	43.84	1.37	0.00	2.74
Uttar Garitana	249	100.00	31.73	27.71	26.10	1.20	12.05	1.20
Uttar Sapmara	69	100.00	49.28	1.45	43.48	4.35	0.00	1.45
Kalapani*	963	100.00	22.95	38.11	12.98	12.56	6.33	7.06
Asalongpara	96	100.00	1.04	31.25	13.54	0.00	23.96	30.21
Bazarpara	78	100.00	14.10	0.00	53.85	30.77	0.00	1.28
Ganjapara	35	100.00	28.57	71.43	0.00	0.00	0.00	0.00
Gas Fieldpara	86	100.00	54.65	39.53	0.00	4.65	1.16	0.00
Ghilatalipara	74	100.00	37.84	22.97	0.00	35.14	1.35	2.70
Gujachandrapara	30	100.00	26.67	0.00	30.00	40.00	0.00	3.33
Headmanpara	60	100.00	50.00	0.00	23.33	3.33	6.67	16.67
Kharichharapara	76	100.00	9.21	40.79	1.32	0.00	40.79	7.89
Marakaillapara	68	100.00	10.29	1.47	16.18	58.82	0.00	13.24
Masterpara	51	100.00	3.92	1.96	66.67	25.49	1.96	0.00
Muslimpara	123	100.00	34.15	65.04	0.00	0.00	0.00	0.81
Noapara	27	100.00	18.52	81.48	0.00	0.00	0.00	0.00
Rangapanipara	37	100.00	16.22	83.78	0.00	0.00	0.00	0.00
Rowshan Alipara	31	100.00	0.00	100.00	0.00	0.00	0.00	0.00
Schoolpara	91	100.00	18.68	70.33	1.10	0.00	0.00	9.89
<b>Manikchhari Union</b>	<b>6534</b>	<b>100.00</b>	<b>25.60</b>	<b>15.04</b>	<b>34.86</b>	<b>8.77</b>	<b>11.39</b>	<b>4.33</b>
Rural	0	0.00	0.00	0.00	0.00	0.00	0.00	0.00
Urban	6534	100.00	25.60	15.04	34.86	8.77	11.39	4.33
Manikchhari (Part)*	6534	100.00	25.60	15.04	34.86	8.77	11.39	4.33
Amtali	34	100.00	0.00	0.00	2.94	0.00	47.06	50.00

Administrative Unit, Location and Community	General Household	Percentage of Toilet Facilities						
		Total	Safe Disposal with Flushing/ Pouring Water	Unsafe Disposal with Flushing/ Pouring Water	Pit Latrine with Slab/ Ventilated Improved Latrine/ Composting Latrine	Pit Latrine without Slab/ Open Pit	Raw/Open/ Hanging Latrine (Permanent/ Temporary)	Open Defecation/ No Latrine Available
1	2	3	4	5	6	7	8	9
Baganpara	33	100.00	3.03	0.00	12.12	0.00	54.55	30.30
Bakripara	37	100.00	8.11	5.41	0.00	43.24	29.73	13.51
Chaikyabilpara	44	100.00	6.82	0.00	2.27	0.00	79.55	11.36
Dakkhin Fakirnalapara	57	100.00	1.75	0.00	31.58	28.07	33.33	5.26
Dakkhin Hafchharipara	66	100.00	4.55	0.00	3.03	0.00	84.85	7.58
Depuapara	50	100.00	0.00	14.00	38.00	40.00	8.00	0.00
Durchharipara	111	100.00	0.00	0.00	2.70	7.21	87.39	2.70
Eksatyapara	332	100.00	34.04	53.92	9.64	1.20	1.20	0.00
Eyatalangpara	192	100.00	25.00	23.96	44.79	5.73	0.52	0.00
Gachchhabil Chowdhurypara	75	100.00	10.67	5.33	33.33	1.33	45.33	4.00
Gachchhabil Guchchhagram	696	100.00	10.34	4.02	71.41	9.77	4.17	0.29
Gaindongpara	78	100.00	0.00	0.00	5.13	14.10	26.92	53.85
Govamarapara	402	100.00	2.99	4.73	65.67	21.39	4.98	0.25
Hajipara	191	100.00	20.42	0.52	58.12	17.28	3.66	0.00
Khyadongpara	68	100.00	0.00	0.00	0.00	0.00	42.65	57.35
Lapaidongpara	27	100.00	0.00	0.00	25.93	0.00	48.15	25.93
Lemuapara	221	100.00	21.27	35.29	17.19	6.79	17.65	1.81
Mahamanipara	523	100.00	18.36	14.72	56.60	8.99	1.15	0.19
Manachharipara	30	100.00	3.33	3.33	0.00	3.33	90.00	0.00
Manadhanpara	14	100.00	0.00	0.00	0.00	14.29	85.71	0.00
Manikchhari Bazar	293	100.00	30.38	23.89	33.11	12.63	0.00	0.00
Manikchhari Guchchhagram	305	100.00	55.08	27.87	6.56	0.33	9.84	0.33
Maradalupara	102	100.00	2.94	2.94	0.98	0.00	40.20	52.94
Masterpara	183	100.00	69.95	7.65	12.02	9.84	0.00	0.55
Mayurkhillpara	224	100.00	23.66	3.13	57.14	12.50	2.68	0.89
Molongipara	89	100.00	0.00	0.00	25.84	39.33	14.61	20.22
Moulvipara	154	100.00	30.52	29.87	33.12	5.19	1.30	0.00
Muslimpara	506	100.00	71.94	17.59	8.10	0.99	0.79	0.59
Nathpara	88	100.00	40.91	2.27	56.82	0.00	0.00	0.00
Osman Palli	141	100.00	13.48	20.57	50.35	14.18	1.42	0.00
Panjarampara	193	100.00	20.73	29.02	38.34	7.77	4.15	0.00
Pannabil	138	100.00	24.64	14.49	36.23	18.84	4.35	1.45
Purba Nathpara	70	100.00	0.00	0.00	95.71	1.43	2.86	0.00
Rahmannagar	218	100.00	55.96	26.61	12.84	1.38	2.75	0.46
Rajpara	27	100.00	70.37	29.63	0.00	0.00	0.00	0.00
Remrapara	41	100.00	0.00	0.00	0.00	0.00	100.00	0.00
Sapuriapara	105	100.00	41.90	42.86	11.43	1.90	0.95	0.95
<b>Upazila Sadar</b>	<b>225</b>	<b>100.00</b>	<b>24.00</b>	<b>0.00</b>	<b>54.22</b>	<b>11.11</b>	<b>10.67</b>	<b>0.00</b>
Uttar Fakimalapara	111	100.00	4.50	8.11	11.71	9.01	54.05	12.61
Wakchharipara	40	100.00	2.50	0.00	0.00	0.00	0.00	97.50
<b>Tintahari Union</b>	<b>4379</b>	<b>100.00</b>	<b>4.45</b>	<b>1.39</b>	<b>74.72</b>	<b>8.95</b>	<b>6.26</b>	<b>4.22</b>
Rural	806	100.00	0.25	0.00	55.83	13.03	16.50	14.39
Urban	3573	100.00	5.40	1.71	78.98	8.03	3.95	1.93
Kumari*	294	100.00	0.34	0.00	62.59	15.31	4.08	17.69
Chailyar Charpara	35	100.00	0.00	0.00	17.14	25.71	0.00	57.14
Dakkhin Kumaripara	35	100.00	2.86	0.00	57.14	11.43	0.00	28.57
Madhya Kumaripara	89	100.00	0.00	0.00	57.30	14.61	4.49	23.60
Uttar Kumaripara	135	100.00	0.00	0.00	79.26	14.07	5.93	0.74
Manikchhari (Part)*	3573	100.00	5.40	1.71	78.98	8.03	3.95	1.93
Asadtalipara	68	100.00	0.00	0.00	94.12	1.47	4.41	0.00
Bara Bil	189	100.00	1.06	0.53	74.07	11.11	4.23	8.99
Bara Dalu Dp Para	239	100.00	5.44	0.00	71.13	13.81	9.62	0.00
Bhutai Chharipara	186	100.00	8.60	1.08	53.23	13.98	6.99	16.13
Chairmanpara	71	100.00	0.00	0.00	92.96	0.00	7.04	0.00
Chenguchharapara	359	100.00	0.84	6.69	72.14	18.38	1.95	0.00
Chowdhurypara	232	100.00	5.60	6.03	81.47	3.02	0.86	3.02
Dakkhin Godatalipara	80	100.00	16.25	0.00	72.50	8.75	2.50	0.00
Dalu Dakkhin Muslimpara	148	100.00	0.68	0.00	91.89	3.38	1.35	2.70



Administrative Unit, Location and Community	General Household	Percentage of Toilet Facilities						
		Total	Safe Disposal with Flushing/ Pouring Water	Unsafe Disposal with Flushing/ Pouring Water	Pit Latrine with Slab/ Ventilated Improved Latrine/ Composting Latrine	Pit Latrine without Slab/ Open Pit	Raw/Open/ Hanging Latrine (Permanent/ Temporary)	Open Defecation/ No Latrine Available
1	2	3	4	5	6	7	8	9
Dalu Uttar Muslimpara	145	100.00	5.52	8.28	84.14	2.07	0.00	0.00
Dash Bilpara	65	100.00	0.00	0.00	90.77	9.23	0.00	0.00
Depuapara	69	100.00	0.00	0.00	75.36	23.19	0.00	1.45
Gorkhana	33	100.00	0.00	0.00	93.94	3.03	3.03	0.00
Hindupara	30	100.00	23.33	0.00	76.67	0.00	0.00	0.00
Kanjuripara	36	100.00	13.89	0.00	72.22	13.89	0.00	0.00
Khantamarapara	53	100.00	0.00	0.00	77.36	13.21	7.55	1.89
Lemuapara	118	100.00	1.69	0.00	94.92	3.39	0.00	0.00
Madhya Tintaharipara	147	100.00	25.85	0.00	72.79	1.36	0.00	0.00
Masterpara	127	100.00	6.30	4.72	73.23	7.87	6.30	1.57
Namar Tintaharipara	142	100.00	0.00	0.00	84.51	6.34	5.63	3.52
Purba Tintaharipara	257	100.00	1.95	0.00	91.83	5.06	0.39	0.78
Rainggyapara	127	100.00	1.57	0.79	55.91	14.96	26.77	0.00
Shilchharipara	39	100.00	0.00	0.00	100.00	0.00	0.00	0.00
Tintahari Bazarpara	198	100.00	27.27	0.00	72.22	0.51	0.00	0.00
Tintahari Guchchhagram	283	100.00	0.35	0.35	86.93	6.36	6.01	0.00
Tulabilpara	37	100.00	5.41	0.00	75.68	10.81	8.11	0.00
Uttar Godatalipara	95	100.00	0.00	0.00	96.84	3.16	0.00	0.00
Manpruetali*	151	100.00	0.00	0.00	33.11	4.64	37.09	25.17
Bholacholyapara	40	100.00	0.00	0.00	35.00	0.00	45.00	20.00
Chakmapara	17	100.00	0.00	0.00	47.06	0.00	35.29	17.65
Debatalipara	77	100.00	0.00	0.00	22.08	6.49	38.96	32.47
Headmanpara	17	100.00	0.00	0.00	64.71	11.76	11.76	11.76
Rangapani*	361	100.00	0.28	0.00	59.83	14.68	18.01	7.20
Adarshagrampara	51	100.00	0.00	0.00	72.55	0.00	7.84	19.61
Daijyapara	55	100.00	0.00	0.00	25.45	56.36	0.00	18.18
Durchharipara	64	100.00	0.00	0.00	48.44	1.56	50.00	0.00
Rangapanipara	191	100.00	0.52	0.00	70.16	10.99	15.18	3.14
<b>Matiranga Upazila</b>	<b>29772</b>	<b>100.00</b>	<b>24.97</b>	<b>13.22</b>	<b>38.07</b>	<b>12.16</b>	<b>8.97</b>	<b>2.60</b>
Rural	22382	100.00	21.33	8.93	42.92	13.63	10.08	3.12
Urban	7390	100.00	36.01	26.24	23.37	7.73	5.62	1.04
<b>Matiranga Paurashava</b>	<b>6689</b>	<b>100.00</b>	<b>37.46</b>	<b>26.82</b>	<b>23.61</b>	<b>6.80</b>	<b>4.65</b>	<b>0.66</b>
<b>Ward No. 01</b>	<b>530</b>	<b>100.00</b>	<b>14.34</b>	<b>6.42</b>	<b>40.57</b>	<b>28.68</b>	<b>7.17</b>	<b>2.83</b>
Alutila (Part)*	530	100.00	14.34	6.42	40.57	28.68	7.17	2.83
Battali	85	100.00	12.94	7.06	50.59	28.24	1.18	0.00
Gazinagar	89	100.00	43.82	10.11	42.70	0.00	3.37	0.00
Ichachhari	23	100.00	0.00	4.35	26.09	56.52	13.04	0.00
Jummapara	97	100.00	5.15	0.00	38.14	44.33	5.15	7.22
Kali Chandrapara	28	100.00	0.00	0.00	10.71	53.57	21.43	14.29
Munsipara	59	100.00	22.03	1.69	47.46	20.34	6.78	1.69
Muslimpur	105	100.00	6.67	16.19	38.10	27.62	11.43	0.00
Natunpara	25	100.00	4.00	0.00	56.00	28.00	12.00	0.00
Sylhetipara	19	100.00	0.00	0.00	31.58	47.37	5.26	15.79
<b>Ward No. 02</b>	<b>943</b>	<b>100.00</b>	<b>28.53</b>	<b>35.63</b>	<b>22.48</b>	<b>11.03</b>	<b>1.91</b>	<b>0.42</b>
Dhalia (Part)*	298	100.00	47.99	46.98	3.36	1.34	0.34	0.00
Islampur	98	100.00	45.92	53.06	0.00	0.00	1.02	0.00
Nabinagar (Part)	200	100.00	49.00	44.00	5.00	2.00	0.00	0.00
Matiranga (Part)*	645	100.00	19.53	30.39	31.32	15.50	2.64	0.62
Kamini Memberpara	44	100.00	11.36	2.27	29.55	54.55	0.00	2.27
Nabaraypara	81	100.00	0.00	2.47	70.37	19.75	4.94	2.47
Natunpara	520	100.00	23.27	37.12	25.38	11.54	2.50	0.19
<b>Ward No. 03</b>	<b>652</b>	<b>100.00</b>	<b>22.39</b>	<b>15.80</b>	<b>51.69</b>	<b>5.06</b>	<b>2.61</b>	<b>2.45</b>
Dhalia (Part)*	652	100.00	22.39	15.80	51.69	5.06	2.61	2.45
Hatiyapara	171	100.00	10.53	17.54	53.80	8.19	4.68	5.26
Kamalakanta Karbaripara	38	100.00	5.26	10.53	63.16	10.53	10.53	0.00
Kazipara	296	100.00	36.15	13.51	50.00	0.34	0.00	0.00
Nabinagar (Part)	108	100.00	16.67	25.00	53.70	3.70	0.00	0.93
Palashpur (Part)	39	100.00	2.56	5.13	38.46	25.64	12.82	15.38
<b>Ward No. 04</b>	<b>1051</b>	<b>100.00</b>	<b>21.69</b>	<b>31.87</b>	<b>24.64</b>	<b>7.99</b>	<b>13.23</b>	<b>0.57</b>

Administrative Unit, Location and Community	General Household	Percentage of Toilet Facilities						
		Total	Safe Disposal with Flushing/ Pouring Water	Unsafe Disposal with Flushing/ Pouring Water	Pit Latrine with Slab/ Ventilated Improved Latrine/ Composting Latrine	Pit Latrine without Slab/ Open Pit	Raw/Open/ Hanging Latrine (Permanent/ Temporary)	Open Defecation/ No Latrine Available
1	2	3	4	5	6	7	8	9
Dhalia (Part)*	1051	100.00	21.69	31.87	24.64	7.99	13.23	0.57
Adarshagram Madhyapara	158	100.00	17.09	18.99	42.41	0.63	20.89	0.00
Azam Raypara	61	100.00	34.43	0.00	54.10	8.20	3.28	0.00
Badiram Karbaripara	120	100.00	23.33	8.33	20.83	33.33	12.50	1.67
Chakpara	40	100.00	30.00	5.00	62.50	0.00	0.00	2.50
Farid Dealerpara	51	100.00	43.14	0.00	52.94	3.92	0.00	0.00
Galuapara	17	100.00	5.88	11.76	41.18	23.53	0.00	17.65
Islamnagar	125	100.00	4.80	20.80	44.00	18.40	12.00	0.00
Latu Leaderpara	98	100.00	42.86	43.88	0.00	0.00	13.27	0.00
Palashpur (Part)	250	100.00	18.40	74.80	4.40	2.40	0.00	0.00
Ramiz Keranipara	131	100.00	17.56	26.72	6.87	2.29	46.56	0.00
<b>Ward No. 05</b>	<b>698</b>	<b>100.00</b>	<b>69.63</b>	<b>27.08</b>	<b>3.01</b>	<b>0.14</b>	<b>0.14</b>	<b>0.00</b>
Matiranga (Part)*	698	100.00	69.63	27.08	3.01	0.14	0.14	0.00
Babupara	127	100.00	100.00	0.00	0.00	0.00	0.00	0.00
Chairmanpara	89	100.00	47.19	52.81	0.00	0.00	0.00	0.00
Charpara	202	100.00	38.61	61.39	0.00	0.00	0.00	0.00
Mandirpara	106	100.00	70.75	8.49	19.81	0.00	0.94	0.00
Mangtu Chowdhurypara	26	100.00	73.08	26.92	0.00	0.00	0.00	0.00
Masterpara	72	100.00	100.00	0.00	0.00	0.00	0.00	0.00
Puran Bazar	55	100.00	98.18	0.00	0.00	1.82	0.00	0.00
Quarterpara	21	100.00	90.48	9.52	0.00	0.00	0.00	0.00
<b>Ward No. 06</b>	<b>455</b>	<b>100.00</b>	<b>63.96</b>	<b>25.49</b>	<b>10.11</b>	<b>0.44</b>	<b>0.00</b>	<b>0.00</b>
Matiranga (Part)*	455	100.00	63.96	25.49	10.11	0.44	0.00	0.00
Bazarpara	146	100.00	70.55	25.34	3.42	0.68	0.00	0.00
Kalimandirpara	20	100.00	90.00	5.00	5.00	0.00	0.00	0.00
Matabbarpara	82	100.00	74.39	1.22	23.17	1.22	0.00	0.00
Nurserypara	34	100.00	88.24	2.94	8.82	0.00	0.00	0.00
T&T Tila	65	100.00	10.77	66.15	23.08	0.00	0.00	0.00
Thanatila	45	100.00	20.00	73.33	6.67	0.00	0.00	0.00
Wahab Daktarpara	63	100.00	100.00	0.00	0.00	0.00	0.00	0.00
<b>Ward No. 07</b>	<b>709</b>	<b>100.00</b>	<b>54.72</b>	<b>37.52</b>	<b>7.62</b>	<b>0.14</b>	<b>0.00</b>	<b>0.00</b>
Matiranga (Part)*	709	100.00	54.72	37.52	7.62	0.14	0.00	0.00
Balitila	118	100.00	18.64	81.36	0.00	0.00	0.00	0.00
Barajalpara	61	100.00	40.98	59.02	0.00	0.00	0.00	0.00
Chowdhurypara	354	100.00	82.20	10.17	7.63	0.00	0.00	0.00
Haspatalpara	75	100.00	38.67	25.33	36.00	0.00	0.00	0.00
Mohammadpur	101	100.00	20.79	78.22	0.00	0.99	0.00	0.00
<b>Ward No. 08</b>	<b>785</b>	<b>100.00</b>	<b>50.19</b>	<b>13.50</b>	<b>28.66</b>	<b>4.08</b>	<b>3.18</b>	<b>0.38</b>
Bailyachhari (Part)*	459	100.00	35.51	13.73	40.31	5.66	4.79	0.00
Chakrapara	137	100.00	14.60	11.68	48.18	13.87	11.68	0.00
Kanthabagan	59	100.00	0.00	1.69	98.31	0.00	0.00	0.00
Pashchim Muslimpara	107	100.00	12.15	40.19	46.73	0.93	0.00	0.00
Purba Muslimpara	156	100.00	83.33	1.92	7.05	3.85	3.85	0.00
Matiranga (Part)*	326	100.00	70.86	13.19	12.27	1.84	0.92	0.92
Bhuiyanpara	205	100.00	71.71	5.85	19.02	0.98	1.46	0.98
Mestaripara	121	100.00	69.42	25.62	0.83	3.31	0.00	0.83
<b>Ward No. 09</b>	<b>866</b>	<b>100.00</b>	<b>26.33</b>	<b>35.68</b>	<b>24.25</b>	<b>5.31</b>	<b>8.43</b>	<b>0.00</b>
Bailyachhari (Part)*	866	100.00	26.33	35.68	24.25	5.31	8.43	0.00
Bailyachhari	51	100.00	11.76	47.06	39.22	1.96	0.00	0.00
Chhagalnaiyapara	77	100.00	32.47	61.04	6.49	0.00	0.00	0.00
Dakkin Muslimpara	231	100.00	26.41	47.62	5.63	2.60	17.75	0.00
Joutha Khamarpara	50	100.00	50.00	42.00	6.00	0.00	2.00	0.00
Madhya Muslimpara	179	100.00	35.75	18.99	40.78	3.91	0.56	0.00
Rasulpur	216	100.00	10.65	18.98	42.13	14.35	13.89	0.00
Zianagar	62	100.00	38.71	51.61	8.06	1.61	0.00	0.00
<b>Am tali Union</b>	<b>2407</b>	<b>100.00</b>	<b>10.39</b>	<b>6.98</b>	<b>41.63</b>	<b>21.85</b>	<b>15.62</b>	<b>3.53</b>
Rural	2407	100.00	10.39	6.98	41.63	21.85	15.62	3.53
Urban	0	0.00	0.00	0.00	0.00	0.00	0.00	0.00

Administrative Unit, Location and Community	General Household	Percentage of Toilet Facilities						
		Total	Safe Disposal with Flushing/ Pouring Water	Unsafe Disposal with Flushing/ Pouring Water	Pit Latrine with Slab/ Ventilated Improved Latrine/ Composting Latrine	Pit Latrine without Slab/ Open Pit	Raw/Open/ Hanging Latrine (Permanent/ Temporary)	Open Defecation/ No Latrine Available
1	2	3	4	5	6	7	8	9
Amtali*	1780	100.00	13.15	9.38	53.76	17.47	3.88	2.36
Abbas Sardarpara	91	100.00	14.29	3.30	61.54	5.49	0.00	15.38
Adarshapara	71	100.00	22.54	33.80	32.39	4.23	7.04	0.00
Adud Memberpara	69	100.00	21.74	10.14	13.04	33.33	20.29	1.45
Bansharinagar	69	100.00	5.80	92.75	0.00	1.45	0.00	0.00
Chouddagrampara	59	100.00	5.08	3.39	59.32	23.73	5.08	3.39
Dewan Bazar	134	100.00	11.94	0.00	86.57	0.00	1.49	0.00
Farid Sardarpara	31	100.00	0.00	6.45	0.00	93.55	0.00	0.00
Hakimpara	50	100.00	100.00	0.00	0.00	0.00	0.00	0.00
Headmanpara	90	100.00	17.78	0.00	75.56	6.67	0.00	0.00
Jafarpara	65	100.00	0.00	0.00	81.54	0.00	16.92	1.54
Jaliapara	116	100.00	37.07	10.34	20.69	24.14	6.03	1.72
Jalil Memberpara	72	100.00	0.00	0.00	48.61	50.00	1.39	0.00
Karalyachhari Bazarpara	201	100.00	0.00	3.98	88.06	7.46	0.00	0.50
Muthu Magpara	49	100.00	0.00	0.00	97.96	2.04	0.00	0.00
Natunpara	37	100.00	2.70	2.70	91.89	0.00	2.70	0.00
Nur Sardarpara	77	100.00	9.09	5.19	16.88	66.23	2.60	0.00
Patikumarpara	22	100.00	0.00	0.00	95.45	0.00	0.00	4.55
Rahim Sardarpara	61	100.00	31.15	0.00	24.59	14.75	8.20	21.31
Ramshira Bazar	45	100.00	13.33	2.22	68.89	11.11	4.44	0.00
Rashid Mestaripara	103	100.00	3.88	5.83	50.49	39.81	0.00	0.00
Sat Bhaiyapara	68	100.00	0.00	0.00	72.06	11.76	8.82	7.35
Taher Sardarpara	91	100.00	0.00	0.00	52.75	37.36	8.79	1.10
Upai Shingpara	70	100.00	28.57	47.14	21.43	0.00	1.43	1.43
Writerpara	28	100.00	3.57	0.00	85.71	7.14	3.57	0.00
Yasin Memberpara	11	100.00	0.00	0.00	100.00	0.00	0.00	0.00
Bamagumti*	627	100.00	2.55	0.16	7.18	34.29	48.96	6.86
Ananta Karbaripara	39	100.00	0.00	2.56	2.56	53.85	38.46	2.56
Apurna Karbaripara	103	100.00	0.00	0.00	0.00	8.74	84.47	6.80
Birashipara	50	100.00	0.00	0.00	0.00	0.00	62.00	38.00
Bishwaram Karbaripara	38	100.00	28.95	0.00	18.42	23.68	21.05	7.89
Kamalabagan	22	100.00	0.00	0.00	0.00	0.00	90.91	9.09
Kamini Kumarpara	85	100.00	0.00	0.00	20.00	77.65	2.35	0.00
Madhya Chharapara	61	100.00	4.92	0.00	0.00	0.00	88.52	6.56
Mohanta Kumarpara	34	100.00	0.00	0.00	20.59	79.41	0.00	0.00
Narikelpara	38	100.00	2.63	0.00	34.21	7.89	39.47	15.79
Rajapara	67	100.00	0.00	0.00	0.00	7.46	92.54	0.00
Sarbasiddhipara	72	100.00	1.39	0.00	0.00	94.44	2.78	1.39
Shailya Kumarpara	18	100.00	0.00	0.00	0.00	38.89	61.11	0.00
<b>Baranal Union</b>	<b>2706</b>	<b>100.00</b>	<b>17.11</b>	<b>7.58</b>	<b>53.14</b>	<b>13.82</b>	<b>5.95</b>	<b>2.40</b>
Rural	2706	100.00	17.11	7.58	53.14	13.82	5.95	2.40
Urban	0	0.00	0.00	0.00	0.00	0.00	0.00	0.00
Baranal*	1890	100.00	12.59	7.94	58.52	11.69	6.88	2.38
Alek Chairmanpara	50	100.00	18.00	0.00	80.00	2.00	0.00	0.00
Ananta Karbaripara	36	100.00	0.00	100.00	0.00	0.00	0.00	0.00
Badu Memberpara	38	100.00	39.47	60.53	0.00	0.00	0.00	0.00
Board Office Bazarpara	68	100.00	1.47	2.94	95.59	0.00	0.00	0.00
Buttapara	128	100.00	20.31	12.50	64.84	2.34	0.00	0.00
Fazal Memberpara	66	100.00	3.03	0.00	87.88	9.09	0.00	0.00
Garjantila Marmapara	14	100.00	0.00	0.00	14.29	14.29	21.43	50.00
Habib Memberpara	63	100.00	66.67	0.00	33.33	0.00	0.00	0.00
Haricharanpara	21	100.00	4.76	0.00	80.95	9.52	0.00	4.76
Ibrahim Miapara	75	100.00	0.00	4.00	54.67	38.67	1.33	1.33
Idris Miapara	165	100.00	15.15	0.00	62.42	1.82	20.00	0.61
Kadamtali Chakmapara	60	100.00	0.00	0.00	80.00	20.00	0.00	0.00
Karim Masterpara	197	100.00	13.20	17.77	50.76	0.51	14.72	3.05
Kashem Memberpara	68	100.00	0.00	14.71	47.06	33.82	1.47	2.94
Madhu Karbairipara	5	100.00	0.00	0.00	60.00	40.00	0.00	0.00

Administrative Unit, Location and Community	General Household	Percentage of Toilet Facilities						
		Total	Safe Disposal with Flushing/ Pouring Water	Unsafe Disposal with Flushing/ Pouring Water	Pit Latrine with Slab/ Ventilated Improved Latrine/ Composting Latrine	Pit Latrine without Slab/ Open Pit	Raw/Open/ Hanging Latrine (Permanent/ Temporary)	Open Defecation/ No Latrine Available
1	2	3	4	5	6	7	8	9
Madu Miapara	63	100.00	0.00	0.00	100.00	0.00	0.00	0.00
Masterpara	120	100.00	5.00	5.00	65.00	24.17	0.83	0.00
Minnat Ali Sarderpara	75	100.00	1.33	0.00	77.33	0.00	14.67	6.67
Moulvipara	46	100.00	10.87	2.17	86.96	0.00	0.00	0.00
Muslimpara	90	100.00	48.89	2.22	32.22	16.67	0.00	0.00
Natunpara	30	100.00	0.00	0.00	26.67	10.00	13.33	50.00
New Muslimpara	52	100.00	0.00	30.77	9.62	7.69	50.00	1.92
Prankumarpara	25	100.00	12.00	0.00	24.00	36.00	16.00	12.00
Jamini Para Bgb Battalion	30	100.00	100.00	0.00	0.00	0.00	0.00	0.00
Thaihlapara	209	100.00	0.96	0.00	56.94	33.49	7.66	0.96
Writerpara	96	100.00	0.00	0.00	90.63	7.29	1.04	1.04
Tailafang*	816	100.00	27.57	6.74	40.69	18.75	3.80	2.45
Abdul Memberpara	66	100.00	0.00	0.00	84.85	15.15	0.00	0.00
Alauddin Memberpara	57	100.00	100.00	0.00	0.00	0.00	0.00	0.00
Ali Akbar Chairmanpara	41	100.00	78.05	19.51	0.00	2.44	0.00	0.00
Amin Sardarpara	37	100.00	0.00	0.00	100.00	0.00	0.00	0.00
Ani Chairmanpara	69	100.00	37.68	1.45	46.38	11.59	1.45	1.45
Bachchu Memberpara	44	100.00	63.64	2.27	29.55	4.55	0.00	0.00
Bankim Memberpara	17	100.00	0.00	0.00	70.59	5.88	17.65	5.88
Bara Paragram	56	100.00	1.79	0.00	42.86	19.64	21.43	14.29
Dakbangla Bazar	37	100.00	78.38	5.41	16.22	0.00	0.00	0.00
Gaigra Garapara	61	100.00	6.56	0.00	21.31	52.46	16.39	3.28
Heladulapara	53	100.00	0.00	0.00	26.42	64.15	7.55	1.89
Hindupara	46	100.00	50.00	47.83	0.00	2.17	0.00	0.00
Islampur	60	100.00	20.00	26.67	11.67	36.67	1.67	3.33
Jaminipara	47	100.00	0.00	0.00	53.19	46.81	0.00	0.00
Lalkumarpara	69	100.00	1.45	2.90	86.96	1.45	0.00	7.25
Ruhul Aminpara	24	100.00	0.00	0.00	66.67	33.33	0.00	0.00
Thowiaung Headmanpara	21	100.00	57.14	14.29	28.57	0.00	0.00	0.00
Tilakkumarpara	11	100.00	0.00	0.00	100.00	0.00	0.00	0.00
<b>Belchhari Union</b>	<b>3426</b>	<b>100.00</b>	<b>40.40</b>	<b>10.95</b>	<b>26.56</b>	<b>9.28</b>	<b>10.86</b>	<b>1.96</b>
Rural	3426	100.00	40.40	10.95	26.56	9.28	10.86	1.96
Urban	0	0.00	0.00	0.00	0.00	0.00	0.00	0.00
Ajodhya*	743	100.00	22.88	11.44	40.11	12.65	9.96	2.96
Barachha Karbaripara	44	100.00	0.00	9.09	29.55	29.55	27.27	4.55
Bazarpara	90	100.00	5.56	18.89	45.56	13.33	15.56	1.11
Dharmarampara	18	100.00	38.89	5.56	55.56	0.00	0.00	0.00
Khalil Memberpara	112	100.00	19.64	19.64	23.21	21.43	15.18	0.89
Malek Memberpara	33	100.00	54.55	12.12	30.30	0.00	0.00	3.03
Nasir Uddinpara	36	100.00	97.22	2.78	0.00	0.00	0.00	0.00
New Ajodhyapara	84	100.00	21.43	38.10	38.10	0.00	2.38	0.00
Nurnabipara	87	100.00	4.60	0.00	24.14	40.23	11.49	19.54
Suja Miapara	239	100.00	25.52	1.67	60.67	4.18	7.95	0.00
Belchhari*	1073	100.00	63.09	10.53	14.26	3.82	6.80	1.49
Bazarpara	193	100.00	43.01	22.28	26.42	4.66	3.63	0.00
Dakbangla Badankumarpara	87	100.00	18.39	0.00	44.83	21.84	8.05	6.90
Madhya Samaj Chairmanpara	41	100.00	48.78	48.78	0.00	0.00	0.00	2.44
Masterpara	105	100.00	98.10	1.90	0.00	0.00	0.00	0.00
Nurul Islam Companypara	61	100.00	100.00	0.00	0.00	0.00	0.00	0.00
Ohid Memberpara	79	100.00	63.29	26.58	7.59	2.53	0.00	0.00
Panjabitila	129	100.00	48.06	1.55	0.78	0.00	44.96	4.65
Shubharanjan Headmanpara	126	100.00	84.13	7.94	0.79	6.35	0.79	0.00
Swarnakertila	126	100.00	87.30	9.52	2.38	0.79	0.00	0.00
Uttarpara	126	100.00	52.38	2.38	41.27	1.59	0.00	2.38
Choungarakapa*	358	100.00	4.19	0.00	40.50	18.72	31.28	5.31
Dewanpara	54	100.00	0.00	0.00	62.96	35.19	1.85	0.00
Jagat Jyoti Headmanpara	73	100.00	6.85	0.00	69.86	21.92	0.00	1.37
Khedapara	85	100.00	0.00	0.00	2.35	0.00	87.06	10.59

Administrative Unit, Location and Community	General Household	Percentage of Toilet Facilities						
		Total	Safe Disposal with Flushing/ Pouring Water	Unsafe Disposal with Flushing/ Pouring Water	Pit Latrine with Slab/ Ventilated Improved Latrine/ Composting Latrine	Pit Latrine without Slab/ Open Pit	Raw/Open/ Hanging Latrine (Permanent/ Temporary)	Open Defecation/ No Latrine Available
1	2	3	4	5	6	7	8	9
Rebati Karbaripara	71	100.00	12.68	0.00	49.30	38.03	0.00	0.00
Shashi Karbaripara	53	100.00	1.89	0.00	9.43	1.89	69.81	16.98
Singapara	22	100.00	0.00	0.00	81.82	18.18	0.00	0.00
Khedachhara*	1252	100.00	41.69	14.14	25.08	9.27	9.03	0.80
Ambagan	155	100.00	48.39	12.26	34.19	4.52	0.65	0.00
Ambagan Malchan Cakmapara	32	100.00	37.50	6.25	12.50	43.75	0.00	0.00
Amin Chairmanpara	67	100.00	65.67	4.48	28.36	0.00	1.49	0.00
Bgb Headquaeter Palashpur	38	100.00	100.00	0.00	0.00	0.00	0.00	0.00
Dhakaiyapara	71	100.00	21.13	50.70	1.41	15.49	11.27	0.00
Dp Para	90	100.00	54.44	28.89	15.56	1.11	0.00	0.00
Hemanga Karbaripara	10	100.00	20.00	60.00	10.00	10.00	0.00	0.00
Haridhan Marmapara	40	100.00	0.00	0.00	90.00	7.50	2.50	0.00
Kalamia Leaderpara	68	100.00	52.94	45.59	0.00	0.00	0.00	1.47
Karchandra Karbaripara	14	100.00	7.14	71.43	21.43	0.00	0.00	0.00
Khaleq Leaderpara	117	100.00	90.60	3.42	5.98	0.00	0.00	0.00
Manu Memberpara	36	100.00	100.00	0.00	0.00	0.00	0.00	0.00
Rabisundar Chakmapara	132	100.00	5.30	0.00	21.21	33.33	40.15	0.00
Sudhirkumarpara	31	100.00	0.00	3.23	12.90	35.48	29.03	19.35
Taipapara	97	100.00	0.00	11.34	81.44	7.22	0.00	0.00
Upendra Headmanpara	150	100.00	24.00	17.33	42.67	5.33	10.00	0.67
Wazed Memberpara	104	100.00	62.50	1.92	0.96	8.65	24.04	1.92
<b>Gumti Union</b>	<b>3318</b>	<b>100.00</b>	<b>42.98</b>	<b>22.24</b>	<b>20.34</b>	<b>6.72</b>	<b>5.58</b>	<b>2.14</b>
Rural	2617	100.00	48.57	22.66	20.14	4.09	3.10	1.45
Urban	701	100.00	22.11	20.68	21.11	16.55	14.84	4.71
Badalchara*	121	100.00	31.40	0.00	5.79	14.05	23.97	24.79
Bhangamura-2	29	100.00	3.45	0.00	0.00	0.00	96.55	0.00
Bumungkaraipara	25	100.00	0.00	0.00	24.00	52.00	0.00	24.00
Dhankumarpara	6	100.00	0.00	0.00	16.67	66.67	0.00	16.67
Kaptala	3	100.00	33.33	0.00	0.00	0.00	33.33	33.33
Pabankumarpara	27	100.00	70.37	0.00	0.00	0.00	0.00	29.63
Rajendrapara	31	100.00	54.84	0.00	0.00	0.00	0.00	45.16
Bandarchhara*	701	100.00	22.11	20.68	21.11	16.55	14.84	4.71
Abukhan Memberpara	40	100.00	5.00	82.50	0.00	0.00	10.00	2.50
Galamonipara	105	100.00	7.62	46.67	25.71	7.62	12.38	0.00
Jaharlal Headmanpara	35	100.00	14.29	48.57	37.14	0.00	0.00	0.00
Jatindrapara	18	100.00	38.89	0.00	55.56	5.56	0.00	0.00
Kalingapara	63	100.00	0.00	0.00	0.00	1.59	60.32	38.10
Lalindrapara	74	100.00	0.00	0.00	18.92	72.97	8.11	0.00
Mamtaz Sardarpara	38	100.00	92.11	0.00	0.00	7.89	0.00	0.00
Mohan Gazipara	29	100.00	62.07	17.24	10.34	0.00	10.34	0.00
Munaf Munsipara	68	100.00	50.00	19.12	2.94	25.00	2.94	0.00
Nur Islampara	115	100.00	25.22	20.00	44.35	10.43	0.00	0.00
Sampritipara	81	100.00	2.47	3.70	22.22	16.05	45.68	9.88
Udaykumarpara	35	100.00	42.86	5.71	28.57	20.00	2.86	0.00
Gargarial*	1133	100.00	54.55	27.18	14.47	1.94	1.85	0.00
Ali Ahammad Masterpara	207	100.00	20.77	61.84	14.98	1.93	0.48	0.00
Ali Memberpara	66	100.00	92.42	7.58	0.00	0.00	0.00	0.00
Asmat Ali Sardarpara	161	100.00	54.66	16.77	27.95	0.62	0.00	0.00
Bahdurpara	67	100.00	92.54	7.46	0.00	0.00	0.00	0.00
Bhagyadhan Memberpara	87	100.00	49.43	39.08	1.15	0.00	10.34	0.00
Malek Masterpara	81	100.00	22.22	38.27	30.86	3.70	4.94	0.00
Mana Memberpara	70	100.00	92.86	2.86	2.86	1.43	0.00	0.00
Samsu Sardarpara	94	100.00	17.02	20.21	50.00	6.38	6.38	0.00
Satbhaiyapara	69	100.00	94.20	0.00	5.80	0.00	0.00	0.00
Taiyab Memberpara	84	100.00	32.14	51.19	8.33	8.33	0.00	0.00
Master Para	76	100.00	98.68	1.32	0.00	0.00	0.00	0.00
Muslim Para	71	100.00	77.46	18.31	2.82	0.00	1.41	0.00
Gumati*	1121	100.00	47.01	24.09	24.89	1.87	1.61	0.54

Administrative Unit, Location and Community	General Household	Percentage of Toilet Facilities						
		Total	Safe Disposal with Flushing/ Pouring Water	Unsafe Disposal with Flushing/ Pouring Water	Pit Latrine with Slab/ Ventilated Improved Latrine/ Composting Latrine	Pit Latrine without Slab/ Open Pit	Raw/Open/ Hanging Latrine (Permanent/ Temporary)	Open Defecation/ No Latrine Available
1	2	3	4	5	6	7	8	9
Alim Writerpara	169	100.00	50.30	40.24	1.18	4.73	0.59	2.96
Balichandrapara	116	100.00	46.55	52.59	0.86	0.00	0.00	0.00
Bazarpara	24	100.00	79.17	4.17	16.67	0.00	0.00	0.00
Birendrakishorpara	82	100.00	34.15	63.41	2.44	0.00	0.00	0.00
Chairmanpara	23	100.00	65.22	4.35	26.09	4.35	0.00	0.00
Hajjipara	97	100.00	30.93	8.25	59.79	1.03	0.00	0.00
Kalapanipara	67	100.00	23.88	0.00	76.12	0.00	0.00	0.00
Mahabub Memberpara	55	100.00	32.73	12.73	49.09	5.45	0.00	0.00
Majumdarpara	149	100.00	73.83	20.81	0.00	2.68	2.68	0.00
Mansur Contractorpara	94	100.00	81.91	0.00	14.89	0.00	3.19	0.00
Muslim Memberpara	64	100.00	35.94	21.88	35.94	1.56	4.69	0.00
Nur Islam Memberpara	81	100.00	24.69	23.46	49.38	2.47	0.00	0.00
Uttar Shantipur	100	100.00	32.00	8.00	51.00	1.00	7.00	1.00
Makhum Taisa*	242	100.00	36.36	6.20	31.82	19.42	5.37	0.83
Bhangamura-1	24	100.00	0.00	0.00	37.50	54.17	8.33	0.00
Gokulmanipara	52	100.00	0.00	0.00	78.85	19.23	0.00	1.92
Kanskaupara	44	100.00	0.00	0.00	22.73	52.27	25.00	0.00
Keshab Mahazanpara	79	100.00	86.08	0.00	12.66	1.27	0.00	0.00
Matindra Headmanpara	21	100.00	61.90	14.29	23.81	0.00	0.00	0.00
Taranipara	22	100.00	31.82	54.55	9.09	0.00	0.00	4.55
<b>Matiranga Union</b>	<b>3183</b>	<b>100.00</b>	<b>7.32</b>	<b>6.41</b>	<b>20.55</b>	<b>25.82</b>	<b>28.75</b>	<b>11.15</b>
Rural	3183	100.00	7.32	6.41	20.55	25.82	28.75	11.15
Urban	0	0.00	0.00	0.00	0.00	0.00	0.00	0.00
Abhya*	429	100.00	1.40	4.20	2.33	6.76	67.60	17.72
Abhyapara	11	100.00	0.00	0.00	0.00	0.00	90.91	9.09
Chaksripara	29	100.00	0.00	0.00	0.00	10.34	75.86	13.79
Dhamaipara	59	100.00	0.00	0.00	0.00	0.00	98.31	1.69
Dinabandhupara	24	100.00	0.00	0.00	0.00	0.00	95.83	4.17
Garjantila	15	100.00	0.00	0.00	0.00	6.67	0.00	93.33
Hazachhara	43	100.00	0.00	0.00	0.00	23.26	67.44	9.30
Jari Chandrapara	48	100.00	0.00	0.00	16.67	0.00	64.58	18.75
Jatinpara	21	100.00	0.00	0.00	0.00	0.00	90.48	9.52
Majrapara	14	100.00	0.00	0.00	0.00	7.14	92.86	0.00
Nilanga Headmanpara	46	100.00	13.04	39.13	0.00	0.00	2.17	45.65
Rupaisingpara	44	100.00	0.00	0.00	0.00	0.00	90.91	9.09
Shraban Chandrapara	33	100.00	0.00	0.00	0.00	39.39	24.24	36.36
Taisakathang Karbaripara	26	100.00	0.00	0.00	0.00	3.85	88.46	7.69
Thangthungpara	16	100.00	0.00	0.00	12.50	0.00	81.25	6.25
Alutila (Part)*	611	100.00	5.56	0.82	46.32	32.41	9.66	5.24
Ashutosh Karbaripara	31	100.00	25.81	0.00	45.16	16.13	0.00	12.90
Byangamara	98	100.00	2.04	0.00	64.29	26.53	5.10	2.04
Chouddakharpara	26	100.00	0.00	0.00	23.08	69.23	7.69	0.00
Dulchhari	55	100.00	3.64	1.82	0.00	58.18	27.27	9.09
Ichhachhara	61	100.00	4.92	0.00	78.69	9.84	1.64	4.92
Ichhachhara Muslimpara	93	100.00	18.28	3.23	54.84	13.98	8.60	1.08
Jumia Punarbasan	113	100.00	0.00	0.00	58.41	39.82	0.00	1.77
Kulpara	27	100.00	0.00	0.00	55.56	29.63	7.41	7.41
Premranjanpara	14	100.00	0.00	0.00	14.29	50.00	35.71	0.00
Ramdayalpara	31	100.00	0.00	0.00	25.81	25.81	12.90	35.48
Sapmara	34	100.00	5.88	2.94	0.00	58.82	26.47	5.88
Khelakumar Para	28	100.00	0.00	0.00	35.71	35.71	28.57	0.00
Daldali*	424	100.00	29.72	23.82	7.78	2.59	25.00	11.08
Bhaktapara	32	100.00	3.13	31.25	0.00	0.00	65.63	0.00
Bireandra Karbaripara	67	100.00	0.00	0.00	0.00	0.00	100.00	0.00
Chandrapurna Karbaripara	62	100.00	25.81	19.35	0.00	8.06	4.84	41.94
Daya Headmanpara	37	100.00	40.54	59.46	0.00	0.00	0.00	0.00
Dharanimohan Karbaripara	50	100.00	2.00	42.00	44.00	0.00	0.00	12.00
Digindra Karbaripara	6	100.00	33.33	0.00	33.33	33.33	0.00	0.00



Administrative Unit, Location and Community	General Household	Percentage of Toilet Facilities						
		Total	Safe Disposal with Flushing/ Pouring Water	Unsafe Disposal with Flushing/ Pouring Water	Pit Latrine with Slab/ Ventilated Improved Latrine/ Composting Latrine	Pit Latrine without Slab/ Open Pit	Raw/Open/ Hanging Latrine (Permanent/ Temporary)	Open Defecation/ No Latrine Available
1	2	3	4	5	6	7	8	9
Haripurna Karbaripara	69	100.00	100.00	0.00	0.00	0.00	0.00	0.00
Hayachandrapara	6	100.00	0.00	33.33	0.00	0.00	66.67	0.00
Kanthalipara	34	100.00	5.88	38.24	0.00	11.76	2.94	41.18
Karala Senpara	13	100.00	0.00	23.08	0.00	0.00	76.92	0.00
Rabichandrapara	11	100.00	9.09	0.00	81.82	0.00	0.00	9.09
Tapta Masterpara	37	100.00	51.35	48.65	0.00	0.00	0.00	0.00
Dhalia (Part)*	173	100.00	0.00	0.00	47.98	15.61	28.32	8.09
Brajendrapara	138	100.00	0.00	0.00	59.42	15.22	23.19	2.17
Lambachhara	35	100.00	0.00	0.00	2.86	17.14	48.57	31.43
Taikatang*	415	100.00	0.72	0.72	5.78	56.14	33.25	3.37
Berai Chandra Karbaripara	10	100.00	0.00	0.00	0.00	40.00	60.00	0.00
Hachukpara	39	100.00	0.00	0.00	0.00	12.82	69.23	17.95
Hirendralal Karbaripara	33	100.00	0.00	0.00	0.00	51.52	48.48	0.00
Hridoy Memberpara	84	100.00	0.00	0.00	3.57	70.24	26.19	0.00
Kamalcharan Karbaripara	31	100.00	0.00	0.00	0.00	12.90	67.74	19.35
Kappara	41	100.00	0.00	0.00	0.00	97.56	2.44	0.00
Khedapara	17	100.00	17.65	0.00	0.00	47.06	35.29	0.00
Narayan Sen Karbaripara	28	100.00	0.00	3.57	0.00	39.29	53.57	3.57
Ramananda Headmanpara	100	100.00	0.00	2.00	18.00	70.00	10.00	0.00
Taikatangpara	15	100.00	0.00	0.00	20.00	80.00	0.00	0.00
Thapaipara	17	100.00	0.00	0.00	0.00	17.65	82.35	0.00
Wachhu*	1131	100.00	5.66	6.81	19.54	28.65	24.14	15.21
Abhyamukh Dhanirampara	123	100.00	0.00	26.02	0.81	4.88	41.46	26.83
Bazar Chowdhurypara	94	100.00	0.00	7.45	31.91	22.34	27.66	10.64
Bilpara	25	100.00	0.00	0.00	36.00	52.00	12.00	0.00
Chilokpara	17	100.00	0.00	0.00	0.00	35.29	64.71	0.00
Dantirampara	48	100.00	4.17	2.08	8.33	25.00	56.25	4.17
Dp Para	29	100.00	0.00	0.00	62.07	20.69	10.34	6.90
Gaganchandra Karbaripara	43	100.00	2.33	2.33	30.23	58.14	4.65	2.33
Gokulpara	94	100.00	0.00	0.00	0.00	27.66	50.00	22.34
Headmanpara	65	100.00	9.23	0.00	63.08	0.00	21.54	6.15
Jaminichhara	42	100.00	0.00	0.00	7.14	21.43	21.43	50.00
Lakkichhara	46	100.00	0.00	0.00	19.57	43.48	17.39	19.57
Munsipara	32	100.00	0.00	0.00	6.25	0.00	6.25	87.50
Narachandra Karbaripara	18	100.00	0.00	5.56	0.00	88.89	5.56	0.00
No. 1 Rubber Bagan	61	100.00	3.28	14.75	57.38	4.92	8.20	11.48
No. 2 Rubber Bagan	57	100.00	42.11	31.58	3.51	7.02	3.51	12.28
No. 3 Rubber Bagan	20	100.00	60.00	20.00	10.00	5.00	5.00	0.00
No. 4 Rubber Bagan	48	100.00	0.00	0.00	0.00	25.00	75.00	0.00
Rengkhayongpara	77	100.00	3.90	0.00	1.30	93.51	0.00	1.30
Sadaypara	20	100.00	0.00	15.00	0.00	35.00	50.00	0.00
Sadiapara	43	100.00	0.00	0.00	53.49	6.98	4.65	34.88
Shichokpara	38	100.00	0.00	0.00	15.79	55.26	5.26	23.68
Taikumbapara	57	100.00	24.56	1.75	22.81	28.07	19.30	3.51
Thangtungpara	34	100.00	0.00	0.00	26.47	73.53	0.00	0.00
<b>Tabalchhari Union</b>	<b>4689</b>	<b>100.00</b>	<b>9.55</b>	<b>2.50</b>	<b>73.58</b>	<b>10.30</b>	<b>3.69</b>	<b>0.38</b>
Rural	4689	100.00	9.55	2.50	73.58	10.30	3.69	0.38
Urban	0	0.00	0.00	0.00	0.00	0.00	0.00	0.00
Barabil*	3973	100.00*	9.11	2.82	72.84	10.90	4.05	0.28
Adarshagram	156	100.00	10.90	0.00	73.72	14.10	1.28	0.00
Bhagyapara	146	100.00	25.34	37.67	21.23	12.33	3.42	0.00
Comilla Tila	208	100.00	28.85	1.44	68.27	1.44	0.00	0.00
Dewanpara	205	100.00	18.05	0.00	81.95	0.00	0.00	0.00
Dhanmia Sardarpara	75	100.00	18.67	1.33	57.33	22.67	0.00	0.00
Hajipara	127	100.00	7.87	0.79	82.68	8.66	0.00	0.00
Harun Sardarpara	144	100.00	1.39	0.00	97.92	0.69	0.00	0.00
Ichhamara	98	100.00	4.08	0.00	85.71	9.18	1.02	0.00
Idris Sardarpara	137	100.00	8.76	0.00	59.85	31.39	0.00	0.00

Administrative Unit, Location and Community	General Household	Percentage of Toilet Facilities						
		Total	Safe Disposal with Flushing/ Pouring Water	Unsafe Disposal with Flushing/ Pouring Water	Pit Latrine with Slab/ Ventilated Improved Latrine/ Composting Latrine	Pit Latrine without Slab/ Open Pit	Raw/Open/ Hanging Latrine (Permanent/ Temporary)	Open Defecation/ No Latrine Available
1	2	3	4	5	6	7	8	9
Kala Mia Sardarpara	40	100.00	0.00	0.00	100.00	0.00	0.00	0.00
Khan Majumdarpara	85	100.00	11.76	2.35	84.71	1.18	0.00	0.00
Mahila Madrasapara	159	100.00	23.90	9.43	47.17	16.35	3.14	0.00
Milan Karbaripara	76	100.00	0.00	0.00	85.53	14.47	0.00	0.00
Mohammadpur	43	100.00	2.33	2.33	86.05	9.30	0.00	0.00
Mollapara	135	100.00	2.22	5.93	74.81	13.33	3.70	0.00
Muslimpara	109	100.00	0.92	11.01	88.07	0.00	0.00	0.00
Noapara	241	100.00	3.32	0.00	95.85	0.83	0.00	0.00
Raja Mongal Karbaripara	78	100.00	3.85	1.28	85.90	3.85	5.13	0.00
Rambabur Deba	167	100.00	0.00	0.00	25.75	23.35	47.90	2.99
Ramzan Memberpara	115	100.00	41.74	0.00	53.91	4.35	0.00	0.00
Saodagarpara	131	100.00	5.34	0.00	83.97	9.92	0.76	0.00
Sarkarpara	210	100.00	0.95	0.00	56.19	32.38	10.00	0.48
Seru Sardarpara	238	100.00	5.46	0.42	55.88	28.99	8.40	0.84
Serumia Sardarpara	134	100.00	8.96	0.75	90.30	0.00	0.00	0.00
Singhapara	181	100.00	1.66	0.00	96.69	1.10	0.55	0.00
Talukdarpara	70	100.00	0.00	0.00	62.86	22.86	10.00	4.29
Tulatali	253	100.00	6.32	0.00	89.72	0.79	3.16	0.00
Tuna Mia Mamberpara	212	100.00	1.89	5.19	78.30	14.15	0.47	0.00
Tabalchhari*	716	100.00	12.01	0.70	77.65	6.98	1.68	0.98
Bhuiyanpara	95	100.00	34.74	0.00	64.21	1.05	0.00	0.00
Bongpara	59	100.00	3.39	0.00	96.61	0.00	0.00	0.00
Hajipara	64	100.00	35.94	0.00	64.06	0.00	0.00	0.00
Haspatalpara	38	100.00	23.68	2.63	31.58	42.11	0.00	0.00
Karim Masterpara	44	100.00	0.00	0.00	100.00	0.00	0.00	0.00
Madrasapara	158	100.00	6.33	1.90	86.08	2.53	1.27	1.90
Maktabpara	104	100.00	0.96	0.00	99.04	0.00	0.00	0.00
Masterpara	38	100.00	18.42	2.63	23.68	55.26	0.00	0.00
Mongjai Karbaripara	116	100.00	0.86	0.00	80.17	6.90	8.62	3.45
<b>Taindang Union</b>	<b>3354</b>	<b>100.00</b>	<b>21.62</b>	<b>10.02</b>	<b>48.48</b>	<b>12.52</b>	<b>5.28</b>	<b>2.09</b>
Rural	3354	100.00	21.62	10.02	48.48	12.52	5.28	2.09
Urban	0	0.00	0.00	0.00	0.00	0.00	0.00	0.00
Achalang*	1186	100.00	30.02	19.98	23.27	18.80	6.91	1.01
Abu Taher Sardarpara	95	100.00	51.58	17.89	27.37	3.16	0.00	0.00
Bagapara	130	100.00	0.00	0.00	59.23	39.23	1.54	0.00
Barek Leaderpara	125	100.00	24.00	22.40	50.40	0.80	2.40	0.00
Habib Mamberpara	108	100.00	26.85	49.07	23.15	0.93	0.00	0.00
Hedayet Ullah Sardarpara	107	100.00	13.08	8.41	14.02	42.06	14.95	7.48
Islampur	116	100.00	48.28	42.24	3.45	6.03	0.00	0.00
Krishnadaya Sardarpara	7	100.00	0.00	0.00	0.00	14.29	85.71	0.00
Mamataz Sardarpara	79	100.00	31.65	25.32	17.72	22.78	1.27	1.27
Manudas Memberpara	57	100.00	33.33	15.79	0.00	50.88	0.00	0.00
Marmapara	69	100.00	92.75	7.25	0.00	0.00	0.00	0.00
Saheb Ali Sardarpara	109	100.00	39.45	1.83	9.17	0.00	47.71	1.83
Sarbeshwarpara	70	100.00	0.00	0.00	58.57	38.57	2.86	0.00
Sobhan Sardarpara	114	100.00	23.68	39.47	0.88	35.09	0.00	0.88
Taindang*	2168	100.00	17.02	4.57	62.27	9.09	4.38	2.68
Baghmara	128	100.00	2.34	1.56	96.09	0.00	0.00	0.00
Bandar Singpara	72	100.00	12.50	0.00	16.67	8.33	62.50	0.00
Batitila	30	100.00	0.00	0.00	10.00	46.67	10.00	33.33
Battali	252	100.00	6.35	7.14	84.13	2.38	0.00	0.00
Bazartila	314	100.00	26.11	11.46	58.28	0.64	2.87	0.64
Headmanpara	163	100.00	27.61	1.23	39.88	10.43	3.07	17.79
Majhpara	327	100.00	7.03	0.92	85.63	1.53	4.28	0.61
Muslimpara	167	100.00	31.14	0.00	59.88	4.79	2.40	1.80
Noapara	343	100.00	33.24	9.33	43.15	9.04	2.33	2.92
Porabari	76	100.00	0.00	0.00	6.58	93.42	0.00	0.00
Sinduk Depapara	179	100.00	13.41	1.68	63.13	16.76	3.91	1.12

Administrative Unit, Location and Community	General Household	Percentage of Toilet Facilities						
		Total	Safe Disposal with Flushing/ Pouring Water	Unsafe Disposal with Flushing/ Pouring Water	Pit Latrine with Slab/ Ventilated Improved Latrine/ Composting Latrine	Pit Latrine without Slab/ Open Pit	Raw/Open/ Hanging Latrine (Permanent/ Temporary)	Open Defecation/ No Latrine Available
1	2	3	4	5	6	7	8	9
Tanaikyapara	87	100.00	0.00	0.00	100.00	0.00	0.00	0.00
Tango Mahajanpara	30	100.00	3.33	10.00	63.33	23.33	0.00	0.00
<b>Panchhari Upazila</b>	<b>16996</b>	<b>100.00</b>	<b>14.80</b>	<b>15.57</b>	<b>46.25</b>	<b>16.69</b>	<b>5.35</b>	<b>1.34</b>
Rural	8785	100.00	15.13	23.34	32.53	21.34	5.96	1.70
Urban	8211	100.00	14.46	7.26	60.92	11.72	4.69	0.96
<b>Chengi Union</b>	<b>2190</b>	<b>100.00</b>	<b>25.84</b>	<b>21.87</b>	<b>25.53</b>	<b>19.68</b>	<b>6.16</b>	<b>0.91</b>
Rural	0	0.00	0.00	0.00	0.00	0.00	0.00	0.00
Urban	2190	100.00	25.84	21.87	25.53	19.68	6.16	0.91
Chengi*	2190	100.00	25.84	21.87	25.53	19.68	6.16	0.91
Amarendrapara	54	100.00	1.85	0.00	90.74	7.41	0.00	0.00
Angjapara	58	100.00	60.34	24.14	3.45	1.72	8.62	1.72
Brajmohanpara	53	100.00	22.64	75.47	0.00	1.89	0.00	0.00
Buddharampara	73	100.00	61.64	35.62	0.00	2.74	0.00	0.00
Chandra Karbaripara	129	100.00	31.01	9.30	48.06	10.08	1.55	0.00
Dhanyachandrapara	130	100.00	15.38	0.77	83.08	0.77	0.00	0.00
Durgamanipara	126	100.00	0.79	0.79	71.43	26.98	0.00	0.00
Jagat Mohanpara	111	100.00	1.80	50.45	30.63	16.22	0.90	0.00
Jagat Senpara	37	100.00	18.92	0.00	13.51	67.57	0.00	0.00
Jitendrapara	114	100.00	9.65	21.05	7.02	57.02	4.39	0.88
Jubanashwapara	132	100.00	2.27	0.00	12.12	0.76	84.85	0.00
Karap Chandrapara	66	100.00	46.97	16.67	0.00	36.36	0.00	0.00
Karunamohanpara	30	100.00	100.00	0.00	0.00	0.00	0.00	0.00
Khargapara	97	100.00	2.06	3.09	84.54	10.31	0.00	0.00
Kinadhan Baidyapara	120	100.00	33.33	45.00	0.83	20.83	0.00	0.00
Kinamanipara	34	100.00	11.76	88.24	0.00	0.00	0.00	0.00
Lakshmi Rampara	33	100.00	0.00	6.06	81.82	12.12	0.00	0.00
Lambupara	89	100.00	47.19	51.69	0.00	1.12	0.00	0.00
Lendiapara	46	100.00	58.70	41.30	0.00	0.00	0.00	0.00
Madhu Mangalpara	62	100.00	77.42	22.58	0.00	0.00	0.00	0.00
Mangaldhanpara	42	100.00	88.10	11.90	0.00	0.00	0.00	0.00
Matulipara	11	100.00	18.18	72.73	0.00	0.00	9.09	0.00
Natunpara	26	100.00	0.00	80.77	0.00	7.69	7.69	3.85
Nilamani Headmanpara	92	100.00	42.39	1.09	0.00	54.35	2.17	0.00
Pettuyapara	53	100.00	9.43	37.74	28.30	22.64	1.89	0.00
Pushta Raypara	54	100.00	0.00	31.48	0.00	61.11	1.85	5.56
Raj Mohan Para	13	100.00	100.00	0.00	0.00	0.00	0.00	0.00
Ramanipara	36	100.00	38.89	61.11	0.00	0.00	0.00	0.00
Ratnasenpara	37	100.00	97.30	0.00	0.00	0.00	2.70	0.00
Shamvu Ray Para	119	100.00	4.20	0.00	33.61	57.14	0.84	4.20
Subalchandra Para	33	100.00	9.09	18.18	0.00	72.73	0.00	0.00
Surja Mohan Para	58	100.00	18.97	37.93	34.48	6.90	1.72	0.00
Takshmi Ray Para	22	100.00	0.00	18.18	0.00	40.91	0.00	40.91
<b>Latiban Union</b>	<b>2613</b>	<b>100.00</b>	<b>22.62</b>	<b>20.02</b>	<b>18.33</b>	<b>24.19</b>	<b>11.75</b>	<b>3.10</b>
Rural	2613	100.00	22.62	20.02	18.33	24.19	11.75	3.10
Urban	0	0.00	0.00	0.00	0.00	0.00	0.00	0.00
Jugalchhari*	692	100.00	8.96	4.19	22.98	51.45	8.24	4.19
Mogli Mohan Para	50	100.00	0.00	4.00	4.00	58.00	34.00	0.00
Bamvupara	59	100.00	3.39	5.08	8.47	76.27	6.78	0.00
Chhota Bari	51	100.00	62.75	5.88	0.00	25.49	3.92	1.96
Singsa Para	97	100.00	0.00	0.00	8.25	70.10	11.34	10.31
Bagan Para	80	100.00	3.75	0.00	57.50	36.25	2.50	0.00
Heladhulapara	65	100.00	0.00	0.00	12.31	64.62	1.54	21.54
Kangchairipara	100	100.00	19.00	19.00	18.00	36.00	6.00	2.00
Katal Manipara	123	100.00	3.25	0.81	37.40	56.91	0.00	1.63
Dhani Kumar Para	9	100.00	0.00	0.00	33.33	66.67	0.00	0.00
Gunadhar Para	28	100.00	7.14	3.57	67.86	14.29	7.14	0.00
Lakkiranjan Para	30	100.00	0.00	0.00	13.33	46.67	40.00	0.00
Latiban*	1921	100.00	27.54	25.72	16.66	14.37	13.01	2.71

Administrative Unit, Location and Community	General Household	Percentage of Toilet Facilities						
		Total	Safe Disposal with Flushing/ Pouring Water	Unsafe Disposal with Flushing/ Pouring Water	Pit Latrine with Slab/ Ventilated Improved Latrine/ Composting Latrine	Pit Latrine without Slab/ Open Pit	Raw/Open/ Hanging Latrine (Permanent/ Temporary)	Open Defecation/ No Latrine Available
1	2	3	4	5	6	7	8	9
Balipara	83	100.00	10.84	0.00	0.00	3.61	67.47	18.07
Chandranathpara	98	100.00	100.00	0.00	0.00	0.00	0.00	0.00
Dakkhin Nalkata	86	100.00	19.77	76.74	0.00	3.49	0.00	0.00
Dhukhirampara	20	100.00	5.00	0.00	50.00	20.00	25.00	0.00
Durchharipara	72	100.00	0.00	98.61	0.00	0.00	1.39	0.00
Chandra Sen Para	37	100.00	29.73	0.00	59.46	10.81	0.00	0.00
Gangarampara	58	100.00	0.00	0.00	3.45	75.86	18.97	1.72
Harisadhanpara	18	100.00	16.67	0.00	55.56	22.22	0.00	5.56
Headmanpara	23	100.00	13.04	0.00	65.22	13.04	4.35	4.35
Horendra Para	18	100.00	0.00	0.00	61.11	38.89	0.00	0.00
Jamin Dhanpara	76	100.00	0.00	93.42	0.00	5.26	0.00	1.32
Jurcharipara	33	100.00	3.03	0.00	0.00	51.52	45.45	0.00
Kanaraypara	50	100.00	0.00	0.00	0.00	0.00	64.00	36.00
Karigarpara	87	100.00	5.75	93.10	0.00	0.00	0.00	1.15
Khamarpara	11	100.00	0.00	0.00	0.00	72.73	27.27	0.00
Kishtamohanpara	23	100.00	100.00	0.00	0.00	0.00	0.00	0.00
Lila Mohanpara	87	100.00	35.63	4.60	59.77	0.00	0.00	0.00
Lalit Mohan Para	31	100.00	22.58	22.58	29.03	25.81	0.00	0.00
Madhupara	86	100.00	0.00	0.00	9.30	76.74	3.49	10.47
Nabin Chanpara	93	100.00	51.61	29.03	11.83	7.53	0.00	0.00
Nabinchandrapara	86	100.00	0.00	0.00	97.67	2.33	0.00	0.00
Oklaymasharapara	18	100.00	0.00	0.00	0.00	50.00	50.00	0.00
Porabari	38	100.00	13.16	39.47	34.21	10.53	2.63	0.00
Pradippara	98	100.00	11.22	37.76	17.35	33.67	0.00	0.00
Pulinpur	83	100.00	62.65	7.23	30.12	0.00	0.00	0.00
Purba Nalkata	62	100.00	45.16	50.00	0.00	4.84	0.00	0.00
Prannya Para	24	100.00	4.17	50.00	0.00	45.83	0.00	0.00
Bhaggya Mohajan Para	13	100.00	100.00	0.00	0.00	0.00	0.00	0.00
Ramshingpara	108	100.00	0.00	0.00	0.00	1.85	94.44	3.70
Rejamanipara	25	100.00	20.00	44.00	8.00	28.00	0.00	0.00
Sukra Mohan Para	25	100.00	72.00	4.00	24.00	0.00	0.00	0.00
Shantiranjnpara	27	100.00	96.30	0.00	0.00	3.70	0.00	0.00
Tridibeshor Para	55	100.00	0.00	0.00	41.82	38.18	20.00	0.00
Ugyajaipara	82	100.00	86.59	10.98	0.00	1.22	0.00	1.22
Uttar Nalkata	87	100.00	48.28	51.72	0.00	0.00	0.00	0.00
<b>Logang Union</b>	<b>3101</b>	<b>100.00</b>	<b>13.09</b>	<b>45.50</b>	<b>16.45</b>	<b>21.70</b>	<b>2.48</b>	<b>0.77</b>
Rural	3101	100.00	13.09	45.50	16.45	21.70	2.48	0.77
Urban	0	0.00	0.00	0.00	0.00	0.00	0.00	0.00
Bara Panchhari*	847	100.00	5.79	22.08	23.85	43.09	4.37	0.83
Alendrapara	47	100.00	0.00	0.00	12.77	70.21	8.51	8.51
Bengapara	21	100.00	0.00	76.19	0.00	23.81	0.00	0.00
Bidyamohanpara	40	100.00	0.00	0.00	0.00	100.00	0.00	0.00
Birendra Karbaripara	67	100.00	7.46	92.54	0.00	0.00	0.00	0.00
Chitta Ranjon Para	29	100.00	6.90	13.79	75.86	3.45	0.00	0.00
Fatemanagar	231	100.00	12.55	8.66	56.28	7.36	13.85	1.30
Ganjapara	10	100.00	0.00	0.00	10.00	90.00	0.00	0.00
Purna Kumar Para	54	100.00	0.00	0.00	0.00	100.00	0.00	0.00
Joutha Khamarpara	13	100.00	0.00	100.00	0.00	0.00	0.00	0.00
Kashipara	32	100.00	0.00	0.00	21.88	78.13	0.00	0.00
Niladhanpara	40	100.00	0.00	35.00	0.00	65.00	0.00	0.00
Dino Bandu Para	36	100.00	0.00	0.00	0.00	100.00	0.00	0.00
Pashchim Madan Karbaripara	24	100.00	0.00	0.00	0.00	100.00	0.00	0.00
Patikumarpara	49	100.00	0.00	0.00	0.00	97.96	2.04	0.00
Pradippara	26	100.00	0.00	7.69	26.92	65.38	0.00	0.00
Ramtanupara	53	100.00	0.00	98.11	0.00	1.89	0.00	0.00
Riyang Chharapara	24	100.00	0.00	0.00	25.00	75.00	0.00	0.00
Saontalpara	19	100.00	68.42	0.00	31.58	0.00	0.00	0.00
Sindukumarpara	5	100.00	0.00	80.00	0.00	20.00	0.00	0.00

Administrative Unit, Location and Community	General Household	Percentage of Toilet Facilities						
		Total	Safe Disposal with Flushing/ Pouring Water	Unsafe Disposal with Flushing/ Pouring Water	Pit Latrine with Slab/ Ventilated Improved Latrine/ Composting Latrine	Pit Latrine without Slab/ Open Pit	Raw/Open/ Hanging Latrine (Permanent/ Temporary)	Open Defecation/ No Latrine Available
1	2	3	4	5	6	7	8	9
Takkupedapara	14	100.00	0.00	0.00	100.00	0.00	0.00	0.00
Perachara Marma Para	13	100.00	0.00	0.00	23.08	76.92	0.00	0.00
Logang*	2254	100.00	15.84	54.30	13.66	13.66	1.77	0.75
Abinashpara	65	100.00	9.23	52.31	0.00	33.85	3.08	1.54
Anandamohanpara	47	100.00	17.02	82.98	0.00	0.00	0.00	0.00
Anilpara	56	100.00	0.00	100.00	0.00	0.00	0.00	0.00
Anil Chandra Para	50	100.00	0.00	0.00	62.00	38.00	0.00	0.00
Baburapara	49	100.00	18.37	81.63	0.00	0.00	0.00	0.00
Bharatbarshapara	42	100.00	4.76	52.38	40.48	2.38	0.00	0.00
Brihat Chandrapara	55	100.00	0.00	85.45	0.00	14.55	0.00	0.00
Barendra Karbari Para	45	100.00	4.44	95.56	0.00	0.00	0.00	0.00
Battya Karbari Para	17	100.00	23.53	70.59	0.00	0.00	5.88	0.00
Birajoy Karbari Para	47	100.00	2.13	0.00	0.00	76.60	12.77	8.51
Chikan Chanpara	80	100.00	100.00	0.00	0.00	0.00	0.00	0.00
Dhudukchhara	101	100.00	2.97	94.06	0.99	0.00	0.99	0.99
Dayal Karbari Para	13	100.00	0.00	0.00	23.08	76.92	0.00	0.00
Ghilatalipara	43	100.00	4.65	6.98	53.49	34.88	0.00	0.00
Hatimarapara	56	100.00	0.00	96.43	0.00	1.79	1.79	0.00
Jatishpara	36	100.00	8.33	91.67	0.00	0.00	0.00	0.00
Kharga Para	17	100.00	0.00	94.12	0.00	0.00	0.00	5.88
Krishna Karbari Para	14	100.00	0.00	57.14	0.00	42.86	0.00	0.00
Kalaram Para	98	100.00	7.14	64.29	18.37	10.20	0.00	0.00
Logang Bazar Para	73	100.00	8.22	5.48	83.56	2.74	0.00	0.00
Lal Mohan Para	29	100.00	62.07	34.48	3.45	0.00	0.00	0.00
Logang Char Para	41	100.00	34.15	60.98	4.88	0.00	0.00	0.00
Madhuram Para	41	100.00	4.88	92.68	0.00	2.44	0.00	0.00
Madhu Ranjan Para	31	100.00	61.29	25.81	0.00	12.90	0.00	0.00
Muni Karbaripara	50	100.00	4.00	96.00	0.00	0.00	0.00	0.00
Niharbindu Para	6	100.00	50.00	50.00	0.00	0.00	0.00	0.00
Pahar Chan Para	48	100.00	8.33	75.00	0.00	14.58	2.08	0.00
Prabhu Manipara	51	100.00	17.65	80.39	0.00	1.96	0.00	0.00
Premkumarpara	28	100.00	0.00	89.29	0.00	0.00	0.00	10.71
Paschim Babura Para	43	100.00	13.95	86.05	0.00	0.00	0.00	0.00
Prabin Mohan Karbari Para	30	100.00	0.00	96.67	0.00	3.33	0.00	0.00
Prashanta Para	34	100.00	23.53	76.47	0.00	0.00	0.00	0.00
Pravu Ranjan Karbari Para	21	100.00	0.00	90.48	0.00	9.52	0.00	0.00
Rabidhanpara	53	100.00	1.89	0.00	13.21	83.02	1.89	0.00
Rajendrapara	30	100.00	0.00	80.00	0.00	20.00	0.00	0.00
Ranjanpara	27	100.00	14.81	77.78	0.00	7.41	0.00	0.00
Rupsenpara	55	100.00	5.45	94.55	0.00	0.00	0.00	0.00
Shachindra Karbaripara	35	100.00	2.86	0.00	82.86	14.29	0.00	0.00
Shova Chandra Para	70	100.00	0.00	1.43	34.29	62.86	0.00	1.43
Shanti Ranjan Para	39	100.00	7.69	17.95	48.72	25.64	0.00	0.00
Snehamohan Para	23	100.00	0.00	100.00	0.00	0.00	0.00	0.00
Sukhamani Para	25	100.00	12.00	80.00	0.00	0.00	8.00	0.00
Shanti Nagor Dakkhin Para	40	100.00	25.00	75.00	0.00	0.00	0.00	0.00
Shanti Nagor Moddya Para	73	100.00	17.81	78.08	0.00	2.74	1.37	0.00
Shanti Nagor Paschim Para	43	100.00	0.00	9.30	44.19	41.86	4.65	0.00
Shanti Nagor Uttar Para	49	100.00	0.00	20.41	55.10	24.49	0.00	0.00
Shanti Tila	5	100.00	60.00	40.00	0.00	0.00	0.00	0.00
Sheneha Mohan Karbari Para	30	100.00	76.67	0.00	0.00	0.00	13.33	10.00
Shanti Bikash Para	43	100.00	0.00	0.00	53.49	44.19	2.33	0.00
Shanti Kumar Boudya Para	36	100.00	25.00	11.11	8.33	0.00	47.22	8.33
Uttar Dudukchhara Para	121	100.00	54.55	45.45	0.00	0.00	0.00	0.00
<b>Panchhari Union</b>	<b>6021</b>	<b>100.00</b>	<b>10.31</b>	<b>1.94</b>	<b>73.79</b>	<b>8.82</b>	<b>4.15</b>	<b>0.98</b>
Rural	0	0.00	0.00	0.00	0.00	0.00	0.00	0.00

Administrative Unit, Location and Community	General Household	Percentage of Toilet Facilities						
		Total	Safe Disposal with Flushing/ Pouring Water	Unsafe Disposal with Flushing/ Pouring Water	Pit Latrine with Slab/ Ventilated Improved Latrine/ Composting Latrine	Pit Latrine without Slab/ Open Pit	Raw/Open/ Hanging Latrine (Permanent/ Temporary)	Open Defecation/ No Latrine Available
1	2	3	4	5	6	7	8	9
Urban	6021	100.00	10.31	1.94	73.79	8.82	4.15	0.98
Pujgang*	6021	100.00	10.31	1.94	73.79	8.82	4.15	0.98
Abanipara	117	100.00	15.38	40.17	38.46	5.98	0.00	0.00
Achai Mahajan Para	57	100.00	5.26	0.00	94.74	0.00	0.00	0.00
Adi Tripura Para	131	100.00	7.63	0.00	91.60	0.76	0.00	0.00
Akkhaypara	124	100.00	0.81	0.00	84.68	12.90	1.61	0.00
Ali Charanpara	94	100.00	7.45	34.04	56.38	2.13	0.00	0.00
Ayub Ali Memberpara	102	100.00	0.98	0.00	97.06	0.98	0.98	0.00
Baishakh Kumarpara	16	100.00	0.00	0.00	87.50	12.50	0.00	0.00
Batyapara	39	100.00	0.00	0.00	0.00	97.44	2.56	0.00
Bazarpara	185	100.00	9.19	0.00	81.08	0.00	9.73	0.00
Bgb Zone	46	100.00	100.00	0.00	0.00	0.00	0.00	0.00
Bir Kumarpara	20	100.00	0.00	0.00	80.00	20.00	0.00	0.00
Buddhamanipara	37	100.00	0.00	0.00	0.00	2.70	97.30	0.00
Chowdhurypara	29	100.00	13.79	0.00	86.21	0.00	0.00	0.00
Colonypara	201	100.00	1.00	0.00	99.00	0.00	0.00	0.00
Ali Chan Para	102	100.00	0.98	3.92	66.67	20.59	6.86	0.98
Damdama	385	100.00	5.71	0.00	93.51	0.26	0.26	0.26
Debamitrapara	35	100.00	0.00	0.00	94.29	5.71	0.00	0.00
Debendrapara	95	100.00	0.00	5.26	44.21	48.42	1.05	1.05
Deghal Chhari para	18	100.00	0.00	0.00	0.00	16.67	50.00	33.33
Dhighiraypara	12	100.00	0.00	0.00	16.67	66.67	8.33	8.33
Fupuchan Para	21	100.00	0.00	0.00	0.00	95.24	4.76	0.00
Gaganchandrapara	150	100.00	0.00	0.00	60.67	29.33	10.00	0.00
Brick Field Para	82	100.00	0.00	0.00	95.12	0.00	4.88	0.00
Brisha Mohan Para	62	100.00	38.71	0.00	33.87	8.06	1.61	17.74
Haladharpara	72	100.00	0.00	0.00	90.28	0.00	9.72	0.00
Hasannagar	202	100.00	0.00	3.47	60.40	23.76	12.38	0.00
Islampur	154	100.00	1.95	0.00	98.05	0.00	0.00	0.00
Jatishpara	31	100.00	0.00	0.00	100.00	0.00	0.00	0.00
Joutha Khamar	40	100.00	0.00	0.00	15.00	40.00	45.00	0.00
Joyantapara	8	100.00	0.00	0.00	100.00	0.00	0.00	0.00
Jugesharpara	104	100.00	1.92	0.00	77.88	19.23	0.00	0.96
Jyotirmaypara	120	100.00	0.00	0.00	92.50	7.50	0.00	0.00
Kalabaganpara	121	100.00	36.36	0.00	63.64	0.00	0.00	0.00
Kalanalpara	89	100.00	84.27	6.74	3.37	0.00	0.00	5.62
Kamini Memberpara	34	100.00	0.00	0.00	94.12	5.88	0.00	0.00
Kanungopara	124	100.00	0.00	0.00	86.29	12.90	0.81	0.00
Keshamanipara	44	100.00	0.00	0.00	0.00	2.27	79.55	18.18
Khamarpara	7	100.00	0.00	0.00	100.00	0.00	0.00	0.00
Kinachanpara	137	100.00	69.34	2.92	0.00	0.00	22.63	5.11
Kripacharanpara	40	100.00	2.50	0.00	97.50	0.00	0.00	0.00
Madan Karbaripara	35	100.00	0.00	0.00	97.14	2.86	0.00	0.00
Madhu Mangalpara	96	100.00	0.00	0.00	100.00	0.00	0.00	0.00
Manju Adam	98	100.00	69.39	0.00	29.59	1.02	0.00	0.00
Mohammadpur	315	100.00	16.19	0.00	83.17	0.32	0.32	0.00
Muslimpara Police Station	88	100.00	22.73	0.00	76.14	1.14	0.00	0.00
Nabin Chan Para	57	100.00	5.26	0.00	64.91	29.82	0.00	0.00
Nakul Masterpara	24	100.00	0.00	0.00	100.00	0.00	0.00	0.00
Napitapara	204	100.00	6.86	0.49	78.92	13.73	0.00	0.00
Pailat Farm	220	100.00	14.09	2.27	83.64	0.00	0.00	0.00
Pujgangmukhpara	27	100.00	92.59	7.41	0.00	0.00	0.00	0.00
Rabisingpara	60	100.00	0.00	0.00	100.00	0.00	0.00	0.00
Rajkumarpara	23	100.00	0.00	0.00	8.70	91.30	0.00	0.00



Administrative Unit, Location and Community	General Household	Percentage of Toilet Facilities						
		Total	Safe Disposal with Flushing/ Pouring Water	Unsafe Disposal with Flushing/ Pouring Water	Pit Latrine with Slab/ Ventilated Improved Latrine/ Composting Latrine	Pit Latrine without Slab/ Open Pit	Raw/Open/ Hanging Latrine (Permanent/ Temporary)	Open Defecation/ No Latrine Available
1	2	3	4	5	6	7	8	9
Ramanipara	14	100.00	0.00	0.00	0.00	85.71	7.14	7.14
Ramsingpara	24	100.00	0.00	0.00	4.17	54.17	41.67	0.00
Ratan Manipara	75	100.00	1.33	0.00	98.67	0.00	0.00	0.00
Saontalpara	152	100.00	3.95	0.00	96.05	0.00	0.00	0.00
Satyadhanpara	62	100.00	8.06	1.61	88.71	1.61	0.00	0.00
Shantilapara	123	100.00	0.00	0.81	90.24	7.32	1.63	0.00
Suresh Chandrapara	37	100.00	0.00	0.00	100.00	0.00	0.00	0.00
T&T Tila	201	100.00	0.00	0.00	89.05	1.49	9.45	0.00
Takshmi Ray Para	49	100.00	0.00	0.00	0.00	75.51	0.00	24.49
Talukdarpara	176	100.00	5.68	0.00	94.32	0.00	0.00	0.00
Tapitapara	82	100.00	1.22	1.22	37.80	57.32	2.44	0.00
Udayshankarpara	52	100.00	0.00	0.00	96.15	3.85	0.00	0.00
<b>Upazila Sadar</b>	<b>10</b>	<b>100.00</b>	<b>90.00</b>	<b>0.00</b>	<b>10.00</b>	<b>0.00</b>	<b>0.00</b>	<b>0.00</b>
Vaktapara	26	100.00	3.85	0.00	92.31	3.85	0.00	0.00
Hedman Tila	52	100.00	0.00	0.00	96.15	0.00	0.00	3.85
Ratna Moy Para	37	100.00	0.00	0.00	100.00	0.00	0.00	0.00
Sochindra Para	25	100.00	0.00	0.00	84.00	8.00	0.00	8.00
Sumati Para	39	100.00	0.00	0.00	100.00	0.00	0.00	0.00
Tetul Tila	51	100.00	0.00	1.96	98.04	0.00	0.00	0.00
<b>Ultachhari Union</b>	<b>3071</b>	<b>100.00</b>	<b>10.81</b>	<b>3.78</b>	<b>60.86</b>	<b>18.56</b>	<b>4.56</b>	<b>1.43</b>
Rural	3071	100.00	10.81	3.78	60.86	18.56	4.56	1.43
Urban	0	0.00	0.00	0.00	0.00	0.00	0.00	0.00
Chhota Panchhari*	3071	100.00	10.81	3.78	60.86	18.56	4.56	1.43
Alinagar	94	100.00	0.00	1.06	98.94	0.00	0.00	0.00
Baurapara	133	100.00	9.02	0.75	84.21	6.02	0.00	0.00
Dakkhin Shantipur	67	100.00	4.48	1.49	80.60	11.94	1.49	0.00
Jhagurnala	94	100.00	1.06	4.26	82.98	9.57	2.13	0.00
Katray Para	18	100.00	0.00	0.00	0.00	100.00	0.00	0.00
Kunjaram Para	45	100.00	26.67	0.00	51.11	22.22	0.00	0.00
Madhyanagar	214	100.00	1.87	0.00	97.66	0.47	0.00	0.00
Manikyapara	67	100.00	0.00	0.00	97.01	1.49	1.49	0.00
Maratila	114	100.00	5.26	18.42	1.75	63.16	3.51	7.89
Mollapara	464	100.00	2.37	4.96	64.44	27.16	0.86	0.22
Muslimnagar	71	100.00	0.00	0.00	14.08	70.42	15.49	0.00
Nabaratnapara	32	100.00	0.00	0.00	0.00	100.00	0.00	0.00
Nalindrapara	26	100.00	42.31	0.00	30.77	26.92	0.00	0.00
Noya Para	21	100.00	0.00	0.00	76.19	23.81	0.00	0.00
Omarpur	146	100.00	0.68	3.42	72.60	15.75	5.48	2.05
Padminipara	77	100.00	0.00	0.00	45.45	0.00	54.55	0.00
Payangpara	58	100.00	3.45	1.72	32.76	48.28	10.34	3.45
Prafullapara	50	100.00	0.00	2.00	12.00	14.00	50.00	22.00
Passim Shantipur	92	100.00	0.00	0.00	100.00	0.00	0.00	0.00
Rangsai Karbaripara	57	100.00	10.53	28.07	10.53	40.35	5.26	5.26
Rasulpur	52	100.00	0.00	0.00	92.31	3.85	3.85	0.00
Rohindrapara	40	100.00	0.00	0.00	10.00	50.00	10.00	30.00
Sharat Chandrapara	12	100.00	0.00	0.00	0.00	0.00	100.00	0.00
Subalchandrapara	58	100.00	0.00	0.00	0.00	79.31	15.52	5.17
Sutakarmapara	87	100.00	0.00	0.00	57.47	42.53	0.00	0.00
Ugalchhari	112	100.00	0.00	0.00	100.00	0.00	0.00	0.00
Ultachhari	228	100.00	15.79	9.21	66.23	6.14	2.63	0.00
Uttar Shantipur	83	100.00	4.82	0.00	87.95	7.23	0.00	0.00
Jogonath Para	32	100.00	15.63	3.13	40.63	40.63	0.00	0.00
Zianagar	427	100.00	51.05	4.68	43.33	0.94	0.00	0.00

Administrative Unit, Location and Community	General Household	Percentage of Toilet Facilities						
		Total	Safe Disposal with Flushing/ Pouring Water	Unsafe Disposal with Flushing/ Pouring Water	Pit Latrine with Slab/ Ventilated Improved Latrine/ Composting Latrine	Pit Latrine without Slab/ Open Pit	Raw/Open/ Hanging Latrine (Permanent/ Temporary)	Open Defecation/ No Latrine Available
1	2	3	4	5	6	7	8	9
<b>Ramgarh Upazila</b>	<b>13295</b>	<b>100.00</b>	<b>35.75</b>	<b>13.28</b>	<b>29.30</b>	<b>9.04</b>	<b>9.73</b>	<b>2.89</b>
Rural	3388	100.00	4.72	14.46	29.04	22.90	21.55	7.32
Urban	9907	100.00	46.36	12.88	29.39	4.30	5.69	1.37
<b>Ramgarh Paurashava</b>	<b>6177</b>	<b>100.00</b>	<b>54.23</b>	<b>6.73</b>	<b>35.16</b>	<b>1.13</b>	<b>2.61</b>	<b>0.13</b>
<b>Ward No. 01</b>	<b>640</b>	<b>100.00</b>	<b>24.06</b>	<b>10.94</b>	<b>58.28</b>	<b>4.69</b>	<b>1.88</b>	<b>0.16</b>
Ramgarh (Part)*	640	100.00	24.06	10.94	58.28	4.69	1.88	0.16
Balturam Tila	300	100.00	8.00	5.00	76.00	7.67	3.00	0.33
Chinchharipara	38	100.00	0.00	2.63	76.32	13.16	7.89	0.00
Nitai Baishnabpara	72	100.00	45.83	11.11	41.67	1.39	0.00	0.00
Shamukchhara	13	100.00	7.69	92.31	0.00	0.00	0.00	0.00
Shashan Tila	217	100.00	44.24	15.67	39.63	0.46	0.00	0.00
<b>Ward No. 02</b>	<b>433</b>	<b>100.00</b>	<b>64.20</b>	<b>5.08</b>	<b>30.48</b>	<b>0.00</b>	<b>0.23</b>	<b>0.00</b>
Nakapa (Part)*	433	100.00	64.20	5.08	30.48	0.00	0.23	0.00
Debarpara	119	100.00	63.87	0.84	35.29	0.00	0.00	0.00
Jagannathpara	99	100.00	47.47	0.00	52.53	0.00	0.00	0.00
Office Tila	60	100.00	96.67	1.67	0.00	0.00	1.67	0.00
Sukendraipara	155	100.00	62.58	12.90	24.52	0.00	0.00	0.00
<b>Ward No. 03</b>	<b>773</b>	<b>100.00</b>	<b>57.05</b>	<b>10.87</b>	<b>31.31</b>	<b>0.39</b>	<b>0.00</b>	<b>0.39</b>
Ramgarh (Part)*	773	100.00	57.05	10.87	31.31	0.39	0.00	0.39
Garjantali	659	100.00	65.86	12.44	20.94	0.30	0.00	0.46
Sandwip Tila	114	100.00	6.14	1.75	91.23	0.88	0.00	0.00
<b>Ward No. 04</b>	<b>801</b>	<b>100.00</b>	<b>76.28</b>	<b>6.12</b>	<b>9.61</b>	<b>0.37</b>	<b>7.62</b>	<b>0.00</b>
Ramgarh (Part)*	801	100.00	76.28	6.12	9.61	0.37	7.62	0.00
Kampara	106	100.00	69.81	0.00	0.00	0.00	30.19	0.00
Masterpara	695	100.00	77.27	7.05	11.08	0.43	4.17	0.00
<b>Ward No. 05</b>	<b>673</b>	<b>100.00</b>	<b>32.39</b>	<b>6.09</b>	<b>58.40</b>	<b>3.12</b>	<b>0.00</b>	<b>0.00</b>
Ramgarh (Part)*	673	100.00	32.39	6.09	58.40	3.12	0.00	0.00
Baidytila	132	100.00	15.15	0.00	81.06	3.79	0.00	0.00
Bairagitila	215	100.00	26.98	5.58	67.44	0.00	0.00	0.00
Chowdhuripara	326	100.00	42.94	8.90	43.25	4.91	0.00	0.00
<b>Ward No. 06</b>	<b>411</b>	<b>100.00</b>	<b>76.89</b>	<b>8.27</b>	<b>4.87</b>	<b>0.00</b>	<b>9.73</b>	<b>0.24</b>
Ramgarh (Part)*	411	100.00	76.89	8.27	4.87	0.00	9.73	0.24
Kailaspara	29	100.00	13.79	0.00	31.03	0.00	51.72	3.45
Pilot Bagan	18	100.00	100.00	0.00	0.00	0.00	0.00	0.00
Taichalapara	364	100.00	80.77	9.34	3.02	0.00	6.87	0.00
<b>Ward No. 07</b>	<b>888</b>	<b>100.00</b>	<b>55.29</b>	<b>8.33</b>	<b>35.25</b>	<b>0.79</b>	<b>0.11</b>	<b>0.23</b>
Ramgarh (Part)*	888	100.00	55.29	8.33	35.25	0.79	0.11	0.23
Bagantila	104	100.00	84.62	4.81	8.65	0.00	0.00	1.92
Kaladeba	293	100.00	39.59	23.55	35.15	1.71	0.00	0.00
Nazirtila	108	100.00	50.00	0.00	47.22	1.85	0.93	0.00
Sampruepara	154	100.00	49.35	0.00	50.65	0.00	0.00	0.00
Uttar Lamkupara( Part)	229	100.00	68.56	0.00	31.44	0.00	0.00	0.00
<b>Ward No. 08</b>	<b>797</b>	<b>100.00</b>	<b>53.07</b>	<b>3.39</b>	<b>43.04</b>	<b>0.38</b>	<b>0.00</b>	<b>0.13</b>
Ramgarh (Part)*	797	100.00	53.07	3.39	43.04	0.38	0.00	0.13
Fenirkul	497	100.00	57.75	3.82	38.03	0.20	0.00	0.20
Sadu Karbaripara	300	100.00	45.33	2.67	51.33	0.67	0.00	0.00
<b>Ward No. 09</b>	<b>761</b>	<b>100.00</b>	<b>54.93</b>	<b>1.97</b>	<b>36.66</b>	<b>0.39</b>	<b>6.04</b>	<b>0.00</b>
Ramgarh*	761	100.00	54.93	1.97	36.66	0.39	6.04	0.00
Darogapara	279	100.00	41.22	0.36	57.71	0.72	0.00	0.00
Mahamunipara	66	100.00	18.18	0.00	81.82	0.00	0.00	0.00
Ramgar Bazar Abasik	416	100.00	69.95	3.37	15.38	0.24	11.06	0.00
<b>Patachhara Union</b>	<b>3613</b>	<b>100.00</b>	<b>5.78</b>	<b>7.50</b>	<b>32.85</b>	<b>25.74</b>	<b>23.06</b>	<b>5.07</b>
Rural	2701	100.00	2.67	9.00	33.02	27.03	22.18	6.11
Urban	912	100.00	15.02	3.07	32.35	21.93	25.66	1.97

Administrative Unit, Location and Community	General Household	Percentage of Toilet Facilities						
		Total	Safe Disposal with Flushing/ Pouring Water	Unsafe Disposal with Flushing/ Pouring Water	Pit Latrine with Slab/ Ventilated Improved Latrine/ Composting Latrine	Pit Latrine without Slab/ Open Pit	Raw/Open/ Hanging Latrine (Permanent/ Temporary)	Open Defecation/ No Latrine Available
1	2	3	4	5	6	7	8	9
Nabhanga*	2345	100.00	2.81	9.68	31.00	26.18	23.41	6.91
Balukhalipara	70	100.00	5.71	5.71	15.71	14.29	54.29	4.29
Belchharipara	97	100.00	0.00	0.00	28.87	57.73	1.03	12.37
Chandpara	18	100.00	0.00	0.00	50.00	22.22	27.78	0.00
Chhota Belchharipara	86	100.00	0.00	0.00	54.65	23.26	18.60	3.49
Chhota Kalapanipara	17	100.00	0.00	0.00	52.94	47.06	0.00	0.00
Chhota Pilakpara	26	100.00	0.00	0.00	11.54	0.00	88.46	0.00
Datarampara	175	100.00	3.43	17.14	49.71	12.57	17.14	0.00
Dhaka Colony	32	100.00	25.00	68.75	0.00	3.13	0.00	3.13
Gaiyapara	204	100.00	0.00	0.00	21.57	63.24	2.45	12.75
Guzapara	80	100.00	0.00	1.25	16.25	37.50	41.25	3.75
Hati Kumbapara	26	100.00	0.00	0.00	69.23	3.85	11.54	15.38
Kalapanipara	42	100.00	0.00	54.76	0.00	0.00	45.24	0.00
Kampruepara	30	100.00	0.00	0.00	23.33	0.00	76.67	0.00
Kumaripara	15	100.00	0.00	6.67	40.00	40.00	13.33	0.00
Madhupurpara	44	100.00	0.00	29.55	61.36	9.09	0.00	0.00
Mahabubnagar	230	100.00	12.61	3.48	53.91	3.04	25.65	1.30
Mara Kailapara	33	100.00	0.00	0.00	0.00	12.12	45.45	42.42
Masterpara	12	100.00	0.00	0.00	0.00	8.33	75.00	16.67
Natunpara	26	100.00	0.00	0.00	0.00	0.00	61.54	38.46
New Taichakmapara	50	100.00	0.00	0.00	10.00	22.00	22.00	46.00
Noapara	100	100.00	15.00	38.00	0.00	13.00	31.00	3.00
Pailya Bhangapara	154	100.00	0.00	0.00	15.58	42.21	36.36	5.84
Paklapara	157	100.00	0.00	0.64	38.85	2.55	54.78	3.18
Purba Balukhalipara	48	100.00	0.00	0.00	12.50	22.92	58.33	6.25
Rupasingpara	13	100.00	0.00	0.00	61.54	38.46	0.00	0.00
Sadhupara	12	100.00	0.00	0.00	100.00	0.00	0.00	0.00
Saidangpara	71	100.00	0.00	4.23	60.56	35.21	0.00	0.00
Saldapara	102	100.00	0.00	0.00	73.53	8.82	6.86	10.78
Sonar Khilpara	103	100.00	2.91	79.61	0.97	2.91	8.74	4.85
Tablapara	43	100.00	0.00	0.00	23.26	76.74	0.00	0.00
Taichakmapara	116	100.00	0.00	0.86	4.31	55.17	20.69	18.97
Thalipara	113	100.00	0.88	0.00	38.94	60.18	0.00	0.00
Parshuram Ghat*	912	100.00	15.02	3.07	32.35	21.93	25.66	1.97
Buddhadhan Karbaripara	37	100.00	0.00	0.00	8.11	75.68	13.51	2.70
Datarampara	36	100.00	0.00	0.00	13.89	25.00	61.11	0.00
Dhrita Karbaripara	57	100.00	1.75	0.00	35.09	63.16	0.00	0.00
Jamini Chandrapara	23	100.00	0.00	0.00	17.39	82.61	0.00	0.00
Jari Chandrapara	44	100.00	4.55	0.00	2.27	0.00	84.09	9.09
Jumchharapara	23	100.00	0.00	0.00	4.35	17.39	78.26	0.00
Kalabaripara	48	100.00	29.17	0.00	0.00	6.25	60.42	4.17
Manik Chandrapara	44	100.00	0.00	2.27	47.73	40.91	4.55	4.55
Nakapa Bazarpara	29	100.00	27.59	6.90	62.07	3.45	0.00	0.00
Patachharapara	163	100.00	23.31	3.07	57.06	3.68	12.88	0.00
Puran Nakapa Mantupara	89	100.00	0.00	0.00	23.60	41.57	34.83	0.00
Rasulpur	203	100.00	24.63	9.85	44.33	4.43	15.76	0.99
Talmanipara	116	100.00	20.69	0.00	15.52	25.86	31.90	6.03
Temaram*	356	100.00	1.69	4.49	46.35	32.58	14.04	0.84
Ashwinipara	30	100.00	0.00	0.00	0.00	43.33	56.67	0.00
Hriday Manipara	24	100.00	0.00	0.00	0.00	50.00	45.83	4.17
Nabadwippara	29	100.00	0.00	0.00	100.00	0.00	0.00	0.00
Temaram Headmanpara	55	100.00	0.00	0.00	10.91	85.45	3.64	0.00
Thalibari	218	100.00	2.75	7.34	59.63	20.18	9.17	0.92

Administrative Unit, Location and Community	General Household	Percentage of Toilet Facilities						
		Total	Safe Disposal with Flushing/ Pouring Water	Unsafe Disposal with Flushing/ Pouring Water	Pit Latrine with Slab/ Ventilated Improved Latrine/ Composting Latrine	Pit Latrine without Slab/ Open Pit	Raw/Open/ Hanging Latrine (Permanent/ Temporary)	Open Defecation/ No Latrine Available
1	2	3	4	5	6	7	8	9
<b>Ramgarh Union</b>	<b>3505</b>	<b>100.00</b>	<b>34.07</b>	<b>30.78</b>	<b>15.32</b>	<b>5.76</b>	<b>8.56</b>	<b>5.51</b>
Rural	687	100.00	12.81	35.95	13.39	6.70	19.07	12.08
Urban	2818	100.00	39.25	29.52	15.79	5.54	6.00	3.90
Hajachhara*	185	100.00	21.08	15.68	2.70	10.81	25.95	23.78
Daktarpara	41	100.00	51.22	2.44	0.00	0.00	0.00	46.34
Haja Rasiapara	20	100.00	10.00	0.00	0.00	5.00	0.00	85.00
Jarjaripara	46	100.00	21.74	54.35	0.00	4.35	8.70	10.87
Kanta Mukhpara	18	100.00	0.00	0.00	11.11	11.11	77.78	0.00
Kantapara	31	100.00	19.35	9.68	0.00	32.26	29.03	9.68
Taikathangpara	29	100.00	0.00	0.00	10.34	17.24	72.41	0.00
Nakapa (Part)*	502	100.00	9.76	43.43	17.33	5.18	16.53	7.77
Antupara	75	100.00	1.33	20.00	0.00	0.00	74.67	4.00
Aunghlapara	28	100.00	0.00	89.29	0.00	3.57	3.57	3.57
Baidyapara	53	100.00	33.96	18.87	26.42	5.66	1.89	13.21
Bara Khedapara	23	100.00	34.78	8.70	0.00	0.00	8.70	47.83
Bazar Chowdhurypara	77	100.00	16.88	68.83	0.00	0.00	6.49	7.79
Beltalipara	5	100.00	20.00	40.00	0.00	20.00	20.00	0.00
Chhota Kheda Jouthakhamar	34	100.00	11.76	0.00	70.59	5.88	11.76	0.00
Chinchharipara	31	100.00	0.00	0.00	80.65	6.45	12.90	0.00
Kalapruepara	16	100.00	0.00	100.00	0.00	0.00	0.00	0.00
Kashibari	12	100.00	16.67	0.00	58.33	16.67	8.33	0.00
Lacharipara	78	100.00	2.56	67.95	11.54	16.67	1.28	0.00
Muslimpara	15	100.00	0.00	0.00	53.33	13.33	33.33	0.00
Pilak Ghatpara	25	100.00	0.00	100.00	0.00	0.00	0.00	0.00
Ujai Chowdhurypara	30	100.00	0.00	56.67	0.00	0.00	6.67	36.67
Ramgarh (Part)*	2818	100.00	39.25	29.52	15.79	5.54	6.00	3.90
Balipara	498	100.00	69.28	18.47	11.85	0.00	0.40	0.00
Banshpara	11	100.00	18.18	45.45	36.36	0.00	0.00	0.00
Barma Tila	21	100.00	95.24	0.00	4.76	0.00	0.00	0.00
Brata Chandrapara	29	100.00	6.90	3.45	37.93	41.38	10.34	0.00
Chandapara	18	100.00	27.78	0.00	44.44	22.22	5.56	0.00
Dakkhin Lamkupara	164	100.00	32.32	57.93	6.71	3.05	0.00	0.00
Dakkhin Sonaiaga	58	100.00	8.62	87.93	1.72	0.00	1.72	0.00
Dakkhin Taichala	31	100.00	61.29	32.26	3.23	3.23	0.00	0.00
Dhaka Colony	33	100.00	60.61	30.30	0.00	9.09	0.00	0.00
Garukatapara	75	100.00	0.00	13.33	13.33	10.67	32.00	30.67
Hatir Khedapara	118	100.00	92.37	5.08	2.54	0.00	0.00	0.00
Jouthakhamar	51	100.00	9.80	58.82	5.88	1.96	0.00	23.53
Kazipara	59	100.00	32.20	38.98	23.73	3.39	1.69	0.00
Khagra Bilpara	77	100.00	67.53	20.78	6.49	3.90	0.00	1.30
Lalchharipara	247	100.00	1.62	45.34	14.17	20.24	8.10	10.53
Madhyam Lamkupara	136	100.00	63.97	16.91	9.56	0.74	7.35	1.47
Nabbai Acre	39	100.00	100.00	0.00	0.00	0.00	0.00	0.00
Nazirampara	55	100.00	1.82	16.36	0.00	0.00	47.27	34.55
Noapara	71	100.00	42.25	57.75	0.00	0.00	0.00	0.00
Nurpur	48	100.00	6.25	6.25	68.75	10.42	0.00	8.33
Rupai Chharipara	89	100.00	10.11	64.04	25.84	0.00	0.00	0.00
School Tila	84	100.00	69.05	1.19	1.19	0.00	28.57	0.00
Sonaiagapara	159	100.00	23.90	35.22	8.18	5.66	22.64	4.40
Tarachanpara	55	100.00	0.00	32.73	29.09	16.36	3.64	18.18
Thana Chandrapara	140	100.00	14.29	63.57	11.43	7.14	0.00	3.57
Tokaniapara	7	100.00	0.00	0.00	0.00	0.00	100.00	0.00
Uttar Lamkupara	220	100.00	29.09	4.55	45.91	15.00	5.45	0.00
Waifapara	225	100.00	43.11	28.44	28.00	0.00	0.00	0.44

**Table C-17: General Household by Main Source of Cooking Fuel and Electricity Coverage by Location and Community, 2022**

Administrative Unit, Location and Community	General Household	Percentage of Source of Cooking Fuel											Percentage of Electricity Coverage
		Total	Straw/Leaf/ Bran/Husk	Wood/Chalk/ Chopped Wood	Wood-coal/ Charcoal/ Dried Dung	Kerosene/ Paraffin	Petrol/Diesel	Electricity	Supply Gas	LP Gas	Biogas	Others	
1	2	3	4	5	6	7	8	9	10	11	12	13	14
<b>Khagrachhari</b>	<b>166710</b>	<b>100.00</b>	<b>0.36</b>	<b>88.11</b>	<b>1.40</b>	<b>0.02</b>	<b>0.01</b>	<b>0.07</b>	<b>0.00</b>	<b>9.89</b>	<b>0.06</b>	<b>0.08</b>	<b>91.97</b>
Rural	98991	100.00	0.20	94.60	1.01	0.03	0.01	0.07	0.00	4.01	0.05	0.03	90.65
Urban	67719	100.00	0.59	78.63	1.98	0.02	0.02	0.07	0.00	18.49	0.08	0.14	93.90
<b>Dighinala Upazila</b>	<b>27704</b>	<b>100.00</b>	<b>0.23</b>	<b>91.57</b>	<b>1.57</b>	<b>0.01</b>	<b>0.02</b>	<b>0.07</b>	<b>0.00</b>	<b>6.45</b>	<b>0.03</b>	<b>0.05</b>	<b>91.60</b>
Rural	21146	100.00	0.18	94.34	1.39	0.02	0.00	0.07	0.00	3.95	0.02	0.02	91.19
Urban	6558	100.00	0.38	82.63	2.13	0.00	0.06	0.08	0.00	14.53	0.03	0.15	92.94
<b>Babuchhara Union</b>	<b>3778</b>	<b>100.00</b>	<b>0.08</b>	<b>91.82</b>	<b>3.79</b>	<b>0.03</b>	<b>0.00</b>	<b>0.03</b>	<b>0.00</b>	<b>4.24</b>	<b>0.03</b>	<b>0.00</b>	<b>89.62</b>
Rural	3538	100.00	0.08	91.32	4.04	0.03	0.00	0.03	0.00	4.47	0.03	0.00	89.57
Urban	240	100.00	0.00	99.17	0.00	0.00	0.00	0.00	0.00	0.83	0.00	0.00	90.42
Baghaichhari*	1639	100.00	0.12	83.10	7.93	0.00	0.00	0.06	0.00	8.72	0.06	0.00	90.24
Babuchhara Bazar	338	100.00	0.30	62.13	22.49	0.00	0.00	0.00	0.00	15.09	0.00	0.00	95.86
Dadan Karbaripara	270	100.00	0.00	87.78	0.00	0.00	0.00	0.37	0.00	11.48	0.37	0.00	96.30
Kamala Baganpara	10	100.00	0.00	100.00	0.00	0.00	0.00	0.00	0.00	0.00	0.00	0.00	30.00
Kandara Karbaripara	121	100.00	0.00	99.17	0.83	0.00	0.00	0.00	0.00	0.00	0.00	0.00	72.73
Magya Karbaripara	236	100.00	0.00	88.56	0.00	0.00	0.00	0.00	0.00	11.44	0.00	0.00	98.73
Natunchandra Karbaripara	148	100.00	0.00	98.65	0.00	0.00	0.00	0.00	0.00	1.35	0.00	0.00	86.49
Rabichandra Karbaripara	106	100.00	0.00	85.85	14.15	0.00	0.00	0.00	0.00	0.00	0.00	0.00	50.94
Rokchandra Karbaripara	166	100.00	0.60	96.39	0.00	0.00	0.00	0.00	0.00	3.01	0.00	0.00	98.19
Sahadeb Karbaripara	135	100.00	0.00	51.85	28.15	0.00	0.00	0.00	0.00	20.00	0.00	0.00	92.59
Shachindralal Karbaripara	109	100.00	0.00	100.00	0.00	0.00	0.00	0.00	0.00	0.00	0.00	0.00	92.66
Chhatarachhara*	94	100.00	0.00	100.00	0.00	0.00	0.00	0.00	0.00	0.00	0.00	0.00	98.94
Bagankumar Karbaripara	62	100.00	0.00	100.00	0.00	0.00	0.00	0.00	0.00	0.00	0.00	0.00	100.00
Gandhikumar Karbaripara	32	100.00	0.00	100.00	0.00	0.00	0.00	0.00	0.00	0.00	0.00	0.00	96.88
Daner Dhanpata*	91	100.00	0.00	98.90	0.00	0.00	0.00	0.00	0.00	1.10	0.00	0.00	92.31
Bangalichan Karbaripara	36	100.00	0.00	97.22	0.00	0.00	0.00	0.00	0.00	2.78	0.00	0.00	91.67
Jogeshchandra Karbaripara	44	100.00	0.00	100.00	0.00	0.00	0.00	0.00	0.00	0.00	0.00	0.00	93.18
Lakmi Kumar Kan Para	11	100.00	0.00	100.00	0.00	0.00	0.00	0.00	0.00	0.00	0.00	0.00	90.91
Dhanpata*	216	100.00	0.00	99.54	0.00	0.00	0.00	0.00	0.00	0.46	0.00	0.00	91.20
Binandakumar Karbaripara	40	100.00	0.00	97.50	0.00	0.00	0.00	0.00	0.00	2.50	0.00	0.00	100.00
Kalendra Karbaripara	37	100.00	0.00	100.00	0.00	0.00	0.00	0.00	0.00	0.00	0.00	0.00	67.57
Manorath Talukderpara	44	100.00	0.00	100.00	0.00	0.00	0.00	0.00	0.00	0.00	0.00	0.00	100.00
Rupdhan Karbaripara	42	100.00	0.00	100.00	0.00	0.00	0.00	0.00	0.00	0.00	0.00	0.00	100.00
Punyosen Karbaripara	53	100.00	0.00	100.00	0.00	0.00	0.00	0.00	0.00	0.00	0.00	0.00	86.79
Duluchhari*	258	100.00	0.00	96.12	3.88	0.00	0.00	0.00	0.00	0.00	0.00	0.00	96.12
Ashwini Karbaripara	41	100.00	0.00	75.61	24.39	0.00	0.00	0.00	0.00	0.00	0.00	0.00	95.12
Ashwinikumar Karbaripara	23	100.00	0.00	100.00	0.00	0.00	0.00	0.00	0.00	0.00	0.00	0.00	100.00
Buddhadhan Karbaripara	14	100.00	0.00	100.00	0.00	0.00	0.00	0.00	0.00	0.00	0.00	0.00	100.00
Chandramohan Karbaripara	47	100.00	0.00	100.00	0.00	0.00	0.00	0.00	0.00	0.00	0.00	0.00	89.36
Purnajoy Karbaripara	37	100.00	0.00	100.00	0.00	0.00	0.00	0.00	0.00	0.00	0.00	0.00	97.30
Shadhanchandra Karbaripara	23	100.00	0.00	100.00	0.00	0.00	0.00	0.00	0.00	0.00	0.00	0.00	100.00
Shyamacharan Karbaripara	73	100.00	0.00	100.00	0.00	0.00	0.00	0.00	0.00	0.00	0.00	0.00	97.26
Jarulchhari*	240	100.00	0.00	99.17	0.00	0.00	0.00	0.00	0.00	0.83	0.00	0.00	90.42
Bangalichan Karbaripara	46	100.00	0.00	100.00	0.00	0.00	0.00	0.00	0.00	0.00	0.00	0.00	97.83
Birendra Headmanpara (Ganjoti)	43	100.00	0.00	100.00	0.00	0.00	0.00	0.00	0.00	0.00	0.00	0.00	97.67
Godachan Karbaripara	58	100.00	0.00	100.00	0.00	0.00	0.00	0.00	0.00	0.00	0.00	0.00	91.38
Nandalal Karbaripara	33	100.00	0.00	93.94	0.00	0.00	0.00	0.00	0.00	6.06	0.00	0.00	96.97
Niranjan Karbaripara	60	100.00	0.00	100.00	0.00	0.00	0.00	0.00	0.00	0.00	0.00	0.00	75.00
Kukichhara*	137	100.00	0.00	100.00	0.00	0.00	0.00	0.00	0.00	0.00	0.00	0.00	64.23
Akasya Karbaripara	34	100.00	0.00	100.00	0.00	0.00	0.00	0.00	0.00	0.00	0.00	0.00	52.94
Aralya Karbaripara	49	100.00	0.00	100.00	0.00	0.00	0.00	0.00	0.00	0.00	0.00	0.00	67.35
Gadadhan Karbaripara	54	100.00	0.00	100.00	0.00	0.00	0.00	0.00	0.00	0.00	0.00	0.00	68.52
Maddho Dhanpata*	8	100.00	0.00	100.00	0.00	0.00	0.00	0.00	0.00	0.00	0.00	0.00	87.50
Dajor Para	8	100.00	0.00	100.00	0.00	0.00	0.00	0.00	0.00	0.00	0.00	0.00	87.50
Naraichhari Reserve Forest*	184	100.00	0.00	99.46	0.54	0.00	0.00	0.00	0.00	0.00	0.00	0.00	72.28
Dungkaba Chhara	46	100.00	0.00	100.00	0.00	0.00	0.00	0.00	0.00	0.00	0.00	0.00	34.78

Administrative Unit, Location and Community	General Household	Percentage of Source of Cooking Fuel											Percentage of Electricity Coverage
		Total	Straw/Leaf/ Bran/Husk	Wood/Chalk/ Chopped Wood	Wood-coal/ Charcoal/ Dried Dung	Kerosene/ Paraffin	Petrol/Diesel	Electricity	Supply Gas	LP Gas	Biogas	Others	
1	2	3	4	5	6	7	8	9	10	11	12	13	14
Baghaihat	41	100.00	0.00	100.00	0.00	0.00	0.00	0.00	0.00	0.00	0.00	0.00	100.00
Rijimohn Chhara	24	100.00	0.00	100.00	0.00	0.00	0.00	0.00	0.00	0.00	0.00	0.00	16.67
Shilchhari	38	100.00	0.00	97.37	2.63	0.00	0.00	0.00	0.00	0.00	0.00	0.00	97.37
Shamukchhari	35	100.00	0.00	100.00	0.00	0.00	0.00	0.00	0.00	0.00	0.00	0.00	100.00
Nunchhari*	714	100.00	0.14	97.90	0.14	0.00	0.00	0.00	0.00	1.82	0.00	0.00	91.88
Badankumar Karbaripara	32	100.00	0.00	100.00	0.00	0.00	0.00	0.00	0.00	0.00	0.00	0.00	93.75
Bidyakumar Karbaripara	10	100.00	0.00	100.00	0.00	0.00	0.00	0.00	0.00	0.00	0.00	0.00	60.00
Chowdhurypara	127	100.00	0.00	98.43	0.00	0.00	0.00	0.00	0.00	1.57	0.00	0.00	92.91
Indramani Karbaripara	38	100.00	0.00	100.00	0.00	0.00	0.00	0.00	0.00	0.00	0.00	0.00	92.11
Ketuchandra Karbaripara	77	100.00	1.30	96.10	0.00	0.00	0.00	0.00	0.00	2.60	0.00	0.00	89.61
Kongsing Kangpara	35	100.00	0.00	97.14	2.86	0.00	0.00	0.00	0.00	0.00	0.00	0.00	85.71
Nunchhari Dp Para	135	100.00	0.00	99.26	0.00	0.00	0.00	0.00	0.00	0.74	0.00	0.00	99.26
Shadhankumar Karbaripara	23	100.00	0.00	100.00	0.00	0.00	0.00	0.00	0.00	0.00	0.00	0.00	95.65
Shurasen Memberpara	84	100.00	0.00	95.24	0.00	0.00	0.00	0.00	0.00	4.76	0.00	0.00	85.71
Taritkanti Karbaripara	71	100.00	0.00	94.37	0.00	0.00	0.00	0.00	0.00	5.63	0.00	0.00	85.92
Hiran Kumar K.Para	82	100.00	0.00	100.00	0.00	0.00	0.00	0.00	0.00	0.00	0.00	0.00	96.34
Sardengchhara*	197	100.00	0.00	98.98	0.51	0.51	0.00	0.00	0.00	0.00	0.00	0.00	93.40
Bujdhan Karbaripara	20	100.00	0.00	100.00	0.00	0.00	0.00	0.00	0.00	0.00	0.00	0.00	95.00
Dewanpara	17	100.00	0.00	100.00	0.00	0.00	0.00	0.00	0.00	0.00	0.00	0.00	100.00
Dharaschandra Karbaripara	21	100.00	0.00	95.24	0.00	4.76	0.00	0.00	0.00	0.00	0.00	0.00	85.71
Dhananjoy Karbaripara	23	100.00	0.00	100.00	0.00	0.00	0.00	0.00	0.00	0.00	0.00	0.00	91.30
Tuturusing Karbaripara	44	100.00	0.00	100.00	0.00	0.00	0.00	0.00	0.00	0.00	0.00	0.00	84.09
Usharam Karbaripara	12	100.00	0.00	100.00	0.00	0.00	0.00	0.00	0.00	0.00	0.00	0.00	100.00
Kogeya Tuli	60	100.00	0.00	98.33	1.67	0.00	0.00	0.00	0.00	0.00	0.00	0.00	100.00
<b>Boalkhali Union</b>	<b>5126</b>	<b>100.00</b>	<b>0.47</b>	<b>79.59</b>	<b>2.65</b>	<b>0.02</b>	<b>0.08</b>	<b>0.06</b>	<b>0.00</b>	<b>16.89</b>	<b>0.04</b>	<b>0.20</b>	<b>92.18</b>
Rural	1210	100.00	0.00	98.76	0.25	0.08	0.00	0.00	0.00	0.91	0.00	0.00	92.56
Urban	3916	100.00	0.61	73.67	3.40	0.00	0.10	0.08	0.00	21.83	0.05	0.26	92.06
Boalkhali*	3916	100.00	0.61	73.67	3.40	0.00	0.10	0.08	0.00	21.83	0.05	0.26	92.06
Ashwini Mahajanpara	130	100.00	0.00	98.46	1.54	0.00	0.00	0.00	0.00	0.00	0.00	0.00	71.54
Babupara	106	100.00	0.00	62.26	0.94	0.00	0.00	0.00	0.00	36.79	0.00	0.00	95.28
Bhagirathpara	43	100.00	0.00	93.02	0.00	0.00	0.00	0.00	0.00	6.98	0.00	0.00	90.70
Birabahu Karbaripara	32	100.00	0.00	84.38	15.63	0.00	0.00	0.00	0.00	0.00	0.00	0.00	96.88
Boalkhali Puran Bazar	135	100.00	0.00	67.41	2.22	0.00	0.00	0.00	0.00	30.37	0.00	0.00	100.00
Chandrajoy Masterpara	138	100.00	0.72	92.03	1.45	0.00	0.00	0.00	0.00	5.80	0.00	0.00	73.91
Chappapara	96	100.00	0.00	97.92	0.00	0.00	0.00	0.00	0.00	2.08	0.00	0.00	73.96
Chitta Memberpara	77	100.00	1.30	98.70	0.00	0.00	0.00	0.00	0.00	0.00	0.00	0.00	85.71
Islam Shibir	36	100.00	0.00	94.44	0.00	0.00	0.00	0.00	0.00	5.56	0.00	0.00	94.44
Jamtali	185	100.00	0.54	29.19	0.00	0.00	0.00	0.00	0.00	70.27	0.00	0.00	96.76
Madhya Thanapara	165	100.00	0.61	9.70	40.61	0.00	0.00	0.00	0.00	48.48	0.00	0.61	100.00
Mukunda Karbaripara	17	100.00	0.00	100.00	0.00	0.00	0.00	0.00	0.00	0.00	0.00	0.00	100.00
Nilbaran Karbaripara	117	100.00	0.00	81.20	1.71	0.00	0.00	0.00	0.00	17.09	0.00	0.00	99.15
No.1 Joutha Khamar	66	100.00	0.00	98.48	0.00	0.00	0.00	0.00	0.00	1.52	0.00	0.00	54.55
No.2 Jouthakhamar	75	100.00	0.00	98.67	1.33	0.00	0.00	0.00	0.00	0.00	0.00	0.00	74.67
No.3 Joutha Khamarpara	76	100.00	0.00	96.05	0.00	0.00	0.00	0.00	0.00	3.95	0.00	0.00	100.00
Pajendra Karbaripara	94	100.00	0.00	95.74	2.13	0.00	0.00	0.00	0.00	2.13	0.00	0.00	72.34
Pashchim Kanthaltali	444	100.00	0.23	70.05	4.05	0.00	0.45	0.00	0.00	24.77	0.00	0.45	98.87
Pomangpara	107	100.00	0.00	95.33	0.93	0.00	0.00	0.00	0.00	3.74	0.00	0.00	76.64
Purba Kanthaltali	136	100.00	0.00	17.65	0.74	0.00	0.00	0.00	0.00	80.88	0.74	0.00	100.00
Purba Thanapara	247	100.00	1.21	74.09	2.83	0.00	0.81	0.00	0.00	21.05	0.00	0.00	100.00
Purnakumer Karbaripara	74	100.00	0.00	93.24	0.00	0.00	0.00	0.00	0.00	6.76	0.00	0.00	74.32
Rangipara	24	100.00	0.00	100.00	0.00	0.00	0.00	0.00	0.00	0.00	0.00	0.00	100.00
Sudhir Memberpara	268	100.00	1.12	91.04	0.37	0.00	0.00	0.00	0.00	7.46	0.00	0.00	90.30
Suresh Headmanpara	66	100.00	1.52	95.45	0.00	0.00	0.00	0.00	0.00	3.03	0.00	0.00	66.67
Thana Bazar Area	152	100.00	0.00	65.13	1.97	0.00	0.00	0.00	0.00	28.95	0.00	3.95	100.00
Thanapara	688	100.00	1.74	70.93	1.16	0.00	0.00	0.44	0.00	25.44	0.15	0.15	99.56
Tulapara	104	100.00	0.00	89.42	8.65	0.00	0.00	0.00	0.00	1.92	0.00	0.00	92.31
Upajatiya Sharanarathi	18	100.00	0.00	100.00	0.00	0.00	0.00	0.00	0.00	0.00	0.00	0.00	100.00
Punarbasan Shibir													
Katarung*	1210	100.00	0.00	98.76	0.25	0.08	0.00	0.00	0.00	0.91	0.00	0.00	92.56
Babhrubahan Headmanpara	57	100.00	0.00	100.00	0.00	0.00	0.00	0.00	0.00	0.00	0.00	0.00	98.25



Administrative Unit, Location and Community	General Household	Percentage of Source of Cooking Fuel											Percentage of Electricity Coverage
		Total	Straw/Leaf/ Bran/Husk	Wood/Chalk/ Chopped Wood	Wood-coal/ Charcoal/ Dried Dung	Kerosene/ Paraffin	Petrol/Diesel	Electricity	Supply Gas	LP Gas	Biogas	Others	
1	2	3	4	5	6	7	8	9	10	11	12	13	14
Battalapara	59	100.00	0.00	100.00	0.00	0.00	0.00	0.00	0.00	0.00	0.00	0.00	89.83
Chandramohan Karbaripara	55	100.00	0.00	87.27	0.00	0.00	0.00	0.00	0.00	12.73	0.00	0.00	100.00
Dakkhin Katarungchhara	75	100.00	0.00	98.67	1.33	0.00	0.00	0.00	0.00	0.00	0.00	0.00	94.67
Dakkhin Noukachhara	44	100.00	0.00	84.09	4.55	2.27	0.00	0.00	0.00	9.09	0.00	0.00	100.00
Karaitalpara	20	100.00	0.00	100.00	0.00	0.00	0.00	0.00	0.00	0.00	0.00	0.00	100.00
Nilratan Karbaripara	72	100.00	0.00	100.00	0.00	0.00	0.00	0.00	0.00	0.00	0.00	0.00	76.39
No.1 Jouthakhamar	58	100.00	0.00	100.00	0.00	0.00	0.00	0.00	0.00	0.00	0.00	0.00	87.93
No.2 Jouthakhamar	64	100.00	0.00	100.00	0.00	0.00	0.00	0.00	0.00	0.00	0.00	0.00	89.06
No.3 Jouthakhamer	74	100.00	0.00	100.00	0.00	0.00	0.00	0.00	0.00	0.00	0.00	0.00	85.14
No.4 Jouthakhamar	85	100.00	0.00	100.00	0.00	0.00	0.00	0.00	0.00	0.00	0.00	0.00	83.53
Noukachhara Masterpara	84	100.00	0.00	100.00	0.00	0.00	0.00	0.00	0.00	0.00	0.00	0.00	100.00
Pratishodh Karbaripara	29	100.00	0.00	100.00	0.00	0.00	0.00	0.00	0.00	0.00	0.00	0.00	100.00
Ramratan Karbaripara	76	100.00	0.00	100.00	0.00	0.00	0.00	0.00	0.00	0.00	0.00	0.00	93.42
Uttar Chhatak Chharapara	53	100.00	0.00	100.00	0.00	0.00	0.00	0.00	0.00	0.00	0.00	0.00	100.00
Uttar Katarungchhara	44	100.00	0.00	100.00	0.00	0.00	0.00	0.00	0.00	0.00	0.00	0.00	95.45
Uttar Noukachhara	91	100.00	0.00	100.00	0.00	0.00	0.00	0.00	0.00	0.00	0.00	0.00	90.11
Tebangchhara	170	100.00	0.00	100.00	0.00	0.00	0.00	0.00	0.00	0.00	0.00	0.00	95.88
<b>Dighinala Union</b>	<b>3769</b>	<b>100.00</b>	<b>0.13</b>	<b>92.57</b>	<b>0.27</b>	<b>0.03</b>	<b>0.00</b>	<b>0.08</b>	<b>0.00</b>	<b>6.87</b>	<b>0.05</b>	<b>0.00</b>	<b>92.46</b>
Rural	3769	100.00	0.13	92.57	0.27	0.03	0.00	0.08	0.00	6.87	0.05	0.00	92.46
Urban	0	0.00	0.00	0.00	0.00	0.00	0.00	0.00	0.00	0.00	0.00	0.00	0.00
Dighinala*	3769	100.00	0.13	92.57	0.27	0.03	0.00	0.08	0.00	6.87	0.05	0.00	92.46
Baghaichhari Kangsajoy Karbaripara	397	100.00	0.25	94.21	1.26	0.00	0.00	0.00	0.00	4.28	0.00	0.00	89.67
Baghaichhari Baganpara	52	100.00	0.00	100.00	0.00	0.00	0.00	0.00	0.00	0.00	0.00	0.00	76.92
Baghaichhari Dhanurdhar Karbaripara	185	100.00	0.00	98.38	0.54	0.00	0.00	0.00	0.00	1.08	0.00	0.00	96.22
Baidyapara	105	100.00	0.95	89.52	0.00	0.00	0.00	0.00	0.00	9.52	0.00	0.00	93.33
Banchhara Akkhaymani Karbaripara	67	100.00	0.00	97.01	0.00	0.00	0.00	0.00	0.00	2.99	0.00	0.00	80.60
Banchhara Fanibhushan Karbaripara	20	100.00	0.00	100.00	0.00	0.00	0.00	0.00	0.00	0.00	0.00	0.00	95.00
Banchhara Jatishchandra Karbaripara	54	100.00	0.00	92.59	1.85	0.00	0.00	0.00	0.00	5.56	0.00	0.00	98.15
Banchhara Murapara	37	100.00	0.00	97.30	0.00	0.00	0.00	0.00	0.00	2.70	0.00	0.00	75.68
Baradham	214	100.00	0.47	74.77	0.00	0.00	0.00	0.00	0.00	24.77	0.00	0.00	98.60
Chinalchhara Tarakmohan Karbaripara	126	100.00	0.00	98.41	0.00	0.00	0.00	0.00	0.00	1.59	0.00	0.00	83.33
Dakkhin Baradam	118	100.00	0.00	77.12	0.00	0.00	0.00	0.00	0.00	22.88	0.00	0.00	96.61
Dakkhin Pukurghat	95	100.00	0.00	96.84	0.00	0.00	0.00	0.00	0.00	3.16	0.00	0.00	94.74
Dakkhin Udai Bagan	35	100.00	0.00	77.14	0.00	0.00	0.00	0.00	0.00	22.86	0.00	0.00	94.29
Dane Banchhara Ramanirajan Karbaripara	63	100.00	0.00	96.83	0.00	0.00	0.00	0.00	0.00	3.17	0.00	0.00	100.00
Dane Banchhara Kripananda Karbaripara	37	100.00	0.00	97.30	0.00	0.00	0.00	0.00	0.00	2.70	0.00	0.00	81.08
Dilchan Karbaripara	57	100.00	0.00	100.00	0.00	0.00	0.00	0.00	0.00	0.00	0.00	0.00	87.72
Gobinda Karbaripara	136	100.00	0.00	99.26	0.00	0.00	0.00	0.00	0.00	0.74	0.00	0.00	92.65
Headmanpara	152	100.00	0.00	91.45	0.00	0.00	0.00	0.00	0.00	8.55	0.00	0.00	97.37
Jaminimohan Karbaripara	82	100.00	0.00	100.00	0.00	0.00	0.00	0.00	0.00	0.00	0.00	0.00	85.37
Kanthabagan	39	100.00	0.00	100.00	0.00	0.00	0.00	0.00	0.00	0.00	0.00	0.00	82.05
Madhya Banchhara Hangsadhawa Karbaripara	50	100.00	0.00	100.00	0.00	0.00	0.00	0.00	0.00	0.00	0.00	0.00	94.00
Madhya Banchhara Rasikmohan Karbaripara	100	100.00	0.00	100.00	0.00	0.00	0.00	0.00	0.00	0.00	0.00	0.00	98.00
Madhya Banchhara Satyajit Karbaripara	43	100.00	0.00	100.00	0.00	0.00	0.00	0.00	0.00	0.00	0.00	0.00	90.70
No.1 Baghaichhari Thalipara	92	100.00	0.00	100.00	0.00	0.00	0.00	0.00	0.00	0.00	0.00	0.00	88.04
No.1 Noapara	68	100.00	0.00	83.82	0.00	0.00	0.00	0.00	0.00	14.71	1.47	0.00	86.76
No.2 Baghaichhari	94	100.00	0.00	96.81	0.00	0.00	0.00	0.00	0.00	3.19	0.00	0.00	93.62
No.2 Noapara	40	100.00	0.00	85.00	0.00	0.00	0.00	0.00	0.00	15.00	0.00	0.00	90.00
No.2 Baghaichhari(Army Camp, Bgb Camp)	25	100.00	0.00	0.00	0.00	0.00	0.00	0.00	0.00	100.00	0.00	0.00	100.00
Pablakhali Nandeshwar Karbaripara	74	100.00	0.00	91.89	0.00	0.00	0.00	4.05	0.00	4.05	0.00	0.00	89.19

Administrative Unit, Location and Community	General Household	Percentage of Source of Cooking Fuel											Percentage of Electricity Coverage
		Total	Straw/Leaf/ Bran/Husk	Wood/Chalk/ Chopped Wood	Wood-coal/ Charcoal/ Dried Dung	Kerosene/ Paraffin	Petrol/Diesel	Electricity	Supply Gas	LP Gas	Biogas	Others	
1	2	3	4	5	6	7	8	9	10	11	12	13	14
Pablakhali Indramani Karbaripara	96	100.00	0.00	100.00	0.00	0.00	0.00	0.00	0.00	0.00	0.00	0.00	100.00
Rangapanichhara Chandaramohan Karbaripara Rangapanichhara Manindra Karbaripara	62	100.00	0.00	95.16	0.00	0.00	0.00	0.00	0.00	4.84	0.00	0.00	95.16
Rangapanichhara Ramchandra Karbaripara	93	100.00	0.00	93.55	1.08	0.00	0.00	0.00	0.00	5.38	0.00	0.00	100.00
Shankhola Rajanikumar Karbaripara	46	100.00	0.00	97.83	0.00	0.00	0.00	0.00	0.00	2.17	0.00	0.00	95.65
Shankhola Babhru Karbaripara	32	100.00	0.00	96.88	0.00	0.00	0.00	0.00	0.00	3.13	0.00	0.00	90.63
Shankhola Lalsing Karbaripara	114	100.00	0.00	100.00	0.00	0.00	0.00	0.00	0.00	0.00	0.00	0.00	94.74
Tukka Karbaripara	110	100.00	0.00	98.18	0.91	0.00	0.00	0.00	0.00	0.00	0.91	0.00	90.91
Udal Bagan	71	100.00	0.00	67.61	0.00	0.00	0.00	0.00	0.00	32.39	0.00	0.00	100.00
Uttar Banchhara	249	100.00	0.80	86.75	0.40	0.00	0.00	0.00	0.00	12.05	0.00	0.00	93.17
Uttar Pukurghat	98	100.00	0.00	100.00	0.00	0.00	0.00	0.00	0.00	0.00	0.00	0.00	90.82
<b>Kabakhali Union</b>	141	100.00	0.00	96.45	0.00	0.71	0.00	0.00	0.00	2.84	0.00	0.00	90.07
Rural	<b>4013</b>	<b>100.00</b>	<b>0.15</b>	<b>93.70</b>	<b>0.70</b>	<b>0.00</b>	<b>0.00</b>	<b>0.02</b>	<b>0.00</b>	<b>5.36</b>	<b>0.00</b>	<b>0.07</b>	<b>90.08</b>
Urban	0	0.00	0.00	0.00	0.00	0.00	0.00	0.00	0.00	0.00	0.00	0.00	0.00
Kabakhali*	1749	100.00	0.34	94.68	0.74	0.00	0.00	0.06	0.00	4.12	0.00	0.06	86.45
Dakkhin Hutchinsonpur	208	100.00	0.00	87.02	5.77	0.00	0.00	0.00	0.00	6.73	0.00	0.48	83.65
Durga Karbaripara	46	100.00	0.00	100.00	0.00	0.00	0.00	0.00	0.00	0.00	0.00	0.00	95.65
Hazachhara Jorabridge	91	100.00	0.00	97.80	0.00	0.00	0.00	1.10	0.00	1.10	0.00	0.00	95.60
Headmanpara	182	100.00	0.00	92.31	0.00	0.00	0.00	0.00	0.00	7.69	0.00	0.00	88.46
Islampur	163	100.00	0.61	93.25	0.00	0.00	0.00	0.00	0.00	6.13	0.00	0.00	100.00
Jamburapara	67	100.00	0.00	100.00	0.00	0.00	0.00	0.00	0.00	0.00	0.00	0.00	100.00
Joykumar Karbaripara	136	100.00	1.47	97.06	0.00	0.00	0.00	0.00	0.00	1.47	0.00	0.00	93.38
Kangerima Chhara	55	100.00	0.00	98.18	1.82	0.00	0.00	0.00	0.00	0.00	0.00	0.00	100.00
Kriparanjan Karbaripara	50	100.00	0.00	100.00	0.00	0.00	0.00	0.00	0.00	0.00	0.00	0.00	82.00
Muslimpara	192	100.00	1.56	83.85	0.00	0.00	0.00	0.00	0.00	14.58	0.00	0.00	100.00
Nabagram Alinagar	30	100.00	0.00	100.00	0.00	0.00	0.00	0.00	0.00	0.00	0.00	0.00	100.00
Noapara	61	100.00	0.00	100.00	0.00	0.00	0.00	0.00	0.00	0.00	0.00	0.00	0.00
Purba Hutchinsonpur	65	100.00	0.00	100.00	0.00	0.00	0.00	0.00	0.00	0.00	0.00	0.00	95.38
Ranashova Karbaripara	35	100.00	0.00	100.00	0.00	0.00	0.00	0.00	0.00	0.00	0.00	0.00	0.00
Reserve Chhara	56	100.00	0.00	100.00	0.00	0.00	0.00	0.00	0.00	0.00	0.00	0.00	92.86
Shukna Banshdaba Karbaripara	10	100.00	0.00	100.00	0.00	0.00	0.00	0.00	0.00	0.00	0.00	0.00	100.00
Shukna Chharapara	57	100.00	0.00	100.00	0.00	0.00	0.00	0.00	0.00	0.00	0.00	0.00	22.81
Uttar Hutchinsonpur	221	100.00	0.00	98.64	0.00	0.00	0.00	0.00	0.00	1.36	0.00	0.00	95.02
Nalkata	24	100.00	0.00	100.00	0.00	0.00	0.00	0.00	0.00	0.00	0.00	0.00	100.00
Pablakhali*	1763	100.00	0.00	92.34	0.79	0.00	0.00	0.00	0.00	6.81	0.00	0.06	93.82
Battalpara	68	100.00	0.00	100.00	0.00	0.00	0.00	0.00	0.00	0.00	0.00	0.00	100.00
Dajrapara	32	100.00	0.00	100.00	0.00	0.00	0.00	0.00	0.00	0.00	0.00	0.00	93.75
Dakkhin Milanpur	332	100.00	0.00	93.98	0.00	0.00	0.00	0.00	0.00	6.02	0.00	0.00	98.49
Gubjoy Karbaripara	50	100.00	0.00	100.00	0.00	0.00	0.00	0.00	0.00	0.00	0.00	0.00	94.00
Kripapur	271	100.00	0.00	96.68	0.00	0.00	0.00	0.00	0.00	3.32	0.00	0.00	82.29
Nalkata Chharapara	33	100.00	0.00	100.00	0.00	0.00	0.00	0.00	0.00	0.00	0.00	0.00	96.97
Narikel Baganpara	89	100.00	0.00	91.01	0.00	0.00	0.00	0.00	0.00	8.99	0.00	0.00	93.26
Pashchim Shantipur	78	100.00	0.00	64.10	5.13	0.00	0.00	0.00	0.00	30.77	0.00	0.00	100.00
Purba Shantipur	128	100.00	0.00	88.28	0.00	0.00	0.00	0.00	0.00	11.72	0.00	0.00	94.53
Rasyamani Karbaripara	76	100.00	0.00	97.37	1.32	0.00	0.00	0.00	0.00	1.32	0.00	0.00	98.68
Shibbaripara	6	100.00	0.00	100.00	0.00	0.00	0.00	0.00	0.00	0.00	0.00	0.00	100.00
Uttar Milanpur	600	100.00	0.00	91.17	1.50	0.00	0.00	0.00	0.00	7.17	0.00	0.17	94.00
Tarabania*	501	100.00	0.00	95.01	0.20	0.00	0.00	0.00	0.00	4.59	0.00	0.20	89.62
Bhitar Tarabania	49	100.00	0.00	100.00	0.00	0.00	0.00	0.00	0.00	0.00	0.00	0.00	93.88
Dakkhin Tarabania	99	100.00	0.00	98.99	0.00	0.00	0.00	0.00	0.00	1.01	0.00	0.00	85.86
Duluchhari	129	100.00	0.00	96.90	0.00	0.00	0.00	0.00	0.00	2.33	0.00	0.78	91.47
Khalkulpara	52	100.00	0.00	92.31	1.92	0.00	0.00	0.00	0.00	5.77	0.00	0.00	88.46
Madhya Bhitapara	15	100.00	0.00	93.33	0.00	0.00	0.00	0.00	0.00	6.67	0.00	0.00	100.00
Pagujya Chharipara	8	100.00	0.00	100.00	0.00	0.00	0.00	0.00	0.00	0.00	0.00	0.00	87.50
Pashchim Khetrapur	23	100.00	0.00	100.00	0.00	0.00	0.00	0.00	0.00	0.00	0.00	0.00	100.00

Administrative Unit, Location and Community	General Household	Percentage of Source of Cooking Fuel											Percentage of Electricity Coverage
		Total	Straw/Leaf/ Bran/Husk	Wood/Chalk/ Chopped Wood	Wood-coal/ Charcoal/ Dried Dung	Kerosene/ Paraffin	Petrol/Diesel	Electricity	Supply Gas	LP Gas	Biogas	Others	
1	2	3	4	5	6	7	8	9	10	11	12	13	14
Rebati Karbaripara	115	100.00	0.00	86.96	0.00	0.00	0.00	0.00	0.00	13.04	0.00	0.00	85.22
Uttar Tarabania	11	100.00	0.00	100.00	0.00	0.00	0.00	0.00	0.00	0.00	0.00	0.00	100.00
<b>Merung Union</b>	<b>11018</b>	<b>100.00</b>	<b>0.24</b>	<b>95.93</b>	<b>1.06</b>	<b>0.01</b>	<b>0.01</b>	<b>0.10</b>	<b>0.00</b>	<b>2.61</b>	<b>0.02</b>	<b>0.02</b>	<b>92.28</b>
Rural	8616	100.00	0.29	96.03	1.28	0.01	0.01	0.10	0.00	2.23	0.02	0.02	91.62
Urban	2402	100.00	0.04	95.59	0.29	0.00	0.00	0.08	0.00	4.00	0.00	0.00	94.63
Bara Hazachhara*	529	100.00	0.00	98.49	0.00	0.00	0.00	0.00	0.00	1.51	0.00	0.00	84.12
4 Kiloprisikhon Tila	101	100.00	0.00	99.01	0.00	0.00	0.00	0.00	0.00	0.99	0.00	0.00	17.82
Badalchhari	58	100.00	0.00	96.55	0.00	0.00	0.00	0.00	0.00	3.45	0.00	0.00	100.00
Chahabachhara	10	100.00	0.00	100.00	0.00	0.00	0.00	0.00	0.00	0.00	0.00	0.00	100.00
Bajapata Chhari	63	100.00	0.00	100.00	0.00	0.00	0.00	0.00	0.00	0.00	0.00	0.00	100.00
Kanggarima Chhara	54	100.00	0.00	100.00	0.00	0.00	0.00	0.00	0.00	0.00	0.00	0.00	100.00
Dhanama Chhara	64	100.00	0.00	98.44	0.00	0.00	0.00	0.00	0.00	1.56	0.00	0.00	100.00
Panchhari Netrajoy Karbaripara	128	100.00	0.00	96.88	0.00	0.00	0.00	0.00	0.00	3.13	0.00	0.00	99.22
Pravati Karbaripara	19	100.00	0.00	100.00	0.00	0.00	0.00	0.00	0.00	0.00	0.00	0.00	100.00
Talchhari	32	100.00	0.00	100.00	0.00	0.00	0.00	0.00	0.00	0.00	0.00	0.00	100.00
Bara Merung*	5681	100.00	0.40	94.77	1.81	0.02	0.02	0.12	0.00	2.78	0.04	0.04	90.86
Anathashram	233	100.00	0.43	98.28	0.00	0.00	0.00	0.00	0.00	1.29	0.00	0.00	92.70
B Bariapara	80	100.00	0.00	97.50	0.00	0.00	0.00	1.25	0.00	0.00	0.00	1.25	92.50
Bancha Marang	239	100.00	0.42	92.47	4.18	0.00	0.00	0.00	0.00	2.93	0.00	0.00	84.94
Bara Merang Ansarcamp.	205	100.00	0.00	93.17	0.49	0.00	0.00	0.49	0.00	5.37	0.00	0.49	100.00
Belchhari Kalachan	386	100.00	0.00	94.82	1.55	0.00	0.00	0.00	0.00	3.63	0.00	0.00	91.19
Mahajanpara	551	100.00	0.00	92.56	0.73	0.00	0.18	0.00	0.00	6.35	0.18	0.00	96.37
Betchhari Bibhuti Karbaripara	46	100.00	0.00	91.30	0.00	0.00	0.00	0.00	0.00	8.70	0.00	0.00	97.83
Bhairafa Mukh	110	100.00	0.00	98.18	0.00	0.00	0.00	0.00	0.00	1.82	0.00	0.00	95.45
Bhairafa Rubber Prakalpa	43	100.00	0.00	100.00	0.00	0.00	0.00	0.00	0.00	0.00	0.00	0.00	90.70
Bhairafapara	48	100.00	0.00	97.92	2.08	0.00	0.00	0.00	0.00	0.00	0.00	0.00	75.00
Bindu Baruapara	34	100.00	0.00	94.12	0.00	0.00	0.00	0.00	0.00	5.88	0.00	0.00	100.00
Bishnu Karbaripara	25	100.00	0.00	100.00	0.00	0.00	0.00	0.00	0.00	0.00	0.00	0.00	88.00
Chouddagram	387	100.00	0.00	81.65	17.83	0.00	0.00	0.00	0.00	0.52	0.00	0.00	96.64
Dakkhin Rasiknagar	253	100.00	0.00	100.00	0.00	0.00	0.00	0.00	0.00	0.00	0.00	0.00	98.02
Gulchhari	83	100.00	0.00	100.00	0.00	0.00	0.00	0.00	0.00	0.00	0.00	0.00	54.22
Gulchharipara	108	100.00	0.00	100.00	0.00	0.00	0.00	0.00	0.00	0.00	0.00	0.00	96.30
Hajapara	144	100.00	0.00	97.22	2.78	0.00	0.00	0.00	0.00	0.00	0.00	0.00	67.36
Jalbanda	189	100.00	0.00	97.35	0.53	0.00	0.00	0.00	0.00	2.12	0.00	0.00	89.42
Jamtali Bangalipara	229	100.00	0.44	95.63	0.00	0.44	0.00	0.00	0.00	3.49	0.00	0.00	95.63
Jagannathpara	57	100.00	0.00	92.98	0.00	0.00	0.00	0.00	0.00	7.02	0.00	0.00	100.00
Kalidas Karbaripara	46	100.00	0.00	97.83	2.17	0.00	0.00	0.00	0.00	0.00	0.00	0.00	95.65
Madhya Boalkhali	229	100.00	1.31	89.96	0.44	0.00	0.00	0.00	0.00	8.30	0.00	0.00	99.13
Madhya Betchhari	397	100.00	0.25	98.49	0.00	0.00	0.00	0.00	0.00	1.26	0.00	0.00	94.71
Mayafapara Harikumur	101	100.00	0.00	100.00	0.00	0.00	0.00	0.00	0.00	0.00	0.00	0.00	61.39
Mahajanpara	65	100.00	0.00	98.46	0.00	0.00	0.00	0.00	0.00	1.54	0.00	0.00	89.23
Milan Karbaripara	128	100.00	0.00	84.38	0.78	0.00	0.00	3.91	0.00	10.94	0.00	0.00	82.03
Naymile Tapan Karbaripara	85	100.00	0.00	100.00	0.00	0.00	0.00	0.00	0.00	0.00	0.00	0.00	78.82
Rathichandra Karbaripara	66	100.00	0.00	96.97	0.00	0.00	0.00	0.00	0.00	3.03	0.00	0.00	93.94
Ratnamohan Karbaripara	77	100.00	0.00	100.00	0.00	0.00	0.00	0.00	0.00	0.00	0.00	0.00	92.21
Shadhanmani Karbaripara	219	100.00	0.00	99.09	0.46	0.00	0.00	0.00	0.00	0.00	0.46	0.00	98.63
Shanti Lakkipur	129	100.00	0.00	94.57	0.00	0.00	0.00	0.00	0.00	5.43	0.00	0.00	81.40
Sudhir Memberpara	82	100.00	0.00	100.00	0.00	0.00	0.00	0.00	0.00	0.00	0.00	0.00	79.27
Taidu Chhara / Taidu Chhara	77	100.00	0.00	97.40	0.00	0.00	0.00	0.00	0.00	2.60	0.00	0.00	92.21
Taracharan Karbaripara	228	100.00	7.02	90.79	0.44	0.00	0.00	0.00	0.00	1.75	0.00	0.00	76.75
Uttar Rasiknagar Armed Police Camp	302	100.00	0.00	96.69	0.66	0.00	0.00	0.00	0.00	2.65	0.00	0.00	93.71
Uttar Rasiknagar	613	100.00	0.00	99.35	0.33	0.00	0.00	0.00	0.00	0.33	0.00	0.00	99.35
Chhota Hazachhara*	37	100.00	0.00	94.59	2.70	0.00	0.00	0.00	0.00	2.70	0.00	0.00	100.00
Angada Masterpara	137	100.00	0.00	99.27	0.00	0.00	0.00	0.00	0.00	0.73	0.00	0.00	100.00
Babanya Karbaripara	70	100.00	0.00	100.00	0.00	0.00	0.00	0.00	0.00	0.00	0.00	0.00	100.00
Birabahu Headmanpara	183	100.00	0.00	100.00	0.00	0.00	0.00	0.00	0.00	0.00	0.00	0.00	98.91
Chhota Hazachharapara	54	100.00	0.00	100.00	0.00	0.00	0.00	0.00	0.00	0.00	0.00	0.00	100.00

Administrative Unit, Location and Community	General Household	Percentage of Source of Cooking Fuel											Percentage of Electricity Coverage
		Total	Straw/Leaf/ Bran/Husk	Wood/Chalk/ Chopped Wood	Wood-coal/ Charcoal/ Dried Dung	Kerosene/ Paraffin	Petrol/Diesel	Electricity	Supply Gas	LP Gas	Biogas	Others	
1	2	3	4	5	6	7	8	9	10	11	12	13	14
Joyantabikash Karbaripara	40	100.00	0.00	100.00	0.00	0.00	0.00	0.00	0.00	0.00	0.00	0.00	95.00
Pagujyachhari	45	100.00	0.00	97.78	2.22	0.00	0.00	0.00	0.00	0.00	0.00	0.00	100.00
Pradipchandra Karbaripara	47	100.00	0.00	100.00	0.00	0.00	0.00	0.00	0.00	0.00	0.00	0.00	100.00
Chhota Merung*	2402	100.00	0.04	95.59	0.29	0.00	0.00	0.08	0.00	4.00	0.00	0.00	94.63
Angla Mahajanpara	40	100.00	0.00	100.00	0.00	0.00	0.00	0.00	0.00	0.00	0.00	0.00	100.00
Bhuiyanchhara	104	100.00	0.00	93.27	1.92	0.00	0.00	0.96	0.00	3.85	0.00	0.00	66.35
Bhuvanmohan Karbaripara (Lambachhara)	98	100.00	0.00	100.00	0.00	0.00	0.00	0.00	0.00	0.00	0.00	0.00	92.86
Bipin Karbaripara	656	100.00	0.00	87.96	0.15	0.00	0.00	0.15	0.00	11.74	0.00	0.00	98.02
Birendara Karbaripara	23	100.00	0.00	100.00	0.00	0.00	0.00	0.00	0.00	0.00	0.00	0.00	82.61
Buda Chhara	26	100.00	0.00	100.00	0.00	0.00	0.00	0.00	0.00	0.00	0.00	0.00	100.00
Fulchan Karbaripara	187	100.00	0.00	96.26	0.53	0.00	0.00	0.00	0.00	3.21	0.00	0.00	90.37
Gunadhar Karbaripara	81	100.00	0.00	100.00	0.00	0.00	0.00	0.00	0.00	0.00	0.00	0.00	97.53
Khirendra Karbaripara	27	100.00	0.00	100.00	0.00	0.00	0.00	0.00	0.00	0.00	0.00	0.00	100.00
Kinachan Karbaripara	106	100.00	0.00	100.00	0.00	0.00	0.00	0.00	0.00	0.00	0.00	0.00	100.00
Lakkhibikash Karbaripara	18	100.00	0.00	100.00	0.00	0.00	0.00	0.00	0.00	0.00	0.00	0.00	83.33
Merungpara	70	100.00	0.00	100.00	0.00	0.00	0.00	0.00	0.00	0.00	0.00	0.00	98.57
Muratimohan Karbaripara	61	100.00	0.00	100.00	0.00	0.00	0.00	0.00	0.00	0.00	0.00	0.00	90.16
Nirmalchandra Karbaripara	64	100.00	0.00	95.31	1.56	0.00	0.00	0.00	0.00	3.13	0.00	0.00	98.44
No.1 Joutha Khamar	21	100.00	0.00	100.00	0.00	0.00	0.00	0.00	0.00	0.00	0.00	0.00	90.48
No.2 Joutha Khamar	15	100.00	0.00	100.00	0.00	0.00	0.00	0.00	0.00	0.00	0.00	0.00	93.33
No.3 Joutha Khamar	41	100.00	0.00	100.00	0.00	0.00	0.00	0.00	0.00	0.00	0.00	0.00	70.73
Purnachandra Karbaripara	33	100.00	3.03	93.94	0.00	0.00	0.00	0.00	0.00	3.03	0.00	0.00	93.94
Ranyapara	43	100.00	0.00	100.00	0.00	0.00	0.00	0.00	0.00	0.00	0.00	0.00	83.72
Shibanga Karbaripara (Chamelichhara)	45	100.00	0.00	100.00	0.00	0.00	0.00	0.00	0.00	0.00	0.00	0.00	93.33
Sobahanpur	458	100.00	0.00	98.69	0.00	0.00	0.00	0.00	0.00	1.31	0.00	0.00	98.69
Surajoy Karbaripara	130	100.00	0.00	98.46	1.54	0.00	0.00	0.00	0.00	0.00	0.00	0.00	96.15
Sushil Headmanpara	55	100.00	0.00	100.00	0.00	0.00	0.00	0.00	0.00	0.00	0.00	0.00	98.18
Rengkajya*	1793	100.00	0.11	98.16	0.28	0.00	0.00	0.11	0.00	1.34	0.00	0.00	93.59
Bara Kangrakhaiya	57	100.00	0.00	100.00	0.00	0.00	0.00	0.00	0.00	0.00	0.00	0.00	87.72
Bichitra Karbaripara	55	100.00	0.00	89.09	0.00	0.00	0.00	1.82	0.00	9.09	0.00	0.00	94.55
Changra Chharipara	37	100.00	0.00	100.00	0.00	0.00	0.00	0.00	0.00	0.00	0.00	0.00	100.00
Chhota Kangrarhia	62	100.00	0.00	100.00	0.00	0.00	0.00	0.00	0.00	0.00	0.00	0.00	88.71
Dakkhin Rengkajya	123	100.00	0.00	99.19	0.00	0.00	0.00	0.00	0.00	0.81	0.00	0.00	100.00
Dane Atarakchhara	35	100.00	0.00	100.00	0.00	0.00	0.00	0.00	0.00	0.00	0.00	0.00	100.00
Dayamohan Karbaripara	33	100.00	0.00	100.00	0.00	0.00	0.00	0.00	0.00	0.00	0.00	0.00	72.73
Dinanath Karbaripara	100	100.00	0.00	100.00	0.00	0.00	0.00	0.00	0.00	0.00	0.00	0.00	92.00
Indrajoy Karbaripara	69	100.00	0.00	100.00	0.00	0.00	0.00	0.00	0.00	0.00	0.00	0.00	98.55
Joyantamohan Karbaripara	41	100.00	0.00	100.00	0.00	0.00	0.00	0.00	0.00	0.00	0.00	0.00	100.00
Joykumar Karbaripara( Bagapara)	169	100.00	0.59	98.82	0.00	0.00	0.00	0.00	0.00	0.59	0.00	0.00	88.76
Kabalya Karbaripara	6	100.00	0.00	100.00	0.00	0.00	0.00	0.00	0.00	0.00	0.00	0.00	100.00
Kamalkrishna Karbaripara	11	100.00	0.00	100.00	0.00	0.00	0.00	0.00	0.00	0.00	0.00	0.00	100.00
Mahanta Headmanpara	114	100.00	0.00	98.25	0.88	0.00	0.00	0.00	0.00	0.88	0.00	0.00	99.12
Maner Manush	30	100.00	0.00	100.00	0.00	0.00	0.00	0.00	0.00	0.00	0.00	0.00	100.00
Manikchandra Karbaripara	54	100.00	0.00	100.00	0.00	0.00	0.00	0.00	0.00	0.00	0.00	0.00	98.15
Nagajya Karbaripara	22	100.00	0.00	100.00	0.00	0.00	0.00	0.00	0.00	0.00	0.00	0.00	100.00
Nala Karbaripara	25	100.00	4.00	92.00	0.00	0.00	0.00	0.00	0.00	4.00	0.00	0.00	96.00
Natunchandra Karbaripara	32	100.00	0.00	96.88	3.13	0.00	0.00	0.00	0.00	0.00	0.00	0.00	96.88
Niradmohan Karbaripara	31	100.00	0.00	100.00	0.00	0.00	0.00	0.00	0.00	0.00	0.00	0.00	80.65
Pagla Mahajanpara	34	100.00	0.00	100.00	0.00	0.00	0.00	0.00	0.00	0.00	0.00	0.00	97.06
Pravat Karbaripara	110	100.00	0.00	97.27	0.00	0.00	0.00	0.00	0.00	2.73	0.00	0.00	97.27
Rangkumar Karbaripara	22	100.00	0.00	95.45	4.55	0.00	0.00	0.00	0.00	0.00	0.00	0.00	95.45
Ranjanmani Karbaripar	118	100.00	0.00	98.31	1.69	0.00	0.00	0.00	0.00	0.00	0.00	0.00	92.37
Rasulpur	61	100.00	0.00	96.72	0.00	0.00	0.00	0.00	0.00	3.28	0.00	0.00	96.72
Sukshshanti Karbaripara	101	100.00	0.00	94.06	0.00	0.00	0.00	0.00	0.00	5.94	0.00	0.00	86.14
Surendra Karbaripara	109	100.00	0.00	99.08	0.00	0.00	0.00	0.00	0.00	0.92	0.00	0.00	98.17
Swarnakumar Karbaripara	82	100.00	0.00	95.12	0.00	0.00	0.00	1.22	0.00	3.66	0.00	0.00	85.37
Upendra Karbaripara	50	100.00	0.00	100.00	0.00	0.00	0.00	0.00	0.00	0.00	0.00	0.00	86.00

Administrative Unit, Location and Community	General Household	Percentage of Source of Cooking Fuel											Percentage of Electricity Coverage
		Total	Straw/Leaf/ Bran/Husk	Wood/Chalk/ Chopped Wood	Wood-coal/ Charcoal/ Dried Dung	Kerosene/ Paraffin	Petrol/Diesel	Electricity	Supply Gas	LP Gas	Biogas	Others	
1	2	3	4	5	6	7	8	9	10	11	12	13	14
<b>Guimara Upazila</b>	<b>12176</b>	<b>100.00</b>	<b>0.22</b>	<b>94.69</b>	<b>0.68</b>	<b>0.09</b>	<b>0.00</b>	<b>0.07</b>	<b>0.00</b>	<b>4.10</b>	<b>0.09</b>	<b>0.06</b>	<b>85.58</b>
Rural	9706	100.00	0.19	95.37	0.59	0.10	0.00	0.08	0.00	3.63	0.02	0.02	84.59
Urban	2470	100.00	0.36	92.02	1.05	0.04	0.00	0.00	0.00	5.95	0.36	0.20	89.47
<b>Guimara Union</b>	<b>4198</b>	<b>100.00</b>	<b>0.24</b>	<b>94.43</b>	<b>0.76</b>	<b>0.02</b>	<b>0.00</b>	<b>0.02</b>	<b>0.00</b>	<b>4.17</b>	<b>0.21</b>	<b>0.14</b>	<b>86.45</b>
Rural	1728	100.00	0.06	97.86	0.35	0.00	0.00	0.06	0.00	1.62	0.00	0.06	82.12
Urban	2470	100.00	0.36	92.02	1.05	0.04	0.00	0.00	0.00	5.95	0.36	0.20	89.47
Bailyachhari*	596	100.00	0.00	98.66	0.67	0.00	0.00	0.17	0.00	0.34	0.00	0.17	84.06
Arbaripara	50	100.00	0.00	100.00	0.00	0.00	0.00	0.00	0.00	0.00	0.00	0.00	76.00
Chaihlaprue Karbaripara	29	100.00	0.00	89.66	10.34	0.00	0.00	0.00	0.00	0.00	0.00	0.00	68.97
Chhankhalapara	49	100.00	0.00	97.96	0.00	0.00	0.00	2.04	0.00	0.00	0.00	0.00	48.98
Dhaliapara	13	100.00	0.00	100.00	0.00	0.00	0.00	0.00	0.00	0.00	0.00	0.00	100.00
Gaibingsapara	15	100.00	0.00	100.00	0.00	0.00	0.00	0.00	0.00	0.00	0.00	0.00	73.33
Jarichandrapara	38	100.00	0.00	100.00	0.00	0.00	0.00	0.00	0.00	0.00	0.00	0.00	89.47
Jumia Punarbasan	48	100.00	0.00	100.00	0.00	0.00	0.00	0.00	0.00	0.00	0.00	0.00	97.92
Mairungpara	37	100.00	0.00	97.30	0.00	0.00	0.00	0.00	0.00	0.00	0.00	2.70	67.57
Narayanpara	36	100.00	0.00	100.00	0.00	0.00	0.00	0.00	0.00	0.00	0.00	0.00	91.67
No.2 Bailyachhari Rubber Prakalpa Gram	64	100.00	0.00	100.00	0.00	0.00	0.00	0.00	0.00	0.00	0.00	0.00	100.00
No.3 Bailyachhari Rubber Prakalpa Gram	56	100.00	0.00	100.00	0.00	0.00	0.00	0.00	0.00	0.00	0.00	0.00	100.00
Prakritaranjanpara	28	100.00	0.00	92.86	3.57	0.00	0.00	0.00	0.00	3.57	0.00	0.00	28.57
1no.Bailyachhari Rubber Prakalpa Gram	78	100.00	0.00	98.72	0.00	0.00	0.00	0.00	0.00	1.28	0.00	0.00	100.00
Sadhupara	10	100.00	0.00	100.00	0.00	0.00	0.00	0.00	0.00	0.00	0.00	0.00	50.00
Schoolpara	45	100.00	0.00	100.00	0.00	0.00	0.00	0.00	0.00	0.00	0.00	0.00	100.00
Chhaduyapara*	229	100.00	0.00	96.51	0.00	0.00	0.00	0.00	0.00	3.49	0.00	0.00	74.67
Anu Miapara	48	100.00	0.00	87.50	0.00	0.00	0.00	0.00	0.00	12.50	0.00	0.00	89.58
Indramanipara	105	100.00	0.00	98.10	0.00	0.00	0.00	0.00	0.00	1.90	0.00	0.00	69.52
Kamindra Karbaripara	33	100.00	0.00	100.00	0.00	0.00	0.00	0.00	0.00	0.00	0.00	0.00	66.67
Rabindra Karbaripara	27	100.00	0.00	100.00	0.00	0.00	0.00	0.00	0.00	0.00	0.00	0.00	66.67
Thalipara	16	100.00	0.00	100.00	0.00	0.00	0.00	0.00	0.00	0.00	0.00	0.00	93.75
Guimara*	2470	100.00	0.36	92.02	1.05	0.04	0.00	0.00	0.00	5.95	0.36	0.20	89.47
Baktapara	51	100.00	0.00	100.00	0.00	0.00	0.00	0.00	0.00	0.00	0.00	0.00	90.20
Barathalipara	22	100.00	0.00	100.00	0.00	0.00	0.00	0.00	0.00	0.00	0.00	0.00	95.45
Budangpara	124	100.00	0.00	99.19	0.00	0.00	0.00	0.00	0.00	0.81	0.00	0.00	95.16
Daktartila	299	100.00	1.67	91.30	0.67	0.00	0.00	0.00	0.00	6.35	0.00	0.00	96.99
Darjilingtila	123	100.00	0.00	82.93	1.63	0.00	0.00	0.00	0.00	15.45	0.00	0.00	100.00
Dewanpara	267	100.00	0.00	98.50	0.00	0.00	0.00	0.00	0.00	1.50	0.00	0.00	58.43
Dp Para	123	100.00	0.00	100.00	0.00	0.00	0.00	0.00	0.00	0.00	0.00	0.00	88.62
Guimara Bazarpara	252	100.00	0.40	76.98	0.40	0.00	0.00	0.00	0.00	20.24	0.00	1.98	99.60
Hajachhara	71	100.00	0.00	100.00	0.00	0.00	0.00	0.00	0.00	0.00	0.00	0.00	100.00
Headmanpara	71	100.00	0.00	100.00	0.00	0.00	0.00	0.00	0.00	0.00	0.00	0.00	84.51
Jamadarpara	55	100.00	0.00	92.73	0.00	0.00	0.00	0.00	0.00	7.27	0.00	0.00	100.00
Kabutarchhara	113	100.00	0.00	91.15	8.85	0.00	0.00	0.00	0.00	0.00	0.00	0.00	82.30
Kalapara	22	100.00	0.00	100.00	0.00	0.00	0.00	0.00	0.00	0.00	0.00	0.00	77.27
Kumujya Para	39	100.00	0.00	100.00	0.00	0.00	0.00	0.00	0.00	0.00	0.00	0.00	97.44
Kuntichandra Karbaripara	71	100.00	1.41	97.18	0.00	0.00	0.00	0.00	0.00	1.41	0.00	0.00	94.37
Kyamrongpara	27	100.00	0.00	100.00	0.00	0.00	0.00	0.00	0.00	0.00	0.00	0.00	100.00
Lundiuyapara	257	100.00	0.00	89.49	0.00	0.00	0.00	0.00	0.00	7.39	3.11	0.00	97.67
Masterpara	54	100.00	0.00	100.00	0.00	0.00	0.00	0.00	0.00	0.00	0.00	0.00	70.37
Memberpara	68	100.00	0.00	39.71	14.71	1.47	0.00	0.00	0.00	42.65	1.47	0.00	100.00
Mahinya Karbaripara	57	100.00	0.00	100.00	0.00	0.00	0.00	0.00	0.00	0.00	0.00	0.00	61.40
Muslimpara	116	100.00	1.72	98.28	0.00	0.00	0.00	0.00	0.00	0.00	0.00	0.00	84.48
Pashchim Jouthakhamar	45	100.00	0.00	100.00	0.00	0.00	0.00	0.00	0.00	0.00	0.00	0.00	100.00
Purba Jouthakhamar	37	100.00	0.00	100.00	0.00	0.00	0.00	0.00	0.00	0.00	0.00	0.00	100.00
Renuchhara	55	100.00	0.00	100.00	0.00	0.00	0.00	0.00	0.00	0.00	0.00	0.00	100.00
Tarachanpara	51	100.00	0.00	98.04	1.96	0.00	0.00	0.00	0.00	0.00	0.00	0.00	80.39
Taimatai*	903	100.00	0.11	97.67	0.22	0.00	0.00	0.00	0.00	1.99	0.00	0.00	82.72
Bangkumarpara	12	100.00	0.00	100.00	0.00	0.00	0.00	0.00	0.00	0.00	0.00	0.00	58.33
Chhatipara	11	100.00	0.00	100.00	0.00	0.00	0.00	0.00	0.00	0.00	0.00	0.00	72.73

Administrative Unit, Location and Community	General Household	Percentage of Source of Cooking Fuel											Percentage of Electricity Coverage
		Total	Straw/Leaf/ Bran/Husk	Wood/Chalk/ Chopped Wood	Wood-coal/ Charcoal/ Dried Dung	Kerosene/ Paraffin	Petrol/Diesel	Electricity	Supply Gas	LP Gas	Biogas	Others	
1	2	3	4	5	6	7	8	9	10	11	12	13	14
Dewanpara	105	100.00	0.00	97.14	0.00	0.00	0.00	0.00	0.00	2.86	0.00	0.00	80.95
Dhanirampara	85	100.00	0.00	100.00	0.00	0.00	0.00	0.00	0.00	0.00	0.00	0.00	77.65
Guimarapara	19	100.00	0.00	100.00	0.00	0.00	0.00	0.00	0.00	0.00	0.00	0.00	94.74
Joykumar Memberpara	14	100.00	0.00	85.71	0.00	0.00	0.00	0.00	0.00	14.29	0.00	0.00	85.71
Kalapara	20	100.00	0.00	100.00	0.00	0.00	0.00	0.00	0.00	0.00	0.00	0.00	45.00
Khagrapara	26	100.00	0.00	100.00	0.00	0.00	0.00	0.00	0.00	0.00	0.00	0.00	88.46
Kongja Aung Chowdhurypara	66	100.00	0.00	95.45	0.00	0.00	0.00	0.00	0.00	4.55	0.00	0.00	100.00
Kyamrongpara	55	100.00	1.82	98.18	0.00	0.00	0.00	0.00	0.00	0.00	0.00	0.00	45.45
Mahinna Karbaripara	55	100.00	0.00	100.00	0.00	0.00	0.00	0.00	0.00	0.00	0.00	0.00	70.91
Masterpara	16	100.00	0.00	100.00	0.00	0.00	0.00	0.00	0.00	0.00	0.00	0.00	100.00
Natun Purindrapara	21	100.00	0.00	100.00	0.00	0.00	0.00	0.00	0.00	0.00	0.00	0.00	95.24
Niaong Singpara	15	100.00	0.00	100.00	0.00	0.00	0.00	0.00	0.00	0.00	0.00	0.00	86.67
Noapara	16	100.00	0.00	100.00	0.00	0.00	0.00	0.00	0.00	0.00	0.00	0.00	62.50
Pancha Masterpara	7	100.00	0.00	85.71	0.00	0.00	0.00	0.00	0.00	14.29	0.00	0.00	100.00
Ramanipara	35	100.00	0.00	100.00	0.00	0.00	0.00	0.00	0.00	0.00	0.00	0.00	68.57
Reserve Chandrapara	19	100.00	0.00	100.00	0.00	0.00	0.00	0.00	0.00	0.00	0.00	0.00	100.00
Rupairam Headmanpara	16	100.00	0.00	87.50	0.00	0.00	0.00	0.00	0.00	12.50	0.00	0.00	100.00
Taimatai Rubber Project- 2	84	100.00	0.00	96.43	1.19	0.00	0.00	0.00	0.00	2.38	0.00	0.00	89.29
Taimatai Rubber Project- 3	56	100.00	0.00	100.00	0.00	0.00	0.00	0.00	0.00	0.00	0.00	0.00	100.00
Taimatai Rubber Project-1	81	100.00	0.00	92.59	1.23	0.00	0.00	0.00	0.00	6.17	0.00	0.00	79.01
Taimataipara	69	100.00	0.00	100.00	0.00	0.00	0.00	0.00	0.00	0.00	0.00	0.00	100.00
<b>Hafchhari Union</b>	<b>5859</b>	<b>100.00</b>	<b>0.29</b>	<b>94.11</b>	<b>0.46</b>	<b>0.00</b>	<b>0.00</b>	<b>0.07</b>	<b>0.00</b>	<b>5.02</b>	<b>0.03</b>	<b>0.02</b>	<b>84.91</b>
Rural	5859	100.00	0.29	94.11	0.46	0.00	0.00	0.07	0.00	5.02	0.03	0.02	84.91
Urban	0	0.00	0.00	0.00	0.00	0.00	0.00	0.00	0.00	0.00	0.00	0.00	0.00
Bara Pilak*	1548	100.00	0.52	89.92	0.26	0.00	0.00	0.19	0.00	8.91	0.13	0.06	89.15
Amtalipara	189	100.00	0.00	85.19	0.53	0.00	0.00	0.00	0.00	14.29	0.00	0.00	80.95
Baishnabpara	52	100.00	0.00	100.00	0.00	0.00	0.00	0.00	0.00	0.00	0.00	0.00	100.00
Bara Pilak Muslimpara	467	100.00	1.71	93.36	0.43	0.00	0.00	0.00	0.00	4.50	0.00	0.00	93.58
Chaidamunipara	48	100.00	0.00	100.00	0.00	0.00	0.00	0.00	0.00	0.00	0.00	0.00	39.58
Chhankholapara	11	100.00	0.00	100.00	0.00	0.00	0.00	0.00	0.00	0.00	0.00	0.00	72.73
Hajipara	210	100.00	0.00	75.71	0.00	0.00	0.00	0.00	0.00	23.81	0.48	0.00	98.10
Pajatilapara	108	100.00	0.00	63.89	0.00	0.00	0.00	0.93	0.00	35.19	0.00	0.00	95.37
Pashchim Bara Pilak	234	100.00	0.00	98.29	0.43	0.00	0.00	0.00	0.00	0.43	0.43	0.43	96.58
Patharchhara Chakmapara	47	100.00	0.00	95.74	0.00	0.00	0.00	4.26	0.00	0.00	0.00	0.00	82.98
Riaungmarangpara	48	100.00	0.00	97.92	0.00	0.00	0.00	0.00	0.00	2.08	0.00	0.00	79.17
Sainggulipara	65	100.00	0.00	100.00	0.00	0.00	0.00	0.00	0.00	0.00	0.00	0.00	69.23
Shikhangpara	48	100.00	0.00	100.00	0.00	0.00	0.00	0.00	0.00	0.00	0.00	0.00	70.83
Thubakpara	21	100.00	0.00	100.00	0.00	0.00	0.00	0.00	0.00	0.00	0.00	0.00	95.24
Baraitali*	558	100.00	0.00	100.00	0.00	0.00	0.00	0.00	0.00	0.00	0.00	0.00	59.86
Baraitalipara	94	100.00	0.00	100.00	0.00	0.00	0.00	0.00	0.00	0.00	0.00	0.00	80.85
Chhenggulipara	118	100.00	0.00	100.00	0.00	0.00	0.00	0.00	0.00	0.00	0.00	0.00	71.19
Dolchharipara	27	100.00	0.00	100.00	0.00	0.00	0.00	0.00	0.00	0.00	0.00	0.00	100.00
Kukichharapara	102	100.00	0.00	100.00	0.00	0.00	0.00	0.00	0.00	0.00	0.00	0.00	2.94
Maniram Tripurapara	26	100.00	0.00	100.00	0.00	0.00	0.00	0.00	0.00	0.00	0.00	0.00	3.85
Nishi Karbaripara	52	100.00	0.00	100.00	0.00	0.00	0.00	0.00	0.00	0.00	0.00	0.00	71.15
Noapara	34	100.00	0.00	100.00	0.00	0.00	0.00	0.00	0.00	0.00	0.00	0.00	67.65
Prabeshpara	30	100.00	0.00	100.00	0.00	0.00	0.00	0.00	0.00	0.00	0.00	0.00	50.00
Subalchandrapara	12	100.00	0.00	100.00	0.00	0.00	0.00	0.00	0.00	0.00	0.00	0.00	75.00
Taindongpara	42	100.00	0.00	100.00	0.00	0.00	0.00	0.00	0.00	0.00	0.00	0.00	90.48
Taruni Karbaripara	21	100.00	0.00	100.00	0.00	0.00	0.00	0.00	0.00	0.00	0.00	0.00	100.00
Hafchhari*	1954	100.00	0.15	94.73	0.87	0.00	0.00	0.05	0.00	4.20	0.00	0.00	87.87
Chhota Hafchharipara	119	100.00	0.00	98.32	0.00	0.00	0.00	0.00	0.00	1.68	0.00	0.00	88.24
Chhota Kalapanipara	60	100.00	0.00	100.00	0.00	0.00	0.00	0.00	0.00	0.00	0.00	0.00	98.33
Chhota Pilakpara	11	100.00	0.00	100.00	0.00	0.00	0.00	0.00	0.00	0.00	0.00	0.00	90.91
Hafchharipara	250	100.00	0.00	96.80	0.80	0.00	0.00	0.40	0.00	2.00	0.00	0.00	89.60
Hatimurapara	262	100.00	0.00	98.85	0.00	0.00	0.00	0.00	0.00	1.15	0.00	0.00	93.89
Jaliapara	334	100.00	0.30	80.84	0.60	0.00	0.00	0.00	0.00	18.26	0.00	0.00	95.51
Kalapani Bangalipara	168	100.00	0.00	91.67	6.55	0.00	0.00	0.00	0.00	1.79	0.00	0.00	89.88
Kalapanipara	123	100.00	0.00	100.00	0.00	0.00	0.00	0.00	0.00	0.00	0.00	0.00	86.99



Administrative Unit, Location and Community	General Household	Percentage of Source of Cooking Fuel											Percentage of Electricity Coverage
		Total	Straw/Leaf/ Bran/Husk	Wood/Chalk/ Chopped Wood	Wood-coal/ Charcoal/ Dried Dung	Kerosene/ Paraffin	Petrol/Diesel	Electricity	Supply Gas	LP Gas	Biogas	Others	
1	2	3	4	5	6	7	8	9	10	11	12	13	14
Madhyam Hafchharipara	76	100.00	0.00	98.68	0.00	0.00	0.00	0.00	0.00	1.32	0.00	0.00	88.16
Patharchhara Marmapara	78	100.00	0.00	98.72	0.00	0.00	0.00	0.00	0.00	1.28	0.00	0.00	84.62
Patharchhara Chakmapara	67	100.00	1.49	98.51	0.00	0.00	0.00	0.00	0.00	0.00	0.00	0.00	100.00
Remrapara	103	100.00	0.97	98.06	0.00	0.00	0.00	0.00	0.00	0.97	0.00	0.00	34.95
Riaung Marampara	50	100.00	0.00	96.00	0.00	0.00	0.00	0.00	0.00	4.00	0.00	0.00	96.00
Shatghar Tilapara	61	100.00	0.00	100.00	0.00	0.00	0.00	0.00	0.00	0.00	0.00	0.00	98.36
Wakchharipara	102	100.00	0.00	99.02	0.98	0.00	0.00	0.00	0.00	0.00	0.00	0.00	79.41
Natun Para	90	100.00	0.00	95.56	1.11	0.00	0.00	0.00	0.00	3.33	0.00	0.00	78.89
Lubre Maram*	792	100.00	0.76	89.90	0.13	0.00	0.00	0.00	0.00	9.22	0.00	0.00	90.53
Baidyapara	49	100.00	0.00	97.96	0.00	0.00	0.00	0.00	0.00	2.04	0.00	0.00	95.92
Bara Thalipara	51	100.00	0.00	100.00	0.00	0.00	0.00	0.00	0.00	0.00	0.00	0.00	100.00
Chairmanpara	75	100.00	0.00	100.00	0.00	0.00	0.00	0.00	0.00	0.00	0.00	0.00	89.33
Hajipara	91	100.00	0.00	98.90	1.10	0.00	0.00	0.00	0.00	0.00	0.00	0.00	82.42
Headmanpara	66	100.00	0.00	69.70	0.00	0.00	0.00	0.00	0.00	30.30	0.00	0.00	92.42
Kumaijyapara	4	100.00	0.00	100.00	0.00	0.00	0.00	0.00	0.00	0.00	0.00	0.00	100.00
Lubrepara	145	100.00	4.14	72.41	0.00	0.00	0.00	0.00	0.00	23.45	0.00	0.00	93.79
Madhya Bara Thalipara	8	100.00	0.00	100.00	0.00	0.00	0.00	0.00	0.00	0.00	0.00	0.00	75.00
Mag Baidyapara	56	100.00	0.00	100.00	0.00	0.00	0.00	0.00	0.00	0.00	0.00	0.00	71.43
Mangtu Karbaripara	43	100.00	0.00	100.00	0.00	0.00	0.00	0.00	0.00	0.00	0.00	0.00	100.00
Naikkapara	29	100.00	0.00	100.00	0.00	0.00	0.00	0.00	0.00	0.00	0.00	0.00	96.55
Natunpara	126	100.00	0.00	85.71	0.00	0.00	0.00	0.00	0.00	14.29	0.00	0.00	90.48
Paingdongpara	17	100.00	0.00	100.00	0.00	0.00	0.00	0.00	0.00	0.00	0.00	0.00	100.00
Thoaungri Karbaripara	32	100.00	0.00	100.00	0.00	0.00	0.00	0.00	0.00	0.00	0.00	0.00	87.50
Nakrai*	282	100.00	0.00	98.23	1.77	0.00	0.00	0.00	0.00	0.00	0.00	0.00	87.59
Batyapara	15	100.00	0.00	100.00	0.00	0.00	0.00	0.00	0.00	0.00	0.00	0.00	100.00
Nakraipara	126	100.00	0.00	100.00	0.00	0.00	0.00	0.00	0.00	0.00	0.00	0.00	92.06
Prabeh Chandrapara	17	100.00	0.00	94.12	5.88	0.00	0.00	0.00	0.00	0.00	0.00	0.00	100.00
Sindukchhari Mukhpara	94	100.00	0.00	98.94	1.06	0.00	0.00	0.00	0.00	0.00	0.00	0.00	77.66
Subalchandrapara	30	100.00	0.00	90.00	10.00	0.00	0.00	0.00	0.00	0.00	0.00	0.00	86.67
Taikarma*	725	100.00	0.00	99.86	0.00	0.00	0.00	0.00	0.00	0.14	0.00	0.00	80.00
Baraitalipara	113	100.00	0.00	100.00	0.00	0.00	0.00	0.00	0.00	0.00	0.00	0.00	81.42
Chhankholapara	119	100.00	0.00	100.00	0.00	0.00	0.00	0.00	0.00	0.00	0.00	0.00	86.55
Chhota Pilakpara	29	100.00	0.00	100.00	0.00	0.00	0.00	0.00	0.00	0.00	0.00	0.00	72.41
Ferkumarpara	70	100.00	0.00	100.00	0.00	0.00	0.00	0.00	0.00	0.00	0.00	0.00	62.86
Kachubantipara	12	100.00	0.00	100.00	0.00	0.00	0.00	0.00	0.00	0.00	0.00	0.00	100.00
Rajendra Memberpara	97	100.00	0.00	100.00	0.00	0.00	0.00	0.00	0.00	0.00	0.00	0.00	69.07
Saludangpara	16	100.00	0.00	100.00	0.00	0.00	0.00	0.00	0.00	0.00	0.00	0.00	81.25
Sonaram Karbaripara	38	100.00	0.00	100.00	0.00	0.00	0.00	0.00	0.00	0.00	0.00	0.00	50.00
Taikarma Bangalipara	112	100.00	0.00	100.00	0.00	0.00	0.00	0.00	0.00	0.00	0.00	0.00	86.61
Taikarmapara	119	100.00	0.00	99.16	0.00	0.00	0.00	0.00	0.00	0.84	0.00	0.00	94.12
<b>Sindukchhari Union</b>	<b>2119</b>	<b>100.00</b>	<b>0.00</b>	<b>96.84</b>	<b>1.13</b>	<b>0.47</b>	<b>0.00</b>	<b>0.14</b>	<b>0.00</b>	<b>1.42</b>	<b>0.00</b>	<b>0.00</b>	<b>85.70</b>
Rural	2119	100.00	0.00	96.84	1.13	0.47	0.00	0.14	0.00	1.42	0.00	0.00	85.70
Urban	0	0.00	0.00	0.00	0.00	0.00	0.00	0.00	0.00	0.00	0.00	0.00	0.00
Debalchhari*	692	100.00	0.00	97.69	0.29	0.14	0.00	0.14	0.00	1.73	0.00	0.00	81.94
Baganbari	53	100.00	0.00	100.00	0.00	0.00	0.00	0.00	0.00	0.00	0.00	0.00	56.60
Banshpara	47	100.00	0.00	89.36	2.13	0.00	0.00	0.00	0.00	8.51	0.00	0.00	87.23
Baraichhari Chakmapara	43	100.00	0.00	100.00	0.00	0.00	0.00	0.00	0.00	0.00	0.00	0.00	100.00
Baruichharipara	24	100.00	0.00	100.00	0.00	0.00	0.00	0.00	0.00	0.00	0.00	0.00	95.83
Chairmanpara	46	100.00	0.00	97.83	0.00	0.00	0.00	0.00	0.00	2.17	0.00	0.00	82.61
Chakmapara	32	100.00	0.00	100.00	0.00	0.00	0.00	0.00	0.00	0.00	0.00	0.00	100.00
Chhota Pilakpara	42	100.00	0.00	100.00	0.00	0.00	0.00	0.00	0.00	0.00	0.00	0.00	97.62
Debalchhari	59	100.00	0.00	91.53	1.69	0.00	0.00	0.00	0.00	6.78	0.00	0.00	81.36
Debalchhari Bazarpara	21	100.00	0.00	100.00	0.00	0.00	0.00	0.00	0.00	0.00	0.00	0.00	85.71
Dhurungpara	54	100.00	0.00	94.44	0.00	0.00	0.00	0.00	0.00	5.56	0.00	0.00	88.89
Gariachhari Camppara	23	100.00	0.00	100.00	0.00	0.00	0.00	0.00	0.00	0.00	0.00	0.00	100.00
Lichubagan	52	100.00	0.00	100.00	0.00	0.00	0.00	0.00	0.00	0.00	0.00	0.00	88.46
Mahajanpara	20	100.00	0.00	100.00	0.00	0.00	0.00	0.00	0.00	0.00	0.00	0.00	80.00
Manachharipara	42	100.00	0.00	100.00	0.00	0.00	0.00	0.00	0.00	0.00	0.00	0.00	14.29
Nakabaipara	45	100.00	0.00	97.78	0.00	2.22	0.00	0.00	0.00	0.00	0.00	0.00	100.00

Administrative Unit, Location and Community	General Household	Percentage of Source of Cooking Fuel											Percentage of Electricity Coverage
		Total	Straw/Leaf/ Bran/Husk	Wood/Chalk/ Chopped Wood	Wood-coal/ Charcoal/ Dried Dung	Kerosene/ Paraffin	Petrol/Diesel	Electricity	Supply Gas	LP Gas	Biogas	Others	
1	2	3	4	5	6	7	8	9	10	11	12	13	14
Pashchim Baraichari	21	100.00	0.00	100.00	0.00	0.00	0.00	0.00	0.00	0.00	0.00	0.00	76.19
Purba Dhurungpara	28	100.00	0.00	100.00	0.00	0.00	0.00	0.00	0.00	0.00	0.00	0.00	85.71
Singhapara	40	100.00	0.00	97.50	0.00	0.00	0.00	2.50	0.00	0.00	0.00	0.00	72.50
Goichhari*	404	100.00	0.00	92.82	4.95	0.00	0.00	0.50	0.00	1.73	0.00	0.00	92.82
Akbari Panchharipara	17	100.00	0.00	100.00	0.00	0.00	0.00	0.00	0.00	0.00	0.00	0.00	88.24
Akbaripara	27	100.00	0.00	100.00	0.00	0.00	0.00	0.00	0.00	0.00	0.00	0.00	85.19
Chonggra Chharipara	46	100.00	0.00	100.00	0.00	0.00	0.00	0.00	0.00	0.00	0.00	0.00	91.30
Gariachharipara	51	100.00	0.00	88.24	7.84	0.00	0.00	0.00	0.00	3.92	0.00	0.00	100.00
Goichhari	61	100.00	0.00	100.00	0.00	0.00	0.00	0.00	0.00	0.00	0.00	0.00	90.16
Goichhari Bazarpara	33	100.00	0.00	100.00	0.00	0.00	0.00	0.00	0.00	0.00	0.00	0.00	100.00
Kalachharipara	17	100.00	0.00	94.12	0.00	0.00	0.00	0.00	0.00	5.88	0.00	0.00	76.47
Lambachharapara	28	100.00	0.00	85.71	0.00	0.00	0.00	0.00	0.00	14.29	0.00	0.00	92.86
Mechyupara	63	100.00	0.00	71.43	25.40	0.00	0.00	3.17	0.00	0.00	0.00	0.00	95.24
Puratan Gariachharipara	18	100.00	0.00	100.00	0.00	0.00	0.00	0.00	0.00	0.00	0.00	0.00	100.00
Purba Gariachhari	31	100.00	0.00	100.00	0.00	0.00	0.00	0.00	0.00	0.00	0.00	0.00	93.55
Sagalachharipara	12	100.00	0.00	100.00	0.00	0.00	0.00	0.00	0.00	0.00	0.00	0.00	83.33
Sindukchhari*	919	100.00	0.00	97.71	0.22	0.98	0.00	0.00	0.00	1.09	0.00	0.00	85.20
Camppara	22	100.00	0.00	77.27	0.00	4.55	0.00	0.00	0.00	18.18	0.00	0.00	100.00
Chhota Murapara	52	100.00	0.00	100.00	0.00	0.00	0.00	0.00	0.00	0.00	0.00	0.00	94.23
Jagannathpara	66	100.00	0.00	100.00	0.00	0.00	0.00	0.00	0.00	0.00	0.00	0.00	63.64
Manajoy Karbaripara	99	100.00	0.00	100.00	0.00	0.00	0.00	0.00	0.00	0.00	0.00	0.00	85.86
Murapara	47	100.00	0.00	100.00	0.00	0.00	0.00	0.00	0.00	0.00	0.00	0.00	100.00
Nakraipara	31	100.00	0.00	100.00	0.00	0.00	0.00	0.00	0.00	0.00	0.00	0.00	100.00
Natun Murapara	65	100.00	0.00	98.46	0.00	0.00	0.00	0.00	0.00	1.54	0.00	0.00	30.77
Natunpara	93	100.00	0.00	100.00	0.00	0.00	0.00	0.00	0.00	0.00	0.00	0.00	90.32
Pankhimura	52	100.00	0.00	100.00	0.00	0.00	0.00	0.00	0.00	0.00	0.00	0.00	98.08
Ramgopalpara	37	100.00	0.00	100.00	0.00	0.00	0.00	0.00	0.00	0.00	0.00	0.00	59.46
Rathi Mahajanpara	16	100.00	0.00	100.00	0.00	0.00	0.00	0.00	0.00	0.00	0.00	0.00	68.75
Roazapara	34	100.00	0.00	100.00	0.00	0.00	0.00	0.00	0.00	0.00	0.00	0.00	79.41
Sindukchhari Bazarpara	101	100.00	0.00	96.04	0.00	0.99	0.00	0.00	0.00	2.97	0.00	0.00	100.00
Sindukchhari Guchchhagram	78	100.00	0.00	98.72	0.00	0.00	0.00	0.00	0.00	1.28	0.00	0.00	83.33
Sindukchhari Mukhpara	25	100.00	0.00	100.00	0.00	0.00	0.00	0.00	0.00	0.00	0.00	0.00	100.00
Sukanta Mahajanpara	44	100.00	0.00	93.18	4.55	0.00	0.00	0.00	0.00	2.27	0.00	0.00	100.00
Thandachhari	57	100.00	0.00	87.72	0.00	12.28	0.00	0.00	0.00	0.00	0.00	0.00	100.00
Tindukchhari*	104	100.00	0.00	99.04	0.00	0.00	0.00	0.00	0.00	0.96	0.00	0.00	87.50
Badalghat	44	100.00	0.00	97.73	0.00	0.00	0.00	0.00	0.00	2.27	0.00	0.00	100.00
Tindukchhari	20	100.00	0.00	100.00	0.00	0.00	0.00	0.00	0.00	0.00	0.00	0.00	80.00
Tindukchhari Mukhpara	40	100.00	0.00	100.00	0.00	0.00	0.00	0.00	0.00	0.00	0.00	0.00	77.50
<b>Khagrachhari Sadar Upazila</b>	<b>31428</b>	<b>100.00</b>	<b>0.21</b>	<b>68.86</b>	<b>1.21</b>	<b>0.01</b>	<b>0.02</b>	<b>0.12</b>	<b>0.00</b>	<b>29.31</b>	<b>0.16</b>	<b>0.11</b>	<b>94.23</b>
Rural	15185	100.00	0.09	87.05	1.03	0.02	0.01	0.13	0.00	11.45	0.19	0.04	91.74
Urban	16243	100.00	0.33	51.86	1.37	0.01	0.03	0.11	0.00	46.00	0.13	0.17	96.56
<b>Khagrachhari Paurashava</b>	<b>12985</b>	<b>100.00</b>	<b>0.40</b>	<b>40.79</b>	<b>1.61</b>	<b>0.01</b>	<b>0.04</b>	<b>0.13</b>	<b>0.00</b>	<b>56.67</b>	<b>0.15</b>	<b>0.20</b>	<b>98.46</b>
<b>Ward No. 01</b>	<b>1491</b>	<b>100.00</b>	<b>0.40</b>	<b>23.41</b>	<b>4.56</b>	<b>0.00</b>	<b>0.20</b>	<b>0.20</b>	<b>0.00</b>	<b>70.69</b>	<b>0.07</b>	<b>0.47</b>	<b>99.46</b>
Bangalkati (Part)*	1491	100.00	0.40	23.41	4.56	0.00	0.20	0.20	0.00	70.69	0.07	0.47	99.46
Ananta Masterpara	106	100.00	0.00	1.89	25.47	0.00	0.00	0.00	0.00	72.64	0.00	0.00	100.00
Bgb Camp Area Sector H/Q	64	100.00	3.13	0.00	0.00	0.00	4.69	0.00	0.00	92.19	0.00	0.00	100.00
Dakkhin Khabang Paria	324	100.00	0.00	16.05	0.00	0.00	0.00	0.00	0.00	83.64	0.31	0.00	99.69
Latu Miapara	34	100.00	8.82	26.47	47.06	0.00	0.00	0.00	0.00	17.65	0.00	0.00	100.00
Pashchim Narankhaiya	193	100.00	0.00	9.84	0.00	0.00	0.00	1.55	0.00	88.60	0.00	0.00	100.00
Singinala	275	100.00	0.36	72.36	0.73	0.00	0.00	0.00	0.00	24.00	0.00	2.55	98.18
Swanirvar Bazar	4	100.00	0.00	0.00	0.00	0.00	0.00	0.00	0.00	100.00	0.00	0.00	100.00
Upalipara	97	100.00	0.00	5.15	1.03	0.00	0.00	0.00	0.00	93.81	0.00	0.00	97.94
Uttar Khabang Paria	394	100.00	0.00	15.99	5.58	0.00	0.00	0.00	0.00	78.43	0.00	0.00	100.00
<b>Ward No. 02</b>	<b>1795</b>	<b>100.00</b>	<b>0.28</b>	<b>57.60</b>	<b>1.39</b>	<b>0.06</b>	<b>0.00</b>	<b>0.06</b>	<b>0.00</b>	<b>40.61</b>	<b>0.00</b>	<b>0.00</b>	<b>92.76</b>
Bangalkati (Part)*	1795	100.00	0.28	57.60	1.39	0.06	0.00	0.06	0.00	40.61	0.00	0.00	92.76
College Gate Elaka	106	100.00	0.00	88.68	0.00	0.00	0.00	0.00	0.00	11.32	0.00	0.00	100.00
Collegepara	61	100.00	0.00	0.00	6.56	0.00	0.00	0.00	0.00	93.44	0.00	0.00	100.00
Forest Aera	8	100.00	0.00	37.50	0.00	0.00	0.00	0.00	0.00	62.50	0.00	0.00	100.00
Greater Comillatila	511	100.00	0.00	84.74	0.20	0.00	0.00	0.00	0.00	15.07	0.00	0.00	92.37

Administrative Unit, Location and Community	General Household	Percentage of Source of Cooking Fuel											Percentage of Electricity Coverage
		Total	Straw/Leaf/ Bran/Husk	Wood/Chalk/ Chopped Wood	Wood-coal/ Charcoal/ Dried Dung	Kerosene/ Paraffin	Petrol/Diesel	Electricity	Supply Gas	LP Gas	Biogas	Others	
1	2	3	4	5	6	7	8	9	10	11	12	13	14
Khejur Bagan	43	100.00	0.00	27.91	0.00	0.00	0.00	0.00	0.00	72.09	0.00	0.00	100.00
Mahammadpur	255	100.00	0.00	63.14	0.00	0.00	0.00	0.00	0.00	36.86	0.00	0.00	99.61
Purba Narankhaiya	64	100.00	0.00	25.00	0.00	0.00	0.00	0.00	0.00	75.00	0.00	0.00	100.00
Sabujbag	459	100.00	0.87	59.69	1.31	0.00	0.00	0.00	0.00	38.13	0.00	0.00	80.39
Kadertila	61	100.00	0.00	0.00	22.95	0.00	0.00	0.00	0.00	77.05	0.00	0.00	100.00
Talukdarpara	88	100.00	0.00	46.59	0.00	0.00	0.00	0.00	0.00	53.41	0.00	0.00	100.00
Cantonment Area	139	100.00	0.72	0.00	0.00	0.72	0.00	0.72	0.00	97.84	0.00	0.00	100.00
<b>Ward No. 03</b>	<b>1556</b>	<b>100.00</b>	<b>0.19</b>	<b>38.82</b>	<b>0.19</b>	<b>0.00</b>	<b>0.00</b>	<b>0.06</b>	<b>0.00</b>	<b>59.70</b>	<b>0.19</b>	<b>0.84</b>	<b>99.94</b>
Bangalkati (Part)*	1556	100.00	0.19	38.82	0.19	0.00	0.00	0.06	0.00	59.70	0.19	0.84	99.94
Arambag	292	100.00	0.00	28.77	0.00	0.00	0.00	0.00	0.00	71.23	0.00	0.00	100.00
Bus Terminal Elaka	2	100.00	0.00	0.00	0.00	0.00	0.00	0.00	0.00	100.00	0.00	0.00	100.00
Muslimpara	359	100.00	0.28	53.76	0.56	0.00	0.00	0.00	0.00	42.06	0.28	3.06	100.00
Pashchim Mahajanpara	128	100.00	0.00	3.13	0.78	0.00	0.00	0.00	0.00	95.31	0.78	0.00	100.00
Shabda Miapara	267	100.00	0.00	57.30	0.00	0.00	0.00	0.00	0.00	42.32	0.00	0.37	99.63
Shantinagar	508	100.00	0.39	33.46	0.00	0.00	0.00	0.20	0.00	65.55	0.20	0.20	100.00
<b>Ward No. 04</b>	<b>1008</b>	<b>100.00</b>	<b>0.30</b>	<b>31.15</b>	<b>0.60</b>	<b>0.00</b>	<b>0.00</b>	<b>0.20</b>	<b>0.00</b>	<b>67.16</b>	<b>0.20</b>	<b>0.40</b>	<b>99.90</b>
Bangalkati (Part)*	403	100.00	0.25	16.87	0.50	0.00	0.00	0.00	0.00	81.64	0.25	0.50	99.75
Mahajanpara	319	100.00	0.31	14.42	0.00	0.00	0.00	0.00	0.00	84.95	0.31	0.00	99.69
Narikelbagan	84	100.00	0.00	26.19	2.38	0.00	0.00	0.00	0.00	69.05	0.00	2.38	100.00
Golabari (Part)*	605	100.00	0.33	40.66	0.66	0.00	0.00	0.33	0.00	57.52	0.17	0.33	100.00
Bhangabridge	9	100.00	0.00	77.78	0.00	0.00	0.00	0.00	0.00	22.22	0.00	0.00	100.00
Development Board Residential Elaka	38	100.00	0.00	21.05	0.00	0.00	0.00	0.00	0.00	78.95	0.00	0.00	100.00
Kalabagan	348	100.00	0.57	50.57	1.15	0.00	0.00	0.57	0.00	46.55	0.00	0.57	100.00
Masterpara	181	100.00	0.00	25.41	0.00	0.00	0.00	0.00	0.00	74.03	0.55	0.00	100.00
Old Police Line	6	100.00	0.00	0.00	0.00	0.00	0.00	0.00	0.00	100.00	0.00	0.00	100.00
Roads & Highways Residential Elaka	23	100.00	0.00	39.13	0.00	0.00	0.00	0.00	0.00	60.87	0.00	0.00	100.00
<b>Ward No. 05</b>	<b>1092</b>	<b>100.00</b>	<b>0.82</b>	<b>25.37</b>	<b>1.92</b>	<b>0.00</b>	<b>0.00</b>	<b>0.64</b>	<b>0.00</b>	<b>71.15</b>	<b>0.09</b>	<b>0.00</b>	<b>99.54</b>
Golabari (Part)*	892	100.00	0.90	23.99	0.56	0.00	0.00	0.67	0.00	73.77	0.11	0.00	99.55
Collectorate Area	31	100.00	0.00	3.23	0.00	0.00	0.00	0.00	0.00	96.77	0.00	0.00	100.00
Galachipa	55	100.00	0.00	43.64	0.00	0.00	0.00	3.64	0.00	52.73	0.00	0.00	100.00
Govt. High School Elaka	21	100.00	0.00	28.57	0.00	0.00	0.00	0.00	0.00	71.43	0.00	0.00	100.00
Islampur	289	100.00	0.00	29.76	1.38	0.00	0.00	0.69	0.00	67.82	0.35	0.00	99.31
Khagrapur	77	100.00	0.00	18.18	0.00	0.00	0.00	0.00	0.00	81.82	0.00	0.00	100.00
Nensy Bazar	21	100.00	0.00	33.33	0.00	0.00	0.00	0.00	0.00	66.67	0.00	0.00	100.00
No.1 Kadamtoli	114	100.00	7.02	12.28	0.00	0.00	0.00	0.00	0.00	80.70	0.00	0.00	100.00
Office Tila	25	100.00	0.00	24.00	0.00	0.00	0.00	0.00	0.00	76.00	0.00	0.00	100.00
Police Line Elaka	104	100.00	0.00	39.42	0.96	0.00	0.00	0.96	0.00	58.65	0.00	0.00	98.08
Ps And T&T Area	77	100.00	0.00	7.79	0.00	0.00	0.00	1.30	0.00	90.91	0.00	0.00	100.00
Public Health Area	17	100.00	0.00	23.53	0.00	0.00	0.00	0.00	0.00	76.47	0.00	0.00	100.00
Purba Kalabagan	46	100.00	0.00	8.70	0.00	0.00	0.00	0.00	0.00	91.30	0.00	0.00	100.00
Resthouse Aera	15	100.00	0.00	6.67	0.00	0.00	0.00	0.00	0.00	93.33	0.00	0.00	100.00
Perachhara (Part)*	200	100.00	0.50	31.50	8.00	0.00	0.00	0.50	0.00	59.50	0.00	0.00	99.50
Ramanimohanpara	200	100.00	0.50	31.50	8.00	0.00	0.00	0.50	0.00	59.50	0.00	0.00	99.50
<b>Ward No. 06</b>	<b>1876</b>	<b>100.00</b>	<b>0.85</b>	<b>80.92</b>	<b>1.60</b>	<b>0.00</b>	<b>0.00</b>	<b>0.05</b>	<b>0.00</b>	<b>16.47</b>	<b>0.11</b>	<b>0.00</b>	<b>98.72</b>
Golabari (Part)*	1876	100.00	0.85	80.92	1.60	0.00	0.00	0.05	0.00	16.47	0.11	0.00	98.72
Adc Hill Area	368	100.00	1.36	81.25	5.16	0.00	0.00	0.00	0.00	11.96	0.27	0.00	100.00
Garugari Gap Elaka	181	100.00	0.00	82.32	0.00	0.00	0.00	0.00	0.00	17.68	0.00	0.00	99.45
Harinathpara Elaka	286	100.00	0.00	80.42	0.00	0.00	0.00	0.00	0.00	19.58	0.00	0.00	98.95
Mohammadpur Area	264	100.00	0.38	92.80	0.38	0.00	0.00	0.00	0.00	6.44	0.00	0.00	100.00
Rasulpur Elaka	148	100.00	2.70	87.16	0.68	0.00	0.00	0.00	0.00	9.46	0.00	0.00	99.32
Shalban Adarshapara	237	100.00	0.84	77.22	2.95	0.00	0.00	0.42	0.00	18.57	0.00	0.00	93.25
Shsiban Athara Paribar	392	100.00	1.02	72.19	0.51	0.00	0.00	0.00	0.00	26.02	0.26	0.00	99.23
<b>Ward No. 07</b>	<b>1933</b>	<b>100.00</b>	<b>0.10</b>	<b>16.86</b>	<b>0.57</b>	<b>0.00</b>	<b>0.10</b>	<b>0.05</b>	<b>0.00</b>	<b>81.74</b>	<b>0.52</b>	<b>0.05</b>	<b>99.74</b>
Golabari (Part)*	1933	100.00	0.10	16.86	0.57	0.00	0.10	0.05	0.00	81.74	0.52	0.05	99.74
Anandanagar	472	100.00	0.21	6.99	0.21	0.00	0.00	0.00	0.00	92.37	0.21	0.00	100.00
Haspatal Elaka	42	100.00	0.00	35.71	0.00	0.00	0.00	0.00	0.00	64.29	0.00	0.00	100.00
Madhupur	209	100.00	0.00	38.28	0.96	0.00	0.96	0.00	0.00	58.85	0.96	0.00	100.00
Maitripur	159	100.00	0.00	1.26	0.00	0.00	0.00	0.00	0.00	98.74	0.00	0.00	99.37
Manpura Residential Elaka	48	100.00	0.00	2.08	2.08	0.00	0.00	0.00	0.00	95.83	0.00	0.00	100.00

Administrative Unit, Location and Community	General Household	Percentage of Source of Cooking Fuel											Percentage of Electricity Coverage
		Total	Straw/Leaf/ Bran/Husk	Wood/Chalk/ Chopped Wood	Wood-coal/ Charcoal/ Dried Dung	Kerosene/ Paraffin	Petrol/Diesel	Electricity	Supply Gas	LP Gas	Biogas	Others	
1	2	3	4	5	6	7	8	9	10	11	12	13	14
Milanpur	264	100.00	0.00	3.79	0.38	0.00	0.00	0.00	0.00	93.94	1.89	0.00	100.00
Mollapara	83	100.00	0.00	33.73	4.82	0.00	0.00	0.00	0.00	61.45	0.00	0.00	100.00
Natunpara	137	100.00	0.00	2.19	0.00	0.00	0.00	0.00	0.00	97.81	0.00	0.00	100.00
Pankhaiyapara	496	100.00	0.20	28.63	0.20	0.00	0.00	0.00	0.00	70.36	0.40	0.20	99.19
Shishusadan Elaka	4	100.00	0.00	25.00	0.00	0.00	0.00	0.00	0.00	75.00	0.00	0.00	100.00
Tekpara	11	100.00	0.00	81.82	9.09	0.00	0.00	0.00	0.00	9.09	0.00	0.00	100.00
Wapda Elaka	8	100.00	0.00	25.00	0.00	0.00	0.00	12.50	0.00	62.50	0.00	0.00	100.00
<b>Ward No. 08</b>	<b>443</b>	<b>100.00</b>	<b>0.45</b>	<b>31.60</b>	<b>5.87</b>	<b>0.00</b>	<b>0.00</b>	<b>0.00</b>	<b>0.00</b>	<b>62.08</b>	<b>0.00</b>	<b>0.00</b>	<b>100.00</b>
Golabari (Part)*	443	100.00	0.45	31.60	5.87	0.00	0.00	0.00	0.00	62.08	0.00	0.00	100.00
Basundhara Elaka	67	100.00	0.00	19.40	17.91	0.00	0.00	0.00	0.00	62.69	0.00	0.00	100.00
Chaihlaupara	47	100.00	0.00	25.53	0.00	0.00	0.00	0.00	0.00	74.47	0.00	0.00	100.00
Dakkhin Adalat Road	15	100.00	0.00	46.67	0.00	0.00	0.00	0.00	0.00	53.33	0.00	0.00	100.00
Eidgapara	12	100.00	0.00	16.67	0.00	0.00	0.00	0.00	0.00	83.33	0.00	0.00	100.00
Masjid Road Elaka	5	100.00	0.00	0.00	0.00	0.00	0.00	0.00	0.00	100.00	0.00	0.00	100.00
Narayanmandir Elaka	11	100.00	0.00	27.27	0.00	0.00	0.00	0.00	0.00	72.73	0.00	0.00	100.00
Nayanpur Elaka	155	100.00	0.65	36.13	9.03	0.00	0.00	0.00	0.00	54.19	0.00	0.00	100.00
Pankhaiyapara Road	16	100.00	0.00	12.50	0.00	0.00	0.00	0.00	0.00	87.50	0.00	0.00	100.00
Pashchim Shahid Kader Road	15	100.00	6.67	0.00	0.00	0.00	0.00	0.00	0.00	93.33	0.00	0.00	100.00
Purba Shahid Kader Road	13	100.00	0.00	46.15	0.00	0.00	0.00	0.00	0.00	53.85	0.00	0.00	100.00
Shabji Market Elaka	37	100.00	0.00	43.24	0.00	0.00	0.00	0.00	0.00	56.76	0.00	0.00	100.00
Shutki Sarak Elaka	3	100.00	0.00	100.00	0.00	0.00	0.00	0.00	0.00	0.00	0.00	0.00	100.00
Uttar Mehedi Road	47	100.00	0.00	42.55	0.00	0.00	0.00	0.00	0.00	57.45	0.00	0.00	100.00
<b>Ward No. 09</b>	<b>1791</b>	<b>100.00</b>	<b>0.34</b>	<b>41.04</b>	<b>1.06</b>	<b>0.00</b>	<b>0.00</b>	<b>0.06</b>	<b>0.00</b>	<b>57.40</b>	<b>0.06</b>	<b>0.06</b>	<b>98.55</b>
Golabari (Part)*	1791	100.00	0.34	41.04	1.06	0.00	0.00	0.06	0.00	57.40	0.06	0.06	98.55
Ansunagar	78	100.00	0.00	41.03	0.00	0.00	0.00	0.00	0.00	58.97	0.00	0.00	100.00
Aparna Chowdhurypara	117	100.00	0.85	16.24	8.55	0.00	0.00	0.00	0.00	74.36	0.00	0.00	100.00
Aparna Masterpara	24	100.00	0.00	66.67	0.00	0.00	0.00	0.00	0.00	33.33	0.00	0.00	100.00
Apbn Muslimpara	180	100.00	0.56	50.00	0.56	0.00	0.00	0.00	0.00	48.89	0.00	0.00	100.00
Battali Elaka	28	100.00	0.00	100.00	0.00	0.00	0.00	0.00	0.00	0.00	0.00	0.00	100.00
Dakkhin Mehedibag	61	100.00	0.00	83.61	4.92	0.00	0.00	0.00	0.00	11.48	0.00	0.00	93.44
Futbil Elaka	24	100.00	0.00	100.00	0.00	0.00	0.00	0.00	0.00	0.00	0.00	0.00	95.83
Kaladeba	142	100.00	1.41	58.45	0.00	0.00	0.00	0.00	0.00	39.44	0.00	0.70	100.00
Kalyanpur	294	100.00	0.00	19.73	0.00	0.00	0.00	0.00	0.00	79.93	0.34	0.00	100.00
Battali Chakma Para	39	100.00	0.00	82.05	0.00	0.00	0.00	0.00	0.00	17.95	0.00	0.00	100.00
Krishnanagor	57	100.00	0.00	64.91	0.00	0.00	0.00	0.00	0.00	35.09	0.00	0.00	100.00
Rajyamanipara	106	100.00	0.00	25.47	1.89	0.00	0.00	0.00	0.00	72.64	0.00	0.00	99.06
Rukhai Chowdhurypara	162	100.00	0.00	37.65	0.00	0.00	0.00	0.00	0.00	62.35	0.00	0.00	100.00
Rupnagar Elaka	146	100.00	1.37	18.49	1.37	0.00	0.00	0.68	0.00	78.08	0.00	0.00	100.00
Swapnamohan Karbaripara	47	100.00	0.00	97.87	0.00	0.00	0.00	0.00	0.00	2.13	0.00	0.00	74.47
Tentultala	103	100.00	0.00	27.18	0.97	0.00	0.00	0.00	0.00	71.84	0.00	0.00	100.00
Upper Perachhara	183	100.00	0.00	41.53	0.00	0.00	0.00	0.00	0.00	58.47	0.00	0.00	95.63
<b>Bhaibonchhara Union</b>	<b>5511</b>	<b>100.00</b>	<b>0.05</b>	<b>95.48</b>	<b>0.58</b>	<b>0.00</b>	<b>0.00</b>	<b>0.02</b>	<b>0.00</b>	<b>3.77</b>	<b>0.04</b>	<b>0.05</b>	<b>87.15</b>
Rural	2253	100.00	0.09	94.76	0.84	0.00	0.00	0.00	0.00	4.17	0.04	0.09	84.47
Urban	3258	100.00	0.03	95.98	0.40	0.00	0.00	0.03	0.00	3.50	0.03	0.03	89.01
Bhaibonchhara*	3258	100.00	0.03	95.98	0.40	0.00	0.00	0.03	0.00	3.50	0.03	0.03	89.01
Akkhaymanipara	14	100.00	0.00	100.00	0.00	0.00	0.00	0.00	0.00	0.00	0.00	0.00	92.86
Almanipara	71	100.00	0.00	100.00	0.00	0.00	0.00	0.00	0.00	0.00	0.00	0.00	71.83
Baishnabpara	19	100.00	0.00	94.74	0.00	0.00	0.00	0.00	0.00	5.26	0.00	0.00	94.74
Bara Rai Taisapara	41	100.00	0.00	100.00	0.00	0.00	0.00	0.00	0.00	0.00	0.00	0.00	90.24
Bhaibonchhara Bazar Area	44	100.00	0.00	88.64	0.00	0.00	0.00	0.00	0.00	11.36	0.00	0.00	100.00
Bilpara	31	100.00	0.00	100.00	0.00	0.00	0.00	0.00	0.00	0.00	0.00	0.00	90.32
Chhota Nala	76	100.00	0.00	82.89	0.00	0.00	0.00	0.00	0.00	17.11	0.00	0.00	98.68
Chhota Rai Taisapara	21	100.00	0.00	95.24	4.76	0.00	0.00	0.00	0.00	0.00	0.00	0.00	85.71
Chittaranjanpara	22	100.00	0.00	86.36	0.00	0.00	0.00	0.00	0.00	13.64	0.00	0.00	100.00
Adarsha Muslimpara	46	100.00	0.00	86.96	0.00	0.00	0.00	0.00	0.00	13.04	0.00	0.00	97.83
Dakkhin Pakujyachharipara	41	100.00	0.00	100.00	0.00	0.00	0.00	0.00	0.00	0.00	0.00	0.00	95.12
Dewanpara	145	100.00	0.00	95.86	0.00	0.00	0.00	0.00	0.00	4.14	0.00	0.00	90.34
Dhanendra Karbaripara	41	100.00	0.00	100.00	0.00	0.00	0.00	0.00	0.00	0.00	0.00	0.00	70.73
Dhrungcharjapara	23	100.00	0.00	95.65	4.35	0.00	0.00	0.00	0.00	0.00	0.00	0.00	100.00

Administrative Unit, Location and Community	General Household	Percentage of Source of Cooking Fuel											Percentage of Electricity Coverage
		Total	Straw/Leaf/ Bran/Husk	Wood/Chalk/ Chopped Wood	Wood-coal/ Charcoal/ Dried Dung	Kerosene/ Paraffin	Petrol/Diesel	Electricity	Supply Gas	LP Gas	Biogas	Others	
1	2	3	4	5	6	7	8	9	10	11	12	13	14
Foresttila	35	100.00	0.00	94.29	0.00	0.00	0.00	0.00	0.00	5.71	0.00	0.00	100.00
Garjan Tilapara	46	100.00	0.00	100.00	0.00	0.00	0.00	0.00	0.00	0.00	0.00	0.00	84.78
Harikunjapara	96	100.00	0.00	100.00	0.00	0.00	0.00	0.00	0.00	0.00	0.00	0.00	71.88
Headmanpara	40	100.00	0.00	92.50	2.50	0.00	0.00	0.00	0.00	5.00	0.00	0.00	92.50
Hindupara	12	100.00	0.00	100.00	0.00	0.00	0.00	0.00	0.00	0.00	0.00	0.00	100.00
Kukichhara	81	100.00	0.00	100.00	0.00	0.00	0.00	0.00	0.00	0.00	0.00	0.00	93.83
Lambapara	26	100.00	0.00	96.15	3.85	0.00	0.00	0.00	0.00	0.00	0.00	0.00	84.62
Madanmohanpara	14	100.00	0.00	78.57	0.00	0.00	0.00	0.00	0.00	14.29	7.14	0.00	100.00
Mrachanaipara	150	100.00	0.00	93.33	0.67	0.00	0.00	0.00	0.00	6.00	0.00	0.00	76.67
Munigrampara	124	100.00	0.00	92.74	0.81	0.00	0.00	0.00	0.00	6.45	0.00	0.00	99.19
Nabakumarpara	36	100.00	0.00	97.22	0.00	0.00	0.00	2.78	0.00	0.00	0.00	0.00	97.22
Nakshatali	30	100.00	0.00	96.67	0.00	0.00	0.00	0.00	0.00	3.33	0.00	0.00	90.00
No.1 Prakaipa Gram	47	100.00	0.00	93.62	0.00	0.00	0.00	0.00	0.00	4.26	0.00	2.13	100.00
No.10 Prakaipa Gram	92	100.00	0.00	100.00	0.00	0.00	0.00	0.00	0.00	0.00	0.00	0.00	100.00
No.2 Prakaipa Banpara	52	100.00	0.00	98.08	1.92	0.00	0.00	0.00	0.00	0.00	0.00	0.00	100.00
No.3 Natun Bagan Prakaipa	47	100.00	0.00	97.87	2.13	0.00	0.00	0.00	0.00	0.00	0.00	0.00	78.72
No.3 Prakaipa Gram	21	100.00	0.00	100.00	0.00	0.00	0.00	0.00	0.00	0.00	0.00	0.00	100.00
No.4 Natun Bagan Prakaipa	76	100.00	0.00	100.00	0.00	0.00	0.00	0.00	0.00	0.00	0.00	0.00	80.26
No.4 Prakaipa Gram	93	100.00	0.00	100.00	0.00	0.00	0.00	0.00	0.00	0.00	0.00	0.00	94.62
No.5 Prakaipa Gram	98	100.00	0.00	93.88	0.00	0.00	0.00	0.00	0.00	6.12	0.00	0.00	98.98
No.6 Noapara	31	100.00	0.00	96.77	0.00	0.00	0.00	0.00	0.00	3.23	0.00	0.00	90.32
No.6 Prakaipa Gram	90	100.00	0.00	98.89	0.00	0.00	0.00	0.00	0.00	1.11	0.00	0.00	80.00
No.7 Prakaipa Gram	81	100.00	0.00	100.00	0.00	0.00	0.00	0.00	0.00	0.00	0.00	0.00	93.83
No.8 Prakaipa Gram	92	100.00	0.00	100.00	0.00	0.00	0.00	0.00	0.00	0.00	0.00	0.00	83.70
No.9 Prakaipa Gram	78	100.00	0.00	100.00	0.00	0.00	0.00	0.00	0.00	0.00	0.00	0.00	74.36
Noapara	37	100.00	0.00	100.00	0.00	0.00	0.00	0.00	0.00	0.00	0.00	0.00	83.78
Pashchim Muslimpara	75	100.00	1.33	92.00	0.00	0.00	0.00	0.00	0.00	6.67	0.00	0.00	97.33
Police Fari	30	100.00	0.00	76.67	0.00	0.00	0.00	0.00	0.00	23.33	0.00	0.00	100.00
Pratibandhakpara	27	100.00	0.00	92.59	7.41	0.00	0.00	0.00	0.00	0.00	0.00	0.00	96.30
Purba Muslimpara	123	100.00	0.00	94.31	0.00	0.00	0.00	0.00	0.00	5.69	0.00	0.00	97.56
Purnabijoy Karbaripara	37	100.00	0.00	81.08	0.00	0.00	0.00	0.00	0.00	18.92	0.00	0.00	100.00
Rabidhanpara	82	100.00	0.00	100.00	0.00	0.00	0.00	0.00	0.00	0.00	0.00	0.00	81.71
Rabijoypara	93	100.00	0.00	96.77	2.15	0.00	0.00	0.00	0.00	1.08	0.00	0.00	93.55
Ranjanmanipara	35	100.00	0.00	100.00	0.00	0.00	0.00	0.00	0.00	0.00	0.00	0.00	94.29
Ratanjoypara	65	100.00	0.00	98.46	0.00	0.00	0.00	0.00	0.00	1.54	0.00	0.00	100.00
Saiandarpara	63	100.00	0.00	93.65	0.00	0.00	0.00	0.00	0.00	6.35	0.00	0.00	74.60
Sajekpara	37	100.00	0.00	100.00	0.00	0.00	0.00	0.00	0.00	0.00	0.00	0.00	97.30
Shantigram	47	100.00	0.00	87.23	0.00	0.00	0.00	0.00	0.00	12.77	0.00	0.00	97.87
Shibmandirpara	56	100.00	0.00	100.00	0.00	0.00	0.00	0.00	0.00	0.00	0.00	0.00	78.57
Shyambaripara	26	100.00	0.00	100.00	0.00	0.00	0.00	0.00	0.00	0.00	0.00	0.00	65.38
Sudhanwapara	112	100.00	0.00	99.11	0.00	0.00	0.00	0.00	0.00	0.89	0.00	0.00	69.64
Unnayan Board	17	100.00	0.00	58.82	0.00	0.00	0.00	0.00	0.00	41.18	0.00	0.00	100.00
Uttar Pakujyachharipara	73	100.00	0.00	98.63	1.37	0.00	0.00	0.00	0.00	0.00	0.00	0.00	86.30
Ghachhban*	1415	100.00	0.07	93.64	1.06	0.00	0.00	0.00	0.00	5.09	0.00	0.14	86.64
Amla Hadukpara	47	100.00	0.00	100.00	0.00	0.00	0.00	0.00	0.00	0.00	0.00	0.00	89.36
Amritapara	127	100.00	0.00	89.76	0.00	0.00	0.00	0.00	0.00	10.24	0.00	0.00	90.55
1no.3 Prakaipa Gram	68	100.00	0.00	95.59	4.41	0.00	0.00	0.00	0.00	0.00	0.00	0.00	51.47
Barapara	117	100.00	0.00	90.60	7.69	0.00	0.00	0.00	0.00	0.85	0.00	0.85	71.79
Baurapara	55	100.00	0.00	85.45	0.00	0.00	0.00	0.00	0.00	14.55	0.00	0.00	98.18
Bejachandrapara	49	100.00	0.00	100.00	0.00	0.00	0.00	0.00	0.00	0.00	0.00	0.00	42.86
Chhotapara	41	100.00	0.00	100.00	0.00	0.00	0.00	0.00	0.00	0.00	0.00	0.00	100.00
Kajalyapara	23	100.00	0.00	86.96	0.00	0.00	0.00	0.00	0.00	13.04	0.00	0.00	100.00
Kalabanpara	43	100.00	0.00	100.00	0.00	0.00	0.00	0.00	0.00	0.00	0.00	0.00	88.37
Keyapara	62	100.00	0.00	100.00	0.00	0.00	0.00	0.00	0.00	0.00	0.00	0.00	95.16
Krishnamohanpara	32	100.00	0.00	96.88	3.13	0.00	0.00	0.00	0.00	0.00	0.00	0.00	93.75
Kumar Dhanpara	162	100.00	0.62	98.15	0.00	0.00	0.00	0.00	0.00	1.23	0.00	0.00	95.68
Mantripara	49	100.00	0.00	77.55	0.00	0.00	0.00	0.00	0.00	22.45	0.00	0.00	97.96
No.2 Prakaipa Gram	201	100.00	0.00	85.07	1.00	0.00	0.00	0.00	0.00	13.93	0.00	0.00	92.54
Noapara (Barapara)	90	100.00	0.00	100.00	0.00	0.00	0.00	0.00	0.00	0.00	0.00	0.00	95.56

Administrative Unit, Location and Community	General Household	Percentage of Source of Cooking Fuel											Percentage of Electricity Coverage
		Total	Straw/Leaf/ Bran/Husk	Wood/Chalk/ Chopped Wood	Wood-coal/ Charcoal/ Dried Dung	Kerosene/ Paraffin	Petrol/Diesel	Electricity	Supply Gas	LP Gas	Biogas	Others	
1	2	3	4	5	6	7	8	9	10	11	12	13	14
Noapara-1	65	100.00	0.00	90.77	0.00	0.00	0.00	0.00	0.00	9.23	0.00	0.00	87.69
Rasta Hadukpara	37	100.00	0.00	100.00	0.00	0.00	0.00	0.00	0.00	0.00	0.00	0.00	83.78
Sadhupara	16	100.00	0.00	100.00	0.00	0.00	0.00	0.00	0.00	0.00	0.00	0.00	75.00
Simanapara	56	100.00	0.00	100.00	0.00	0.00	0.00	0.00	0.00	0.00	0.00	0.00	73.21
Taiflu Hadukpara	57	100.00	0.00	98.25	0.00	0.00	0.00	0.00	0.00	0.00	0.00	1.75	87.72
Hamachang Para	18	100.00	0.00	100.00	0.00	0.00	0.00	0.00	0.00	0.00	0.00	0.00	100.00
Jormarong*	838	100.00	0.12	96.66	0.48	0.00	0.00	0.00	0.00	2.63	0.12	0.00	80.79
Aprusi Chairmanpara	22	100.00	0.00	86.36	0.00	0.00	0.00	0.00	0.00	13.64	0.00	0.00	100.00
Chhota Baripara	124	100.00	0.00	90.32	0.81	0.00	0.00	0.00	0.00	8.87	0.00	0.00	58.87
Companypara	13	100.00	0.00	92.31	0.00	0.00	0.00	0.00	0.00	7.69	0.00	0.00	100.00
Dakkhin Nalchhara	68	100.00	0.00	100.00	0.00	0.00	0.00	0.00	0.00	0.00	0.00	0.00	97.06
Debaranjanpara	27	100.00	0.00	100.00	0.00	0.00	0.00	0.00	0.00	0.00	0.00	0.00	100.00
Hari Dayalpara	27	100.00	0.00	96.30	0.00	0.00	0.00	0.00	0.00	0.00	3.70	0.00	100.00
Birashi Mura	20	100.00	0.00	100.00	0.00	0.00	0.00	0.00	0.00	0.00	0.00	0.00	60.00
Nirmalpara	87	100.00	0.00	98.85	0.00	0.00	0.00	0.00	0.00	1.15	0.00	0.00	80.46
Purnamohan Karbaripara	27	100.00	0.00	88.89	11.11	0.00	0.00	0.00	0.00	0.00	0.00	0.00	74.07
Haping Para	48	100.00	0.00	100.00	0.00	0.00	0.00	0.00	0.00	0.00	0.00	0.00	100.00
Simanapara	12	100.00	0.00	100.00	0.00	0.00	0.00	0.00	0.00	0.00	0.00	0.00	100.00
Surendra Masterpara	55	100.00	0.00	98.18	0.00	0.00	0.00	0.00	0.00	1.82	0.00	0.00	90.91
Uttar Surendra Masterpara	91	100.00	0.00	100.00	0.00	0.00	0.00	0.00	0.00	0.00	0.00	0.00	68.13
Uttar Nalchhara	49	100.00	2.04	87.76	0.00	0.00	0.00	0.00	0.00	10.20	0.00	0.00	100.00
Wakrakpara	81	100.00	0.00	100.00	0.00	0.00	0.00	0.00	0.00	0.00	0.00	0.00	72.84
Gajendra Karbari Para	31	100.00	0.00	100.00	0.00	0.00	0.00	0.00	0.00	0.00	0.00	0.00	70.97
Headmanpara	30	100.00	0.00	100.00	0.00	0.00	0.00	0.00	0.00	0.00	0.00	0.00	76.67
Kalapa Para	26	100.00	0.00	100.00	0.00	0.00	0.00	0.00	0.00	0.00	0.00	0.00	84.62
<b>Golabari Union</b>	<b>3393</b>	<b>100.00</b>	<b>0.15</b>	<b>81.93</b>	<b>1.06</b>	<b>0.00</b>	<b>0.03</b>	<b>0.41</b>	<b>0.00</b>	<b>16.39</b>	<b>0.00</b>	<b>0.03</b>	<b>91.78</b>
Rural	3393	100.00	0.15	81.93	1.06	0.00	0.03	0.41	0.00	16.39	0.00	0.03	91.78
Urban	0	0.00	0.00	0.00	0.00	0.00	0.00	0.00	0.00	0.00	0.00	0.00	0.00
Golabari (Part)*	3393	100.00	0.15	81.93	1.06	0.00	0.03	0.41	0.00	16.39	0.00	0.03	91.78
Alutila Punarbasan	7	100.00	0.00	100.00	0.00	0.00	0.00	0.00	0.00	0.00	0.00	0.00	100.00
Bagrachharapara	72	100.00	0.00	98.61	1.39	0.00	0.00	0.00	0.00	0.00	0.00	0.00	97.22
Balpiye Adam	78	100.00	0.00	66.67	0.00	0.00	0.00	0.00	0.00	33.33	0.00	0.00	100.00
Bangalkatipara	32	100.00	0.00	93.75	0.00	0.00	0.00	0.00	0.00	6.25	0.00	0.00	93.75
Barapara	90	100.00	1.11	96.67	0.00	0.00	0.00	0.00	0.00	2.22	0.00	0.00	83.33
Chhota Khagrachhari	45	100.00	0.00	100.00	0.00	0.00	0.00	0.00	0.00	0.00	0.00	0.00	53.33
Dakkhin Ganjapara	542	100.00	0.00	68.27	2.77	0.00	0.00	0.00	0.00	28.78	0.00	0.18	96.68
Dakkhin Golabari (Marmapara)	59	100.00	0.00	89.83	1.69	0.00	0.00	0.00	0.00	8.47	0.00	0.00	89.83
Goamahat	49	100.00	0.00	100.00	0.00	0.00	0.00	0.00	0.00	0.00	0.00	0.00	75.51
Harinathpara	80	100.00	0.00	52.50	0.00	0.00	0.00	16.25	0.00	31.25	0.00	0.00	96.25
Headmanpara	80	100.00	0.00	70.00	0.00	0.00	0.00	0.00	0.00	30.00	0.00	0.00	83.75
Hempara	21	100.00	0.00	100.00	0.00	0.00	0.00	0.00	0.00	0.00	0.00	0.00	85.71
Jirakpara	36	100.00	0.00	100.00	0.00	0.00	0.00	0.00	0.00	0.00	0.00	0.00	75.00
Joutha Khamar	44	100.00	0.00	100.00	0.00	0.00	0.00	0.00	0.00	0.00	0.00	0.00	86.36
Juro Panichhara	31	100.00	0.00	90.32	0.00	0.00	0.00	0.00	0.00	9.68	0.00	0.00	96.77
Kadamtali	33	100.00	0.00	72.73	0.00	0.00	0.00	0.00	0.00	27.27	0.00	0.00	81.82
Kaibalya Pithpara	28	100.00	0.00	75.00	0.00	0.00	0.00	0.00	0.00	25.00	0.00	0.00	92.86
Madhubazar Elaka	61	100.00	0.00	88.52	0.00	0.00	0.00	0.00	0.00	11.48	0.00	0.00	100.00
Mahalchhara Bijoy Karbaripara	37	100.00	0.00	83.78	5.41	0.00	0.00	0.00	0.00	10.81	0.00	0.00	100.00
Mahalchhara Dewanpara	96	100.00	0.00	82.29	0.00	0.00	0.00	0.00	0.00	17.71	0.00	0.00	95.83
Nathapara	38	100.00	0.00	100.00	0.00	0.00	0.00	0.00	0.00	0.00	0.00	0.00	97.37
Natunpara	84	100.00	0.00	100.00	0.00	0.00	0.00	0.00	0.00	0.00	0.00	0.00	64.29
Nikunja Residential Elaka	165	100.00	0.61	61.82	0.00	0.00	0.00	0.00	0.00	37.58	0.00	0.00	100.00
Pashchim Golabari Munsipara	84	100.00	0.00	82.14	0.00	0.00	0.00	0.00	0.00	17.86	0.00	0.00	100.00
Pashchim Tripurapara	65	100.00	0.00	75.38	6.15	0.00	0.00	0.00	0.00	18.46	0.00	0.00	90.77
Purbapara	22	100.00	0.00	100.00	0.00	0.00	0.00	0.00	0.00	0.00	0.00	0.00	45.45
Ranga Panichhara	78	100.00	0.00	80.77	0.00	0.00	0.00	0.00	0.00	19.23	0.00	0.00	100.00
Rubber Baganpara	30	100.00	0.00	100.00	0.00	0.00	0.00	0.00	0.00	0.00	0.00	0.00	83.33
Satbhaiyapara	243	100.00	0.00	72.43	0.41	0.00	0.00	0.00	0.00	27.16	0.00	0.00	90.12
Taibaklaipara	73	100.00	0.00	100.00	0.00	0.00	0.00	0.00	0.00	0.00	0.00	0.00	75.34



Administrative Unit, Location and Community	General Household	Percentage of Source of Cooking Fuel											Percentage of Electricity Coverage
		Total	Straw/Leaf/ Bran/Husk	Wood/Chalk/ Chopped Wood	Wood-coal/ Charcoal/ Dried Dung	Kerosene/ Paraffin	Petrol/Diesel	Electricity	Supply Gas	LP Gas	Biogas	Others	
1	2	3	4	5	6	7	8	9	10	11	12	13	14
Tainamachhara	38	100.00	0.00	97.37	2.63	0.00	0.00	0.00	0.00	0.00	0.00	0.00	100.00
Talukdarpara	30	100.00	0.00	90.00	0.00	0.00	0.00	0.00	0.00	10.00	0.00	0.00	80.00
Thuiaungyapara	66	100.00	0.00	96.97	0.00	0.00	0.00	0.00	0.00	3.03	0.00	0.00	86.36
Usuipara	56	100.00	0.00	94.64	0.00	0.00	0.00	0.00	0.00	5.36	0.00	0.00	89.29
Uttar Ganjapara (Bangalipara)	630	100.00	0.48	86.98	1.75	0.00	0.16	0.16	0.00	10.48	0.00	0.00	96.98
Uttar Ganjapara (Magpara)	106	100.00	0.00	82.08	0.00	0.00	0.00	0.00	0.00	17.92	0.00	0.00	87.74
Uttar Mahalchhara	64	100.00	0.00	90.63	0.00	0.00	0.00	0.00	0.00	9.38	0.00	0.00	89.06
<b>Kamalchhari Union</b>	<b>3852</b>	<b>100.00</b>	<b>0.08</b>	<b>90.13</b>	<b>1.82</b>	<b>0.05</b>	<b>0.00</b>	<b>0.10</b>	<b>0.00</b>	<b>7.17</b>	<b>0.57</b>	<b>0.08</b>	<b>93.98</b>
Rural	3852	100.00	0.08	90.13	1.82	0.05	0.00	0.10	0.00	7.17	0.57	0.08	93.98
Urban	0	0.00	0.00	0.00	0.00	0.00	0.00	0.00	0.00	0.00	0.00	0.00	0.00
Bhuachhari*	1516	100.00	0.20	94.06	1.32	0.00	0.00	0.20	0.00	3.56	0.66	0.00	96.50
Akkyachhara	39	100.00	0.00	100.00	0.00	0.00	0.00	0.00	0.00	0.00	0.00	0.00	100.00
Barnal Noapara	16	100.00	0.00	100.00	0.00	0.00	0.00	0.00	0.00	0.00	0.00	0.00	100.00
Betchhari Christianpara	56	100.00	0.00	98.21	0.00	0.00	0.00	0.00	0.00	1.79	0.00	0.00	100.00
Betchhari Madhyapara	59	100.00	0.00	100.00	0.00	0.00	0.00	0.00	0.00	0.00	0.00	0.00	100.00
Betchhari Mukhpara	66	100.00	0.00	87.88	3.03	0.00	0.00	1.52	0.00	4.55	3.03	0.00	98.48
Bhuachhari Natunpara	39	100.00	0.00	94.87	0.00	0.00	0.00	0.00	0.00	5.13	0.00	0.00	97.44
Bhuachhari Marmapara	51	100.00	0.00	86.27	3.92	0.00	0.00	0.00	0.00	9.80	0.00	0.00	74.51
Bhuachhari Mukhpara	50	100.00	0.00	98.00	2.00	0.00	0.00	0.00	0.00	0.00	0.00	0.00	100.00
Chakrachhara	26	100.00	0.00	100.00	0.00	0.00	0.00	0.00	0.00	0.00	0.00	0.00	100.00
Dakkhin Bhuachhari Bangalipara	230	100.00	0.00	94.78	0.43	0.00	0.00	0.43	0.00	4.35	0.00	0.00	99.57
Bha Chhari Jaburan Daw	59	100.00	0.00	100.00	0.00	0.00	0.00	0.00	0.00	0.00	0.00	0.00	100.00
Kamalchhari Mukhpara	212	100.00	0.00	83.02	1.42	0.00	0.00	0.00	0.00	11.79	3.77	0.00	97.17
Lohamanpara	13	100.00	0.00	92.31	7.69	0.00	0.00	0.00	0.00	0.00	0.00	0.00	92.31
Ratnamani Karbaripara	47	100.00	0.00	100.00	0.00	0.00	0.00	0.00	0.00	0.00	0.00	0.00	95.74
Upper Betchhari	45	100.00	0.00	95.56	2.22	0.00	0.00	0.00	0.00	2.22	0.00	0.00	91.11
Uttar Bhuachhari Bangalipara	508	100.00	0.59	96.06	1.77	0.00	0.00	0.20	0.00	1.38	0.00	0.00	95.28
Datkupya*	611	100.00	0.00	97.71	0.82	0.00	0.00	0.00	0.00	1.15	0.00	0.33	97.22
Aglashingpara	26	100.00	0.00	96.15	0.00	0.00	0.00	0.00	0.00	0.00	0.00	3.85	100.00
Badapara	34	100.00	0.00	94.12	2.94	0.00	0.00	0.00	0.00	0.00	0.00	2.94	100.00
Datkupya Bangalipara	181	100.00	0.00	99.45	0.00	0.00	0.00	0.00	0.00	0.55	0.00	0.00	100.00
Datkupya Purba Gamaridhala	100	100.00	0.00	91.00	4.00	0.00	0.00	0.00	0.00	5.00	0.00	0.00	93.00
Edmara Chhara	25	100.00	0.00	100.00	0.00	0.00	0.00	0.00	0.00	0.00	0.00	0.00	100.00
Kutukchhari Kalibindu Karbaripara	35	100.00	0.00	100.00	0.00	0.00	0.00	0.00	0.00	0.00	0.00	0.00	91.43
Monghlaprue Karbaripara	29	100.00	0.00	100.00	0.00	0.00	0.00	0.00	0.00	0.00	0.00	0.00	82.76
Puratan Headmanpara	100	100.00	0.00	99.00	0.00	0.00	0.00	0.00	0.00	1.00	0.00	0.00	100.00
Ranganichhara	38	100.00	0.00	100.00	0.00	0.00	0.00	0.00	0.00	0.00	0.00	0.00	97.37
Madhya Kutuk Chhari	43	100.00	0.00	100.00	0.00	0.00	0.00	0.00	0.00	0.00	0.00	0.00	97.67
Itchhari*	694	100.00	0.00	91.35	4.47	0.14	0.00	0.14	0.00	3.60	0.14	0.14	91.21
Betchhari Marmapara	180	100.00	0.00	88.33	2.22	0.00	0.00	0.00	0.00	9.44	0.00	0.00	93.33
Betchhari Mukhpara	62	100.00	0.00	91.94	0.00	0.00	0.00	1.61	0.00	4.84	1.61	0.00	100.00
Itchhari Bhitapara	147	100.00	0.00	100.00	0.00	0.00	0.00	0.00	0.00	0.00	0.00	0.00	94.56
Itchhari Madhyapara	41	100.00	0.00	100.00	0.00	0.00	0.00	0.00	0.00	0.00	0.00	0.00	100.00
Itchhari Mukhpara	76	100.00	0.00	57.89	32.89	1.32	0.00	0.00	0.00	6.58	0.00	1.32	100.00
Joytadhar Karbaripara	115	100.00	0.00	98.26	1.74	0.00	0.00	0.00	0.00	0.00	0.00	0.00	64.35
Maitripara	29	100.00	0.00	100.00	0.00	0.00	0.00	0.00	0.00	0.00	0.00	0.00	100.00
Modhya Betchharipara	44	100.00	0.00	100.00	0.00	0.00	0.00	0.00	0.00	0.00	0.00	0.00	100.00
Kamalchhari*	1031	100.00	0.00	79.05	1.36	0.10	0.00	0.00	0.00	18.43	1.07	0.00	90.20
Amtalipara	43	100.00	0.00	95.35	2.33	0.00	0.00	0.00	0.00	2.33	0.00	0.00	69.77
Dayamohanpara	60	100.00	0.00	88.33	1.67	0.00	0.00	0.00	0.00	10.00	0.00	0.00	98.33
Jadurampara	50	100.00	0.00	100.00	0.00	0.00	0.00	0.00	0.00	0.00	0.00	0.00	100.00
Kamalchhari Headmanpara	76	100.00	0.00	98.68	0.00	0.00	0.00	0.00	0.00	1.32	0.00	0.00	85.53
Khyangdongpara	72	100.00	0.00	95.83	4.17	0.00	0.00	0.00	0.00	0.00	0.00	0.00	83.33
Madhupara	32	100.00	0.00	100.00	0.00	0.00	0.00	0.00	0.00	0.00	0.00	0.00	100.00
Mangal Chandpara	79	100.00	0.00	100.00	0.00	0.00	0.00	0.00	0.00	0.00	0.00	0.00	74.68
Pilotpara	74	100.00	0.00	48.65	9.46	0.00	0.00	0.00	0.00	41.89	0.00	0.00	98.65
Roasayapara	109	100.00	0.00	93.58	0.00	0.92	0.00	0.00	0.00	5.50	0.00	0.00	98.17
Upper Perachhara	277	100.00	0.00	64.98	0.00	0.00	0.00	0.00	0.00	35.02	0.00	0.00	92.78

Administrative Unit, Location and Community	General Household	Percentage of Source of Cooking Fuel											Percentage of Electricity Coverage
		Total	Straw/Leaf/ Bran/Husk	Wood/Chalk/ Chopped Wood	Wood-coal/ Charcoal/ Dried Dung	Kerosene/ Paraffin	Petrol/Diesel	Electricity	Supply Gas	LP Gas	Biogas	Others	
1	2	3	4	5	6	7	8	9	10	11	12	13	14
Tatul Tola	69	100.00	0.00	28.99	2.90	0.00	0.00	0.00	0.00	68.12	0.00	0.00	98.55
Thana Chandra Para	90	100.00	0.00	86.67	0.00	0.00	0.00	0.00	0.00	1.11	12.22	0.00	77.78
<b>Khagrachhari Union</b>	<b>2516</b>	<b>100.00</b>	<b>0.08</b>	<b>87.60</b>	<b>0.32</b>	<b>0.00</b>	<b>0.00</b>	<b>0.04</b>	<b>0.00</b>	<b>11.84</b>	<b>0.12</b>	<b>0.00</b>	<b>96.03</b>
Rural	2516	100.00	0.08	87.60	0.32	0.00	0.00	0.04	0.00	11.84	0.12	0.00	96.03
Urban	0	0.00	0.00	0.00	0.00	0.00	0.00	0.00	0.00	0.00	0.00	0.00	0.00
Durchhari*	121	100.00	0.00	69.42	0.00	0.00	0.00	0.00	0.00	30.58	0.00	0.00	93.39
No.1 Thakurchhari Charpara	33	100.00	0.00	69.70	0.00	0.00	0.00	0.00	0.00	30.30	0.00	0.00	90.91
No.1 Thakurchhari Uttar Kalapara	58	100.00	0.00	75.86	0.00	0.00	0.00	0.00	0.00	24.14	0.00	0.00	91.38
Thakurchhara Pukurpara	30	100.00	0.00	56.67	0.00	0.00	0.00	0.00	0.00	43.33	0.00	0.00	100.00
Gamaridhala*	802	100.00	0.00	91.15	0.12	0.00	0.00	0.00	0.00	8.35	0.37	0.00	99.75
Akya Dactarpara	34	100.00	0.00	82.35	0.00	0.00	0.00	0.00	0.00	17.65	0.00	0.00	100.00
Fanindra Masterpara	26	100.00	0.00	100.00	0.00	0.00	0.00	0.00	0.00	0.00	0.00	0.00	100.00
Gamaridhala	116	100.00	0.00	80.17	0.00	0.00	0.00	0.00	0.00	18.10	1.72	0.00	100.00
Jatindrapara	76	100.00	0.00	98.68	0.00	0.00	0.00	0.00	0.00	1.32	0.00	0.00	100.00
Magistratepara	73	100.00	0.00	61.64	0.00	0.00	0.00	0.00	0.00	38.36	0.00	0.00	100.00
Nirod Baran Karbaripara	23	100.00	0.00	100.00	0.00	0.00	0.00	0.00	0.00	0.00	0.00	0.00	100.00
No.1 Gamaridhala Bangalipara	160	100.00	0.00	97.50	0.00	0.00	0.00	0.00	0.00	2.50	0.00	0.00	98.75
No.2 Gamaridhala Bangalipara	56	100.00	0.00	92.86	0.00	0.00	0.00	0.00	0.00	7.14	0.00	0.00	100.00
Noapara	19	100.00	0.00	100.00	0.00	0.00	0.00	0.00	0.00	0.00	0.00	0.00	100.00
Pidiapara	27	100.00	0.00	100.00	0.00	0.00	0.00	0.00	0.00	0.00	0.00	0.00	100.00
Rajani Dewanpara	50	100.00	0.00	92.00	0.00	0.00	0.00	0.00	0.00	6.00	2.00	0.00	100.00
Rajkumarpara	50	100.00	0.00	98.00	2.00	0.00	0.00	0.00	0.00	0.00	0.00	0.00	100.00
Sajekpara	26	100.00	0.00	100.00	0.00	0.00	0.00	0.00	0.00	0.00	0.00	0.00	100.00
Gamaridhala Nutun Bangalipara	66	100.00	0.00	100.00	0.00	0.00	0.00	0.00	0.00	0.00	0.00	0.00	100.00
Nunchhari*	1593	100.00	0.13	87.19	0.44	0.00	0.00	0.06	0.00	12.18	0.00	0.00	94.35
Ak Para	29	100.00	0.00	0.00	0.00	0.00	0.00	0.00	0.00	100.00	0.00	0.00	100.00
Akbari	63	100.00	0.00	98.41	0.00	0.00	0.00	0.00	0.00	1.59	0.00	0.00	100.00
Bholapara (Aniruddhapara)	26	100.00	0.00	100.00	0.00	0.00	0.00	0.00	0.00	0.00	0.00	0.00	69.23
Bhubanpara	88	100.00	0.00	100.00	0.00	0.00	0.00	0.00	0.00	0.00	0.00	0.00	100.00
Dakkhin Champaghat	38	100.00	0.00	18.42	0.00	0.00	0.00	0.00	0.00	81.58	0.00	0.00	92.11
Ghatpara	31	100.00	0.00	64.52	0.00	0.00	0.00	0.00	0.00	35.48	0.00	0.00	90.32
Ghugrachhari Punarbasan	32	100.00	0.00	100.00	0.00	0.00	0.00	0.00	0.00	0.00	0.00	0.00	100.00
Headmanpara	68	100.00	0.00	76.47	0.00	0.00	0.00	0.00	0.00	23.53	0.00	0.00	79.41
Dullya Tuli	22	100.00	0.00	100.00	0.00	0.00	0.00	0.00	0.00	0.00	0.00	0.00	18.18
Kongchaipara	70	100.00	0.00	100.00	0.00	0.00	0.00	0.00	0.00	0.00	0.00	0.00	98.57
Madhya Champaghat	50	100.00	0.00	8.00	0.00	0.00	0.00	2.00	0.00	90.00	0.00	0.00	98.00
Mangarampara	53	100.00	0.00	100.00	0.00	0.00	0.00	0.00	0.00	0.00	0.00	0.00	73.58
Niyong Karbaripara	53	100.00	0.00	94.34	1.89	0.00	0.00	0.00	0.00	3.77	0.00	0.00	100.00
No.1 Jidipara	116	100.00	1.72	88.79	0.00	0.00	0.00	0.00	0.00	9.48	0.00	0.00	100.00
No.1 Prakalpa Gram	78	100.00	0.00	89.74	0.00	0.00	0.00	0.00	0.00	10.26	0.00	0.00	100.00
No.2 Prakalpa Gram	91	100.00	0.00	95.60	0.00	0.00	0.00	0.00	0.00	4.40	0.00	0.00	94.51
No.2 Jidipara	67	100.00	0.00	94.03	0.00	0.00	0.00	0.00	0.00	5.97	0.00	0.00	100.00
No.2 Thakurchhara Charpara	25	100.00	0.00	68.00	0.00	0.00	0.00	0.00	0.00	32.00	0.00	0.00	100.00
No.3 Prakalpa Gram	94	100.00	0.00	98.94	1.06	0.00	0.00	0.00	0.00	0.00	0.00	0.00	100.00
Nunchhari Masterpara	35	100.00	0.00	77.14	5.71	0.00	0.00	0.00	0.00	17.14	0.00	0.00	100.00
Nunchhari Punarbasan	28	100.00	0.00	100.00	0.00	0.00	0.00	0.00	0.00	0.00	0.00	0.00	100.00
Nunchhari Thalipara (Bangalipara)	17	100.00	0.00	94.12	0.00	0.00	0.00	0.00	0.00	5.88	0.00	0.00	64.71
Pukurpara	39	100.00	0.00	100.00	0.00	0.00	0.00	0.00	0.00	0.00	0.00	0.00	100.00
Ramesh Karbaripara	65	100.00	0.00	84.62	1.54	0.00	0.00	0.00	0.00	13.85	0.00	0.00	93.85
Suduaung Memberpara	69	100.00	0.00	98.55	1.45	0.00	0.00	0.00	0.00	0.00	0.00	0.00	88.41
Surendra Karbaripara	24	100.00	0.00	83.33	0.00	0.00	0.00	0.00	0.00	16.67	0.00	0.00	100.00
Tangichhara	22	100.00	0.00	100.00	0.00	0.00	0.00	0.00	0.00	0.00	0.00	0.00	100.00
Thakurchhara Dakkhin Kalapara	27	100.00	0.00	92.59	0.00	0.00	0.00	0.00	0.00	7.41	0.00	0.00	100.00
Thalipara	94	100.00	0.00	100.00	0.00	0.00	0.00	0.00	0.00	0.00	0.00	0.00	96.81
Uttar Champaghat	40	100.00	0.00	97.50	0.00	0.00	0.00	0.00	0.00	2.50	0.00	0.00	100.00
South Thakur Chara	39	100.00	0.00	94.87	2.56	0.00	0.00	0.00	0.00	2.56	0.00	0.00	94.87
<b>Perachhara Union</b>	<b>3171</b>	<b>100.00</b>	<b>0.03</b>	<b>82.84</b>	<b>0.76</b>	<b>0.03</b>	<b>0.03</b>	<b>0.00</b>	<b>0.00</b>	<b>16.21</b>	<b>0.09</b>	<b>0.00</b>	<b>90.73</b>

Administrative Unit, Location and Community	General Household	Percentage of Source of Cooking Fuel											Percentage of Electricity Coverage
		Total	Straw/Leaf/ Bran/Husk	Wood/Chalk/ Chopped Wood	Wood-coal/ Charcoal/ Dried Dung	Kerosene/ Paraffin	Petrol/Diesel	Electricity	Supply Gas	LP Gas	Biogas	Others	
1	2	3	4	5	6	7	8	9	10	11	12	13	14
Rural	3171	100.00	0.03	82.84	0.76	0.03	0.03	0.00	0.00	16.21	0.09	0.00	90.73
Urban	0	0.00	0.00	0.00	0.00	0.00	0.00	0.00	0.00	0.00	0.00	0.00	0.00
Bangalkati (Part)*	755	100.00	0.00	79.87	0.66	0.00	0.00	0.00	0.00	19.47	0.00	0.00	90.07
Achaipara	25	100.00	0.00	100.00	0.00	0.00	0.00	0.00	0.00	0.00	0.00	0.00	88.00
Bangalkatipara	57	100.00	0.00	84.21	0.00	0.00	0.00	0.00	0.00	15.79	0.00	0.00	78.95
Beltalipara	104	100.00	0.00	72.12	1.92	0.00	0.00	0.00	0.00	25.96	0.00	0.00	99.04
Bholanathpara	27	100.00	0.00	96.30	0.00	0.00	0.00	0.00	0.00	3.70	0.00	0.00	92.59
Chelachharapara	220	100.00	0.00	90.00	0.91	0.00	0.00	0.00	0.00	9.09	0.00	0.00	95.91
Kaptalpara	26	100.00	0.00	100.00	0.00	0.00	0.00	0.00	0.00	0.00	0.00	0.00	0.00
Khamarpara Joutha Khamar	87	100.00	0.00	86.21	0.00	0.00	0.00	0.00	0.00	13.79	0.00	0.00	91.95
Larmapara	71	100.00	0.00	54.93	0.00	0.00	0.00	0.00	0.00	45.07	0.00	0.00	92.96
Natunpara	13	100.00	0.00	100.00	0.00	0.00	0.00	0.00	0.00	0.00	0.00	0.00	61.54
Paltanjoypara	109	100.00	0.00	56.88	0.92	0.00	0.00	0.00	0.00	42.20	0.00	0.00	96.33
Shankhamohanpara	16	100.00	0.00	100.00	0.00	0.00	0.00	0.00	0.00	0.00	0.00	0.00	93.75
Perachhara (Part)*	2416	100.00	0.04	83.77	0.79	0.04	0.04	0.00	0.00	15.19	0.12	0.00	90.94
4 Mile Joutha Khamar	52	100.00	0.00	100.00	0.00	0.00	0.00	0.00	0.00	0.00	0.00	0.00	84.62
12 No. Prokalpa Gram	92	100.00	0.00	95.65	0.00	0.00	0.00	0.00	0.00	4.35	0.00	0.00	93.48
Bagrapara	59	100.00	0.00	100.00	0.00	0.00	0.00	0.00	0.00	0.00	0.00	0.00	100.00
8 Mile Joutha Khamar	71	100.00	0.00	100.00	0.00	0.00	0.00	0.00	0.00	0.00	0.00	0.00	100.00
7 Mile Joutha Khamar	44	100.00	0.00	100.00	0.00	0.00	0.00	0.00	0.00	0.00	0.00	0.00	100.00
Chandrakumarpara	69	100.00	0.00	100.00	0.00	0.00	0.00	0.00	0.00	0.00	0.00	0.00	73.91
Chhota Gachhban Kripa Rowajapara	104	100.00	0.00	93.27	0.00	0.96	0.00	0.00	0.00	5.77	0.00	0.00	97.12
9 Mile Chandrakiranpara	74	100.00	0.00	94.59	1.35	0.00	0.00	0.00	0.00	4.05	0.00	0.00	39.19
Dayarampara	79	100.00	0.00	97.47	2.53	0.00	0.00	0.00	0.00	0.00	0.00	0.00	91.14
Golakanapara	60	100.00	0.00	100.00	0.00	0.00	0.00	0.00	0.00	0.00	0.00	0.00	98.33
Hadukpara	116	100.00	0.00	58.62	0.00	0.00	0.00	0.00	0.00	41.38	0.00	0.00	99.14
Headmanpara	237	100.00	0.00	78.90	0.00	0.00	0.42	0.00	0.00	20.25	0.42	0.00	94.51
Jubarajpara	139	100.00	0.00	25.18	5.04	0.00	0.00	0.00	0.00	69.78	0.00	0.00	100.00
Kalapanichhara	52	100.00	0.00	98.08	0.00	0.00	0.00	0.00	0.00	0.00	1.92	0.00	86.54
Kalyapara	41	100.00	0.00	100.00	0.00	0.00	0.00	0.00	0.00	0.00	0.00	0.00	68.29
Kaminipara	43	100.00	0.00	95.35	0.00	0.00	0.00	0.00	0.00	4.65	0.00	0.00	79.07
Krishigabeshana	27	100.00	0.00	22.22	0.00	0.00	0.00	0.00	0.00	77.78	0.00	0.00	100.00
Maitepara	26	100.00	0.00	96.15	3.85	0.00	0.00	0.00	0.00	0.00	0.00	0.00	84.62
Mayung Taiklupara	62	100.00	0.00	79.03	0.00	0.00	0.00	0.00	0.00	20.97	0.00	0.00	100.00
Mongpruepara	32	100.00	0.00	90.63	0.00	0.00	0.00	0.00	0.00	9.38	0.00	0.00	100.00
Natunpara	27	100.00	0.00	100.00	0.00	0.00	0.00	0.00	0.00	0.00	0.00	0.00	70.37
Niilkantapara	249	100.00	0.00	74.30	1.20	0.00	0.00	0.00	0.00	24.50	0.00	0.00	93.17
No. 5 Khamarpara	29	100.00	0.00	100.00	0.00	0.00	0.00	0.00	0.00	0.00	0.00	0.00	100.00
No.1 Prakalpa Gram	114	100.00	0.00	91.23	1.75	0.00	0.00	0.00	0.00	7.02	0.00	0.00	93.86
No.11 Prakalpa Gram	84	100.00	0.00	100.00	0.00	0.00	0.00	0.00	0.00	0.00	0.00	0.00	96.43
No.13 Joutha Khamar	75	100.00	0.00	98.67	1.33	0.00	0.00	0.00	0.00	0.00	0.00	0.00	96.00
Paulunyapara	58	100.00	0.00	100.00	0.00	0.00	0.00	0.00	0.00	0.00	0.00	0.00	75.86
Pratappara	95	100.00	0.00	85.26	2.11	0.00	0.00	0.00	0.00	12.63	0.00	0.00	95.79
Singinalapara	128	100.00	0.78	84.38	0.00	0.00	0.00	0.00	0.00	14.06	0.78	0.00	82.03
Tarunipara	11	100.00	0.00	81.82	0.00	0.00	0.00	0.00	0.00	18.18	0.00	0.00	81.82
Tonthak Para	67	100.00	0.00	68.66	0.00	0.00	0.00	0.00	0.00	31.34	0.00	0.00	95.52
<b>Lakkhichhari Upazila</b>	<b>6435</b>	<b>100.00</b>	<b>0.11</b>	<b>95.49</b>	<b>1.26</b>	<b>0.02</b>	<b>0.00</b>	<b>0.03</b>	<b>0.00</b>	<b>3.03</b>	<b>0.02</b>	<b>0.05</b>	<b>90.07</b>
Rural	5580	100.00	0.13	97.26	1.34	0.00	0.00	0.02	0.00	1.22	0.00	0.04	89.05
Urban	855	100.00	0.00	83.98	0.70	0.12	0.00	0.12	0.00	14.85	0.12	0.12	96.73
<b>Barmachhari Union</b>	<b>1609</b>	<b>100.00</b>	<b>0.00</b>	<b>99.19</b>	<b>0.31</b>	<b>0.00</b>	<b>0.00</b>	<b>0.00</b>	<b>0.00</b>	<b>0.50</b>	<b>0.00</b>	<b>0.00</b>	<b>88.81</b>
Rural	1609	100.00	0.00	99.19	0.31	0.00	0.00	0.00	0.00	0.50	0.00	0.00	88.81
Urban	0	0.00	0.00	0.00	0.00	0.00	0.00	0.00	0.00	0.00	0.00	0.00	0.00
Barmachhari*	672	100.00	0.00	99.26	0.00	0.00	0.00	0.00	0.00	0.74	0.00	0.00	78.72
Baghchharipara	50	100.00	0.00	98.00	0.00	0.00	0.00	0.00	0.00	2.00	0.00	0.00	74.00
Baidyapara	84	100.00	0.00	98.81	0.00	0.00	0.00	0.00	0.00	1.19	0.00	0.00	76.19
Barmachhari Mukhpara	40	100.00	0.00	100.00	0.00	0.00	0.00	0.00	0.00	0.00	0.00	0.00	82.50
Barmachharipara	28	100.00	0.00	100.00	0.00	0.00	0.00	0.00	0.00	0.00	0.00	0.00	89.29
Bazarpara	22	100.00	0.00	100.00	0.00	0.00	0.00	0.00	0.00	0.00	0.00	0.00	100.00
Binajuripara	84	100.00	0.00	98.81	0.00	0.00	0.00	0.00	0.00	1.19	0.00	0.00	96.43

Administrative Unit, Location and Community	General Household	Percentage of Source of Cooking Fuel											Percentage of Electricity Coverage
		Total	Straw/Leaf/ Bran/Husk	Wood/Chalk/ Chopped Wood	Wood-coal/ Charcoal/ Dried Dung	Kerosene/ Paraffin	Petrol/Diesel	Electricity	Supply Gas	LP Gas	Biogas	Others	
1	2	3	4	5	6	7	8	9	10	11	12	13	14
Chourastapara	34	100.00	0.00	100.00	0.00	0.00	0.00	0.00	0.00	0.00	0.00	0.00	91.18
Guichharipara	23	100.00	0.00	100.00	0.00	0.00	0.00	0.00	0.00	0.00	0.00	0.00	100.00
Dewan Para	24	100.00	0.00	100.00	0.00	0.00	0.00	0.00	0.00	0.00	0.00	0.00	87.50
Nakatta Para	7	100.00	0.00	100.00	0.00	0.00	0.00	0.00	0.00	0.00	0.00	0.00	71.43
Joypatichhara	11	100.00	0.00	100.00	0.00	0.00	0.00	0.00	0.00	0.00	0.00	0.00	100.00
Kutubchhari Marmapara	54	100.00	0.00	100.00	0.00	0.00	0.00	0.00	0.00	0.00	0.00	0.00	11.11
Kutubchhari Chakmapara	44	100.00	0.00	100.00	0.00	0.00	0.00	0.00	0.00	0.00	0.00	0.00	34.09
Larochharipara	49	100.00	0.00	95.92	0.00	0.00	0.00	0.00	0.00	4.08	0.00	0.00	89.80
Narainya Chharipara	31	100.00	0.00	100.00	0.00	0.00	0.00	0.00	0.00	0.00	0.00	0.00	83.87
Shilchharipara	40	100.00	0.00	100.00	0.00	0.00	0.00	0.00	0.00	0.00	0.00	0.00	95.00
Thalipara	47	100.00	0.00	100.00	0.00	0.00	0.00	0.00	0.00	0.00	0.00	0.00	100.00
Keretkata*	148	100.00	0.00	100.00	0.00	0.00	0.00	0.00	0.00	0.00	0.00	0.00	100.00
Biharpara	37	100.00	0.00	100.00	0.00	0.00	0.00	0.00	0.00	0.00	0.00	0.00	100.00
Keretkatapara	17	100.00	0.00	100.00	0.00	0.00	0.00	0.00	0.00	0.00	0.00	0.00	100.00
Pekkuapara	54	100.00	0.00	100.00	0.00	0.00	0.00	0.00	0.00	0.00	0.00	0.00	100.00
Ultachhari	40	100.00	0.00	100.00	0.00	0.00	0.00	0.00	0.00	0.00	0.00	0.00	100.00
Lelang*	496	100.00	0.00	99.40	0.60	0.00	0.00	0.00	0.00	0.00	0.00	0.00	92.54
Battalipara	80	100.00	0.00	98.75	1.25	0.00	0.00	0.00	0.00	0.00	0.00	0.00	97.50
Dakkhin Shuknachhari	31	100.00	0.00	100.00	0.00	0.00	0.00	0.00	0.00	0.00	0.00	0.00	90.32
Fatrachhari	20	100.00	0.00	100.00	0.00	0.00	0.00	0.00	0.00	0.00	0.00	0.00	85.00
Guichhari	32	100.00	0.00	96.88	3.13	0.00	0.00	0.00	0.00	0.00	0.00	0.00	96.88
Jadupara	50	100.00	0.00	100.00	0.00	0.00	0.00	0.00	0.00	0.00	0.00	0.00	100.00
Kalachharipara	20	100.00	0.00	100.00	0.00	0.00	0.00	0.00	0.00	0.00	0.00	0.00	90.00
Karangapara	21	100.00	0.00	100.00	0.00	0.00	0.00	0.00	0.00	0.00	0.00	0.00	100.00
Lelang Barapara	61	100.00	0.00	98.36	1.64	0.00	0.00	0.00	0.00	0.00	0.00	0.00	100.00
Lelang Futhyapara	49	100.00	0.00	100.00	0.00	0.00	0.00	0.00	0.00	0.00	0.00	0.00	97.96
Madhya Shuknachhari	64	100.00	0.00	100.00	0.00	0.00	0.00	0.00	0.00	0.00	0.00	0.00	65.63
Naranyachhari	16	100.00	0.00	100.00	0.00	0.00	0.00	0.00	0.00	0.00	0.00	0.00	100.00
Uttar Shuknachhari	52	100.00	0.00	100.00	0.00	0.00	0.00	0.00	0.00	0.00	0.00	0.00	94.23
Muktachhari*	293	100.00	0.00	98.29	0.68	0.00	0.00	0.00	0.00	1.02	0.00	0.00	100.00
Dadongyachhpara	27	100.00	0.00	100.00	0.00	0.00	0.00	0.00	0.00	0.00	0.00	0.00	100.00
Dewanpara	17	100.00	0.00	100.00	0.00	0.00	0.00	0.00	0.00	0.00	0.00	0.00	100.00
Futyachhari	22	100.00	0.00	100.00	0.00	0.00	0.00	0.00	0.00	0.00	0.00	0.00	100.00
Garamchhari	18	100.00	0.00	100.00	0.00	0.00	0.00	0.00	0.00	0.00	0.00	0.00	100.00
Hazachhari	23	100.00	0.00	100.00	0.00	0.00	0.00	0.00	0.00	0.00	0.00	0.00	100.00
Kalabania	22	100.00	0.00	100.00	0.00	0.00	0.00	0.00	0.00	0.00	0.00	0.00	100.00
Kandarppara	74	100.00	0.00	93.24	2.70	0.00	0.00	0.00	0.00	4.05	0.00	0.00	100.00
Muktachhari	42	100.00	0.00	100.00	0.00	0.00	0.00	0.00	0.00	0.00	0.00	0.00	100.00
Purba Shuknachhari	13	100.00	0.00	100.00	0.00	0.00	0.00	0.00	0.00	0.00	0.00	0.00	100.00
Tanurampara	35	100.00	0.00	100.00	0.00	0.00	0.00	0.00	0.00	0.00	0.00	0.00	100.00
<b>Dulyatali Union</b>	<b>1834</b>	<b>100.00</b>	<b>0.11</b>	<b>99.02</b>	<b>0.27</b>	<b>0.00</b>	<b>0.00</b>	<b>0.00</b>	<b>0.00</b>	<b>0.55</b>	<b>0.00</b>	<b>0.05</b>	<b>92.09</b>
Rural	1481	100.00	0.14	98.85	0.27	0.00	0.00	0.00	0.00	0.68	0.00	0.07	90.75
Urban	353	100.00	0.00	99.72	0.28	0.00	0.00	0.00	0.00	0.00	0.00	0.00	97.73
Banarkata*	249	100.00	0.00	98.39	0.00	0.00	0.00	0.00	0.00	1.61	0.00	0.00	93.57
Dewanpara	68	100.00	0.00	100.00	0.00	0.00	0.00	0.00	0.00	0.00	0.00	0.00	92.65
Dighalchharipara	28	100.00	0.00	100.00	0.00	0.00	0.00	0.00	0.00	0.00	0.00	0.00	100.00
Fattopara	34	100.00	0.00	100.00	0.00	0.00	0.00	0.00	0.00	0.00	0.00	0.00	97.06
Masterpara	73	100.00	0.00	94.52	0.00	0.00	0.00	0.00	0.00	5.48	0.00	0.00	91.78
Tejendra Karbaripara	46	100.00	0.00	100.00	0.00	0.00	0.00	0.00	0.00	0.00	0.00	0.00	91.30
Dainer Banarkata*	240	100.00	0.00	99.58	0.42	0.00	0.00	0.00	0.00	0.00	0.00	0.00	100.00
Bamer Banarkatapara	48	100.00	0.00	97.92	2.08	0.00	0.00	0.00	0.00	0.00	0.00	0.00	100.00
Dajarpara	12	100.00	0.00	100.00	0.00	0.00	0.00	0.00	0.00	0.00	0.00	0.00	100.00
Daner Banarkatapara	61	100.00	0.00	100.00	0.00	0.00	0.00	0.00	0.00	0.00	0.00	0.00	100.00
Jurmanipara	27	100.00	0.00	100.00	0.00	0.00	0.00	0.00	0.00	0.00	0.00	0.00	100.00
Madhya Adampara	38	100.00	0.00	100.00	0.00	0.00	0.00	0.00	0.00	0.00	0.00	0.00	100.00
Tulya Karbaripara	54	100.00	0.00	100.00	0.00	0.00	0.00	0.00	0.00	0.00	0.00	0.00	100.00
Dulyatali*	378	100.00	0.00	99.47	0.00	0.00	0.00	0.00	0.00	0.53	0.00	0.00	91.53
Duaungyapara	49	100.00	0.00	100.00	0.00	0.00	0.00	0.00	0.00	0.00	0.00	0.00	85.71
Dulyatali	42	100.00	0.00	100.00	0.00	0.00	0.00	0.00	0.00	0.00	0.00	0.00	100.00

Administrative Unit, Location and Community	General Household	Percentage of Source of Cooking Fuel											Percentage of Electricity Coverage
		Total	Straw/Leaf/ Bran/Husk	Wood/Chalk/ Chopped Wood	Wood-coal/ Charcoal/ Dried Dung	Kerosene/ Paraffin	Petrol/Diesel	Electricity	Supply Gas	LP Gas	Biogas	Others	
1	2	3	4	5	6	7	8	9	10	11	12	13	14
Dulyatali Bazarpara	36	100.00	0.00	100.00	0.00	0.00	0.00	0.00	0.00	0.00	0.00	0.00	100.00
Kurumbhanga	17	100.00	0.00	100.00	0.00	0.00	0.00	0.00	0.00	0.00	0.00	0.00	94.12
Magrachhari	81	100.00	0.00	100.00	0.00	0.00	0.00	0.00	0.00	0.00	0.00	0.00	86.42
Nabhangapara	29	100.00	0.00	100.00	0.00	0.00	0.00	0.00	0.00	0.00	0.00	0.00	100.00
Pashchim Chailyatali	41	100.00	0.00	100.00	0.00	0.00	0.00	0.00	0.00	0.00	0.00	0.00	85.37
Purba Chailyatali	83	100.00	0.00	97.59	0.00	0.00	0.00	0.00	0.00	2.41	0.00	0.00	91.57
Durchhari*	353	100.00	0.00	99.72	0.28	0.00	0.00	0.00	0.00	0.00	0.00	0.00	97.73
Baradonapara	74	100.00	0.00	100.00	0.00	0.00	0.00	0.00	0.00	0.00	0.00	0.00	94.59
Batgachhpara Memberpara	55	100.00	0.00	100.00	0.00	0.00	0.00	0.00	0.00	0.00	0.00	0.00	100.00
Durchharipara	81	100.00	0.00	100.00	0.00	0.00	0.00	0.00	0.00	0.00	0.00	0.00	100.00
Guru Bukyapara	64	100.00	0.00	100.00	0.00	0.00	0.00	0.00	0.00	0.00	0.00	0.00	98.44
Kailas Mahajanpara	46	100.00	0.00	97.83	2.17	0.00	0.00	0.00	0.00	0.00	0.00	0.00	93.48
Tripura Chharipara	33	100.00	0.00	100.00	0.00	0.00	0.00	0.00	0.00	0.00	0.00	0.00	100.00
Jarulchhari*	614	100.00	0.33	98.37	0.49	0.00	0.00	0.00	0.00	0.65	0.00	0.16	85.50
Baganpara	46	100.00	0.00	100.00	0.00	0.00	0.00	0.00	0.00	0.00	0.00	0.00	100.00
Hazachhari	42	100.00	0.00	97.62	0.00	0.00	0.00	0.00	0.00	2.38	0.00	0.00	88.10
Jarulchharipara	40	100.00	0.00	97.50	2.50	0.00	0.00	0.00	0.00	0.00	0.00	0.00	80.00
Kala Marmapara	50	100.00	0.00	100.00	0.00	0.00	0.00	0.00	0.00	0.00	0.00	0.00	100.00
Magaichhari Guchchhagram	220	100.00	0.91	99.09	0.00	0.00	0.00	0.00	0.00	0.00	0.00	0.00	85.45
Magaichharipara	77	100.00	0.00	98.70	0.00	0.00	0.00	0.00	0.00	0.00	0.00	1.30	72.73
Nabhangapara	15	100.00	0.00	100.00	0.00	0.00	0.00	0.00	0.00	0.00	0.00	0.00	86.67
Natunpara	61	100.00	0.00	95.08	3.28	0.00	0.00	0.00	0.00	1.64	0.00	0.00	85.25
Rainnama Chharapara	63	100.00	0.00	96.83	0.00	0.00	0.00	0.00	0.00	3.17	0.00	0.00	80.95
<b>Lakkhichhari Union</b>	<b>2992</b>	<b>100.00</b>	<b>0.17</b>	<b>91.34</b>	<b>2.37</b>	<b>0.03</b>	<b>0.00</b>	<b>0.07</b>	<b>0.00</b>	<b>5.92</b>	<b>0.03</b>	<b>0.07</b>	<b>89.51</b>
Rural	2490	100.00	0.20	95.06	2.65	0.00	0.00	0.04	0.00	2.01	0.00	0.04	88.19
Urban	502	100.00	0.00	72.91	1.00	0.20	0.00	0.20	0.00	25.30	0.20	0.20	96.02
Chhota Dhurang*	320	100.00	0.00	96.25	1.88	0.00	0.00	0.31	0.00	1.56	0.00	0.00	89.06
Bija Kechingpara	4	100.00	0.00	100.00	0.00	0.00	0.00	0.00	0.00	0.00	0.00	0.00	75.00
Gargazya Chharipara	28	100.00	0.00	100.00	0.00	0.00	0.00	0.00	0.00	0.00	0.00	0.00	89.29
Hazachhari	86	100.00	0.00	93.02	3.49	0.00	0.00	1.16	0.00	2.33	0.00	0.00	91.86
Indrasing Karbaripara	13	100.00	0.00	100.00	0.00	0.00	0.00	0.00	0.00	0.00	0.00	0.00	92.31
Maramchhari Mukhpara	11	100.00	0.00	100.00	0.00	0.00	0.00	0.00	0.00	0.00	0.00	0.00	100.00
Shilachharipara	100	100.00	0.00	97.00	3.00	0.00	0.00	0.00	0.00	0.00	0.00	0.00	94.00
Thailyapara	42	100.00	0.00	100.00	0.00	0.00	0.00	0.00	0.00	0.00	0.00	0.00	76.19
Tongtulyapara	36	100.00	0.00	91.67	0.00	0.00	0.00	0.00	0.00	8.33	0.00	0.00	80.56
Bara Dhurang*	705	100.00	0.28	98.44	0.71	0.00	0.00	0.00	0.00	0.57	0.00	0.00	87.38
Baghyopara	50	100.00	0.00	98.00	0.00	0.00	0.00	0.00	0.00	2.00	0.00	0.00	100.00
Bamchengipara	25	100.00	0.00	100.00	0.00	0.00	0.00	0.00	0.00	0.00	0.00	0.00	92.00
Bara Murapara	26	100.00	0.00	100.00	0.00	0.00	0.00	0.00	0.00	0.00	0.00	0.00	100.00
Chengi Mukhpara	73	100.00	0.00	94.52	1.37	0.00	0.00	0.00	0.00	4.11	0.00	0.00	97.26
Chhota Dhurang Mukh	39	100.00	0.00	100.00	0.00	0.00	0.00	0.00	0.00	0.00	0.00	0.00	100.00
Durduripara	47	100.00	0.00	100.00	0.00	0.00	0.00	0.00	0.00	0.00	0.00	0.00	82.98
Gabamarapara	38	100.00	0.00	100.00	0.00	0.00	0.00	0.00	0.00	0.00	0.00	0.00	73.68
Dandy Para	48	100.00	0.00	100.00	0.00	0.00	0.00	0.00	0.00	0.00	0.00	0.00	93.75
Haludyapara	44	100.00	0.00	100.00	0.00	0.00	0.00	0.00	0.00	0.00	0.00	0.00	90.91
Jatindra Karbaripara	103	100.00	0.00	100.00	0.00	0.00	0.00	0.00	0.00	0.00	0.00	0.00	78.64
Mitingachharipara	21	100.00	0.00	100.00	0.00	0.00	0.00	0.00	0.00	0.00	0.00	0.00	95.24
Nilkumar Karbaripara	52	100.00	0.00	98.08	1.92	0.00	0.00	0.00	0.00	0.00	0.00	0.00	73.08
Raktachharipara	74	100.00	0.00	100.00	0.00	0.00	0.00	0.00	0.00	0.00	0.00	0.00	68.92
Sumantapara	65	100.00	3.08	92.31	4.62	0.00	0.00	0.00	0.00	0.00	0.00	0.00	100.00
Jorgachhari*	367	100.00	0.00	91.83	0.27	0.00	0.00	0.00	0.00	7.63	0.00	0.27	95.37
Banarkata Mukhpara	10	100.00	0.00	100.00	0.00	0.00	0.00	0.00	0.00	0.00	0.00	0.00	90.00
Bukkya Chharapara	54	100.00	0.00	100.00	0.00	0.00	0.00	0.00	0.00	0.00	0.00	0.00	98.15
Hatichharapara	48	100.00	0.00	91.67	0.00	0.00	0.00	0.00	0.00	6.25	0.00	2.08	85.42
Jorgachhari Punarbasanpara	41	100.00	0.00	100.00	0.00	0.00	0.00	0.00	0.00	0.00	0.00	0.00	92.68
Jorgachharipara	75	100.00	0.00	74.67	0.00	0.00	0.00	0.00	0.00	25.33	0.00	0.00	98.67
Lakkhichhari Bazarpara	42	100.00	0.00	90.48	2.38	0.00	0.00	0.00	0.00	7.14	0.00	0.00	100.00
Mezarpara	58	100.00	0.00	94.83	0.00	0.00	0.00	0.00	0.00	5.17	0.00	0.00	93.10
Pashchim Jorga Punarbasanpara	39	100.00	0.00	100.00	0.00	0.00	0.00	0.00	0.00	0.00	0.00	0.00	100.00

Administrative Unit, Location and Community	General Household	Percentage of Source of Cooking Fuel											Percentage of Electricity Coverage
		Total	Straw/Leaf/ Bran/Husk	Wood/Chalk/ Chopped Wood	Wood-coal/ Charcoal/ Dried Dung	Kerosene/ Paraffin	Petrol/Diesel	Electricity	Supply Gas	LP Gas	Biogas	Others	
1	2	3	4	5	6	7	8	9	10	11	12	13	14
Lakkhichhari*	502	100.00	0.00	72.91	1.00	0.20	0.00	0.20	0.00	25.30	0.20	0.20	96.02
Baganpara	32	100.00	0.00	100.00	0.00	0.00	0.00	0.00	0.00	0.00	0.00	0.00	84.38
Banarkata Headmanpara	68	100.00	0.00	98.53	0.00	0.00	0.00	0.00	0.00	1.47	0.00	0.00	97.06
Beltalipara	136	100.00	0.00	50.74	0.00	0.00	0.00	0.00	0.00	49.26	0.00	0.00	100.00
Bijoy Karbaripara	23	100.00	0.00	100.00	0.00	0.00	0.00	0.00	0.00	0.00	0.00	0.00	52.17
Kalachharipara	2	100.00	0.00	100.00	0.00	0.00	0.00	0.00	0.00	0.00	0.00	0.00	100.00
Lakkhichhari Guchchhagram	107	100.00	0.00	92.52	0.00	0.00	0.00	0.00	0.00	7.48	0.00	0.00	100.00
Simanapara	10	100.00	0.00	100.00	0.00	0.00	0.00	0.00	0.00	0.00	0.00	0.00	80.00
Upazilapara	124	100.00	0.00	51.61	4.03	0.81	0.00	0.81	0.00	41.13	0.81	0.81	100.00
Maramchharipara*	178	100.00	0.00	100.00	0.00	0.00	0.00	0.00	0.00	0.00	0.00	0.00	92.13
Belakkapara	64	100.00	0.00	100.00	0.00	0.00	0.00	0.00	0.00	0.00	0.00	0.00	100.00
Daluchhari	12	100.00	0.00	100.00	0.00	0.00	0.00	0.00	0.00	0.00	0.00	0.00	83.33
Maramchhari Mukhpara	54	100.00	0.00	100.00	0.00	0.00	0.00	0.00	0.00	0.00	0.00	0.00	100.00
Murapara	16	100.00	0.00	100.00	0.00	0.00	0.00	0.00	0.00	0.00	0.00	0.00	75.00
Pangupara	32	100.00	0.00	100.00	0.00	0.00	0.00	0.00	0.00	0.00	0.00	0.00	75.00
Mayurkhil*	799	100.00	0.38	91.36	6.63	0.00	0.00	0.00	0.00	1.63	0.00	0.00	82.85
Bainyachholapara	122	100.00	0.00	92.62	0.00	0.00	0.00	0.00	0.00	7.38	0.00	0.00	75.41
Chakmapara	19	100.00	0.00	100.00	0.00	0.00	0.00	0.00	0.00	0.00	0.00	0.00	52.63
Chhamurpara	45	100.00	0.00	100.00	0.00	0.00	0.00	0.00	0.00	0.00	0.00	0.00	82.22
Debatalipara	23	100.00	0.00	100.00	0.00	0.00	0.00	0.00	0.00	0.00	0.00	0.00	4.35
Dp Para	138	100.00	0.00	99.28	0.00	0.00	0.00	0.00	0.00	0.72	0.00	0.00	96.38
Indra Karbaripara	33	100.00	0.00	100.00	0.00	0.00	0.00	0.00	0.00	0.00	0.00	0.00	24.24
Jummachholapara	9	100.00	0.00	100.00	0.00	0.00	0.00	0.00	0.00	0.00	0.00	0.00	66.67
Mahishkatapara	30	100.00	0.00	100.00	0.00	0.00	0.00	0.00	0.00	0.00	0.00	0.00	90.00
Mahiskata Punarbasanpara	34	100.00	0.00	100.00	0.00	0.00	0.00	0.00	0.00	0.00	0.00	0.00	97.06
Manghalapara	61	100.00	0.00	93.44	4.92	0.00	0.00	0.00	0.00	1.64	0.00	0.00	91.80
Mayurkhil Guchchhagram	99	100.00	3.03	81.82	13.13	0.00	0.00	0.00	0.00	2.02	0.00	0.00	94.95
No.10 Mayurkhil	102	100.00	0.00	65.69	34.31	0.00	0.00	0.00	0.00	0.00	0.00	0.00	96.08
Ponapara	47	100.00	0.00	95.74	4.26	0.00	0.00	0.00	0.00	0.00	0.00	0.00	100.00
Saowtal Para	37	100.00	0.00	100.00	0.00	0.00	0.00	0.00	0.00	0.00	0.00	0.00	54.05
Shuknachharipara*	121	100.00	0.00	99.17	0.83	0.00	0.00	0.00	0.00	0.00	0.00	0.00	98.35
Daner Lakkhichharipara	27	100.00	0.00	100.00	0.00	0.00	0.00	0.00	0.00	0.00	0.00	0.00	100.00
Haticchharapara	40	100.00	0.00	100.00	0.00	0.00	0.00	0.00	0.00	0.00	0.00	0.00	100.00
Shuknachharipara	54	100.00	0.00	98.15	1.85	0.00	0.00	0.00	0.00	0.00	0.00	0.00	96.30
<b>Mahaichhari Upazila</b>	<b>11435</b>	<b>100.00</b>	<b>0.14</b>	<b>89.63</b>	<b>2.41</b>	<b>0.03</b>	<b>0.00</b>	<b>0.05</b>	<b>0.00</b>	<b>7.58</b>	<b>0.11</b>	<b>0.04</b>	<b>92.93</b>
Rural	7594	100.00	0.03	95.05	0.59	0.04	0.00	0.07	0.00	4.15	0.07	0.01	93.72
Urban	3841	100.00	0.36	78.91	6.01	0.00	0.00	0.03	0.00	14.37	0.21	0.10	91.38
<b>Kiyangghat Union</b>	<b>2170</b>	<b>100.00</b>	<b>0.00</b>	<b>96.59</b>	<b>0.46</b>	<b>0.05</b>	<b>0.00</b>	<b>0.05</b>	<b>0.00</b>	<b>2.81</b>	<b>0.05</b>	<b>0.00</b>	<b>95.90</b>
Rural	2170	100.00	0.00	96.59	0.46	0.05	0.00	0.05	0.00	2.81	0.05	0.00	95.90
Urban	0	0.00	0.00	0.00	0.00	0.00	0.00	0.00	0.00	0.00	0.00	0.00	0.00
Kiyangghat*	1603	100.00	0.00	97.69	0.56	0.06	0.00	0.06	0.00	1.56	0.06	0.00	95.57
Chittaranjan Karbaripara	79	100.00	0.00	91.14	3.80	0.00	0.00	0.00	0.00	5.06	0.00	0.00	100.00
Daba Fadapara	74	100.00	0.00	89.19	6.76	0.00	0.00	0.00	0.00	4.05	0.00	0.00	100.00
Delapara	33	100.00	0.00	100.00	0.00	0.00	0.00	0.00	0.00	0.00	0.00	0.00	100.00
Golakyapara	69	100.00	0.00	100.00	0.00	0.00	0.00	0.00	0.00	0.00	0.00	0.00	98.55
Hazachhara	21	100.00	0.00	100.00	0.00	0.00	0.00	0.00	0.00	0.00	0.00	0.00	100.00
Jaduganala	154	100.00	0.00	100.00	0.00	0.00	0.00	0.00	0.00	0.00	0.00	0.00	96.75
Kalabanyapara	54	100.00	0.00	100.00	0.00	0.00	0.00	0.00	0.00	0.00	0.00	0.00	100.00
Karalya Chharimukh	143	100.00	0.00	97.90	0.00	0.00	0.00	0.00	0.00	1.40	0.70	0.00	98.60
Karalyachhari Noapara	72	100.00	0.00	100.00	0.00	0.00	0.00	0.00	0.00	0.00	0.00	0.00	48.61
Karalyachhari Bhitapara	125	100.00	0.00	92.80	0.00	0.00	0.00	0.00	0.00	7.20	0.00	0.00	100.00
Headmanpara	96	100.00	0.00	98.96	0.00	0.00	0.00	0.00	0.00	1.04	0.00	0.00	97.92
Kiyangghat Guchchhagram	222	100.00	0.00	97.30	0.00	0.00	0.00	0.00	0.00	2.70	0.00	0.00	94.14
Kiyangghat Natun Bazarpara	76	100.00	0.00	100.00	0.00	0.00	0.00	0.00	0.00	0.00	0.00	0.00	88.16
Noapara	38	100.00	0.00	100.00	0.00	0.00	0.00	0.00	0.00	0.00	0.00	0.00	100.00
Rangapanichhara	76	100.00	0.00	100.00	0.00	0.00	0.00	0.00	0.00	0.00	0.00	0.00	100.00
Satghariapara	90	100.00	0.00	98.89	0.00	1.11	0.00	0.00	0.00	0.00	0.00	0.00	97.78
Satgharpara	39	100.00	0.00	100.00	0.00	0.00	0.00	0.00	0.00	0.00	0.00	0.00	100.00
Ultachhari Biharpara	55	100.00	0.00	100.00	0.00	0.00	0.00	0.00	0.00	0.00	0.00	0.00	100.00



Administrative Unit, Location and Community	General Household	Percentage of Source of Cooking Fuel											Percentage of Electricity Coverage
		Total	Straw/Leaf/ Bran/Husk	Wood/Chalk/ Chopped Wood	Wood-coal/ Charcoal/ Dried Dung	Kerosene/ Paraffin	Petrol/Diesel	Electricity	Supply Gas	LP Gas	Biogas	Others	
1	2	3	4	5	6	7	8	9	10	11	12	13	14
Ultachhari Madhyapara	87	100.00	0.00	97.70	1.15	0.00	0.00	1.15	0.00	0.00	0.00	0.00	100.00
Ultachhari*	567	100.00	0.00	93.47	0.18	0.00	0.00	0.00	0.00	6.35	0.00	0.00	96.83
Chairmanpara	67	100.00	0.00	94.03	0.00	0.00	0.00	0.00	0.00	5.97	0.00	0.00	100.00
Dagkupyamagpara	13	100.00	0.00	100.00	0.00	0.00	0.00	0.00	0.00	0.00	0.00	0.00	100.00
Dhirendra Headmanpara	69	100.00	0.00	84.06	0.00	0.00	0.00	0.00	0.00	15.94	0.00	0.00	100.00
Golakpara	24	100.00	0.00	100.00	0.00	0.00	0.00	0.00	0.00	0.00	0.00	0.00	100.00
Datkupia Apurna Mahajan Para	144	100.00	0.00	84.72	0.69	0.00	0.00	0.00	0.00	14.58	0.00	0.00	89.58
Kalapunopara	13	100.00	0.00	100.00	0.00	0.00	0.00	0.00	0.00	0.00	0.00	0.00	100.00
Lambapara	67	100.00	0.00	100.00	0.00	0.00	0.00	0.00	0.00	0.00	0.00	0.00	100.00
Marbaripara	34	100.00	0.00	100.00	0.00	0.00	0.00	0.00	0.00	0.00	0.00	0.00	97.06
Subalkishtapara	55	100.00	0.00	100.00	0.00	0.00	0.00	0.00	0.00	0.00	0.00	0.00	100.00
Ultachhari Biharpara	17	100.00	0.00	100.00	0.00	0.00	0.00	0.00	0.00	0.00	0.00	0.00	94.12
Ultachhari Madhyapara	51	100.00	0.00	100.00	0.00	0.00	0.00	0.00	0.00	0.00	0.00	0.00	98.04
Ultachhari Noapara	13	100.00	0.00	100.00	0.00	0.00	0.00	0.00	0.00	0.00	0.00	0.00	100.00
<b>Mahalchhari Union</b>	<b>4297</b>	<b>100.00</b>	<b>0.33</b>	<b>81.78</b>	<b>4.05</b>	<b>0.00</b>	<b>0.00</b>	<b>0.02</b>	<b>0.00</b>	<b>13.50</b>	<b>0.28</b>	<b>0.05</b>	<b>92.16</b>
Rural	1737	100.00	0.00	93.32	0.86	0.00	0.00	0.00	0.00	5.58	0.23	0.00	93.49
Urban	2560	100.00	0.55	73.95	6.21	0.00	0.00	0.04	0.00	18.87	0.31	0.08	91.25
Chongrachhari*	1233	100.00	0.00	93.43	1.14	0.00	0.00	0.00	0.00	5.11	0.32	0.00	93.03
Adarshapara	54	100.00	0.00	88.89	11.11	0.00	0.00	0.00	0.00	0.00	0.00	0.00	100.00
Bhuatapara	67	100.00	0.00	85.07	0.00	0.00	0.00	0.00	0.00	14.93	0.00	0.00	94.03
Changarachharimukh	36	100.00	0.00	97.22	0.00	0.00	0.00	0.00	0.00	2.78	0.00	0.00	88.89
Chittakumar Karbaripara	57	100.00	0.00	94.74	0.00	0.00	0.00	0.00	0.00	5.26	0.00	0.00	91.23
Chongrachhari Guchchhagram	230	100.00	0.00	97.83	1.30	0.00	0.00	0.00	0.00	0.87	0.00	0.00	95.65
Chouddagrampara	40	100.00	0.00	95.00	2.50	0.00	0.00	0.00	0.00	2.50	0.00	0.00	95.00
Headmanpara	303	100.00	0.00	90.10	0.00	0.00	0.00	0.00	0.00	8.58	1.32	0.00	91.09
Khirish Chandrapara	21	100.00	0.00	95.24	4.76	0.00	0.00	0.00	0.00	0.00	0.00	0.00	95.24
Mahajanpara	94	100.00	0.00	91.49	0.00	0.00	0.00	0.00	0.00	8.51	0.00	0.00	100.00
Momenshahipara	96	100.00	0.00	96.88	1.04	0.00	0.00	0.00	0.00	2.08	0.00	0.00	98.96
Niranjanpara	70	100.00	0.00	90.00	0.00	0.00	0.00	0.00	0.00	10.00	0.00	0.00	95.71
Roazapara	57	100.00	0.00	98.25	1.75	0.00	0.00	0.00	0.00	0.00	0.00	0.00	61.40
Shantinagar	108	100.00	0.00	96.30	0.93	0.00	0.00	0.00	0.00	2.78	0.00	0.00	93.52
Durparijanal*	209	100.00	0.00	89.95	0.00	0.00	0.00	0.00	0.00	10.05	0.00	0.00	93.78
Bhuotek	44	100.00	0.00	86.36	0.00	0.00	0.00	0.00	0.00	13.64	0.00	0.00	97.73
Durpajanal	18	100.00	0.00	66.67	0.00	0.00	0.00	0.00	0.00	33.33	0.00	0.00	94.44
Durpajanal Pashchimpara	61	100.00	0.00	85.25	0.00	0.00	0.00	0.00	0.00	14.75	0.00	0.00	95.08
Gadchhara	13	100.00	0.00	100.00	0.00	0.00	0.00	0.00	0.00	0.00	0.00	0.00	76.92
Manoranjanpara	73	100.00	0.00	100.00	0.00	0.00	0.00	0.00	0.00	0.00	0.00	0.00	93.15
Kerenganala*	295	100.00	0.00	95.25	0.34	0.00	0.00	0.00	0.00	4.41	0.00	0.00	95.25
Basantapara	49	100.00	0.00	89.80	0.00	0.00	0.00	0.00	0.00	10.20	0.00	0.00	100.00
Bimalpara	33	100.00	0.00	84.85	0.00	0.00	0.00	0.00	0.00	15.15	0.00	0.00	93.94
Headmanpara	100	100.00	0.00	97.00	1.00	0.00	0.00	0.00	0.00	2.00	0.00	0.00	93.00
Hemantapara	39	100.00	0.00	97.44	0.00	0.00	0.00	0.00	0.00	2.56	0.00	0.00	100.00
Hemaranjanpara	58	100.00	0.00	100.00	0.00	0.00	0.00	0.00	0.00	0.00	0.00	0.00	91.38
Kalachanpara	16	100.00	0.00	100.00	0.00	0.00	0.00	0.00	0.00	0.00	0.00	0.00	100.00
Thalipara*	2560	100.00	0.55	73.95	6.21	0.00	0.00	0.04	0.00	18.87	0.31	0.08	91.25
Ajit Chairmanpara	53	100.00	9.43	67.92	0.00	0.00	0.00	0.00	0.00	22.64	0.00	0.00	100.00
Apbn	112	100.00	0.00	4.46	0.00	0.00	0.00	0.00	0.00	95.54	0.00	0.00	100.00
24 Mile Para	37	100.00	0.00	100.00	0.00	0.00	0.00	0.00	0.00	0.00	0.00	0.00	97.30
Babupara	124	100.00	0.81	17.74	49.19	0.00	0.00	0.00	0.00	31.45	0.81	0.00	87.90
Bajechhara	10	100.00	0.00	100.00	0.00	0.00	0.00	0.00	0.00	0.00	0.00	0.00	100.00
Baruapara	9	100.00	0.00	0.00	88.89	0.00	0.00	0.00	0.00	11.11	0.00	0.00	100.00
Bazarpara	123	100.00	0.00	65.04	0.00	0.00	0.00	0.00	0.00	33.33	1.63	0.00	100.00
Chattagrampara	59	100.00	0.00	0.00	88.14	0.00	0.00	0.00	0.00	11.86	0.00	0.00	100.00
18 Paribar	34	100.00	0.00	100.00	0.00	0.00	0.00	0.00	0.00	0.00	0.00	0.00	100.00
Dipalo Chairmanpara	138	100.00	0.72	68.12	0.00	0.00	0.00	0.00	0.00	30.43	0.72	0.00	97.83
Dulal Chowdhury Memberpara	15	100.00	0.00	33.33	0.00	0.00	0.00	0.00	0.00	66.67	0.00	0.00	100.00
Dumanighat	83	100.00	0.00	100.00	0.00	0.00	0.00	0.00	0.00	0.00	0.00	0.00	73.49
Durchhari	53	100.00	0.00	100.00	0.00	0.00	0.00	0.00	0.00	0.00	0.00	0.00	96.23
Haspatal Elaka	35	100.00	0.00	28.57	0.00	0.00	0.00	0.00	0.00	71.43	0.00	0.00	100.00

Administrative Unit, Location and Community	General Household	Percentage of Source of Cooking Fuel											Percentage of Electricity Coverage
		Total	Straw/Leaf/ Bran/Husk	Wood/Chalk/ Chopped Wood	Wood-coal/ Charcoal/ Dried Dung	Kerosene/ Paraffin	Petrol/Diesel	Electricity	Supply Gas	LP Gas	Biogas	Others	
1	2	3	4	5	6	7	8	9	10	11	12	13	14
Hazachhara	49	100.00	0.00	93.88	2.04	0.00	0.00	0.00	0.00	4.08	0.00	0.00	87.76
Jouthakhamar Tripurapara	77	100.00	0.00	100.00	0.00	0.00	0.00	0.00	0.00	0.00	0.00	0.00	71.43
Jouthakhamarpara	42	100.00	0.00	100.00	0.00	0.00	0.00	0.00	0.00	0.00	0.00	0.00	90.48
Karalle Chharipara	42	100.00	0.00	100.00	0.00	0.00	0.00	0.00	0.00	0.00	0.00	0.00	80.95
Khamarpara	25	100.00	0.00	100.00	0.00	0.00	0.00	0.00	0.00	0.00	0.00	0.00	96.00
Kuthirpara	58	100.00	0.00	100.00	0.00	0.00	0.00	0.00	0.00	0.00	0.00	0.00	91.38
Comilla Tilapara	59	100.00	0.00	91.53	0.00	0.00	0.00	0.00	0.00	8.47	0.00	0.00	100.00
Lohitbaranpara	29	100.00	0.00	100.00	0.00	0.00	0.00	0.00	0.00	0.00	0.00	0.00	96.55
Manik Daktarpara	16	100.00	0.00	68.75	0.00	0.00	0.00	0.00	0.00	31.25	0.00	0.00	100.00
Milanpur	69	100.00	1.45	47.83	4.35	0.00	0.00	0.00	0.00	46.38	0.00	0.00	100.00
Mohammadpur	63	100.00	0.00	85.71	0.00	0.00	0.00	0.00	0.00	14.29	0.00	0.00	100.00
Murapara	92	100.00	0.00	100.00	0.00	0.00	0.00	0.00	0.00	0.00	0.00	0.00	64.13
Narayan Karbaripara	39	100.00	0.00	94.87	0.00	0.00	0.00	0.00	0.00	5.13	0.00	0.00	84.62
Natunpara	228	100.00	0.00	88.60	3.07	0.00	0.00	0.44	0.00	7.89	0.00	0.00	94.74
Nurserypara	43	100.00	0.00	62.79	0.00	0.00	0.00	0.00	0.00	37.21	0.00	0.00	100.00
Pahartali	85	100.00	0.00	95.29	0.00	0.00	0.00	0.00	0.00	2.35	1.18	1.18	96.47
Ramesu Karbaripara	55	100.00	0.00	61.82	0.00	0.00	0.00	0.00	0.00	38.18	0.00	0.00	100.00
Saw Millpara	41	100.00	0.00	68.29	0.00	0.00	0.00	0.00	0.00	31.71	0.00	0.00	100.00
Swapan Daktarpara	13	100.00	0.00	15.38	0.00	0.00	0.00	0.00	0.00	84.62	0.00	0.00	100.00
Sylhetipara	96	100.00	0.00	93.75	0.00	0.00	0.00	0.00	0.00	6.25	0.00	0.00	100.00
T&T Para Zone Reserve Area	132	100.00	0.76	88.64	0.76	0.00	0.00	0.00	0.00	9.85	0.00	0.00	98.48
Thalipara	180	100.00	2.22	69.44	14.44	0.00	0.00	0.00	0.00	12.22	1.67	0.00	57.78
Thanapara	14	100.00	0.00	71.43	0.00	0.00	0.00	0.00	0.00	28.57	0.00	0.00	92.86
Tilapara	110	100.00	0.91	82.73	0.00	0.00	0.00	0.00	0.00	15.45	0.00	0.91	100.00
Uchcha Kengol Chharipara	9	100.00	0.00	100.00	0.00	0.00	0.00	0.00	0.00	0.00	0.00	0.00	88.89
Ulaprue Chairmanpara	9	100.00	0.00	88.89	0.00	0.00	0.00	0.00	0.00	11.11	0.00	0.00	100.00
<b>Maischhari Union</b>	<b>3087</b>	<b>100.00</b>	<b>0.06</b>	<b>93.46</b>	<b>2.79</b>	<b>0.00</b>	<b>0.00</b>	<b>0.00</b>	<b>0.00</b>	<b>3.60</b>	<b>0.00</b>	<b>0.10</b>	<b>90.67</b>
Rural	1806	100.00	0.11	96.73	0.78	0.00	0.00	0.00	0.00	2.33	0.00	0.06	89.98
Urban	1281	100.00	0.00	88.84	5.62	0.00	0.00	0.00	0.00	5.39	0.00	0.16	91.65
Lemuchhari*	1806	100.00	0.11	96.73	0.78	0.00	0.00	0.00	0.00	2.33	0.00	0.06	89.98
Athoipara	17	100.00	0.00	100.00	0.00	0.00	0.00	0.00	0.00	0.00	0.00	0.00	58.82
Badanala Bhitarpara	34	100.00	0.00	94.12	2.94	0.00	0.00	0.00	0.00	2.94	0.00	0.00	100.00
Badanalapara Ananta Karbaripara	63	100.00	0.00	98.41	1.59	0.00	0.00	0.00	0.00	0.00	0.00	0.00	98.41
Cutingtila	120	100.00	0.00	98.33	0.00	0.00	0.00	0.00	0.00	0.83	0.00	0.83	98.33
Dakkhin Rabichandra Karbaripara	24	100.00	0.00	100.00	0.00	0.00	0.00	0.00	0.00	0.00	0.00	0.00	83.33
Deppochharipara	24	100.00	0.00	100.00	0.00	0.00	0.00	0.00	0.00	0.00	0.00	0.00	91.67
Gangamachhara	42	100.00	0.00	100.00	0.00	0.00	0.00	0.00	0.00	0.00	0.00	0.00	90.48
Golakpara	83	100.00	0.00	100.00	0.00	0.00	0.00	0.00	0.00	0.00	0.00	0.00	80.72
Jamtalapara	46	100.00	0.00	97.83	0.00	0.00	0.00	0.00	0.00	2.17	0.00	0.00	93.48
Jantranath Karbaripara	59	100.00	0.00	81.36	0.00	0.00	0.00	0.00	0.00	18.64	0.00	0.00	100.00
Kalabanya	14	100.00	0.00	100.00	0.00	0.00	0.00	0.00	0.00	0.00	0.00	0.00	78.57
Kalopahar	126	100.00	0.00	98.41	0.79	0.00	0.00	0.00	0.00	0.79	0.00	0.00	92.06
Lemuchhari Barapara	79	100.00	0.00	93.67	0.00	0.00	0.00	0.00	0.00	6.33	0.00	0.00	100.00
Lemuchhari Bhitarpara	67	100.00	1.49	88.06	7.46	0.00	0.00	0.00	0.00	2.99	0.00	0.00	85.07
Madhya Lemuchhari Guchchhagram	187	100.00	0.00	99.47	0.00	0.00	0.00	0.00	0.00	0.53	0.00	0.00	86.10
Manikchhari Muslimpara	339	100.00	0.29	98.53	0.59	0.00	0.00	0.00	0.00	0.59	0.00	0.00	94.69
Manikchhari Bindukumar Chairmanpara	23	100.00	0.00	100.00	0.00	0.00	0.00	0.00	0.00	0.00	0.00	0.00	100.00
Monghlapara	25	100.00	0.00	100.00	0.00	0.00	0.00	0.00	0.00	0.00	0.00	0.00	40.00
Pachai Karbaripara	41	100.00	0.00	100.00	0.00	0.00	0.00	0.00	0.00	0.00	0.00	0.00	100.00
Pagajyachhari Guchchhagram	127	100.00	0.00	96.06	0.79	0.00	0.00	0.00	0.00	3.15	0.00	0.00	96.06
Pagjochhari Bhitarpara	24	100.00	0.00	95.83	4.17	0.00	0.00	0.00	0.00	0.00	0.00	0.00	87.50
Paisi Mahajanpara	47	100.00	0.00	97.87	0.00	0.00	0.00	0.00	0.00	2.13	0.00	0.00	63.83
Pashchim Kiyangghat	81	100.00	0.00	93.83	1.23	0.00	0.00	0.00	0.00	4.94	0.00	0.00	91.36
Pathapara	33	100.00	0.00	96.97	3.03	0.00	0.00	0.00	0.00	0.00	0.00	0.00	78.79
Petukpara	15	100.00	0.00	100.00	0.00	0.00	0.00	0.00	0.00	0.00	0.00	0.00	6.67
Sauprue Karbaripara.	15	100.00	0.00	66.67	0.00	0.00	0.00	0.00	0.00	33.33	0.00	0.00	93.33
Uttar Joysenpara	51	100.00	0.00	94.12	0.00	0.00	0.00	0.00	0.00	5.88	0.00	0.00	88.24

Administrative Unit, Location and Community	General Household	Percentage of Source of Cooking Fuel											Percentage of Electricity Coverage
		Total	Straw/Leaf/ Bran/Husk	Wood/Chalk/ Chopped Wood	Wood-coal/ Charcoal/ Dried Dung	Kerosene/ Paraffin	Petrol/Diesel	Electricity	Supply Gas	LP Gas	Biogas	Others	
1	2	3	4	5	6	7	8	9	10	11	12	13	14
Maischhari*	1281	100.00	0.00	88.84	5.62	0.00	0.00	0.00	0.00	5.39	0.00	0.16	91.65
Apruchai Karbaripara	16	100.00	0.00	100.00	0.00	0.00	0.00	0.00	0.00	0.00	0.00	0.00	100.00
Badikhulopara	28	100.00	0.00	100.00	0.00	0.00	0.00	0.00	0.00	0.00	0.00	0.00	92.86
Balaram Masterpara	38	100.00	0.00	100.00	0.00	0.00	0.00	0.00	0.00	0.00	0.00	0.00	94.74
Balipara	61	100.00	0.00	3.28	96.72	0.00	0.00	0.00	0.00	0.00	0.00	0.00	100.00
Chhatipara	54	100.00	0.00	100.00	0.00	0.00	0.00	0.00	0.00	0.00	0.00	0.00	66.67
Chowdhurypara	119	100.00	0.00	96.64	0.00	0.00	0.00	0.00	0.00	3.36	0.00	0.00	98.32
Joysenpara	39	100.00	0.00	100.00	0.00	0.00	0.00	0.00	0.00	0.00	0.00	0.00	94.87
Kalapara	9	100.00	0.00	100.00	0.00	0.00	0.00	0.00	0.00	0.00	0.00	0.00	77.78
Khirod Karbaripara	28	100.00	0.00	100.00	0.00	0.00	0.00	0.00	0.00	0.00	0.00	0.00	89.29
Lambapara	22	100.00	0.00	100.00	0.00	0.00	0.00	0.00	0.00	0.00	0.00	0.00	81.82
Maischhari Bazarpara	110	100.00	0.00	74.55	0.00	0.00	0.00	0.00	0.00	25.45	0.00	0.00	99.09
Maischhari Schoolpara	45	100.00	0.00	75.56	0.00	0.00	0.00	0.00	0.00	24.44	0.00	0.00	95.56
Manirampara	19	100.00	0.00	100.00	0.00	0.00	0.00	0.00	0.00	0.00	0.00	0.00	78.95
Hazachhara	61	100.00	0.00	100.00	0.00	0.00	0.00	0.00	0.00	0.00	0.00	0.00	24.59
Narendra Karbaripara	31	100.00	0.00	100.00	0.00	0.00	0.00	0.00	0.00	0.00	0.00	0.00	93.55
Noapara	65	100.00	0.00	90.77	0.00	0.00	0.00	0.00	0.00	9.23	0.00	0.00	100.00
Nunchhari Guchchhagram	448	100.00	0.00	92.19	2.90	0.00	0.00	0.00	0.00	4.46	0.00	0.45	97.99
Painda Karbaripara	12	100.00	0.00	100.00	0.00	0.00	0.00	0.00	0.00	0.00	0.00	0.00	91.67
Punarbasanpara	31	100.00	0.00	100.00	0.00	0.00	0.00	0.00	0.00	0.00	0.00	0.00	90.32
Rabichandra Karbaripara	31	100.00	0.00	100.00	0.00	0.00	0.00	0.00	0.00	0.00	0.00	0.00	93.55
Rasidhanpara	14	100.00	0.00	100.00	0.00	0.00	0.00	0.00	0.00	0.00	0.00	0.00	85.71
<b>Mubachhari Union</b>	<b>1881</b>	<b>100.00</b>	<b>0.00</b>	<b>93.25</b>	<b>0.32</b>	<b>0.11</b>	<b>0.00</b>	<b>0.21</b>	<b>0.00</b>	<b>6.11</b>	<b>0.00</b>	<b>0.00</b>	<b>95.00</b>
Rural	1881	100.00	0.00	93.25	0.32	0.11	0.00	0.21	0.00	6.11	0.00	0.00	95.00
Urban	0	0.00	0.00	0.00	0.00	0.00	0.00	0.00	0.00	0.00	0.00	0.00	0.00
Mubachhari*	1881	100.00	0.00	93.25	0.32	0.11	0.00	0.21	0.00	6.11	0.00	0.00	95.00
Adufapara	57	100.00	0.00	100.00	0.00	0.00	0.00	0.00	0.00	0.00	0.00	0.00	91.23
Baghmara	108	100.00	0.00	87.96	0.00	0.00	0.00	0.93	0.00	11.11	0.00	0.00	100.00
Dewanchhara	22	100.00	0.00	90.91	9.09	0.00	0.00	0.00	0.00	0.00	0.00	0.00	100.00
Dhanpadapara	44	100.00	0.00	100.00	0.00	0.00	0.00	0.00	0.00	0.00	0.00	0.00	93.18
Digalchhari	43	100.00	0.00	97.67	0.00	0.00	0.00	0.00	0.00	2.33	0.00	0.00	93.02
Edohulchhara	30	100.00	0.00	100.00	0.00	0.00	0.00	0.00	0.00	0.00	0.00	0.00	100.00
Harikabapara	28	100.00	0.00	100.00	0.00	0.00	0.00	0.00	0.00	0.00	0.00	0.00	96.43
Hazachhara	63	100.00	0.00	100.00	0.00	0.00	0.00	0.00	0.00	0.00	0.00	0.00	92.06
Headmanpara	118	100.00	0.00	94.92	0.00	0.00	0.00	0.00	0.00	5.08	0.00	0.00	82.20
Kalabanyachhara	16	100.00	0.00	100.00	0.00	0.00	0.00	0.00	0.00	0.00	0.00	0.00	100.00
Kaptaipara	131	100.00	0.00	94.66	0.00	0.00	0.00	0.00	0.00	5.34	0.00	0.00	93.13
Karalyachhari	140	100.00	0.00	96.43	0.00	0.71	0.00	0.00	0.00	2.86	0.00	0.00	97.86
Khamarpara	32	100.00	0.00	100.00	0.00	0.00	0.00	0.00	0.00	0.00	0.00	0.00	100.00
Khayangsapara	120	100.00	0.00	95.00	0.00	0.00	0.00	0.00	0.00	5.00	0.00	0.00	90.83
Khularampara	194	100.00	0.00	92.78	0.52	0.00	0.00	0.00	0.00	6.70	0.00	0.00	100.00
Khullyangpara	113	100.00	0.00	91.15	0.00	0.00	0.00	0.00	0.00	8.85	0.00	0.00	99.12
Lubapara	40	100.00	0.00	100.00	0.00	0.00	0.00	0.00	0.00	0.00	0.00	0.00	100.00
Lungdukyapara	22	100.00	0.00	100.00	0.00	0.00	0.00	0.00	0.00	0.00	0.00	0.00	100.00
Machinepara	24	100.00	0.00	87.50	0.00	0.00	0.00	4.17	0.00	8.33	0.00	0.00	87.50
Madhya Adampara	50	100.00	0.00	100.00	0.00	0.00	0.00	0.00	0.00	0.00	0.00	0.00	90.00
Magchhara	12	100.00	0.00	100.00	0.00	0.00	0.00	0.00	0.00	0.00	0.00	0.00	100.00
Mahamunipara	182	100.00	0.00	83.52	0.55	0.55	0.00	0.00	0.00	15.38	0.00	0.00	96.15
Manatek	208	100.00	0.00	89.90	0.96	0.00	0.00	0.96	0.00	8.17	0.00	0.00	92.79
Noapara	18	100.00	0.00	100.00	0.00	0.00	0.00	0.00	0.00	0.00	0.00	0.00	94.44
Rangapanichhara	4	100.00	0.00	100.00	0.00	0.00	0.00	0.00	0.00	0.00	0.00	0.00	100.00
Shantipara	37	100.00	0.00	75.68	0.00	0.00	0.00	0.00	0.00	24.32	0.00	0.00	97.30
Shilban	25	100.00	0.00	100.00	0.00	0.00	0.00	0.00	0.00	0.00	0.00	0.00	100.00
<b>Manikchhari Upazila</b>	<b>17469</b>	<b>100.00</b>	<b>0.27</b>	<b>93.36</b>	<b>1.27</b>	<b>0.02</b>	<b>0.01</b>	<b>0.03</b>	<b>0.00</b>	<b>4.95</b>	<b>0.00</b>	<b>0.09</b>	<b>89.64</b>
Rural	5225	100.00	0.04	99.18	0.27	0.00	0.00	0.00	0.00	0.52	0.00	0.00	87.62
Urban	12244	100.00	0.38	90.88	1.69	0.03	0.01	0.04	0.00	6.84	0.00	0.13	90.51
<b>Batnatali Union</b>	<b>3456</b>	<b>100.00</b>	<b>0.03</b>	<b>99.31</b>	<b>0.23</b>	<b>0.00</b>	<b>0.00</b>	<b>0.00</b>	<b>0.00</b>	<b>0.43</b>	<b>0.00</b>	<b>0.00</b>	<b>88.08</b>
Rural	3456	100.00	0.03	99.31	0.23	0.00	0.00	0.00	0.00	0.43	0.00	0.00	88.08
Urban	0	0.00	0.00	0.00	0.00	0.00	0.00	0.00	0.00	0.00	0.00	0.00	0.00

Administrative Unit, Location and Community	General Household	Percentage of Source of Cooking Fuel											Percentage of Electricity Coverage
		Total	Straw/Leaf/ Bran/Husk	Wood/Chalk/ Chopped Wood	Wood-coal/ Charcoal/ Dried Dung	Kerosene/ Paraffin	Petrol/Diesel	Electricity	Supply Gas	LP Gas	Biogas	Others	
1	2	3	4	5	6	7	8	9	10	11	12	13	14
Batnatali*	950	100.00	0.11	99.26	0.42	0.00	0.00	0.00	0.00	0.21	0.00	0.00	84.42
Badan Karbaripara	22	100.00	0.00	100.00	0.00	0.00	0.00	0.00	0.00	0.00	0.00	0.00	31.82
Baragrampara	40	100.00	0.00	100.00	0.00	0.00	0.00	0.00	0.00	0.00	0.00	0.00	75.00
Batnatali Muslimpara	185	100.00	0.00	100.00	0.00	0.00	0.00	0.00	0.00	0.00	0.00	0.00	88.11
Batnatali Bazarpara	81	100.00	0.00	98.77	0.00	0.00	0.00	0.00	0.00	1.23	0.00	0.00	98.77
Dhakaiya Shibir	161	100.00	0.00	99.38	0.62	0.00	0.00	0.00	0.00	0.00	0.00	0.00	96.89
Headmanpara	88	100.00	1.14	98.86	0.00	0.00	0.00	0.00	0.00	0.00	0.00	0.00	72.73
Hindupara	147	100.00	0.00	99.32	0.00	0.00	0.00	0.00	0.00	0.68	0.00	0.00	87.76
Jaminer Aga	72	100.00	0.00	95.83	4.17	0.00	0.00	0.00	0.00	0.00	0.00	0.00	79.17
Kanakchandrapara	10	100.00	0.00	100.00	0.00	0.00	0.00	0.00	0.00	0.00	0.00	0.00	90.00
Patirampara	48	100.00	0.00	100.00	0.00	0.00	0.00	0.00	0.00	0.00	0.00	0.00	60.42
Pranjapruepara	71	100.00	0.00	100.00	0.00	0.00	0.00	0.00	0.00	0.00	0.00	0.00	81.69
Sadhupara	25	100.00	0.00	100.00	0.00	0.00	0.00	0.00	0.00	0.00	0.00	0.00	80.00
Chempruepara*	240	100.00	0.00	97.92	1.67	0.00	0.00	0.00	0.00	0.42	0.00	0.00	75.00
Baikhalapara	19	100.00	0.00	100.00	0.00	0.00	0.00	0.00	0.00	0.00	0.00	0.00	73.68
Hatitilapara	27	100.00	0.00	100.00	0.00	0.00	0.00	0.00	0.00	0.00	0.00	0.00	85.19
Headmanpara	46	100.00	0.00	100.00	0.00	0.00	0.00	0.00	0.00	0.00	0.00	0.00	84.78
Lipiapara	48	100.00	0.00	100.00	0.00	0.00	0.00	0.00	0.00	0.00	0.00	0.00	62.50
Muslimpara	30	100.00	0.00	86.67	13.33	0.00	0.00	0.00	0.00	0.00	0.00	0.00	90.00
Noapara	36	100.00	0.00	97.22	0.00	0.00	0.00	0.00	0.00	2.78	0.00	0.00	63.89
Tablapara	34	100.00	0.00	100.00	0.00	0.00	0.00	0.00	0.00	0.00	0.00	0.00	70.59
Chhudurkhill*	364	100.00	0.00	99.45	0.00	0.00	0.00	0.00	0.00	0.55	0.00	0.00	83.24
Budangpara	89	100.00	0.00	98.88	0.00	0.00	0.00	0.00	0.00	1.12	0.00	0.00	83.15
Headmanpara	110	100.00	0.00	99.09	0.00	0.00	0.00	0.00	0.00	0.91	0.00	0.00	87.27
Hindupara	75	100.00	0.00	100.00	0.00	0.00	0.00	0.00	0.00	0.00	0.00	0.00	78.67
Kailya Maranpara	28	100.00	0.00	100.00	0.00	0.00	0.00	0.00	0.00	0.00	0.00	0.00	89.29
Mongri Karbaripara	20	100.00	0.00	100.00	0.00	0.00	0.00	0.00	0.00	0.00	0.00	0.00	55.00
Tripurapara	42	100.00	0.00	100.00	0.00	0.00	0.00	0.00	0.00	0.00	0.00	0.00	90.48
Dainchhari*	1365	100.00	0.00	99.27	0.00	0.00	0.00	0.00	0.00	0.73	0.00	0.00	94.73
Banchharampara	148	100.00	0.00	100.00	0.00	0.00	0.00	0.00	0.00	0.00	0.00	0.00	89.86
Barabil	99	100.00	0.00	100.00	0.00	0.00	0.00	0.00	0.00	0.00	0.00	0.00	87.88
Budangpara	150	100.00	0.00	97.33	0.00	0.00	0.00	0.00	0.00	2.67	0.00	0.00	94.67
Dainchhari Madhyapara	249	100.00	0.00	98.39	0.00	0.00	0.00	0.00	0.00	1.61	0.00	0.00	98.80
Dainchhari Uttarpara	84	100.00	0.00	100.00	0.00	0.00	0.00	0.00	0.00	0.00	0.00	0.00	96.43
Dakkhinpara	149	100.00	0.00	98.66	0.00	0.00	0.00	0.00	0.00	1.34	0.00	0.00	96.64
Eyatalongpara	11	100.00	0.00	100.00	0.00	0.00	0.00	0.00	0.00	0.00	0.00	0.00	100.00
Gorkhana	59	100.00	0.00	100.00	0.00	0.00	0.00	0.00	0.00	0.00	0.00	0.00	96.61
Pannabil	262	100.00	0.00	100.00	0.00	0.00	0.00	0.00	0.00	0.00	0.00	0.00	96.56
Tulabil	154	100.00	0.00	100.00	0.00	0.00	0.00	0.00	0.00	0.00	0.00	0.00	90.26
Dalu*	537	100.00	0.00	100.00	0.00	0.00	0.00	0.00	0.00	0.00	0.00	0.00	86.78
Bhatkhalapara	76	100.00	0.00	100.00	0.00	0.00	0.00	0.00	0.00	0.00	0.00	0.00	90.79
Dakkhin Muslimpara	101	100.00	0.00	100.00	0.00	0.00	0.00	0.00	0.00	0.00	0.00	0.00	92.08
Gariatilapara	25	100.00	0.00	100.00	0.00	0.00	0.00	0.00	0.00	0.00	0.00	0.00	92.00
Hajupara	52	100.00	0.00	100.00	0.00	0.00	0.00	0.00	0.00	0.00	0.00	0.00	100.00
Hatimuratila	23	100.00	0.00	100.00	0.00	0.00	0.00	0.00	0.00	0.00	0.00	0.00	73.91
Headmanpara	156	100.00	0.00	100.00	0.00	0.00	0.00	0.00	0.00	0.00	0.00	0.00	80.77
Kaibongpara	59	100.00	0.00	100.00	0.00	0.00	0.00	0.00	0.00	0.00	0.00	0.00	88.14
Thalipara	45	100.00	0.00	100.00	0.00	0.00	0.00	0.00	0.00	0.00	0.00	0.00	75.56
<b>Jogyachhola Union</b>	<b>3100</b>	<b>100.00</b>	<b>0.23</b>	<b>96.94</b>	<b>0.94</b>	<b>0.00</b>	<b>0.00</b>	<b>0.00</b>	<b>0.00</b>	<b>1.90</b>	<b>0.00</b>	<b>0.00</b>	<b>89.06</b>
Rural	963	100.00	0.10	98.44	0.62	0.00	0.00	0.00	0.00	0.83	0.00	0.00	88.47
Urban	2137	100.00	0.28	96.26	1.08	0.00	0.00	0.00	0.00	2.39	0.00	0.00	89.33
Jogyachhola*	2137	100.00	0.28	96.26	1.08	0.00	0.00	0.00	0.00	2.39	0.00	0.00	89.33
Amtalipara	52	100.00	0.00	88.46	11.54	0.00	0.00	0.00	0.00	0.00	0.00	0.00	94.23
Bhangamura	46	100.00	0.00	97.83	0.00	0.00	0.00	0.00	0.00	2.17	0.00	0.00	95.65
Dakkhin Garitana	145	100.00	0.00	93.10	1.38	0.00	0.00	0.00	0.00	5.52	0.00	0.00	93.79
Dakkhin Garamchhari	122	100.00	0.00	98.36	0.82	0.00	0.00	0.00	0.00	0.82	0.00	0.00	86.89
Dakkhin Sapmara	136	100.00	0.00	99.26	0.00	0.00	0.00	0.00	0.00	0.74	0.00	0.00	95.59
Fakirtila	75	100.00	0.00	88.00	1.33	0.00	0.00	0.00	0.00	10.67	0.00	0.00	98.67
Godatalipara (Ramchandrapara)	52	100.00	0.00	100.00	0.00	0.00	0.00	0.00	0.00	0.00	0.00	0.00	78.85

Administrative Unit, Location and Community	General Household	Percentage of Source of Cooking Fuel											Percentage of Electricity Coverage
		Total	Straw/Leaf/ Bran/Husk	Wood/Chalk/ Chopped Wood	Wood-coal/ Charcoal/ Dried Dung	Kerosene/ Paraffin	Petrol/Diesel	Electricity	Supply Gas	LP Gas	Biogas	Others	
1	2	3	4	5	6	7	8	9	10	11	12	13	14
Madhya Garitana	65	100.00	0.00	84.62	0.00	0.00	0.00	0.00	0.00	15.38	0.00	0.00	87.69
Madhya Sapmara	150	100.00	0.00	98.67	1.33	0.00	0.00	0.00	0.00	0.00	0.00	0.00	84.67
Manipara	110	100.00	0.91	95.45	0.00	0.00	0.00	0.00	0.00	3.64	0.00	0.00	87.27
Muslimpara	92	100.00	0.00	100.00	0.00	0.00	0.00	0.00	0.00	0.00	0.00	0.00	91.30
Namar Headmanpara	85	100.00	0.00	92.94	0.00	0.00	0.00	0.00	0.00	7.06	0.00	0.00	83.53
Nunabilpara	36	100.00	0.00	100.00	0.00	0.00	0.00	0.00	0.00	0.00	0.00	0.00	100.00
Pakkatilapara	60	100.00	0.00	100.00	0.00	0.00	0.00	0.00	0.00	0.00	0.00	0.00	95.00
Purba Garamchhari	176	100.00	0.00	97.73	0.00	0.00	0.00	0.00	0.00	2.27	0.00	0.00	88.07
Rouzapara	158	100.00	1.27	98.10	0.63	0.00	0.00	0.00	0.00	0.00	0.00	0.00	92.41
Shilchhari Para	80	100.00	3.75	96.25	0.00	0.00	0.00	0.00	0.00	0.00	0.00	0.00	85.00
Upar Headmanpara	106	100.00	0.00	88.68	8.49	0.00	0.00	0.00	0.00	2.83	0.00	0.00	95.28
Uttar Garamchhari	73	100.00	0.00	98.63	0.00	0.00	0.00	0.00	0.00	1.37	0.00	0.00	86.30
Uttar Garitana	249	100.00	0.00	98.80	0.40	0.00	0.00	0.00	0.00	0.80	0.00	0.00	83.13
Uttar Sapmara	69	100.00	0.00	97.10	0.00	0.00	0.00	0.00	0.00	2.90	0.00	0.00	88.41
Kalapani*	963	100.00	0.10	98.44	0.62	0.00	0.00	0.00	0.00	0.83	0.00	0.00	88.47
Asalongpara	96	100.00	0.00	100.00	0.00	0.00	0.00	0.00	0.00	0.00	0.00	0.00	78.13
Bazarpara	78	100.00	0.00	96.15	0.00	0.00	0.00	0.00	0.00	3.85	0.00	0.00	92.31
Ganjapara	35	100.00	0.00	100.00	0.00	0.00	0.00	0.00	0.00	0.00	0.00	0.00	80.00
Gas Fieldpara	86	100.00	0.00	97.67	0.00	0.00	0.00	0.00	0.00	2.33	0.00	0.00	97.67
Ghilatalipara	74	100.00	0.00	97.30	2.70	0.00	0.00	0.00	0.00	0.00	0.00	0.00	93.24
Gujachandrapara	30	100.00	0.00	100.00	0.00	0.00	0.00	0.00	0.00	0.00	0.00	0.00	80.00
Headmanpara	60	100.00	0.00	100.00	0.00	0.00	0.00	0.00	0.00	0.00	0.00	0.00	88.33
Khariharapara	76	100.00	1.32	98.68	0.00	0.00	0.00	0.00	0.00	0.00	0.00	0.00	90.79
Marakaillapara	68	100.00	0.00	100.00	0.00	0.00	0.00	0.00	0.00	0.00	0.00	0.00	67.65
Masterpara	51	100.00	0.00	96.08	3.92	0.00	0.00	0.00	0.00	0.00	0.00	0.00	90.20
Muslimpara	123	100.00	0.00	100.00	0.00	0.00	0.00	0.00	0.00	0.00	0.00	0.00	96.75
Noapara	27	100.00	0.00	100.00	0.00	0.00	0.00	0.00	0.00	0.00	0.00	0.00	81.48
Rangapanipara	37	100.00	0.00	94.59	5.41	0.00	0.00	0.00	0.00	0.00	0.00	0.00	97.30
Rowshan Alipara	31	100.00	0.00	100.00	0.00	0.00	0.00	0.00	0.00	0.00	0.00	0.00	83.87
Schoolpara	91	100.00	0.00	96.70	0.00	0.00	0.00	0.00	0.00	3.30	0.00	0.00	91.21
<b>Manikchhari Union</b>	<b>6534</b>	<b>100.00</b>	<b>0.52</b>	<b>85.90</b>	<b>2.08</b>	<b>0.03</b>	<b>0.02</b>	<b>0.08</b>	<b>0.00</b>	<b>11.14</b>	<b>0.00</b>	<b>0.23</b>	<b>89.61</b>
Rural	0	0.00	0.00	0.00	0.00	0.00	0.00	0.00	0.00	0.00	0.00	0.00	0.00
Urban	6534	100.00	0.52	85.90	2.08	0.03	0.02	0.08	0.00	11.14	0.00	0.23	89.61
Manikchhari (Part)*	6534	100.00	0.52	85.90	2.08	0.03	0.02	0.08	0.00	11.14	0.00	0.23	89.61
Amtali	34	100.00	0.00	100.00	0.00	0.00	0.00	0.00	0.00	0.00	0.00	0.00	2.94
Baganpara	33	100.00	0.00	100.00	0.00	0.00	0.00	0.00	0.00	0.00	0.00	0.00	75.76
Bakripara	37	100.00	0.00	97.30	0.00	0.00	0.00	0.00	0.00	2.70	0.00	0.00	64.86
Chaikyabilpara	44	100.00	0.00	95.45	0.00	0.00	0.00	0.00	0.00	4.55	0.00	0.00	61.36
Dakkhin Fakimalapara	57	100.00	0.00	98.25	0.00	0.00	0.00	0.00	0.00	1.75	0.00	0.00	84.21
Dakkhin Hafchharipara	66	100.00	1.52	98.48	0.00	0.00	0.00	0.00	0.00	0.00	0.00	0.00	54.55
Depuapara	50	100.00	0.00	98.00	2.00	0.00	0.00	0.00	0.00	0.00	0.00	0.00	88.00
Durchharipara	111	100.00	0.00	99.10	0.90	0.00	0.00	0.00	0.00	0.00	0.00	0.00	88.29
Eksatyapara	332	100.00	2.11	94.88	2.71	0.00	0.00	0.00	0.00	0.30	0.00	0.00	92.77
Eyatalangpara	192	100.00	0.52	98.44	0.00	0.52	0.00	0.00	0.00	0.52	0.00	0.00	95.83
Gachchhabil Chowdhurypara	75	100.00	0.00	85.33	9.33	0.00	0.00	0.00	0.00	5.33	0.00	0.00	80.00
Gachchhabil Guchchhagram	696	100.00	0.14	97.41	0.29	0.14	0.00	0.14	0.00	1.87	0.00	0.00	87.07
Gaindongpara	78	100.00	0.00	100.00	0.00	0.00	0.00	0.00	0.00	0.00	0.00	0.00	65.38
Govamarapara	402	100.00	0.00	96.02	0.00	0.00	0.25	0.25	0.00	3.48	0.00	0.00	93.28
Hajipara	191	100.00	0.52	87.43	0.00	0.00	0.00	0.00	0.00	12.04	0.00	0.00	96.86
Khyadongpara	68	100.00	0.00	100.00	0.00	0.00	0.00	0.00	0.00	0.00	0.00	0.00	0.00
Lapaidongpara	27	100.00	0.00	100.00	0.00	0.00	0.00	0.00	0.00	0.00	0.00	0.00	62.96
Lemuapara	221	100.00	0.00	95.02	0.45	0.00	0.00	0.00	0.00	4.52	0.00	0.00	92.31
Mahamanipara	523	100.00	0.00	65.58	18.55	0.00	0.00	0.00	0.00	14.91	0.00	0.96	95.60
Manachharipara	30	100.00	0.00	100.00	0.00	0.00	0.00	0.00	0.00	0.00	0.00	0.00	90.00
Manadhanpara	14	100.00	0.00	100.00	0.00	0.00	0.00	0.00	0.00	0.00	0.00	0.00	71.43
Manikchhari Bazar	293	100.00	0.00	43.34	0.68	0.00	0.00	0.00	0.00	53.58	0.00	2.39	99.66
Manikchhari Guchchhagram	305	100.00	0.00	93.77	0.33	0.00	0.00	0.00	0.00	5.57	0.00	0.33	97.70
Maradalupara	102	100.00	0.00	99.02	0.00	0.00	0.00	0.00	0.00	0.98	0.00	0.00	54.90
Masterpara	183	100.00	0.00	66.12	0.55	0.00	0.00	0.00	0.00	33.33	0.00	0.00	98.36
Mayurkhillpara	224	100.00	0.00	81.25	0.89	0.00	0.00	1.34	0.00	16.52	0.00	0.00	91.96

Administrative Unit, Location and Community	General Household	Percentage of Source of Cooking Fuel											Percentage of Electricity Coverage
		Total	Straw/Leaf/ Bran/Husk	Wood/Chalk/ Chopped Wood	Wood-coal/ Charcoal/ Dried Dung	Kerosene/ Paraffin	Petrol/Diesel	Electricity	Supply Gas	LP Gas	Biogas	Others	
1	2	3	4	5	6	7	8	9	10	11	12	13	14
Molongipara	89	100.00	0.00	98.88	0.00	0.00	0.00	0.00	0.00	1.12	0.00	0.00	76.40
Moulvipara	154	100.00	11.69	87.66	0.00	0.00	0.00	0.00	0.00	0.00	0.00	0.65	83.77
Muslimpara	506	100.00	0.00	77.67	0.00	0.00	0.00	0.00	0.00	22.33	0.00	0.00	99.01
Nathpara	88	100.00	1.14	85.23	3.41	0.00	0.00	0.00	0.00	10.23	0.00	0.00	100.00
Osman Palli	141	100.00	0.00	92.91	0.71	0.00	0.00	0.00	0.00	6.38	0.00	0.00	97.87
Panjarampara	193	100.00	0.00	95.34	0.00	0.00	0.00	0.00	0.00	4.66	0.00	0.00	93.26
Pannabil	138	100.00	1.45	94.20	0.72	0.00	0.00	0.00	0.00	3.62	0.00	0.00	94.20
Purba Nathpara	70	100.00	0.00	100.00	0.00	0.00	0.00	0.00	0.00	0.00	0.00	0.00	72.86
Rahmannagar	218	100.00	0.46	93.12	0.92	0.00	0.00	0.00	0.00	5.50	0.00	0.00	97.71
Rajpara	27	100.00	0.00	92.59	0.00	0.00	0.00	0.00	0.00	7.41	0.00	0.00	100.00
Remrapara	41	100.00	0.00	100.00	0.00	0.00	0.00	0.00	0.00	0.00	0.00	0.00	78.05
Sapuriapara	105	100.00	0.95	93.33	2.86	0.00	0.00	0.00	0.00	1.90	0.00	0.95	83.81
Upazila Sadar	225	100.00	0.00	35.11	0.44	0.00	0.00	0.00	0.00	64.44	0.00	0.00	99.56
Uttar Fakirnalapara	111	100.00	0.00	99.10	0.90	0.00	0.00	0.00	0.00	0.00	0.00	0.00	82.88
Wakchharipara	40	100.00	0.00	100.00	0.00	0.00	0.00	0.00	0.00	0.00	0.00	0.00	80.00
<b>Tintahari Union</b>	<b>4379</b>	<b>100.00</b>	<b>0.14</b>	<b>97.26</b>	<b>1.10</b>	<b>0.05</b>	<b>0.00</b>	<b>0.00</b>	<b>0.00</b>	<b>1.44</b>	<b>0.00</b>	<b>0.02</b>	<b>91.35</b>
Rural	806	100.00	0.00	99.50	0.00	0.00	0.00	0.00	0.00	0.50	0.00	0.00	84.62
Urban	3573	100.00	0.17	96.75	1.34	0.06	0.00	0.00	0.00	1.65	0.00	0.03	92.86
Kumari*	294	100.00	0.00	99.66	0.00	0.00	0.00	0.00	0.00	0.34	0.00	0.00	82.31
Chailyar Charpara	35	100.00	0.00	100.00	0.00	0.00	0.00	0.00	0.00	0.00	0.00	0.00	62.86
Dakkhin Kumaripara	35	100.00	0.00	100.00	0.00	0.00	0.00	0.00	0.00	0.00	0.00	0.00	82.86
Madhya Kumaripara	89	100.00	0.00	98.88	0.00	0.00	0.00	0.00	0.00	1.12	0.00	0.00	85.39
Uttar Kumaripara	135	100.00	0.00	100.00	0.00	0.00	0.00	0.00	0.00	0.00	0.00	0.00	85.19
Manikchhari (Part)*	3573	100.00	0.17	96.75	1.34	0.06	0.00	0.00	0.00	1.65	0.00	0.03	92.86
Asadatalipara	68	100.00	2.94	97.06	0.00	0.00	0.00	0.00	0.00	0.00	0.00	0.00	94.12
Bara Bil	189	100.00	0.00	97.35	2.12	0.00	0.00	0.00	0.00	0.53	0.00	0.00	95.77
Bara Dalu Dp Para	239	100.00	0.00	97.07	0.42	0.00	0.00	0.00	0.00	2.51	0.00	0.00	90.38
Bhutai Chharipara	186	100.00	0.00	98.92	0.54	0.00	0.00	0.00	0.00	0.00	0.00	0.54	69.35
Chairmanpara	71	100.00	0.00	90.14	0.00	0.00	0.00	0.00	0.00	9.86	0.00	0.00	92.96
Chenguchharapara	359	100.00	0.00	99.16	0.56	0.00	0.00	0.00	0.00	0.28	0.00	0.00	94.71
Chowdhurypara	232	100.00	0.00	98.28	0.00	0.00	0.00	0.00	0.00	1.72	0.00	0.00	94.83
Dakkhin Godatalipara	80	100.00	0.00	98.75	0.00	0.00	0.00	0.00	0.00	1.25	0.00	0.00	95.00
Dalu Dakkhin Muslimpara	148	100.00	0.00	99.32	0.00	0.00	0.00	0.00	0.00	0.68	0.00	0.00	93.92
Dalu Uttar Muslimpara	145	100.00	0.00	100.00	0.00	0.00	0.00	0.00	0.00	0.00	0.00	0.00	95.86
Dash Bilpara	65	100.00	0.00	67.69	32.31	0.00	0.00	0.00	0.00	0.00	0.00	0.00	95.38
Depuapara	69	100.00	0.00	97.10	0.00	2.90	0.00	0.00	0.00	0.00	0.00	0.00	88.41
Gorkhana	33	100.00	0.00	90.91	9.09	0.00	0.00	0.00	0.00	0.00	0.00	0.00	96.97
Hindupara	30	100.00	0.00	100.00	0.00	0.00	0.00	0.00	0.00	0.00	0.00	0.00	96.67
Kanjuripara	36	100.00	0.00	100.00	0.00	0.00	0.00	0.00	0.00	0.00	0.00	0.00	94.44
Khantamarapara	53	100.00	0.00	100.00	0.00	0.00	0.00	0.00	0.00	0.00	0.00	0.00	86.79
Lemuapara	118	100.00	1.69	97.46	0.00	0.00	0.00	0.00	0.00	0.85	0.00	0.00	88.98
Madhya Tintaharipara	147	100.00	0.00	96.60	0.00	0.00	0.00	0.00	0.00	3.40	0.00	0.00	95.24
Masterpara	127	100.00	0.79	98.43	0.00	0.00	0.00	0.00	0.00	0.79	0.00	0.00	88.98
Namar Tintaharipara	142	100.00	0.00	97.89	0.00	0.00	0.00	0.00	0.00	2.11	0.00	0.00	92.96
Purba Tintaharipara	257	100.00	0.00	99.22	0.00	0.00	0.00	0.00	0.00	0.78	0.00	0.00	94.16
Rainggyapara	127	100.00	0.00	100.00	0.00	0.00	0.00	0.00	0.00	0.00	0.00	0.00	92.91
Shilchharipara	39	100.00	0.00	100.00	0.00	0.00	0.00	0.00	0.00	0.00	0.00	0.00	100.00
Tintahari Bazarpara	198	100.00	0.51	79.80	8.08	0.00	0.00	0.00	0.00	11.62	0.00	0.00	100.00
Tintahari Guchchhagram	283	100.00	0.00	98.94	0.00	0.00	0.00	0.00	0.00	1.06	0.00	0.00	96.11
Tulabilpara	37	100.00	0.00	100.00	0.00	0.00	0.00	0.00	0.00	0.00	0.00	0.00	91.89
Uttar Godatalipara	95	100.00	0.00	100.00	0.00	0.00	0.00	0.00	0.00	0.00	0.00	0.00	95.79
Manpruetali*	151	100.00	0.00	100.00	0.00	0.00	0.00	0.00	0.00	0.00	0.00	0.00	78.15
Bholacholyapara	40	100.00	0.00	100.00	0.00	0.00	0.00	0.00	0.00	0.00	0.00	0.00	85.00
Chakmapara	17	100.00	0.00	100.00	0.00	0.00	0.00	0.00	0.00	0.00	0.00	0.00	82.35
Debatalipara	77	100.00	0.00	100.00	0.00	0.00	0.00	0.00	0.00	0.00	0.00	0.00	74.03
Headmanpara	17	100.00	0.00	100.00	0.00	0.00	0.00	0.00	0.00	0.00	0.00	0.00	76.47
Rangapani*	361	100.00	0.00	99.17	0.00	0.00	0.00	0.00	0.00	0.83	0.00	0.00	89.20
Adarshagrampara	51	100.00	0.00	100.00	0.00	0.00	0.00	0.00	0.00	0.00	0.00	0.00	96.08
Daijyapara	55	100.00	0.00	100.00	0.00	0.00	0.00	0.00	0.00	0.00	0.00	0.00	80.00
Durchharipara	64	100.00	0.00	100.00	0.00	0.00	0.00	0.00	0.00	0.00	0.00	0.00	85.94



Administrative Unit, Location and Community	General Household	Percentage of Source of Cooking Fuel											Percentage of Electricity Coverage
		Total	Straw/Leaf/ Bran/Husk	Wood/Chalk/ Chopped Wood	Wood-coal/ Charcoal/ Dried Dung	Kerosene/ Paraffin	Petrol/Diesel	Electricity	Supply Gas	LP Gas	Biogas	Others	
1	2	3	4	5	6	7	8	9	10	11	12	13	14
Rangapanipara	191	100.00	0.00	98.43	0.00	0.00	0.00	0.00	0.00	1.57	0.00	0.00	91.10
<b>Matiranga Upazila</b>	<b>29772</b>	<b>100.00</b>	<b>0.41</b>	<b>94.28</b>	<b>1.25</b>	<b>0.01</b>	<b>0.01</b>	<b>0.05</b>	<b>0.00</b>	<b>3.87</b>	<b>0.03</b>	<b>0.09</b>	<b>93.82</b>
Rural	22382	100.00	0.29	96.51	1.26	0.01	0.00	0.05	0.00	1.80	0.03	0.06	93.62
Urban	7390	100.00	0.80	87.52	1.22	0.03	0.03	0.04	0.00	10.14	0.03	0.20	94.44
<b>Matiranga Paurashava</b>	<b>6689</b>	<b>100.00</b>	<b>0.37</b>	<b>86.98</b>	<b>1.27</b>	<b>0.01</b>	<b>0.03</b>	<b>0.03</b>	<b>0.00</b>	<b>11.09</b>	<b>0.03</b>	<b>0.18</b>	<b>94.11</b>
<b>Ward No. 01</b>	<b>530</b>	<b>100.00</b>	<b>0.00</b>	<b>98.30</b>	<b>0.57</b>	<b>0.19</b>	<b>0.00</b>	<b>0.00</b>	<b>0.00</b>	<b>0.94</b>	<b>0.00</b>	<b>0.00</b>	<b>98.49</b>
Alutila (Part)*	530	100.00	0.00	98.30	0.57	0.19	0.00	0.00	0.00	0.94	0.00	0.00	98.49
Battali	85	100.00	0.00	100.00	0.00	0.00	0.00	0.00	0.00	0.00	0.00	0.00	98.82
Gazinagar	89	100.00	0.00	96.63	0.00	0.00	0.00	0.00	0.00	3.37	0.00	0.00	100.00
Ichachhari	23	100.00	0.00	100.00	0.00	0.00	0.00	0.00	0.00	0.00	0.00	0.00	95.65
Jummapara	97	100.00	0.00	98.97	0.00	0.00	0.00	0.00	0.00	1.03	0.00	0.00	97.94
Kali Chandrapara	28	100.00	0.00	100.00	0.00	0.00	0.00	0.00	0.00	0.00	0.00	0.00	85.71
Munsipara	59	100.00	0.00	98.31	0.00	0.00	0.00	0.00	0.00	1.69	0.00	0.00	100.00
Muslimpur	105	100.00	0.00	97.14	1.90	0.95	0.00	0.00	0.00	0.00	0.00	0.00	100.00
Natunpara	25	100.00	0.00	100.00	0.00	0.00	0.00	0.00	0.00	0.00	0.00	0.00	100.00
Sylhetipara	19	100.00	0.00	94.74	5.26	0.00	0.00	0.00	0.00	0.00	0.00	0.00	100.00
<b>Ward No. 02</b>	<b>943</b>	<b>100.00</b>	<b>0.11</b>	<b>97.03</b>	<b>1.17</b>	<b>0.00</b>	<b>0.00</b>	<b>0.11</b>	<b>0.00</b>	<b>1.48</b>	<b>0.00</b>	<b>0.11</b>	<b>90.14</b>
Dhalia (Part)*	298	100.00	0.00	98.66	1.01	0.00	0.00	0.00	0.00	0.34	0.00	0.00	81.21
Islampur	98	100.00	0.00	96.94	2.04	0.00	0.00	0.00	0.00	1.02	0.00	0.00	81.63
Nabinagar (Part)	200	100.00	0.00	99.50	0.50	0.00	0.00	0.00	0.00	0.00	0.00	0.00	81.00
Matiranga (Part)*	645	100.00	0.16	96.28	1.24	0.00	0.00	0.16	0.00	2.02	0.00	0.16	94.26
Kamini Memberpara	44	100.00	0.00	97.73	0.00	0.00	0.00	0.00	0.00	2.27	0.00	0.00	100.00
Nabaraypara	81	100.00	0.00	97.53	0.00	0.00	0.00	0.00	0.00	1.23	0.00	1.23	77.78
Natunpara	520	100.00	0.19	95.96	1.54	0.00	0.00	0.19	0.00	2.12	0.00	0.00	96.35
<b>Ward No. 03</b>	<b>652</b>	<b>100.00</b>	<b>0.00</b>	<b>97.24</b>	<b>0.61</b>	<b>0.00</b>	<b>0.15</b>	<b>0.00</b>	<b>0.00</b>	<b>1.99</b>	<b>0.00</b>	<b>0.00</b>	<b>95.55</b>
Dhalia (Part)*	652	100.00	0.00	97.24	0.61	0.00	0.15	0.00	0.00	1.99	0.00	0.00	95.55
Hatiyapara	171	100.00	0.00	99.42	0.00	0.00	0.58	0.00	0.00	0.00	0.00	0.00	97.08
Kamalakanta Karbaripara	38	100.00	0.00	94.74	5.26	0.00	0.00	0.00	0.00	0.00	0.00	0.00	86.84
Kazipara	296	100.00	0.00	98.31	0.34	0.00	0.00	0.00	0.00	1.35	0.00	0.00	98.31
Nabinagar (Part)	108	100.00	0.00	90.74	0.93	0.00	0.00	0.00	0.00	8.33	0.00	0.00	91.67
Palashpur (Part)	39	100.00	0.00	100.00	0.00	0.00	0.00	0.00	0.00	0.00	0.00	0.00	87.18
<b>Ward No. 04</b>	<b>1051</b>	<b>100.00</b>	<b>0.10</b>	<b>98.57</b>	<b>0.29</b>	<b>0.00</b>	<b>0.00</b>	<b>0.00</b>	<b>0.00</b>	<b>1.05</b>	<b>0.00</b>	<b>0.00</b>	<b>92.29</b>
Dhalia (Part)*	1051	100.00	0.10	98.57	0.29	0.00	0.00	0.00	0.00	1.05	0.00	0.00	92.29
Adarshagram Madhyapara	158	100.00	0.00	95.57	0.00	0.00	0.00	0.00	0.00	4.43	0.00	0.00	92.41
Azam Raypara	61	100.00	0.00	100.00	0.00	0.00	0.00	0.00	0.00	0.00	0.00	0.00	98.36
Badiram Karbaripara	120	100.00	0.00	100.00	0.00	0.00	0.00	0.00	0.00	0.00	0.00	0.00	90.00
Chakpara	40	100.00	0.00	100.00	0.00	0.00	0.00	0.00	0.00	0.00	0.00	0.00	90.00
Farid Dealerpara	51	100.00	0.00	94.12	0.00	0.00	0.00	0.00	0.00	5.88	0.00	0.00	90.20
Galupara	17	100.00	0.00	100.00	0.00	0.00	0.00	0.00	0.00	0.00	0.00	0.00	58.82
Islamnagar	125	100.00	0.80	99.20	0.00	0.00	0.00	0.00	0.00	0.00	0.00	0.00	85.60
Latu Leaderpara	98	100.00	0.00	100.00	0.00	0.00	0.00	0.00	0.00	0.00	0.00	0.00	100.00
Palashpur (Part)	250	100.00	0.00	99.60	0.00	0.00	0.00	0.00	0.00	0.40	0.00	0.00	98.00
Ramiz Keranipara	131	100.00	0.00	97.71	2.29	0.00	0.00	0.00	0.00	0.00	0.00	0.00	87.02
<b>Ward No. 05</b>	<b>698</b>	<b>100.00</b>	<b>0.43</b>	<b>64.90</b>	<b>6.45</b>	<b>0.00</b>	<b>0.00</b>	<b>0.00</b>	<b>0.00</b>	<b>27.79</b>	<b>0.14</b>	<b>0.29</b>	<b>97.71</b>
Matiranga (Part)*	698	100.00	0.43	64.90	6.45	0.00	0.00	0.00	0.00	27.79	0.14	0.29	97.71
Babupara	127	100.00	0.79	0.79	34.65	0.00	0.00	0.00	0.00	63.78	0.00	0.00	100.00
Chairmanpara	89	100.00	0.00	94.38	0.00	0.00	0.00	0.00	0.00	5.62	0.00	0.00	95.51
Charpara	202	100.00	0.50	89.60	0.00	0.00	0.00	0.00	0.00	9.41	0.50	0.00	94.55
Mandirpara	106	100.00	0.00	57.55	0.94	0.00	0.00	0.00	0.00	41.51	0.00	0.00	100.00
Mangtu Chowdhurypara	26	100.00	0.00	73.08	0.00	0.00	0.00	0.00	0.00	19.23	0.00	7.69	100.00
Masterpara	72	100.00	1.39	65.28	0.00	0.00	0.00	0.00	0.00	33.33	0.00	0.00	100.00
Puran Bazar	55	100.00	0.00	98.18	0.00	0.00	0.00	0.00	0.00	1.82	0.00	0.00	98.18
Quarterpara	21	100.00	0.00	28.57	0.00	0.00	0.00	0.00	0.00	71.43	0.00	0.00	100.00
<b>Ward No. 06</b>	<b>455</b>	<b>100.00</b>	<b>3.08</b>	<b>63.96</b>	<b>0.66</b>	<b>0.00</b>	<b>0.00</b>	<b>0.00</b>	<b>0.00</b>	<b>31.43</b>	<b>0.00</b>	<b>0.88</b>	<b>99.78</b>
Matiranga (Part)*	455	100.00	3.08	63.96	0.66	0.00	0.00	0.00	0.00	31.43	0.00	0.88	99.78
Bazarpara	146	100.00	0.00	23.97	0.68	0.00	0.00	0.00	0.00	73.29	0.00	2.05	100.00
Kalimandirpara	20	100.00	0.00	90.00	0.00	0.00	0.00	0.00	0.00	10.00	0.00	0.00	100.00
Matabbarpara	82	100.00	0.00	90.24	1.22	0.00	0.00	0.00	0.00	7.32	0.00	1.22	100.00
Nurserypara	34	100.00	0.00	79.41	0.00	0.00	0.00	0.00	0.00	20.59	0.00	0.00	100.00

Administrative Unit, Location and Community	General Household	Percentage of Source of Cooking Fuel											Percentage of Electricity Coverage
		Total	Straw/Leaf/ Bran/Husk	Wood/Chalk/ Chopped Wood	Wood-coal/ Charcoal/ Dried Dung	Kerosene/ Paraffin	Petrol/Diesel	Electricity	Supply Gas	LP Gas	Biogas	Others	
1	2	3	4	5	6	7	8	9	10	11	12	13	14
T&T Tila	65	100.00	4.62	81.54	1.54	0.00	0.00	0.00	0.00	12.31	0.00	0.00	100.00
Thanatila	45	100.00	24.44	71.11	0.00	0.00	0.00	0.00	0.00	4.44	0.00	0.00	97.78
Wahab Daktarpara	63	100.00	0.00	82.54	0.00	0.00	0.00	0.00	0.00	17.46	0.00	0.00	100.00
<b>Ward No. 07</b>	<b>709</b>	<b>100.00</b>	<b>0.00</b>	<b>71.79</b>	<b>0.14</b>	<b>0.00</b>	<b>0.00</b>	<b>0.00</b>	<b>0.00</b>	<b>27.22</b>	<b>0.14</b>	<b>0.71</b>	<b>99.44</b>
Matiranga (Part)*	709	100.00	0.00	71.79	0.14	0.00	0.00	0.00	0.00	27.22	0.14	0.71	99.44
Baliitila	118	100.00	0.00	95.76	0.00	0.00	0.00	0.00	0.00	4.24	0.00	0.00	100.00
Barajalapara	61	100.00	0.00	96.72	0.00	0.00	0.00	0.00	0.00	3.28	0.00	0.00	100.00
Chowdhurypara	354	100.00	0.00	51.13	0.28	0.00	0.00	0.00	0.00	48.59	0.00	0.00	100.00
Haspatalpara	75	100.00	0.00	73.33	0.00	0.00	0.00	0.00	0.00	18.67	1.33	6.67	100.00
Mohammadpur	101	100.00	0.00	100.00	0.00	0.00	0.00	0.00	0.00	0.00	0.00	0.00	96.04
<b>Ward No. 08</b>	<b>785</b>	<b>100.00</b>	<b>0.64</b>	<b>84.33</b>	<b>0.38</b>	<b>0.00</b>	<b>0.00</b>	<b>0.13</b>	<b>0.00</b>	<b>14.52</b>	<b>0.00</b>	<b>0.00</b>	<b>97.20</b>
Bailyachhari (Part)*	459	100.00	0.00	90.20	0.65	0.00	0.00	0.00	0.00	9.15	0.00	0.00	97.60
Chakrapara	137	100.00	0.00	94.16	0.00	0.00	0.00	0.00	0.00	5.84	0.00	0.00	94.16
Kanthabagan	59	100.00	0.00	94.92	3.39	0.00	0.00	0.00	0.00	1.69	0.00	0.00	100.00
Pashchim Muslimpara	107	100.00	0.00	95.33	0.93	0.00	0.00	0.00	0.00	3.74	0.00	0.00	98.13
Purba Muslimpara	156	100.00	0.00	81.41	0.00	0.00	0.00	0.00	0.00	18.59	0.00	0.00	99.36
Matiranga (Part)*	326	100.00	1.53	76.07	0.00	0.00	0.00	0.31	0.00	22.09	0.00	0.00	96.63
Bhuiyanpara	205	100.00	1.46	70.24	0.00	0.00	0.00	0.49	0.00	27.80	0.00	0.00	96.59
Mestari para	121	100.00	1.65	85.95	0.00	0.00	0.00	0.00	0.00	12.40	0.00	0.00	96.69
<b>Ward No. 09</b>	<b>866</b>	<b>100.00</b>	<b>0.12</b>	<b>92.03</b>	<b>1.39</b>	<b>0.00</b>	<b>0.12</b>	<b>0.00</b>	<b>0.00</b>	<b>6.35</b>	<b>0.00</b>	<b>0.00</b>	<b>83.83</b>
Bailyachhari (Part)*	866	100.00	0.12	92.03	1.39	0.00	0.12	0.00	0.00	6.35	0.00	0.00	83.83
Bailyachhari	51	100.00	0.00	100.00	0.00	0.00	0.00	0.00	0.00	0.00	0.00	0.00	98.04
Chhagalnaiyapara	77	100.00	1.30	97.40	1.30	0.00	0.00	0.00	0.00	0.00	0.00	0.00	97.40
Dakkhin Muslimpara	231	100.00	0.00	96.54	2.60	0.00	0.00	0.00	0.00	0.87	0.00	0.00	70.56
Joutha Khamarpara	50	100.00	0.00	100.00	0.00	0.00	0.00	0.00	0.00	0.00	0.00	0.00	98.00
Madhya Muslimpara	179	100.00	0.00	74.86	1.68	0.00	0.56	0.00	0.00	22.91	0.00	0.00	99.44
Rasulpur	216	100.00	0.00	94.44	0.00	0.00	0.00	0.00	0.00	5.56	0.00	0.00	71.76
Zianagar	62	100.00	0.00	96.77	3.23	0.00	0.00	0.00	0.00	0.00	0.00	0.00	90.32
<b>Amtali Union</b>	<b>2407</b>	<b>100.00</b>	<b>0.29</b>	<b>98.13</b>	<b>0.71</b>	<b>0.00</b>	<b>0.00</b>	<b>0.00</b>	<b>0.00</b>	<b>0.87</b>	<b>0.00</b>	<b>0.00</b>	<b>90.07</b>
Rural	2407	100.00	0.29	98.13	0.71	0.00	0.00	0.00	0.00	0.87	0.00	0.00	90.07
Urban	0	0.00	0.00	0.00	0.00	0.00	0.00	0.00	0.00	0.00	0.00	0.00	0.00
Amtali*	1780	100.00	0.39	97.53	0.96	0.00	0.00	0.00	0.00	1.12	0.00	0.00	95.45
Abbas Sardarpara	91	100.00	0.00	96.70	1.10	0.00	0.00	0.00	0.00	2.20	0.00	0.00	87.91
Adarshapara	71	100.00	0.00	100.00	0.00	0.00	0.00	0.00	0.00	0.00	0.00	0.00	95.77
Adud Memberpara	69	100.00	1.45	98.55	0.00	0.00	0.00	0.00	0.00	0.00	0.00	0.00	88.41
Bansharinagar	69	100.00	0.00	98.55	0.00	0.00	0.00	0.00	0.00	1.45	0.00	0.00	91.30
Chouddagrampara	59	100.00	1.69	98.31	0.00	0.00	0.00	0.00	0.00	0.00	0.00	0.00	100.00
Dewan Bazar	134	100.00	0.00	88.81	0.00	0.00	0.00	0.00	0.00	11.19	0.00	0.00	98.51
Farid Sardarpara	31	100.00	0.00	96.77	0.00	0.00	0.00	0.00	0.00	3.23	0.00	0.00	100.00
Hakimpara	50	100.00	0.00	100.00	0.00	0.00	0.00	0.00	0.00	0.00	0.00	0.00	98.00
Headmanpara	90	100.00	0.00	100.00	0.00	0.00	0.00	0.00	0.00	0.00	0.00	0.00	95.56
Jafarpara	65	100.00	0.00	100.00	0.00	0.00	0.00	0.00	0.00	0.00	0.00	0.00	95.38
Jaliapara	116	100.00	0.00	100.00	0.00	0.00	0.00	0.00	0.00	0.00	0.00	0.00	98.28
Jalil Memberpara	72	100.00	0.00	100.00	0.00	0.00	0.00	0.00	0.00	0.00	0.00	0.00	86.11
Karalyachhari Bazarpara	201	100.00	0.00	100.00	0.00	0.00	0.00	0.00	0.00	0.00	0.00	0.00	100.00
Muthu Magpara	49	100.00	6.12	91.84	0.00	0.00	0.00	0.00	0.00	2.04	0.00	0.00	100.00
Natunpara	37	100.00	0.00	100.00	0.00	0.00	0.00	0.00	0.00	0.00	0.00	0.00	100.00
Nur Sardarpara	77	100.00	0.00	97.40	2.60	0.00	0.00	0.00	0.00	0.00	0.00	0.00	100.00
Patikumarpada	22	100.00	0.00	100.00	0.00	0.00	0.00	0.00	0.00	0.00	0.00	0.00	77.27
Rahim Sardarpara	61	100.00	0.00	98.36	1.64	0.00	0.00	0.00	0.00	0.00	0.00	0.00	88.52
Ramshira Bazar	45	100.00	0.00	71.11	28.89	0.00	0.00	0.00	0.00	0.00	0.00	0.00	95.56
Rashid Mestari para	103	100.00	0.00	100.00	0.00	0.00	0.00	0.00	0.00	0.00	0.00	0.00	91.26
Sat Bhaiyapara	68	100.00	1.47	98.53	0.00	0.00	0.00	0.00	0.00	0.00	0.00	0.00	95.59
Taher Sardarpara	91	100.00	1.10	98.90	0.00	0.00	0.00	0.00	0.00	0.00	0.00	0.00	98.90
Upai Shingpara	70	100.00	0.00	100.00	0.00	0.00	0.00	0.00	0.00	0.00	0.00	0.00	95.71
Writerpara	28	100.00	0.00	100.00	0.00	0.00	0.00	0.00	0.00	0.00	0.00	0.00	96.43
Yasin Memberpara	11	100.00	0.00	100.00	0.00	0.00	0.00	0.00	0.00	0.00	0.00	0.00	100.00
Bamagunti*	627	100.00	0.00	99.84	0.00	0.00	0.00	0.00	0.00	0.16	0.00	0.00	74.80
Ananta Karbaripara	39	100.00	0.00	100.00	0.00	0.00	0.00	0.00	0.00	0.00	0.00	0.00	56.41

Administrative Unit, Location and Community	General Household	Percentage of Source of Cooking Fuel											Percentage of Electricity Coverage
		Total	Straw/Leaf/ Bran/Husk	Wood/Chalk/ Chopped Wood	Wood-coal/ Charcoal/ Dried Dung	Kerosene/ Paraffin	Petrol/Diesel	Electricity	Supply Gas	LP Gas	Biogas	Others	
1	2	3	4	5	6	7	8	9	10	11	12	13	14
Apurna Karbaripara	103	100.00	0.00	100.00	0.00	0.00	0.00	0.00	0.00	0.00	0.00	0.00	77.67
Birashipara	50	100.00	0.00	100.00	0.00	0.00	0.00	0.00	0.00	0.00	0.00	0.00	36.00
Bishwaram Karbaripara	38	100.00	0.00	100.00	0.00	0.00	0.00	0.00	0.00	0.00	0.00	0.00	84.21
Kamalabagan	22	100.00	0.00	100.00	0.00	0.00	0.00	0.00	0.00	0.00	0.00	0.00	100.00
Kamini Kumarpara	85	100.00	0.00	100.00	0.00	0.00	0.00	0.00	0.00	0.00	0.00	0.00	48.24
Madhya Chharapara	61	100.00	0.00	98.36	0.00	0.00	0.00	0.00	0.00	1.64	0.00	0.00	100.00
Mohanta Kumarpara	34	100.00	0.00	100.00	0.00	0.00	0.00	0.00	0.00	0.00	0.00	0.00	85.29
Narikelpara	38	100.00	0.00	100.00	0.00	0.00	0.00	0.00	0.00	0.00	0.00	0.00	68.42
Rajapara	67	100.00	0.00	100.00	0.00	0.00	0.00	0.00	0.00	0.00	0.00	0.00	100.00
Sarbasiddhipara	72	100.00	0.00	100.00	0.00	0.00	0.00	0.00	0.00	0.00	0.00	0.00	81.94
Shailya Kumarpara	18	100.00	0.00	100.00	0.00	0.00	0.00	0.00	0.00	0.00	0.00	0.00	66.67
<b>Baranal Union</b>	<b>2706</b>	<b>100.00</b>	<b>0.33</b>	<b>92.42</b>	<b>3.62</b>	<b>0.04</b>	<b>0.00</b>	<b>0.07</b>	<b>0.00</b>	<b>3.40</b>	<b>0.00</b>	<b>0.11</b>	<b>96.08</b>
Rural	2706	100.00	0.33	92.42	3.62	0.04	0.00	0.07	0.00	3.40	0.00	0.11	96.08
Urban	0	0.00	0.00	0.00	0.00	0.00	0.00	0.00	0.00	0.00	0.00	0.00	0.00
Baranal*	1890	100.00	0.48	91.01	5.08	0.05	0.00	0.00	0.00	3.28	0.00	0.11	96.56
Alek Chairmanpara	50	100.00	0.00	96.00	0.00	0.00	0.00	0.00	0.00	4.00	0.00	0.00	100.00
Ananta Karbaripara	36	100.00	0.00	97.22	2.78	0.00	0.00	0.00	0.00	0.00	0.00	0.00	72.22
Badu Memberpara	38	100.00	0.00	92.11	0.00	0.00	0.00	0.00	0.00	7.89	0.00	0.00	97.37
Board Office Bazarpara	68	100.00	1.47	85.29	13.24	0.00	0.00	0.00	0.00	0.00	0.00	0.00	100.00
Buttapara	128	100.00	0.00	100.00	0.00	0.00	0.00	0.00	0.00	0.00	0.00	0.00	96.88
Fazal Memberpara	66	100.00	0.00	3.03	96.97	0.00	0.00	0.00	0.00	0.00	0.00	0.00	100.00
Garjantila Marmapara	14	100.00	0.00	78.57	21.43	0.00	0.00	0.00	0.00	0.00	0.00	0.00	100.00
Habib Memberpara	63	100.00	0.00	100.00	0.00	0.00	0.00	0.00	0.00	0.00	0.00	0.00	100.00
Haricharanpara	21	100.00	0.00	100.00	0.00	0.00	0.00	0.00	0.00	0.00	0.00	0.00	100.00
Ibrahim Miapara	75	100.00	0.00	100.00	0.00	0.00	0.00	0.00	0.00	0.00	0.00	0.00	98.67
Idris Miapara	165	100.00	0.00	98.18	0.00	0.00	0.00	0.00	0.00	1.82	0.00	0.00	100.00
Kadamtali Chakmapara	60	100.00	0.00	100.00	0.00	0.00	0.00	0.00	0.00	0.00	0.00	0.00	96.67
Karim Masterpara	197	100.00	3.05	95.94	0.00	0.00	0.00	0.00	0.00	0.51	0.00	0.51	95.43
Kashem Memberpara	68	100.00	0.00	94.12	5.88	0.00	0.00	0.00	0.00	0.00	0.00	0.00	91.18
Madhu Karbairpara	5	100.00	0.00	100.00	0.00	0.00	0.00	0.00	0.00	0.00	0.00	0.00	100.00
Madu Miapara	63	100.00	0.00	95.24	0.00	0.00	0.00	0.00	0.00	4.76	0.00	0.00	100.00
Masterpara	120	100.00	0.00	100.00	0.00	0.00	0.00	0.00	0.00	0.00	0.00	0.00	96.67
Minnat Ali Sarderpara	75	100.00	0.00	98.67	0.00	0.00	0.00	0.00	0.00	1.33	0.00	0.00	100.00
Moulvipara	46	100.00	2.17	95.65	2.17	0.00	0.00	0.00	0.00	0.00	0.00	0.00	100.00
Muslimpara	90	100.00	0.00	97.78	0.00	0.00	0.00	0.00	0.00	2.22	0.00	0.00	100.00
Natunpara	30	100.00	0.00	100.00	0.00	0.00	0.00	0.00	0.00	0.00	0.00	0.00	96.67
New Muslimpara	52	100.00	1.92	44.23	25.00	1.92	0.00	0.00	0.00	25.00	0.00	1.92	55.77
Prankumarpara	25	100.00	0.00	100.00	0.00	0.00	0.00	0.00	0.00	0.00	0.00	0.00	88.00
Jamini Para Bgb Battalion	30	100.00	0.00	0.00	0.00	0.00	0.00	0.00	0.00	100.00	0.00	0.00	100.00
Thaihlapara	209	100.00	0.00	97.61	0.48	0.00	0.00	0.00	0.00	1.91	0.00	0.00	99.52
Writerpara	96	100.00	0.00	100.00	0.00	0.00	0.00	0.00	0.00	0.00	0.00	0.00	100.00
Tailafang*	816	100.00	0.00	95.71	0.25	0.00	0.00	0.25	0.00	3.68	0.00	0.12	94.98
Abdul Memberpara	66	100.00	0.00	96.97	0.00	0.00	0.00	0.00	0.00	3.03	0.00	0.00	100.00
Alauddin Memberpara	57	100.00	0.00	100.00	0.00	0.00	0.00	0.00	0.00	0.00	0.00	0.00	100.00
Ali Akbar Chairmanpara	41	100.00	0.00	100.00	0.00	0.00	0.00	0.00	0.00	0.00	0.00	0.00	97.56
Amin Sardarpara	37	100.00	0.00	100.00	0.00	0.00	0.00	0.00	0.00	0.00	0.00	0.00	100.00
Ani Chairmanpara	69	100.00	0.00	72.46	0.00	0.00	0.00	0.00	0.00	27.54	0.00	0.00	94.20
Bachchu Memberpara	44	100.00	0.00	100.00	0.00	0.00	0.00	0.00	0.00	0.00	0.00	0.00	100.00
Bankim Memberpara	17	100.00	0.00	94.12	0.00	0.00	0.00	0.00	0.00	5.88	0.00	0.00	100.00
Bara Paragram	56	100.00	0.00	94.64	0.00	0.00	0.00	3.57	0.00	0.00	0.00	1.79	100.00
Dakbangla Bazar	37	100.00	0.00	91.89	0.00	0.00	0.00	0.00	0.00	8.11	0.00	0.00	100.00
Gaigra Garapara	61	100.00	0.00	100.00	0.00	0.00	0.00	0.00	0.00	0.00	0.00	0.00	85.25
Heladulapara	53	100.00	0.00	100.00	0.00	0.00	0.00	0.00	0.00	0.00	0.00	0.00	79.25
Hindupara	46	100.00	0.00	97.83	0.00	0.00	0.00	0.00	0.00	2.17	0.00	0.00	86.96
Islampur	60	100.00	0.00	98.33	0.00	0.00	0.00	0.00	0.00	1.67	0.00	0.00	100.00
Jaminipara	47	100.00	0.00	100.00	0.00	0.00	0.00	0.00	0.00	0.00	0.00	0.00	100.00
Lalkumarpara	69	100.00	0.00	97.10	2.90	0.00	0.00	0.00	0.00	0.00	0.00	0.00	88.41
Ruhul Aminpara	24	100.00	0.00	100.00	0.00	0.00	0.00	0.00	0.00	0.00	0.00	0.00	100.00
Thowiaung Headmanpara	21	100.00	0.00	100.00	0.00	0.00	0.00	0.00	0.00	0.00	0.00	0.00	100.00

Administrative Unit, Location and Community	General Household	Percentage of Source of Cooking Fuel											Percentage of Electricity Coverage
		Total	Straw/Leaf/ Bran/Husk	Wood/Chalk/ Chopped Wood	Wood-coal/ Charcoal/ Dried Dung	Kerosene/ Paraffin	Petrol/Diesel	Electricity	Supply Gas	LP Gas	Biogas	Others	
1	2	3	4	5	6	7	8	9	10	11	12	13	14
Tilakkumarpara	11	100.00	0.00	72.73	0.00	0.00	0.00	0.00	0.00	27.27	0.00	0.00	81.82
<b>Belchhari Union</b>	<b>3426</b>	<b>100.00</b>	<b>0.50</b>	<b>94.92</b>	<b>0.67</b>	<b>0.00</b>	<b>0.00</b>	<b>0.12</b>	<b>0.00</b>	<b>3.79</b>	<b>0.00</b>	<b>0.00</b>	<b>94.31</b>
Rural	3426	100.00	0.50	94.92	0.67	0.00	0.00	0.12	0.00	3.79	0.00	0.00	94.31
Urban	0	0.00	0.00	0.00	0.00	0.00	0.00	0.00	0.00	0.00	0.00	0.00	0.00
Ajodhya*	743	100.00	0.00	97.71	1.48	0.00	0.00	0.00	0.00	0.81	0.00	0.00	95.83
Barachha Karbaripara	44	100.00	0.00	97.73	2.27	0.00	0.00	0.00	0.00	0.00	0.00	0.00	100.00
Bazarpara	90	100.00	0.00	100.00	0.00	0.00	0.00	0.00	0.00	0.00	0.00	0.00	100.00
Dharmarampara	18	100.00	0.00	100.00	0.00	0.00	0.00	0.00	0.00	0.00	0.00	0.00	100.00
Khalil Memberpara	112	100.00	0.00	100.00	0.00	0.00	0.00	0.00	0.00	0.00	0.00	0.00	95.54
Malek Memberpara	33	100.00	0.00	100.00	0.00	0.00	0.00	0.00	0.00	0.00	0.00	0.00	100.00
Nasir Uddinpara	36	100.00	0.00	100.00	0.00	0.00	0.00	0.00	0.00	0.00	0.00	0.00	100.00
New Ajodhyapara	84	100.00	0.00	100.00	0.00	0.00	0.00	0.00	0.00	0.00	0.00	0.00	98.81
Nurmabipara	87	100.00	0.00	100.00	0.00	0.00	0.00	0.00	0.00	0.00	0.00	0.00	89.66
Suja Miapara	239	100.00	0.00	93.31	4.18	0.00	0.00	0.00	0.00	2.51	0.00	0.00	93.31
Belchhari*	1073	100.00	0.09	96.46	0.00	0.00	0.00	0.19	0.00	3.26	0.00	0.00	94.13
Bazarpara	193	100.00	0.00	98.45	0.00	0.00	0.00	0.52	0.00	1.04	0.00	0.00	99.48
Dakbangla Badankumarpara	87	100.00	0.00	100.00	0.00	0.00	0.00	0.00	0.00	0.00	0.00	0.00	78.16
Madhya Samaj Chairmanpara	41	100.00	0.00	100.00	0.00	0.00	0.00	0.00	0.00	0.00	0.00	0.00	97.56
Masterpara	105	100.00	0.00	87.62	0.00	0.00	0.00	0.95	0.00	11.43	0.00	0.00	100.00
Nurul Islam Companypara	61	100.00	0.00	100.00	0.00	0.00	0.00	0.00	0.00	0.00	0.00	0.00	100.00
Ohid Memberpara	79	100.00	0.00	87.34	0.00	0.00	0.00	0.00	0.00	12.66	0.00	0.00	100.00
Panjabitila	129	100.00	0.78	98.45	0.00	0.00	0.00	0.00	0.00	0.78	0.00	0.00	83.72
Shubharanjan Headmanpara	126	100.00	0.00	97.62	0.00	0.00	0.00	0.00	0.00	2.38	0.00	0.00	88.89
Swarnakertila	126	100.00	0.00	98.41	0.00	0.00	0.00	0.00	0.00	1.59	0.00	0.00	96.83
Uttarpara	126	100.00	0.00	96.03	0.00	0.00	0.00	0.00	0.00	3.97	0.00	0.00	97.62
Choungrakapa*	358	100.00	0.00	98.88	0.00	0.00	0.00	0.00	0.00	1.12	0.00	0.00	93.30
Dewanpara	54	100.00	0.00	100.00	0.00	0.00	0.00	0.00	0.00	0.00	0.00	0.00	90.74
Jagat Jyoti Headmanpara	73	100.00	0.00	94.52	0.00	0.00	0.00	0.00	0.00	5.48	0.00	0.00	93.15
Khedapara	85	100.00	0.00	100.00	0.00	0.00	0.00	0.00	0.00	0.00	0.00	0.00	100.00
Rebati Karbaripara	71	100.00	0.00	100.00	0.00	0.00	0.00	0.00	0.00	0.00	0.00	0.00	80.28
Shashi Karbaripara	53	100.00	0.00	100.00	0.00	0.00	0.00	0.00	0.00	0.00	0.00	0.00	100.00
Singapara	22	100.00	0.00	100.00	0.00	0.00	0.00	0.00	0.00	0.00	0.00	0.00	100.00
Khedachhara*	1252	100.00	1.28	90.81	0.96	0.00	0.00	0.16	0.00	6.79	0.00	0.00	93.85
Ambagan	155	100.00	5.81	90.97	3.23	0.00	0.00	0.00	0.00	0.00	0.00	0.00	92.90
Ambagan Malchan Cakmapara	32	100.00	0.00	100.00	0.00	0.00	0.00	0.00	0.00	0.00	0.00	0.00	81.25
Amin Chairmanpara	67	100.00	0.00	88.06	1.49	0.00	0.00	0.00	0.00	10.45	0.00	0.00	100.00
Bgb Headquaeter Palashpur	38	100.00	0.00	0.00	0.00	0.00	0.00	0.00	0.00	100.00	0.00	0.00	100.00
Dhakaiyapara	71	100.00	0.00	100.00	0.00	0.00	0.00	0.00	0.00	0.00	0.00	0.00	78.87
Dp Para	90	100.00	7.78	88.89	0.00	0.00	0.00	2.22	0.00	1.11	0.00	0.00	96.67
Hemanga Karbaripara	10	100.00	0.00	100.00	0.00	0.00	0.00	0.00	0.00	0.00	0.00	0.00	90.00
Haridhan Marmapara	40	100.00	0.00	100.00	0.00	0.00	0.00	0.00	0.00	0.00	0.00	0.00	92.50
Kalamia Leaderpara	68	100.00	0.00	98.53	0.00	0.00	0.00	0.00	0.00	1.47	0.00	0.00	75.00
Karchandra Karbaripara	14	100.00	0.00	100.00	0.00	0.00	0.00	0.00	0.00	0.00	0.00	0.00	92.86
Khaleq Leaderpara	117	100.00	0.00	70.09	0.00	0.00	0.00	0.00	0.00	29.91	0.00	0.00	98.29
Manu Memberpara	36	100.00	0.00	94.44	0.00	0.00	0.00	0.00	0.00	5.56	0.00	0.00	100.00
Rabisundar Chakmapara	132	100.00	0.00	100.00	0.00	0.00	0.00	0.00	0.00	0.00	0.00	0.00	93.18
Sudhirkumarpara	31	100.00	0.00	100.00	0.00	0.00	0.00	0.00	0.00	0.00	0.00	0.00	100.00
Taipapara	97	100.00	0.00	100.00	0.00	0.00	0.00	0.00	0.00	0.00	0.00	0.00	100.00
Upendra Headmanpara	150	100.00	0.00	100.00	0.00	0.00	0.00	0.00	0.00	0.00	0.00	0.00	94.00
Wazed Memberpara	104	100.00	0.00	93.27	5.77	0.00	0.00	0.00	0.00	0.96	0.00	0.00	100.00
<b>Gumti Union</b>	<b>3318</b>	<b>100.00</b>	<b>1.12</b>	<b>94.76</b>	<b>2.08</b>	<b>0.03</b>	<b>0.00</b>	<b>0.03</b>	<b>0.00</b>	<b>1.75</b>	<b>0.06</b>	<b>0.18</b>	<b>97.53</b>
Rural	2617	100.00	0.11	95.30	2.45	0.00	0.00	0.00	0.00	1.95	0.08	0.11	97.52
Urban	701	100.00	4.85	92.72	0.71	0.14	0.00	0.14	0.00	1.00	0.00	0.43	97.57
Badalchhara*	121	100.00	0.00	99.17	0.83	0.00	0.00	0.00	0.00	0.00	0.00	0.00	90.91
Bhangamura-2	29	100.00	0.00	100.00	0.00	0.00	0.00	0.00	0.00	0.00	0.00	0.00	100.00
Bumungkarai para	25	100.00	0.00	100.00	0.00	0.00	0.00	0.00	0.00	0.00	0.00	0.00	100.00
Dhankumarpara	6	100.00	0.00	100.00	0.00	0.00	0.00	0.00	0.00	0.00	0.00	0.00	100.00
Kaptala	3	100.00	0.00	66.67	33.33	0.00	0.00	0.00	0.00	0.00	0.00	0.00	100.00
Pabankumarpara	27	100.00	0.00	100.00	0.00	0.00	0.00	0.00	0.00	0.00	0.00	0.00	92.59

Administrative Unit, Location and Community	General Household	Percentage of Source of Cooking Fuel											Percentage of Electricity Coverage
		Total	Straw/Leaf/ Bran/Husk	Wood/Chalk/ Chopped Wood	Wood-coal/ Charcoal/ Dried Dung	Kerosene/ Paraffin	Petrol/Diesel	Electricity	Supply Gas	LP Gas	Biogas	Others	
1	2	3	4	5	6	7	8	9	10	11	12	13	14
Rajendrapara	31	100.00	0.00	100.00	0.00	0.00	0.00	0.00	0.00	0.00	0.00	0.00	70.97
Bandarchhara*	701	100.00	4.85	92.72	0.71	0.14	0.00	0.14	0.00	1.00	0.00	0.43	97.57
Abukhan Memberpara	40	100.00	0.00	100.00	0.00	0.00	0.00	0.00	0.00	0.00	0.00	0.00	100.00
Galamonipara	105	100.00	0.00	99.05	0.00	0.95	0.00	0.00	0.00	0.00	0.00	0.00	100.00
Jaharlal Headmanpara	35	100.00	0.00	88.57	0.00	0.00	0.00	0.00	0.00	11.43	0.00	0.00	100.00
Jatindrapara	18	100.00	0.00	94.44	0.00	0.00	0.00	5.56	0.00	0.00	0.00	0.00	100.00
Kalingapara	63	100.00	52.38	41.27	1.59	0.00	0.00	0.00	0.00	0.00	0.00	4.76	84.13
Lalindrapara	74	100.00	0.00	95.95	4.05	0.00	0.00	0.00	0.00	0.00	0.00	0.00	98.65
Mamtaz Sardarpara	38	100.00	0.00	100.00	0.00	0.00	0.00	0.00	0.00	0.00	0.00	0.00	100.00
Mohan Gazipara	29	100.00	0.00	100.00	0.00	0.00	0.00	0.00	0.00	0.00	0.00	0.00	96.55
Munaf Munipara	68	100.00	0.00	100.00	0.00	0.00	0.00	0.00	0.00	0.00	0.00	0.00	100.00
Nur Islampara	115	100.00	0.00	97.39	0.00	0.00	0.00	0.00	0.00	2.61	0.00	0.00	100.00
Sampritipara	81	100.00	1.23	98.77	0.00	0.00	0.00	0.00	0.00	0.00	0.00	0.00	93.83
Udaykumarpara	35	100.00	0.00	97.14	2.86	0.00	0.00	0.00	0.00	0.00	0.00	0.00	100.00
Gargarianal*	1133	100.00	0.09	97.97	0.88	0.00	0.00	0.00	0.00	1.06	0.00	0.00	98.41
Ali Ahammad Masterpara	207	100.00	0.00	97.58	0.00	0.00	0.00	0.00	0.00	2.42	0.00	0.00	99.52
Ali Memberpara	66	100.00	0.00	100.00	0.00	0.00	0.00	0.00	0.00	0.00	0.00	0.00	100.00
Asmat Ali Sardarpara	161	100.00	0.00	98.14	1.24	0.00	0.00	0.00	0.00	0.62	0.00	0.00	99.38
Bahdurpara	67	100.00	0.00	95.52	4.48	0.00	0.00	0.00	0.00	0.00	0.00	0.00	100.00
Bhagyadhan Memberpara	87	100.00	0.00	98.85	1.15	0.00	0.00	0.00	0.00	0.00	0.00	0.00	95.40
Malek Masterpara	81	100.00	0.00	92.59	2.47	0.00	0.00	0.00	0.00	4.94	0.00	0.00	100.00
Mana Memberpara	70	100.00	0.00	100.00	0.00	0.00	0.00	0.00	0.00	0.00	0.00	0.00	97.14
Samsu Sardarpara	94	100.00	0.00	100.00	0.00	0.00	0.00	0.00	0.00	0.00	0.00	0.00	96.81
Satbhayipara	69	100.00	0.00	98.55	1.45	0.00	0.00	0.00	0.00	0.00	0.00	0.00	98.55
Taiyab Memberpara	84	100.00	0.00	98.81	1.19	0.00	0.00	0.00	0.00	0.00	0.00	0.00	100.00
Master Para	76	100.00	0.00	97.37	0.00	0.00	0.00	0.00	0.00	2.63	0.00	0.00	96.05
Muslim Para	71	100.00	1.41	98.59	0.00	0.00	0.00	0.00	0.00	0.00	0.00	0.00	95.77
Gumati*	1121	100.00	0.18	91.44	4.73	0.00	0.00	0.00	0.00	3.39	0.18	0.09	98.31
Alim Writerpara	169	100.00	0.59	92.90	6.51	0.00	0.00	0.00	0.00	0.00	0.00	0.00	95.86
Balichandrapara	116	100.00	0.00	98.28	0.00	0.00	0.00	0.00	0.00	1.72	0.00	0.00	99.14
Bazarpara	24	100.00	0.00	79.17	0.00	0.00	0.00	0.00	0.00	20.83	0.00	0.00	100.00
Birendrakishorpara	82	100.00	0.00	93.90	2.44	0.00	0.00	0.00	0.00	3.66	0.00	0.00	100.00
Chairmanpara	23	100.00	0.00	100.00	0.00	0.00	0.00	0.00	0.00	0.00	0.00	0.00	95.65
Hajipara	97	100.00	0.00	100.00	0.00	0.00	0.00	0.00	0.00	0.00	0.00	0.00	100.00
Kalapanipara	67	100.00	0.00	100.00	0.00	0.00	0.00	0.00	0.00	0.00	0.00	0.00	98.51
Mahabub Memberpara	55	100.00	0.00	100.00	0.00	0.00	0.00	0.00	0.00	0.00	0.00	0.00	100.00
Majumdarpara	149	100.00	0.67	69.80	12.08	0.00	0.00	0.00	0.00	16.11	1.34	0.00	100.00
Mansur Contractorpara	94	100.00	0.00	76.60	23.40	0.00	0.00	0.00	0.00	0.00	0.00	0.00	96.81
Muslim Memberpara	64	100.00	0.00	96.88	0.00	0.00	0.00	0.00	0.00	1.56	0.00	1.56	98.44
Nur Islam Memberpara	81	100.00	0.00	100.00	0.00	0.00	0.00	0.00	0.00	0.00	0.00	0.00	100.00
Uttar Shantipur	100	100.00	0.00	97.00	0.00	0.00	0.00	0.00	0.00	3.00	0.00	0.00	95.00
Makhum Taisa*	242	100.00	0.00	98.76	0.00	0.00	0.00	0.00	0.00	0.41	0.00	0.83	92.98
Bhangamura-1	24	100.00	0.00	100.00	0.00	0.00	0.00	0.00	0.00	0.00	0.00	0.00	87.50
Gokulmanipara	52	100.00	0.00	98.08	0.00	0.00	0.00	0.00	0.00	0.00	0.00	1.92	86.54
Kanskaupara	44	100.00	0.00	97.73	0.00	0.00	0.00	0.00	0.00	0.00	0.00	2.27	84.09
Keshab Mahazanpara	79	100.00	0.00	100.00	0.00	0.00	0.00	0.00	0.00	0.00	0.00	0.00	100.00
Matindra Headmanpara	21	100.00	0.00	95.24	0.00	0.00	0.00	0.00	0.00	4.76	0.00	0.00	100.00
Taranipara	22	100.00	0.00	100.00	0.00	0.00	0.00	0.00	0.00	0.00	0.00	0.00	100.00
<b>Matiranga Union</b>	<b>3183</b>	<b>100.00</b>	<b>0.09</b>	<b>96.89</b>	<b>1.76</b>	<b>0.00</b>	<b>0.00</b>	<b>0.06</b>	<b>0.00</b>	<b>1.07</b>	<b>0.06</b>	<b>0.06</b>	<b>82.12</b>
Rural	3183	100.00	0.09	96.89	1.76	0.00	0.00	0.06	0.00	1.07	0.06	0.06	82.12
Urban	0	0.00	0.00	0.00	0.00	0.00	0.00	0.00	0.00	0.00	0.00	0.00	0.00
Abhya*	429	100.00	0.00	99.77	0.00	0.00	0.00	0.00	0.00	0.00	0.00	0.23	71.10
Abhyapara	11	100.00	0.00	100.00	0.00	0.00	0.00	0.00	0.00	0.00	0.00	0.00	36.36
Chaksripara	29	100.00	0.00	100.00	0.00	0.00	0.00	0.00	0.00	0.00	0.00	0.00	75.86
Dhamaipara	59	100.00	0.00	100.00	0.00	0.00	0.00	0.00	0.00	0.00	0.00	0.00	84.75
Dinabandhupara	24	100.00	0.00	95.83	0.00	0.00	0.00	0.00	0.00	0.00	0.00	4.17	66.67
Garjantila	15	100.00	0.00	100.00	0.00	0.00	0.00	0.00	0.00	0.00	0.00	0.00	100.00
Hazachhara	43	100.00	0.00	100.00	0.00	0.00	0.00	0.00	0.00	0.00	0.00	0.00	55.81
Jari Chandrapara	48	100.00	0.00	100.00	0.00	0.00	0.00	0.00	0.00	0.00	0.00	0.00	81.25

Administrative Unit, Location and Community	General Household	Percentage of Source of Cooking Fuel											Percentage of Electricity Coverage
		Total	Straw/Leaf/ Bran/Husk	Wood/Chalk/ Chopped Wood	Wood-coal/ Charcoal/ Dried Dung	Kerosene/ Paraffin	Petrol/Diesel	Electricity	Supply Gas	LP Gas	Biogas	Others	
1	2	3	4	5	6	7	8	9	10	11	12	13	14
Jatinpara	21	100.00	0.00	100.00	0.00	0.00	0.00	0.00	0.00	0.00	0.00	0.00	80.95
Majrapara	14	100.00	0.00	100.00	0.00	0.00	0.00	0.00	0.00	0.00	0.00	0.00	78.57
Nilanga Headmanpara	46	100.00	0.00	100.00	0.00	0.00	0.00	0.00	0.00	0.00	0.00	0.00	63.04
Rupaisingpara	44	100.00	0.00	100.00	0.00	0.00	0.00	0.00	0.00	0.00	0.00	0.00	65.91
Shraban Chandrapara	33	100.00	0.00	100.00	0.00	0.00	0.00	0.00	0.00	0.00	0.00	0.00	48.48
Taisakathang Karbaripara	26	100.00	0.00	100.00	0.00	0.00	0.00	0.00	0.00	0.00	0.00	0.00	73.08
Thangthungpara	16	100.00	0.00	100.00	0.00	0.00	0.00	0.00	0.00	0.00	0.00	0.00	87.50
Alutila (Part)*	611	100.00	0.16	98.20	0.33	0.00	0.00	0.33	0.00	0.98	0.00	0.00	88.71
Ashutosh Karbaripara	31	100.00	0.00	100.00	0.00	0.00	0.00	0.00	0.00	0.00	0.00	0.00	93.55
Byangamara	98	100.00	0.00	96.94	0.00	0.00	0.00	2.04	0.00	1.02	0.00	0.00	100.00
Chouddakharpara	26	100.00	0.00	100.00	0.00	0.00	0.00	0.00	0.00	0.00	0.00	0.00	38.46
Dulchhari	55	100.00	1.82	98.18	0.00	0.00	0.00	0.00	0.00	0.00	0.00	0.00	90.91
Ichhachhara	61	100.00	0.00	100.00	0.00	0.00	0.00	0.00	0.00	0.00	0.00	0.00	100.00
Ichhachhara Muslimpara	93	100.00	0.00	98.92	0.00	0.00	0.00	0.00	0.00	1.08	0.00	0.00	94.62
Jumia Punarbasan	113	100.00	0.00	97.35	0.88	0.00	0.00	0.00	0.00	1.77	0.00	0.00	71.68
Kulpara	27	100.00	0.00	100.00	0.00	0.00	0.00	0.00	0.00	0.00	0.00	0.00	88.89
Premranjanpara	14	100.00	0.00	100.00	0.00	0.00	0.00	0.00	0.00	0.00	0.00	0.00	100.00
Ramdayalpara	31	100.00	0.00	96.77	3.23	0.00	0.00	0.00	0.00	0.00	0.00	0.00	87.10
Sapmara	34	100.00	0.00	94.12	0.00	0.00	0.00	0.00	0.00	5.88	0.00	0.00	94.12
Khelakumar Para	28	100.00	0.00	100.00	0.00	0.00	0.00	0.00	0.00	0.00	0.00	0.00	100.00
Daldali*	424	100.00	0.00	98.35	0.00	0.00	0.00	0.00	0.00	1.65	0.00	0.00	91.51
Bhaktapara	32	100.00	0.00	96.88	0.00	0.00	0.00	0.00	0.00	3.13	0.00	0.00	100.00
Bireandra Karbaripara	67	100.00	0.00	98.51	0.00	0.00	0.00	0.00	0.00	1.49	0.00	0.00	100.00
Chandrapurna Karbaripara	62	100.00	0.00	100.00	0.00	0.00	0.00	0.00	0.00	0.00	0.00	0.00	100.00
Daya Headmanpara	37	100.00	0.00	100.00	0.00	0.00	0.00	0.00	0.00	0.00	0.00	0.00	81.08
Dharanimohan Karbaripara	50	100.00	0.00	98.00	0.00	0.00	0.00	0.00	0.00	2.00	0.00	0.00	84.00
Digindra Karbaripara	6	100.00	0.00	100.00	0.00	0.00	0.00	0.00	0.00	0.00	0.00	0.00	100.00
Haripurna Karbaripara	69	100.00	0.00	97.10	0.00	0.00	0.00	0.00	0.00	2.90	0.00	0.00	75.36
Hayachandrapara	6	100.00	0.00	100.00	0.00	0.00	0.00	0.00	0.00	0.00	0.00	0.00	100.00
Kanthalipara	34	100.00	0.00	100.00	0.00	0.00	0.00	0.00	0.00	0.00	0.00	0.00	100.00
Karala Senpara	13	100.00	0.00	92.31	0.00	0.00	0.00	0.00	0.00	7.69	0.00	0.00	100.00
Rabichandrapara	11	100.00	0.00	100.00	0.00	0.00	0.00	0.00	0.00	0.00	0.00	0.00	81.82
Tapta Masterpara	37	100.00	0.00	97.30	0.00	0.00	0.00	0.00	0.00	2.70	0.00	0.00	94.59
Dhalia (Part)*	173	100.00	0.00	97.69	1.16	0.00	0.00	0.00	0.00	1.16	0.00	0.00	86.13
Brajendrapara	138	100.00	0.00	98.55	0.72	0.00	0.00	0.00	0.00	0.72	0.00	0.00	91.30
Lambachhara	35	100.00	0.00	94.29	2.86	0.00	0.00	0.00	0.00	2.86	0.00	0.00	65.71
Taikatang*	415	100.00	0.00	93.49	5.06	0.00	0.00	0.00	0.00	1.20	0.00	0.24	93.49
Berai Chandra Karbaripara	10	100.00	0.00	100.00	0.00	0.00	0.00	0.00	0.00	0.00	0.00	0.00	100.00
Hachukpara	39	100.00	0.00	100.00	0.00	0.00	0.00	0.00	0.00	0.00	0.00	0.00	100.00
Hirendralal Karbaripara	33	100.00	0.00	84.85	15.15	0.00	0.00	0.00	0.00	0.00	0.00	0.00	100.00
Hridoy Memberpara	84	100.00	0.00	95.24	0.00	0.00	0.00	0.00	0.00	4.76	0.00	0.00	95.24
Kamalcharan Karbaripara	31	100.00	0.00	100.00	0.00	0.00	0.00	0.00	0.00	0.00	0.00	0.00	100.00
Kappara	41	100.00	0.00	100.00	0.00	0.00	0.00	0.00	0.00	0.00	0.00	0.00	85.37
Khedapara	17	100.00	0.00	0.00	94.12	0.00	0.00	0.00	0.00	5.88	0.00	0.00	100.00
Narayan Sen Karbaripara	28	100.00	0.00	100.00	0.00	0.00	0.00	0.00	0.00	0.00	0.00	0.00	100.00
Ramananda Headmanpara	100	100.00	0.00	99.00	0.00	0.00	0.00	0.00	0.00	0.00	0.00	1.00	85.00
Taikathangpara	15	100.00	0.00	100.00	0.00	0.00	0.00	0.00	0.00	0.00	0.00	0.00	86.67
Thapaipara	17	100.00	0.00	100.00	0.00	0.00	0.00	0.00	0.00	0.00	0.00	0.00	100.00
Wachhu*	1131	100.00	0.18	95.67	2.74	0.00	0.00	0.00	0.00	1.24	0.18	0.00	74.45
Abhyamukh Dhanirampara	123	100.00	0.00	100.00	0.00	0.00	0.00	0.00	0.00	0.00	0.00	0.00	67.48
Bazar Chowdhurypara	94	100.00	0.00	78.72	12.77	0.00	0.00	0.00	0.00	8.51	0.00	0.00	76.60
Bilpara	25	100.00	0.00	100.00	0.00	0.00	0.00	0.00	0.00	0.00	0.00	0.00	68.00
Chilokpara	17	100.00	0.00	100.00	0.00	0.00	0.00	0.00	0.00	0.00	0.00	0.00	58.82
Dantirampara	48	100.00	0.00	97.92	2.08	0.00	0.00	0.00	0.00	0.00	0.00	0.00	50.00
Dp Para	29	100.00	0.00	100.00	0.00	0.00	0.00	0.00	0.00	0.00	0.00	0.00	72.41
Gaganchandra Karbaripara	43	100.00	0.00	58.14	27.91	0.00	0.00	0.00	0.00	13.95	0.00	0.00	100.00
Gokulpara	94	100.00	1.06	98.94	0.00	0.00	0.00	0.00	0.00	0.00	0.00	0.00	68.09
Headmanpara	65	100.00	0.00	93.85	6.15	0.00	0.00	0.00	0.00	0.00	0.00	0.00	89.23
Jaminichhara	42	100.00	0.00	100.00	0.00	0.00	0.00	0.00	0.00	0.00	0.00	0.00	69.05



Administrative Unit, Location and Community	General Household	Percentage of Source of Cooking Fuel											Percentage of Electricity Coverage
		Total	Straw/Leaf/ Bran/Husk	Wood/Chalk/ Chopped Wood	Wood-coal/ Charcoal/ Dried Dung	Kerosene/ Paraffin	Petrol/Diesel	Electricity	Supply Gas	LP Gas	Biogas	Others	
1	2	3	4	5	6	7	8	9	10	11	12	13	14
Lakkhichhara	46	100.00	0.00	100.00	0.00	0.00	0.00	0.00	0.00	0.00	0.00	0.00	73.91
Munsipara	32	100.00	0.00	100.00	0.00	0.00	0.00	0.00	0.00	0.00	0.00	0.00	18.75
Narachandra Karbaripara	18	100.00	0.00	100.00	0.00	0.00	0.00	0.00	0.00	0.00	0.00	0.00	94.44
No. 1 Rubber Bagan	61	100.00	1.64	93.44	1.64	0.00	0.00	0.00	0.00	0.00	3.28	0.00	91.80
No. 2 Rubber Bagan	57	100.00	0.00	100.00	0.00	0.00	0.00	0.00	0.00	0.00	0.00	0.00	75.44
No. 3 Rubber Bagan	20	100.00	0.00	100.00	0.00	0.00	0.00	0.00	0.00	0.00	0.00	0.00	90.00
No. 4 Rubber Bagan	48	100.00	0.00	100.00	0.00	0.00	0.00	0.00	0.00	0.00	0.00	0.00	81.25
Rengkhayongpara	77	100.00	0.00	100.00	0.00	0.00	0.00	0.00	0.00	0.00	0.00	0.00	77.92
Sadaypara	20	100.00	0.00	95.00	5.00	0.00	0.00	0.00	0.00	0.00	0.00	0.00	80.00
Sadiapara	43	100.00	0.00	100.00	0.00	0.00	0.00	0.00	0.00	0.00	0.00	0.00	90.70
Shichokpara	38	100.00	0.00	100.00	0.00	0.00	0.00	0.00	0.00	0.00	0.00	0.00	84.21
Taikumbapara	57	100.00	0.00	100.00	0.00	0.00	0.00	0.00	0.00	0.00	0.00	0.00	59.65
Thangtungpara	34	100.00	0.00	100.00	0.00	0.00	0.00	0.00	0.00	0.00	0.00	0.00	79.41
<b>Tabalchhari Union</b>	<b>4689</b>	<b>100.00</b>	<b>0.13</b>	<b>98.51</b>	<b>0.23</b>	<b>0.02</b>	<b>0.00</b>	<b>0.00</b>	<b>0.00</b>	<b>1.11</b>	<b>0.00</b>	<b>0.00</b>	<b>97.33</b>
Rural	4689	100.00	0.13	98.51	0.23	0.02	0.00	0.00	0.00	1.11	0.00	0.00	97.33
Urban	0	0.00	0.00	0.00	0.00	0.00	0.00	0.00	0.00	0.00	0.00	0.00	0.00
Barabil*	3973	100.00	0.10	98.62	0.28	0.03	0.00	0.00	0.00	0.98	0.00	0.00	97.46
Adarshagram	156	100.00	0.00	98.72	0.00	0.00	0.00	0.00	0.00	1.28	0.00	0.00	94.87
Bhagyapara	146	100.00	0.00	100.00	0.00	0.00	0.00	0.00	0.00	0.00	0.00	0.00	100.00
Comilla Tila	208	100.00	0.48	99.04	0.48	0.00	0.00	0.00	0.00	0.00	0.00	0.00	98.08
Dewanpara	205	100.00	0.00	97.56	0.00	0.00	0.00	0.00	0.00	2.44	0.00	0.00	99.02
Dhanmia Sardarpara	75	100.00	0.00	97.33	0.00	0.00	0.00	0.00	0.00	2.67	0.00	0.00	97.33
Hajipara	127	100.00	0.00	98.43	0.00	0.00	0.00	0.00	0.00	1.57	0.00	0.00	97.64
Harun Sardarpara	144	100.00	0.00	100.00	0.00	0.00	0.00	0.00	0.00	0.00	0.00	0.00	99.31
Ichhamara	98	100.00	0.00	100.00	0.00	0.00	0.00	0.00	0.00	0.00	0.00	0.00	98.98
Idris Sardarpara	137	100.00	0.00	100.00	0.00	0.00	0.00	0.00	0.00	0.00	0.00	0.00	94.16
Kala Mia Sardarpara	40	100.00	0.00	100.00	0.00	0.00	0.00	0.00	0.00	0.00	0.00	0.00	100.00
Khan Majumdarpara	85	100.00	0.00	100.00	0.00	0.00	0.00	0.00	0.00	0.00	0.00	0.00	98.82
Mahila Madrasapara	159	100.00	0.00	93.08	0.63	0.00	0.00	0.00	0.00	6.29	0.00	0.00	99.37
Milan Karbaripara	76	100.00	0.00	92.11	1.32	0.00	0.00	0.00	0.00	6.58	0.00	0.00	100.00
Mohammadpur	43	100.00	0.00	100.00	0.00	0.00	0.00	0.00	0.00	0.00	0.00	0.00	97.67
Mollapara	135	100.00	0.00	99.26	0.74	0.00	0.00	0.00	0.00	0.00	0.00	0.00	97.04
Muslimpara	109	100.00	0.00	96.33	1.83	0.00	0.00	0.00	0.00	1.83	0.00	0.00	94.50
Noapara	241	100.00	0.00	98.76	0.41	0.00	0.00	0.00	0.00	0.83	0.00	0.00	100.00
Raja Mongal Karbaripara	78	100.00	0.00	100.00	0.00	0.00	0.00	0.00	0.00	0.00	0.00	0.00	96.15
Rambabur Deba	167	100.00	0.00	100.00	0.00	0.00	0.00	0.00	0.00	0.00	0.00	0.00	88.62
Ramzan Memberpara	115	100.00	0.00	100.00	0.00	0.00	0.00	0.00	0.00	0.00	0.00	0.00	100.00
Saodagarpara	131	100.00	0.00	99.24	0.00	0.00	0.00	0.00	0.00	0.76	0.00	0.00	99.24
Sarkarpara	210	100.00	0.48	98.57	0.95	0.00	0.00	0.00	0.00	0.00	0.00	0.00	92.38
Seru Sardarpara	238	100.00	0.42	99.16	0.00	0.00	0.00	0.00	0.00	0.42	0.00	0.00	98.32
Serumia Sardarpara	134	100.00	0.00	100.00	0.00	0.00	0.00	0.00	0.00	0.00	0.00	0.00	100.00
Singhapara	181	100.00	0.00	100.00	0.00	0.00	0.00	0.00	0.00	0.00	0.00	0.00	100.00
Talukdarpara	70	100.00	0.00	98.57	0.00	0.00	0.00	0.00	0.00	1.43	0.00	0.00	97.14
Tulatali	253	100.00	0.40	97.23	0.79	0.40	0.00	0.00	0.00	1.19	0.00	0.00	98.81
Tuna Mia Mamberpara	212	100.00	0.00	98.58	0.00	0.00	0.00	0.00	0.00	1.42	0.00	0.00	94.81
Tabalchhari*	716	100.00	0.28	97.91	0.00	0.00	0.00	0.00	0.00	1.82	0.00	0.00	96.65
Bhuiyanpara	95	100.00	0.00	90.53	0.00	0.00	0.00	0.00	0.00	9.47	0.00	0.00	100.00
Bongpara	59	100.00	0.00	100.00	0.00	0.00	0.00	0.00	0.00	0.00	0.00	0.00	100.00
Hajipara	64	100.00	0.00	100.00	0.00	0.00	0.00	0.00	0.00	0.00	0.00	0.00	100.00
Haspatalpara	38	100.00	0.00	92.11	0.00	0.00	0.00	0.00	0.00	7.89	0.00	0.00	97.37
Karim Masterpara	44	100.00	0.00	100.00	0.00	0.00	0.00	0.00	0.00	0.00	0.00	0.00	97.73
Madrasapara	158	100.00	0.63	99.37	0.00	0.00	0.00	0.00	0.00	0.00	0.00	0.00	98.73
Maktabpara	104	100.00	0.96	99.04	0.00	0.00	0.00	0.00	0.00	0.00	0.00	0.00	98.08
Masterpara	38	100.00	0.00	97.37	0.00	0.00	0.00	0.00	0.00	2.63	0.00	0.00	92.11
Mongjai Karbaripara	116	100.00	0.00	100.00	0.00	0.00	0.00	0.00	0.00	0.00	0.00	0.00	87.07
<b>Taindang Union</b>	<b>3354</b>	<b>100.00</b>	<b>0.57</b>	<b>98.06</b>	<b>0.36</b>	<b>0.00</b>	<b>0.00</b>	<b>0.12</b>	<b>0.00</b>	<b>0.69</b>	<b>0.06</b>	<b>0.15</b>	<b>96.15</b>
Rural	3354	100.00	0.57	98.06	0.36	0.00	0.00	0.12	0.00	0.69	0.06	0.15	96.15
Urban	0	0.00	0.00	0.00	0.00	0.00	0.00	0.00	0.00	0.00	0.00	0.00	0.00
Achalang*	1186	100.00	0.93	98.31	0.08	0.00	0.00	0.00	0.00	0.42	0.17	0.08	96.54

Administrative Unit, Location and Community	General Household	Percentage of Source of Cooking Fuel											Percentage of Electricity Coverage
		Total	Straw/Leaf/ Bran/Husk	Wood/Chalk/ Chopped Wood	Wood-coal/ Charcoal/ Dried Dung	Kerosene/ Paraffin	Petrol/Diesel	Electricity	Supply Gas	LP Gas	Biogas	Others	
1	2	3	4	5	6	7	8	9	10	11	12	13	14
Abu Taher Sardarpara	95	100.00	0.00	100.00	0.00	0.00	0.00	0.00	0.00	0.00	0.00	0.00	97.89
Bagapara	130	100.00	0.00	99.23	0.00	0.00	0.00	0.00	0.00	0.77	0.00	0.00	96.15
Barek Leaderpara	125	100.00	8.00	92.00	0.00	0.00	0.00	0.00	0.00	0.00	0.00	0.00	94.40
Habib Mamberpara	108	100.00	0.93	98.15	0.00	0.00	0.00	0.00	0.00	0.00	0.00	0.93	97.22
Hedayet Ullah Sardarpara	107	100.00	0.00	97.20	0.93	0.00	0.00	0.00	0.00	1.87	0.00	0.00	91.59
Islampur	116	100.00	0.00	98.28	0.00	0.00	0.00	0.00	0.00	0.00	1.72	0.00	100.00
Krishnadaya Sardarpara	7	100.00	0.00	100.00	0.00	0.00	0.00	0.00	0.00	0.00	0.00	0.00	85.71
Mamataz Sardarpara	79	100.00	0.00	98.73	0.00	0.00	0.00	0.00	0.00	1.27	0.00	0.00	98.73
Manudas Memberpara	57	100.00	0.00	100.00	0.00	0.00	0.00	0.00	0.00	0.00	0.00	0.00	100.00
Marmapara	69	100.00	0.00	98.55	0.00	0.00	0.00	0.00	0.00	1.45	0.00	0.00	100.00
Saheb Ali Sardarpara	109	100.00	0.00	100.00	0.00	0.00	0.00	0.00	0.00	0.00	0.00	0.00	93.58
Sarbeshwarpara	70	100.00	0.00	100.00	0.00	0.00	0.00	0.00	0.00	0.00	0.00	0.00	95.71
Sobhan Sardarpara	114	100.00	0.00	100.00	0.00	0.00	0.00	0.00	0.00	0.00	0.00	0.00	97.37
Taindang*	2168	100.00	0.37	97.92	0.51	0.00	0.00	0.18	0.00	0.83	0.00	0.18	95.94
Baghmara	128	100.00	0.00	100.00	0.00	0.00	0.00	0.00	0.00	0.00	0.00	0.00	95.31
Bandar Singpara	72	100.00	0.00	93.06	2.78	0.00	0.00	0.00	0.00	4.17	0.00	0.00	98.61
Batitila	30	100.00	0.00	100.00	0.00	0.00	0.00	0.00	0.00	0.00	0.00	0.00	66.67
Battali	252	100.00	0.40	97.62	0.00	0.00	0.00	0.79	0.00	0.79	0.00	0.40	98.02
Bazartila	314	100.00	0.00	96.18	0.32	0.00	0.00	0.00	0.00	2.87	0.00	0.64	99.68
Headmanpara	163	100.00	0.00	100.00	0.00	0.00	0.00	0.00	0.00	0.00	0.00	0.00	81.60
Majhpara	327	100.00	0.00	98.17	1.53	0.00	0.00	0.00	0.00	0.31	0.00	0.00	98.17
Muslimpara	167	100.00	0.00	99.40	0.00	0.00	0.00	0.00	0.00	0.60	0.00	0.00	95.21
Noapara	343	100.00	2.04	97.38	0.00	0.00	0.00	0.29	0.00	0.00	0.00	0.29	96.50
Porabari	76	100.00	0.00	100.00	0.00	0.00	0.00	0.00	0.00	0.00	0.00	0.00	100.00
Sinduk Depapara	179	100.00	0.00	97.21	1.68	0.00	0.00	0.56	0.00	0.56	0.00	0.00	98.88
Tanaikyapara	87	100.00	0.00	100.00	0.00	0.00	0.00	0.00	0.00	0.00	0.00	0.00	91.95
Tango Mahajanpara	30	100.00	0.00	96.67	0.00	0.00	0.00	0.00	0.00	3.33	0.00	0.00	100.00
<b>Panchhari Upazila</b>	<b>16996</b>	<b>100.00</b>	<b>0.35</b>	<b>92.60</b>	<b>0.76</b>	<b>0.04</b>	<b>0.02</b>	<b>0.06</b>	<b>0.00</b>	<b>6.07</b>	<b>0.04</b>	<b>0.05</b>	<b>91.02</b>
Rural	8785	100.00	0.48	96.16	0.75	0.07	0.01	0.07	0.00	2.40	0.02	0.03	86.92
Urban	8211	100.00	0.21	88.80	0.78	0.01	0.02	0.05	0.00	10.00	0.06	0.07	95.40
<b>Chengi Union</b>	<b>2190</b>	<b>100.00</b>	<b>0.05</b>	<b>95.25</b>	<b>0.46</b>	<b>0.00</b>	<b>0.00</b>	<b>0.05</b>	<b>0.00</b>	<b>4.20</b>	<b>0.00</b>	<b>0.00</b>	<b>95.25</b>
Rural	0	0.00	0.00	0.00	0.00	0.00	0.00	0.00	0.00	0.00	0.00	0.00	0.00
Urban	2190	100.00	0.05	95.25	0.46	0.00	0.00	0.05	0.00	4.20	0.00	0.00	95.25
Chengi*	2190	100.00	0.05	95.25	0.46	0.00	0.00	0.05	0.00	4.20	0.00	0.00	95.25
Amarendrapara	54	100.00	0.00	94.44	0.00	0.00	0.00	0.00	0.00	5.56	0.00	0.00	98.15
Angjapara	58	100.00	0.00	98.28	0.00	0.00	0.00	0.00	0.00	1.72	0.00	0.00	93.10
Brajamohanpara	53	100.00	0.00	100.00	0.00	0.00	0.00	0.00	0.00	0.00	0.00	0.00	98.11
Buddharampara	73	100.00	0.00	98.63	1.37	0.00	0.00	0.00	0.00	0.00	0.00	0.00	100.00
Chandra Karbaripara	129	100.00	0.00	83.72	0.00	0.00	0.00	0.78	0.00	15.50	0.00	0.00	95.35
Dhanyachandrapara	130	100.00	0.00	87.69	0.77	0.00	0.00	0.00	0.00	11.54	0.00	0.00	98.46
Durgamanipara	126	100.00	0.00	99.21	0.00	0.00	0.00	0.00	0.00	0.79	0.00	0.00	95.24
Jagat Mohanpara	111	100.00	0.00	99.10	0.90	0.00	0.00	0.00	0.00	0.00	0.00	0.00	98.20
Jagat Senpara	37	100.00	0.00	100.00	0.00	0.00	0.00	0.00	0.00	0.00	0.00	0.00	91.89
Jitendrapara	114	100.00	0.00	90.35	0.88	0.00	0.00	0.00	0.00	8.77	0.00	0.00	89.47
Jubanashwapara	132	100.00	0.00	100.00	0.00	0.00	0.00	0.00	0.00	0.00	0.00	0.00	96.97
Karap Chandrapara	66	100.00	0.00	100.00	0.00	0.00	0.00	0.00	0.00	0.00	0.00	0.00	100.00
Karunamohanpara	30	100.00	0.00	100.00	0.00	0.00	0.00	0.00	0.00	0.00	0.00	0.00	100.00
Khargapara	97	100.00	0.00	100.00	0.00	0.00	0.00	0.00	0.00	0.00	0.00	0.00	84.54
Kinadhan Baidyapara	120	100.00	0.00	84.17	2.50	0.00	0.00	0.00	0.00	13.33	0.00	0.00	99.17
Kinamanipara	34	100.00	0.00	97.06	0.00	0.00	0.00	0.00	0.00	2.94	0.00	0.00	100.00
Lakshmi Rampara	33	100.00	0.00	100.00	0.00	0.00	0.00	0.00	0.00	0.00	0.00	0.00	84.85
Lambupara	89	100.00	0.00	98.88	1.12	0.00	0.00	0.00	0.00	0.00	0.00	0.00	92.13
Lendiapara	46	100.00	0.00	97.83	0.00	0.00	0.00	0.00	0.00	2.17	0.00	0.00	97.83
Madhu Mangalpara	62	100.00	0.00	80.65	0.00	0.00	0.00	0.00	0.00	19.35	0.00	0.00	100.00
Mangaldhanpara	42	100.00	0.00	92.86	0.00	0.00	0.00	0.00	0.00	7.14	0.00	0.00	100.00
Matulipara	11	100.00	0.00	81.82	0.00	0.00	0.00	0.00	0.00	18.18	0.00	0.00	100.00
Natunpara	26	100.00	0.00	100.00	0.00	0.00	0.00	0.00	0.00	0.00	0.00	0.00	96.15
Nilamani Headmanpara	92	100.00	0.00	95.65	0.00	0.00	0.00	0.00	0.00	4.35	0.00	0.00	100.00
Pettuyapara	53	100.00	1.89	98.11	0.00	0.00	0.00	0.00	0.00	0.00	0.00	0.00	98.11

Administrative Unit, Location and Community	General Household	Percentage of Source of Cooking Fuel											Percentage of Electricity Coverage
		Total	Straw/Leaf/ Bran/Husk	Wood/Chalk/ Chopped Wood	Wood-coal/ Charcoal/ Dried Dung	Kerosene/ Paraffin	Petrol/Diesel	Electricity	Supply Gas	LP Gas	Biogas	Others	
1	2	3	4	5	6	7	8	9	10	11	12	13	14
Pushta Raypara	54	100.00	0.00	96.30	3.70	0.00	0.00	0.00	0.00	0.00	0.00	0.00	94.44
Raj Mohan Para	13	100.00	0.00	92.31	0.00	0.00	0.00	0.00	0.00	7.69	0.00	0.00	84.62
Ramanipara	36	100.00	0.00	100.00	0.00	0.00	0.00	0.00	0.00	0.00	0.00	0.00	100.00
Ratnasenpara	37	100.00	0.00	100.00	0.00	0.00	0.00	0.00	0.00	0.00	0.00	0.00	100.00
Shamvu Ray Para	119	100.00	0.00	98.32	0.00	0.00	0.00	0.00	0.00	1.68	0.00	0.00	84.87
Subalchandra Para	33	100.00	0.00	100.00	0.00	0.00	0.00	0.00	0.00	0.00	0.00	0.00	100.00
Surja Mohan Para	58	100.00	0.00	100.00	0.00	0.00	0.00	0.00	0.00	0.00	0.00	0.00	94.83
Takshmi Ray Para	22	100.00	0.00	100.00	0.00	0.00	0.00	0.00	0.00	0.00	0.00	0.00	72.73
<b>Latiban Union</b>	<b>2613</b>	<b>100.00</b>	<b>0.88</b>	<b>94.99</b>	<b>0.50</b>	<b>0.00</b>	<b>0.00</b>	<b>0.04</b>	<b>0.00</b>	<b>3.56</b>	<b>0.04</b>	<b>0.00</b>	<b>89.51</b>
Rural	2613	100.00	0.88	94.99	0.50	0.00	0.00	0.04	0.00	3.56	0.04	0.00	89.51
Urban	0	0.00	0.00	0.00	0.00	0.00	0.00	0.00	0.00	0.00	0.00	0.00	0.00
Jugalchhari*	692	100.00	0.29	95.81	0.58	0.00	0.00	0.00	0.00	3.32	0.00	0.00	81.65
Mogli Mohan Para	50	100.00	0.00	100.00	0.00	0.00	0.00	0.00	0.00	0.00	0.00	0.00	98.00
Bamvupara	59	100.00	0.00	100.00	0.00	0.00	0.00	0.00	0.00	0.00	0.00	0.00	98.31
Chhota Bari	51	100.00	1.96	96.08	1.96	0.00	0.00	0.00	0.00	0.00	0.00	0.00	68.63
Singsa Para	97	100.00	0.00	100.00	0.00	0.00	0.00	0.00	0.00	0.00	0.00	0.00	88.66
Bagan Para	80	100.00	0.00	100.00	0.00	0.00	0.00	0.00	0.00	0.00	0.00	0.00	70.00
Heladhulapara	65	100.00	0.00	96.92	3.08	0.00	0.00	0.00	0.00	0.00	0.00	0.00	53.85
Kangchairipara	100	100.00	0.00	76.00	1.00	0.00	0.00	0.00	0.00	23.00	0.00	0.00	90.00
Katal Manipara	123	100.00	0.00	100.00	0.00	0.00	0.00	0.00	0.00	0.00	0.00	0.00	87.80
Dhani Kumar Para	9	100.00	0.00	100.00	0.00	0.00	0.00	0.00	0.00	0.00	0.00	0.00	88.89
Gunadhar Para	28	100.00	3.57	96.43	0.00	0.00	0.00	0.00	0.00	0.00	0.00	0.00	89.29
Lakkiranjan Para	30	100.00	0.00	100.00	0.00	0.00	0.00	0.00	0.00	0.00	0.00	0.00	50.00
Latiban*	1921	100.00	1.09	94.69	0.47	0.00	0.00	0.05	0.00	3.64	0.05	0.00	92.35
Balipara	83	100.00	0.00	98.80	1.20	0.00	0.00	0.00	0.00	0.00	0.00	0.00	83.13
Chandranathpara	98	100.00	0.00	87.76	0.00	0.00	0.00	0.00	0.00	12.24	0.00	0.00	97.96
Dakkhin Nalkata	86	100.00	0.00	97.67	2.33	0.00	0.00	0.00	0.00	0.00	0.00	0.00	91.86
Dhukhirampara	20	100.00	0.00	100.00	0.00	0.00	0.00	0.00	0.00	0.00	0.00	0.00	100.00
Durchharipara	72	100.00	0.00	100.00	0.00	0.00	0.00	0.00	0.00	0.00	0.00	0.00	100.00
Chandra Sen Para	37	100.00	0.00	91.89	0.00	0.00	0.00	0.00	0.00	8.11	0.00	0.00	94.59
Gangarampara	58	100.00	0.00	100.00	0.00	0.00	0.00	0.00	0.00	0.00	0.00	0.00	79.31
Harisadhanpara	18	100.00	0.00	88.89	0.00	0.00	0.00	0.00	0.00	11.11	0.00	0.00	88.89
Headmanpara	23	100.00	0.00	86.96	0.00	0.00	0.00	0.00	0.00	13.04	0.00	0.00	95.65
Horendra Para	18	100.00	0.00	100.00	0.00	0.00	0.00	0.00	0.00	0.00	0.00	0.00	83.33
Jamin Dhanpara	76	100.00	0.00	100.00	0.00	0.00	0.00	0.00	0.00	0.00	0.00	0.00	97.37
Jurcharipara	33	100.00	0.00	100.00	0.00	0.00	0.00	0.00	0.00	0.00	0.00	0.00	78.79
Kanaraypara	50	100.00	40.00	56.00	4.00	0.00	0.00	0.00	0.00	0.00	0.00	0.00	96.00
Karigarpara	87	100.00	0.00	100.00	0.00	0.00	0.00	0.00	0.00	0.00	0.00	0.00	100.00
Khamarpara	11	100.00	0.00	100.00	0.00	0.00	0.00	0.00	0.00	0.00	0.00	0.00	81.82
Kishtamohanpara	23	100.00	0.00	100.00	0.00	0.00	0.00	0.00	0.00	0.00	0.00	0.00	91.30
Lila Mohanpara	87	100.00	0.00	97.70	0.00	0.00	0.00	0.00	0.00	2.30	0.00	0.00	97.70
Lalit Mohan Para	31	100.00	0.00	100.00	0.00	0.00	0.00	0.00	0.00	0.00	0.00	0.00	93.55
Madhupara	86	100.00	0.00	100.00	0.00	0.00	0.00	0.00	0.00	0.00	0.00	0.00	90.70
Nabin Chanpara	93	100.00	0.00	89.25	3.23	0.00	0.00	0.00	0.00	7.53	0.00	0.00	93.55
Nabinchandrapara	86	100.00	0.00	94.19	0.00	0.00	0.00	0.00	0.00	5.81	0.00	0.00	97.67
Oklaymasharapara	18	100.00	0.00	100.00	0.00	0.00	0.00	0.00	0.00	0.00	0.00	0.00	83.33
Porabari	38	100.00	0.00	100.00	0.00	0.00	0.00	0.00	0.00	0.00	0.00	0.00	97.37
Pradippara	98	100.00	1.02	98.98	0.00	0.00	0.00	0.00	0.00	0.00	0.00	0.00	87.76
Pulinpur	83	100.00	0.00	100.00	0.00	0.00	0.00	0.00	0.00	0.00	0.00	0.00	98.80
Purba Nalkata	62	100.00	0.00	98.39	0.00	0.00	0.00	1.61	0.00	0.00	0.00	0.00	96.77
Prannya Para	24	100.00	0.00	100.00	0.00	0.00	0.00	0.00	0.00	0.00	0.00	0.00	100.00
Bhaggya Mohajan Para	13	100.00	0.00	100.00	0.00	0.00	0.00	0.00	0.00	0.00	0.00	0.00	100.00
Ramshingpara	108	100.00	0.00	99.07	0.00	0.00	0.00	0.00	0.00	0.00	0.93	0.00	67.59
Rejamanipara	25	100.00	0.00	100.00	0.00	0.00	0.00	0.00	0.00	0.00	0.00	0.00	100.00
Sukra Mohan Para	25	100.00	0.00	64.00	4.00	0.00	0.00	0.00	0.00	32.00	0.00	0.00	92.00
Shantiranjanpara	27	100.00	0.00	96.30	0.00	0.00	0.00	0.00	0.00	3.70	0.00	0.00	100.00
Tridibeshor Para	55	100.00	0.00	98.18	0.00	0.00	0.00	0.00	0.00	1.82	0.00	0.00	92.73
Ugyajaipara	82	100.00	0.00	82.93	0.00	0.00	0.00	0.00	0.00	17.07	0.00	0.00	92.68
Uttar Nalkata	87	100.00	0.00	86.21	0.00	0.00	0.00	0.00	0.00	13.79	0.00	0.00	96.55

Administrative Unit, Location and Community	General Household	Percentage of Source of Cooking Fuel											Percentage of Electricity Coverage
		Total	Straw/Leaf/ Bran/Husk	Wood/Chalk/ Chopped Wood	Wood-coal/ Charcoal/ Dried Dung	Kerosene/ Paraffin	Petrol/Diesel	Electricity	Supply Gas	LP Gas	Biogas	Others	
1	2	3	4	5	6	7	8	9	10	11	12	13	14
<b>Logang Union</b>	<b>3101</b>	<b>100.00</b>	<b>0.55</b>	<b>96.42</b>	<b>0.94</b>	<b>0.19</b>	<b>0.00</b>	<b>0.10</b>	<b>0.00</b>	<b>1.77</b>	<b>0.00</b>	<b>0.03</b>	<b>87.26</b>
Rural	3101	100.00	0.55	96.42	0.94	0.19	0.00	0.10	0.00	1.77	0.00	0.03	87.26
Urban	0	0.00	0.00	0.00	0.00	0.00	0.00	0.00	0.00	0.00	0.00	0.00	0.00
Bara Panchhari*	847	100.00	0.12	98.23	0.35	0.35	0.00	0.00	0.00	0.83	0.00	0.12	66.82
Alendrapara	47	100.00	0.00	97.87	0.00	0.00	0.00	0.00	0.00	2.13	0.00	0.00	82.98
Bengapara	21	100.00	0.00	100.00	0.00	0.00	0.00	0.00	0.00	0.00	0.00	0.00	90.48
Bidyamohanpara	40	100.00	0.00	100.00	0.00	0.00	0.00	0.00	0.00	0.00	0.00	0.00	35.00
Birendra Karbaripara	67	100.00	0.00	100.00	0.00	0.00	0.00	0.00	0.00	0.00	0.00	0.00	97.01
Chitta Ranjon Para	29	100.00	0.00	100.00	0.00	0.00	0.00	0.00	0.00	0.00	0.00	0.00	75.86
Fatemanagar	231	100.00	0.43	95.67	0.00	1.30	0.00	0.00	0.00	2.60	0.00	0.00	89.61
Ganjapara	10	100.00	0.00	100.00	0.00	0.00	0.00	0.00	0.00	0.00	0.00	0.00	60.00
Purna Kumar Para	54	100.00	0.00	100.00	0.00	0.00	0.00	0.00	0.00	0.00	0.00	0.00	44.44
Joutha Khamarpara	13	100.00	0.00	100.00	0.00	0.00	0.00	0.00	0.00	0.00	0.00	0.00	61.54
Kashipara	32	100.00	0.00	100.00	0.00	0.00	0.00	0.00	0.00	0.00	0.00	0.00	90.63
Niladhanpara	40	100.00	0.00	100.00	0.00	0.00	0.00	0.00	0.00	0.00	0.00	0.00	35.00
Dino Bandu Para	36	100.00	0.00	97.22	2.78	0.00	0.00	0.00	0.00	0.00	0.00	0.00	8.33
Pashchim Madan Karbaripara	24	100.00	0.00	100.00	0.00	0.00	0.00	0.00	0.00	0.00	0.00	0.00	41.67
Patikumarpapa	49	100.00	0.00	100.00	0.00	0.00	0.00	0.00	0.00	0.00	0.00	0.00	0.00
Pradippara	26	100.00	0.00	100.00	0.00	0.00	0.00	0.00	0.00	0.00	0.00	0.00	23.08
Ramtanupara	53	100.00	0.00	100.00	0.00	0.00	0.00	0.00	0.00	0.00	0.00	0.00	69.81
Riyang Chharapara	24	100.00	0.00	100.00	0.00	0.00	0.00	0.00	0.00	0.00	0.00	0.00	91.67
Saontalpara	19	100.00	0.00	94.74	0.00	0.00	0.00	0.00	0.00	0.00	0.00	5.26	57.89
Sindukumarpara	5	100.00	0.00	100.00	0.00	0.00	0.00	0.00	0.00	0.00	0.00	0.00	100.00
Takkupedapara	14	100.00	0.00	85.71	14.29	0.00	0.00	0.00	0.00	0.00	0.00	0.00	100.00
Perachara Marma Para	13	100.00	0.00	100.00	0.00	0.00	0.00	0.00	0.00	0.00	0.00	0.00	84.62
Logang*	2254	100.00	0.71	95.74	1.15	0.13	0.00	0.13	0.00	2.13	0.00	0.00	94.94
Abinashpara	65	100.00	0.00	96.92	0.00	0.00	0.00	0.00	0.00	3.08	0.00	0.00	93.85
Anandamohanpara	47	100.00	2.13	97.87	0.00	0.00	0.00	0.00	0.00	0.00	0.00	0.00	97.87
Anilpara	56	100.00	0.00	98.21	0.00	0.00	0.00	0.00	0.00	1.79	0.00	0.00	100.00
Anil Chandra Para	50	100.00	0.00	100.00	0.00	0.00	0.00	0.00	0.00	0.00	0.00	0.00	100.00
Baburapara	49	100.00	0.00	100.00	0.00	0.00	0.00	0.00	0.00	0.00	0.00	0.00	100.00
Bharatbarshapara	42	100.00	0.00	100.00	0.00	0.00	0.00	0.00	0.00	0.00	0.00	0.00	92.86
Brihat Chandrapara	55	100.00	0.00	100.00	0.00	0.00	0.00	0.00	0.00	0.00	0.00	0.00	94.55
Barendra Karbari Para	45	100.00	0.00	93.33	0.00	0.00	0.00	0.00	0.00	6.67	0.00	0.00	100.00
Battya Karbari Para	17	100.00	0.00	100.00	0.00	0.00	0.00	0.00	0.00	0.00	0.00	0.00	100.00
Birajoy Karbari Para	47	100.00	0.00	95.74	0.00	4.26	0.00	0.00	0.00	0.00	0.00	0.00	100.00
Chikan Chanpara	80	100.00	0.00	100.00	0.00	0.00	0.00	0.00	0.00	0.00	0.00	0.00	97.50
Dhudukchhara	101	100.00	0.00	84.16	0.00	0.00	0.00	0.00	0.00	15.84	0.00	0.00	95.05
Dayal Karbari Para	13	100.00	0.00	100.00	0.00	0.00	0.00	0.00	0.00	0.00	0.00	0.00	100.00
Ghilatalipara	43	100.00	0.00	100.00	0.00	0.00	0.00	0.00	0.00	0.00	0.00	0.00	100.00
Hatimarapara	56	100.00	0.00	98.21	0.00	1.79	0.00	0.00	0.00	0.00	0.00	0.00	100.00
Jatishpara	36	100.00	0.00	97.22	0.00	0.00	0.00	0.00	0.00	2.78	0.00	0.00	100.00
Kharga Para	17	100.00	0.00	100.00	0.00	0.00	0.00	0.00	0.00	0.00	0.00	0.00	76.47
Krishna Karbari Para	14	100.00	0.00	100.00	0.00	0.00	0.00	0.00	0.00	0.00	0.00	0.00	57.14
Kalaram Para	98	100.00	0.00	95.92	0.00	0.00	0.00	0.00	0.00	4.08	0.00	0.00	100.00
Logang Bazar Para	73	100.00	2.74	95.89	0.00	0.00	0.00	0.00	0.00	1.37	0.00	0.00	98.63
Lal Mohan Para	29	100.00	0.00	75.86	3.45	0.00	0.00	6.90	0.00	13.79	0.00	0.00	100.00
Logang Char Para	41	100.00	7.32	92.68	0.00	0.00	0.00	0.00	0.00	0.00	0.00	0.00	100.00
Madhuram Para	41	100.00	0.00	100.00	0.00	0.00	0.00	0.00	0.00	0.00	0.00	0.00	97.56
Madhu Ranjan Para	31	100.00	0.00	96.77	0.00	0.00	0.00	0.00	0.00	3.23	0.00	0.00	100.00
Muni Karbaripara	50	100.00	0.00	94.00	0.00	0.00	0.00	0.00	0.00	6.00	0.00	0.00	100.00
Niharbindu Para	6	100.00	0.00	100.00	0.00	0.00	0.00	0.00	0.00	0.00	0.00	0.00	100.00
Pahar Chan Para	48	100.00	0.00	97.92	0.00	0.00	0.00	2.08	0.00	0.00	0.00	0.00	91.67
Prabhu Manipara	51	100.00	0.00	100.00	0.00	0.00	0.00	0.00	0.00	0.00	0.00	0.00	100.00
Premkumarpara	28	100.00	0.00	100.00	0.00	0.00	0.00	0.00	0.00	0.00	0.00	0.00	53.57
Paschim Babura Para	43	100.00	0.00	100.00	0.00	0.00	0.00	0.00	0.00	0.00	0.00	0.00	100.00
Prabin Mohan Karbari Para	30	100.00	0.00	100.00	0.00	0.00	0.00	0.00	0.00	0.00	0.00	0.00	96.67
Prashanta Para	34	100.00	0.00	100.00	0.00	0.00	0.00	0.00	0.00	0.00	0.00	0.00	88.24
Pravu Ranjan Karbari Para	21	100.00	0.00	95.24	4.76	0.00	0.00	0.00	0.00	0.00	0.00	0.00	100.00

Administrative Unit, Location and Community	General Household	Percentage of Source of Cooking Fuel											Percentage of Electricity Coverage
		Total	Straw/Leaf/ Bran/Husk	Wood/Chalk/ Chopped Wood	Wood-coal/ Charcoal/ Dried Dung	Kerosene/ Paraffin	Petrol/Diesel	Electricity	Supply Gas	LP Gas	Biogas	Others	
1	2	3	4	5	6	7	8	9	10	11	12	13	14
Rabidhanpara	53	100.00	0.00	100.00	0.00	0.00	0.00	0.00	0.00	0.00	0.00	0.00	66.04
Rajendrapara	30	100.00	0.00	100.00	0.00	0.00	0.00	0.00	0.00	0.00	0.00	0.00	90.00
Ranjanpara	27	100.00	0.00	100.00	0.00	0.00	0.00	0.00	0.00	0.00	0.00	0.00	96.30
Rupsenpara	55	100.00	0.00	100.00	0.00	0.00	0.00	0.00	0.00	0.00	0.00	0.00	94.55
Shachindra Karbaripara	35	100.00	0.00	100.00	0.00	0.00	0.00	0.00	0.00	0.00	0.00	0.00	100.00
Shova Chandra Para	70	100.00	0.00	100.00	0.00	0.00	0.00	0.00	0.00	0.00	0.00	0.00	100.00
Shanti Ranjan Para	39	100.00	0.00	84.62	15.38	0.00	0.00	0.00	0.00	0.00	0.00	0.00	89.74
Snehamohan Para	23	100.00	0.00	95.65	0.00	0.00	0.00	0.00	0.00	4.35	0.00	0.00	82.61
Sukhamani Para	25	100.00	0.00	96.00	0.00	0.00	0.00	0.00	0.00	4.00	0.00	0.00	100.00
Shanti Nagor Dakkhin Para	40	100.00	25.00	72.50	0.00	0.00	0.00	0.00	0.00	2.50	0.00	0.00	100.00
Shanti Nagor Moddya Para	73	100.00	0.00	91.78	2.74	0.00	0.00	0.00	0.00	5.48	0.00	0.00	94.52
Shanti Nagor Paschim Para	43	100.00	0.00	76.74	23.26	0.00	0.00	0.00	0.00	0.00	0.00	0.00	88.37
Shanti Nagor Uttar Para	49	100.00	0.00	85.71	12.24	0.00	0.00	0.00	0.00	2.04	0.00	0.00	85.71
Shanti Tila	5	100.00	0.00	100.00	0.00	0.00	0.00	0.00	0.00	0.00	0.00	0.00	100.00
Sheneha Mohan Karbari Para	30	100.00	0.00	96.67	0.00	0.00	0.00	0.00	0.00	3.33	0.00	0.00	96.67
Shanti Bikash Para	43	100.00	0.00	100.00	0.00	0.00	0.00	0.00	0.00	0.00	0.00	0.00	97.67
Shanti Kumar Boudya Para	36	100.00	0.00	97.22	0.00	0.00	0.00	0.00	0.00	2.78	0.00	0.00	75.00
Uttar Dudukchara Para	121	100.00	0.00	98.35	0.00	0.00	0.00	0.00	0.00	1.65	0.00	0.00	98.35
<b>Panchhari Union</b>	<b>6021</b>	<b>100.00</b>	<b>0.27</b>	<b>86.45</b>	<b>0.90</b>	<b>0.02</b>	<b>0.03</b>	<b>0.05</b>	<b>0.00</b>	<b>12.11</b>	<b>0.08</b>	<b>0.10</b>	<b>95.45</b>
Rural	0	0.00	0.00	0.00	0.00	0.00	0.00	0.00	0.00	0.00	0.00	0.00	0.00
Urban	6021	100.00	0.27	86.45	0.90	0.02	0.03	0.05	0.00	12.11	0.08	0.10	95.45
Pujgang*	6021	100.00	0.27	86.45	0.90	0.02	0.03	0.05	0.00	12.11	0.08	0.10	95.45
Abanipara	117	100.00	0.00	99.15	0.85	0.00	0.00	0.00	0.00	0.00	0.00	0.00	88.89
Achai Mahajan Para	57	100.00	0.00	22.81	0.00	0.00	0.00	0.00	0.00	73.68	0.00	3.51	98.25
Adi Tripura Para	131	100.00	0.00	64.12	0.00	0.00	0.00	0.00	0.00	35.88	0.00	0.00	96.95
Akkhaypara	124	100.00	0.00	96.77	0.00	0.00	0.00	0.00	0.00	3.23	0.00	0.00	87.90
Ali Charanpara	94	100.00	0.00	96.81	1.06	0.00	0.00	0.00	0.00	1.06	1.06	0.00	95.74
Ayub Ali Memberpara	102	100.00	0.00	98.04	0.00	0.00	0.00	0.00	0.00	1.96	0.00	0.00	98.04
Baishakh Kumarpara	16	100.00	0.00	100.00	0.00	0.00	0.00	0.00	0.00	0.00	0.00	0.00	100.00
Batyapara	39	100.00	0.00	100.00	0.00	0.00	0.00	0.00	0.00	0.00	0.00	0.00	92.31
Bazarpara	185	100.00	0.54	65.95	0.00	0.00	0.00	0.00	0.00	33.51	0.00	0.00	100.00
Bgb Zone	46	100.00	0.00	0.00	0.00	0.00	0.00	0.00	0.00	100.00	0.00	0.00	100.00
Bir Kumarpara	20	100.00	0.00	100.00	0.00	0.00	0.00	0.00	0.00	0.00	0.00	0.00	95.00
Buddhamanipara	37	100.00	0.00	89.19	10.81	0.00	0.00	0.00	0.00	0.00	0.00	0.00	45.95
Chowdhurypara	29	100.00	0.00	72.41	13.79	0.00	0.00	0.00	0.00	13.79	0.00	0.00	100.00
Colonypara	201	100.00	1.49	60.20	4.98	0.00	0.00	0.00	0.00	32.84	0.00	0.50	99.50
Ali Chan Para	102	100.00	0.00	96.08	2.94	0.00	0.00	0.00	0.00	0.98	0.00	0.00	90.20
Damdama	385	100.00	0.26	91.17	0.52	0.00	0.26	0.00	0.00	7.79	0.00	0.00	99.48
Debamitrapara	35	100.00	0.00	97.14	0.00	0.00	0.00	0.00	0.00	2.86	0.00	0.00	100.00
Debendrapara	95	100.00	0.00	100.00	0.00	0.00	0.00	0.00	0.00	0.00	0.00	0.00	97.89
Deghal Chharipara	18	100.00	0.00	100.00	0.00	0.00	0.00	0.00	0.00	0.00	0.00	0.00	66.67
Dhighiraypara	12	100.00	0.00	100.00	0.00	0.00	0.00	0.00	0.00	0.00	0.00	0.00	75.00
Fupuchan Para	21	100.00	0.00	100.00	0.00	0.00	0.00	0.00	0.00	0.00	0.00	0.00	85.71
Gaganchandrapara	150	100.00	0.00	99.33	0.00	0.00	0.00	0.00	0.00	0.67	0.00	0.00	98.00
Brick Field Para	82	100.00	0.00	100.00	0.00	0.00	0.00	0.00	0.00	0.00	0.00	0.00	100.00
Brisha Mohan Para	62	100.00	0.00	88.71	0.00	0.00	0.00	1.61	0.00	9.68	0.00	0.00	93.55
Haladharpara	72	100.00	0.00	100.00	0.00	0.00	0.00	0.00	0.00	0.00	0.00	0.00	95.83
Hasannagar	202	100.00	0.50	95.05	1.49	0.00	0.00	0.00	0.00	2.97	0.00	0.00	84.65
Islampur	154	100.00	0.00	96.75	0.65	0.00	0.00	0.00	0.00	2.60	0.00	0.00	98.70
Jatishpara	31	100.00	0.00	58.06	0.00	0.00	0.00	0.00	0.00	41.94	0.00	0.00	100.00
Joutha Khamar	40	100.00	0.00	97.50	0.00	0.00	0.00	0.00	0.00	0.00	2.50	0.00	35.00
Joyantapara	8	100.00	0.00	100.00	0.00	0.00	0.00	0.00	0.00	0.00	0.00	0.00	50.00
Jugesharpara	104	100.00	0.00	96.15	0.00	0.00	0.00	0.00	0.00	3.85	0.00	0.00	97.12
Jyotirmaypara	120	100.00	0.00	97.50	0.00	0.00	0.00	0.00	0.00	2.50	0.00	0.00	94.17
Kalabaganpara	121	100.00	0.00	70.25	3.31	0.00	0.00	0.00	0.00	25.62	0.00	0.83	98.35
Kalanalpara	89	100.00	1.12	96.63	1.12	0.00	0.00	0.00	0.00	1.12	0.00	0.00	98.88
Kamini Memberpara	34	100.00	0.00	79.41	0.00	0.00	0.00	0.00	0.00	20.59	0.00	0.00	94.12
Kanungopara	124	100.00	0.00	94.35	0.81	0.00	0.00	0.00	0.00	3.23	1.61	0.00	83.87
Keshtamanipara	44	100.00	0.00	100.00	0.00	0.00	0.00	0.00	0.00	0.00	0.00	0.00	90.91

Administrative Unit, Location and Community	General Household	Percentage of Source of Cooking Fuel											Percentage of Electricity Coverage
		Total	Straw/Leaf/ Bran/Husk	Wood/Chalk/ Chopped Wood	Wood-coal/ Charcoal/ Dried Dung	Kerosene/ Paraffin	Petrol/Diesel	Electricity	Supply Gas	LP Gas	Biogas	Others	
1	2	3	4	5	6	7	8	9	10	11	12	13	14
Khamarpara	7	100.00	0.00	100.00	0.00	0.00	0.00	0.00	0.00	0.00	0.00	0.00	85.71
Kinachanpara	137	100.00	0.00	78.83	2.92	0.00	0.00	0.73	0.00	17.52	0.00	0.00	94.89
Kripacharanpara	40	100.00	0.00	77.50	0.00	0.00	0.00	0.00	0.00	22.50	0.00	0.00	97.50
Madan Karbaripara	35	100.00	0.00	100.00	0.00	0.00	0.00	0.00	0.00	0.00	0.00	0.00	100.00
Madhu Mangalpara	96	100.00	0.00	93.75	0.00	0.00	0.00	0.00	0.00	5.21	1.04	0.00	98.96
Manju Adam	98	100.00	0.00	55.10	0.00	0.00	0.00	0.00	0.00	44.90	0.00	0.00	100.00
Mohammadpur	315	100.00	0.32	96.19	0.00	0.32	0.00	0.00	0.00	3.17	0.00	0.00	97.14
Muslimpara Police Station	88	100.00	2.27	21.59	1.14	0.00	0.00	0.00	0.00	73.86	0.00	1.14	100.00
Nabin Chan Para	57	100.00	0.00	96.49	0.00	0.00	0.00	0.00	0.00	3.51	0.00	0.00	96.49
Nakul Masterpara	24	100.00	0.00	91.67	0.00	0.00	0.00	0.00	0.00	8.33	0.00	0.00	95.83
Napitapara	204	100.00	0.49	99.02	0.00	0.00	0.00	0.00	0.00	0.49	0.00	0.00	99.51
Pailat Farm	220	100.00	1.82	91.82	0.91	0.00	0.00	0.00	0.00	5.45	0.00	0.00	96.36
Pujgangmukhpara	27	100.00	0.00	48.15	0.00	0.00	0.00	0.00	0.00	51.85	0.00	0.00	100.00
Rabisingpara	60	100.00	0.00	61.67	0.00	0.00	0.00	0.00	0.00	36.67	0.00	1.67	100.00
Rajkumarpara	23	100.00	0.00	100.00	0.00	0.00	0.00	0.00	0.00	0.00	0.00	0.00	91.30
Ramanipara	14	100.00	0.00	100.00	0.00	0.00	0.00	0.00	0.00	0.00	0.00	0.00	92.86
Ramsingpara	24	100.00	0.00	100.00	0.00	0.00	0.00	0.00	0.00	0.00	0.00	0.00	75.00
Ratan Manipara	75	100.00	0.00	98.67	0.00	0.00	0.00	0.00	0.00	1.33	0.00	0.00	98.67
Saontalpara	152	100.00	0.00	92.76	0.66	0.00	0.00	0.00	0.00	6.58	0.00	0.00	100.00
Satyadhanpara	62	100.00	0.00	77.42	0.00	0.00	0.00	0.00	0.00	22.58	0.00	0.00	100.00
Shantilapara	123	100.00	0.00	99.19	0.00	0.00	0.81	0.00	0.00	0.00	0.00	0.00	92.68
Suresh Chandrapara	37	100.00	0.00	100.00	0.00	0.00	0.00	0.00	0.00	0.00	0.00	0.00	100.00
T&T Tila	201	100.00	0.50	57.71	1.49	0.00	0.00	0.00	0.00	40.30	0.00	0.00	98.51
Takshmi Ray Para	49	100.00	0.00	100.00	0.00	0.00	0.00	0.00	0.00	0.00	0.00	0.00	89.80
Talukdarpara	176	100.00	0.00	85.23	3.98	0.00	0.00	0.00	0.00	10.80	0.00	0.00	100.00
Tapitapara	82	100.00	0.00	98.78	1.22	0.00	0.00	0.00	0.00	0.00	0.00	0.00	97.56
Udayshankarpara	52	100.00	0.00	100.00	0.00	0.00	0.00	0.00	0.00	0.00	0.00	0.00	100.00
Upazila Sadar	10	100.00	0.00	20.00	0.00	0.00	0.00	10.00	0.00	70.00	0.00	0.00	100.00
Vaktapara	26	100.00	0.00	100.00	0.00	0.00	0.00	0.00	0.00	0.00	0.00	0.00	100.00
Hedman Tila	52	100.00	0.00	100.00	0.00	0.00	0.00	0.00	0.00	0.00	0.00	0.00	100.00
Ratna Moy Para	37	100.00	0.00	100.00	0.00	0.00	0.00	0.00	0.00	0.00	0.00	0.00	97.30
Sochindra Para	25	100.00	0.00	96.00	0.00	0.00	0.00	0.00	0.00	4.00	0.00	0.00	92.00
Sumati Para	39	100.00	0.00	100.00	0.00	0.00	0.00	0.00	0.00	0.00	0.00	0.00	100.00
Tetul Tila	51	100.00	0.00	100.00	0.00	0.00	0.00	0.00	0.00	0.00	0.00	0.00	82.35
<b>Ultachhari Union</b>	<b>3071</b>	<b>100.00</b>	<b>0.07</b>	<b>96.91</b>	<b>0.78</b>	<b>0.00</b>	<b>0.03</b>	<b>0.07</b>	<b>0.00</b>	<b>2.05</b>	<b>0.03</b>	<b>0.07</b>	<b>84.37</b>
Rural	3071	100.00	0.07	96.91	0.78	0.00	0.03	0.07	0.00	2.05	0.03	0.07	84.37
Urban	0	0.00	0.00	0.00	0.00	0.00	0.00	0.00	0.00	0.00	0.00	0.00	0.00
Chhota Panchhari*	3071	100.00	0.07	96.91	0.78	0.00	0.03	0.07	0.00	2.05	0.03	0.07	84.37
Alinagar	94	100.00	0.00	94.68	4.26	0.00	0.00	0.00	0.00	1.06	0.00	0.00	79.79
Baurapara	133	100.00	0.00	98.50	0.00	0.00	0.00	0.75	0.00	0.75	0.00	0.00	97.74
Dakkhin Shantipur	67	100.00	0.00	98.51	0.00	0.00	0.00	0.00	0.00	1.49	0.00	0.00	98.51
Jhagurnala	94	100.00	0.00	98.94	0.00	0.00	0.00	1.06	0.00	0.00	0.00	0.00	100.00
Katray Para	18	100.00	0.00	100.00	0.00	0.00	0.00	0.00	0.00	0.00	0.00	0.00	50.00
Kunjaram Para	45	100.00	0.00	100.00	0.00	0.00	0.00	0.00	0.00	0.00	0.00	0.00	86.67
Madhyanager	214	100.00	0.00	98.13	1.40	0.00	0.00	0.00	0.00	0.47	0.00	0.00	91.59
Manikyapara	67	100.00	0.00	86.57	0.00	0.00	0.00	0.00	0.00	11.94	1.49	0.00	100.00
Maratila	114	100.00	0.00	98.25	0.00	0.00	0.00	0.00	0.00	1.75	0.00	0.00	51.75
Mollapara	464	100.00	0.00	96.77	1.08	0.00	0.22	0.00	0.00	1.72	0.00	0.22	79.31
Muslimnagar	71	100.00	0.00	98.59	0.00	0.00	0.00	0.00	0.00	1.41	0.00	0.00	70.42
Nabaratnapara	32	100.00	0.00	100.00	0.00	0.00	0.00	0.00	0.00	0.00	0.00	0.00	65.63
Nalindrapara	26	100.00	0.00	80.77	0.00	0.00	0.00	0.00	0.00	19.23	0.00	0.00	80.77
Noya Para	21	100.00	0.00	100.00	0.00	0.00	0.00	0.00	0.00	0.00	0.00	0.00	95.24
Omarpur	146	100.00	0.00	97.26	0.68	0.00	0.00	0.00	0.00	2.05	0.00	0.00	91.10
Padminipara	77	100.00	0.00	100.00	0.00	0.00	0.00	0.00	0.00	0.00	0.00	0.00	80.52
Payangpara	58	100.00	0.00	100.00	0.00	0.00	0.00	0.00	0.00	0.00	0.00	0.00	84.48
Prafullapara	50	100.00	0.00	100.00	0.00	0.00	0.00	0.00	0.00	0.00	0.00	0.00	70.00
Passim Shantipur	92	100.00	0.00	96.74	3.26	0.00	0.00	0.00	0.00	0.00	0.00	0.00	91.30
Rangsai Karbaripara	57	100.00	0.00	100.00	0.00	0.00	0.00	0.00	0.00	0.00	0.00	0.00	91.23



Administrative Unit, Location and Community	General Household	Percentage of Source of Cooking Fuel											Percentage of Electricity Coverage
		Total	Straw/Leaf/ Bran/Husk	Wood/Chalk/ Chopped Wood	Wood-coal/ Charcoal/ Dried Dung	Kerosene/ Paraffin	Petrol/Diesel	Electricity	Supply Gas	LP Gas	Biogas	Others	
1	2	3	4	5	6	7	8	9	10	11	12	13	14
Rasulpur	52	100.00	0.00	100.00	0.00	0.00	0.00	0.00	0.00	0.00	0.00	0.00	71.15
Rohindrapara	40	100.00	0.00	97.50	0.00	0.00	0.00	0.00	0.00	2.50	0.00	0.00	52.50
Sharat Chandrapara	12	100.00	0.00	100.00	0.00	0.00	0.00	0.00	0.00	0.00	0.00	0.00	58.33
Subalchandrapara	58	100.00	0.00	100.00	0.00	0.00	0.00	0.00	0.00	0.00	0.00	0.00	0.00
Sutakamapara	87	100.00	0.00	88.51	0.00	0.00	0.00	0.00	0.00	11.49	0.00	0.00	95.40
Ugalchhari	112	100.00	0.00	99.11	0.89	0.00	0.00	0.00	0.00	0.00	0.00	0.00	90.18
Ultachhari	228	100.00	0.44	96.05	0.44	0.00	0.00	0.00	0.00	3.07	0.00	0.00	87.72
Uttar Shantipur	83	100.00	0.00	95.18	0.00	0.00	0.00	0.00	0.00	4.82	0.00	0.00	89.16
Jogonath Para	32	100.00	0.00	100.00	0.00	0.00	0.00	0.00	0.00	0.00	0.00	0.00	84.38
Zianagar	427	100.00	0.23	95.78	1.41	0.00	0.00	0.00	0.00	2.34	0.00	0.23	96.25
<b>Ramgarh Upazila</b>	<b>13295</b>	<b>100.00</b>	<b>1.40</b>	<b>89.09</b>	<b>2.72</b>	<b>0.01</b>	<b>0.02</b>	<b>0.06</b>	<b>0.00</b>	<b>6.60</b>	<b>0.02</b>	<b>0.08</b>	<b>93.42</b>
Rural	3388	100.00	0.35	98.76	0.24	0.00	0.03	0.00	0.00	0.56	0.00	0.06	90.14
Urban	9907	100.00	1.76	85.78	3.57	0.01	0.01	0.08	0.00	8.67	0.03	0.09	94.54
<b>Ramgarh Paurashava</b>	<b>6177</b>	<b>100.00</b>	<b>2.04</b>	<b>80.18</b>	<b>4.08</b>	<b>0.00</b>	<b>0.02</b>	<b>0.10</b>	<b>0.00</b>	<b>13.39</b>	<b>0.05</b>	<b>0.15</b>	<b>96.60</b>
<b>Ward No. 01</b>	<b>640</b>	<b>100.00</b>	<b>0.94</b>	<b>91.88</b>	<b>3.91</b>	<b>0.00</b>	<b>0.00</b>	<b>0.16</b>	<b>0.00</b>	<b>2.97</b>	<b>0.16</b>	<b>0.00</b>	<b>89.06</b>
Ramgarh (Part)*	640	100.00	0.94	91.88	3.91	0.00	0.00	0.16	0.00	2.97	0.16	0.00	89.06
Balturam Tila	300	100.00	0.00	93.33	1.33	0.00	0.00	0.33	0.00	4.67	0.33	0.00	92.67
Chinchharipara	38	100.00	2.63	81.58	15.79	0.00	0.00	0.00	0.00	0.00	0.00	0.00	71.05
Nitai Baishnabpara	72	100.00	0.00	95.83	0.00	0.00	0.00	0.00	0.00	4.17	0.00	0.00	65.28
Shamukchhara	13	100.00	0.00	100.00	0.00	0.00	0.00	0.00	0.00	0.00	0.00	0.00	76.92
Shashan Tila	217	100.00	2.30	89.86	6.91	0.00	0.00	0.00	0.00	0.92	0.00	0.00	95.85
<b>Ward No. 02</b>	<b>433</b>	<b>100.00</b>	<b>0.69</b>	<b>75.29</b>	<b>0.23</b>	<b>0.00</b>	<b>0.00</b>	<b>0.00</b>	<b>0.00</b>	<b>23.09</b>	<b>0.00</b>	<b>0.69</b>	<b>99.77</b>
Nakapa (Part)*	433	100.00	0.69	75.29	0.23	0.00	0.00	0.00	0.00	23.09	0.00	0.69	99.77
Debarpara	119	100.00	1.68	63.87	0.84	0.00	0.00	0.00	0.00	33.61	0.00	0.00	100.00
Jagannathpara	99	100.00	0.00	92.93	0.00	0.00	0.00	0.00	0.00	7.07	0.00	0.00	100.00
Office Tila	60	100.00	0.00	93.33	0.00	0.00	0.00	0.00	0.00	6.67	0.00	0.00	100.00
Sukendraipara	155	100.00	0.65	65.81	0.00	0.00	0.00	0.00	0.00	31.61	0.00	1.94	99.35
<b>Ward No. 03</b>	<b>773</b>	<b>100.00</b>	<b>2.59</b>	<b>79.82</b>	<b>11.64</b>	<b>0.00</b>	<b>0.00</b>	<b>0.39</b>	<b>0.00</b>	<b>5.56</b>	<b>0.00</b>	<b>0.00</b>	<b>98.97</b>
Ramgarh (Part)*	773	100.00	2.59	79.82	11.64	0.00	0.00	0.39	0.00	5.56	0.00	0.00	98.97
Garjantali	659	100.00	3.03	78.45	11.68	0.00	0.00	0.46	0.00	6.37	0.00	0.00	98.79
Sandwip Tila	114	100.00	0.00	87.72	11.40	0.00	0.00	0.00	0.00	0.88	0.00	0.00	100.00
<b>Ward No. 04</b>	<b>801</b>	<b>100.00</b>	<b>2.12</b>	<b>72.41</b>	<b>3.12</b>	<b>0.00</b>	<b>0.00</b>	<b>0.12</b>	<b>0.00</b>	<b>21.85</b>	<b>0.12</b>	<b>0.25</b>	<b>99.38</b>
Ramgarh (Part)*	801	100.00	2.12	72.41	3.12	0.00	0.00	0.12	0.00	21.85	0.12	0.25	99.38
Kampara	106	100.00	0.00	93.40	1.89	0.00	0.00	0.00	0.00	4.72	0.00	0.00	99.06
Masterpara	695	100.00	2.45	69.21	3.31	0.00	0.00	0.14	0.00	24.46	0.14	0.29	99.42
<b>Ward No. 05</b>	<b>673</b>	<b>100.00</b>	<b>8.32</b>	<b>80.24</b>	<b>0.30</b>	<b>0.00</b>	<b>0.00</b>	<b>0.00</b>	<b>0.00</b>	<b>11.14</b>	<b>0.00</b>	<b>0.00</b>	<b>96.43</b>
Ramgarh (Part)*	673	100.00	8.32	80.24	0.30	0.00	0.00	0.00	0.00	11.14	0.00	0.00	96.43
Baidytila	132	100.00	0.00	98.48	0.00	0.00	0.00	0.00	0.00	1.52	0.00	0.00	96.21
Bairagitila	215	100.00	13.95	73.02	0.47	0.00	0.00	0.00	0.00	12.56	0.00	0.00	97.67
Chowdhurypara	326	100.00	7.98	77.61	0.31	0.00	0.00	0.00	0.00	14.11	0.00	0.00	95.71
<b>Ward No. 06</b>	<b>411</b>	<b>100.00</b>	<b>0.49</b>	<b>81.51</b>	<b>0.00</b>	<b>0.00</b>	<b>0.00</b>	<b>0.00</b>	<b>0.00</b>	<b>18.00</b>	<b>0.00</b>	<b>0.00</b>	<b>88.32</b>
Ramgarh (Part)*	411	100.00	0.49	81.51	0.00	0.00	0.00	0.00	0.00	18.00	0.00	0.00	88.32
Kailaspara	29	100.00	0.00	100.00	0.00	0.00	0.00	0.00	0.00	0.00	0.00	0.00	55.17
Pilot Bagan	18	100.00	0.00	22.22	0.00	0.00	0.00	0.00	0.00	77.78	0.00	0.00	100.00
Taichalapara	364	100.00	0.55	82.97	0.00	0.00	0.00	0.00	0.00	16.48	0.00	0.00	90.38
<b>Ward No. 07</b>	<b>888</b>	<b>100.00</b>	<b>1.69</b>	<b>96.40</b>	<b>0.79</b>	<b>0.00</b>	<b>0.00</b>	<b>0.00</b>	<b>0.00</b>	<b>1.13</b>	<b>0.00</b>	<b>0.00</b>	<b>96.17</b>
Ramgarh (Part)*	888	100.00	1.69	96.40	0.79	0.00	0.00	0.00	0.00	1.13	0.00	0.00	96.17
Bagantila	104	100.00	0.00	95.19	1.92	0.00	0.00	0.00	0.00	2.88	0.00	0.00	94.23
Kaladeba	293	100.00	1.37	95.22	1.02	0.00	0.00	0.00	0.00	2.39	0.00	0.00	94.88
Nazirtila	108	100.00	0.93	99.07	0.00	0.00	0.00	0.00	0.00	0.00	0.00	0.00	98.15
Sampruepara	154	100.00	6.49	93.51	0.00	0.00	0.00	0.00	0.00	0.00	0.00	0.00	100.00
Uttar Lamkupara( Part)	229	100.00	0.00	99.13	0.87	0.00	0.00	0.00	0.00	0.00	0.00	0.00	95.20
<b>Ward No. 08</b>	<b>797</b>	<b>100.00</b>	<b>0.63</b>	<b>76.41</b>	<b>10.54</b>	<b>0.00</b>	<b>0.00</b>	<b>0.00</b>	<b>0.00</b>	<b>12.42</b>	<b>0.00</b>	<b>0.00</b>	<b>98.49</b>
Ramgarh (Part)*	797	100.00	0.63	76.41	10.54	0.00	0.00	0.00	0.00	12.42	0.00	0.00	98.49
Fenirkul	497	100.00	1.01	71.83	11.47	0.00	0.00	0.00	0.00	15.69	0.00	0.00	98.79
Sadu Karbaripara	300	100.00	0.00	84.00	9.00	0.00	0.00	0.00	0.00	7.00	0.00	0.00	98.00
<b>Ward No. 09</b>	<b>761</b>	<b>100.00</b>	<b>0.26</b>	<b>65.97</b>	<b>2.37</b>	<b>0.00</b>	<b>0.13</b>	<b>0.13</b>	<b>0.00</b>	<b>30.49</b>	<b>0.13</b>	<b>0.53</b>	<b>98.95</b>
Ramgar*	761	100.00	0.26	65.97	2.37	0.00	0.13	0.13	0.00	30.49	0.13	0.53	98.95
Darogapara	279	100.00	0.00	83.87	1.79	0.00	0.36	0.36	0.00	13.26	0.36	0.00	97.49

Administrative Unit, Location and Community	General Household	Percentage of Source of Cooking Fuel											Percentage of Electricity Coverage
		Total	Straw/Leaf/ Bran/Husk	Wood/Chalk/ Chopped Wood	Wood-coal/ Charcoal/ Dried Dung	Kerosene/ Paraffin	Petrol/Diesel	Electricity	Supply Gas	LP Gas	Biogas	Others	
1	2	3	4	5	6	7	8	9	10	11	12	13	14
Mahamunipara	66	100.00	0.00	95.45	0.00	0.00	0.00	0.00	0.00	4.55	0.00	0.00	98.48
Ramgar Bazar Abasik	416	100.00	0.48	49.28	3.13	0.00	0.00	0.00	0.00	46.15	0.00	0.96	100.00
<b>Patachhara Union</b>	<b>3613</b>	<b>100.00</b>	<b>0.44</b>	<b>96.57</b>	<b>2.10</b>	<b>0.00</b>	<b>0.03</b>	<b>0.00</b>	<b>0.00</b>	<b>0.80</b>	<b>0.00</b>	<b>0.06</b>	<b>86.33</b>
Rural	2701	100.00	0.41	98.48	0.30	0.00	0.04	0.00	0.00	0.70	0.00	0.07	88.63
Urban	912	100.00	0.55	90.90	7.46	0.00	0.00	0.00	0.00	1.10	0.00	0.00	79.50
Nabhang*	2345	100.00	0.47	98.46	0.34	0.00	0.04	0.00	0.00	0.60	0.00	0.09	88.27
Balukhalipara	70	100.00	4.29	95.71	0.00	0.00	0.00	0.00	0.00	0.00	0.00	0.00	72.86
Belchharipara	97	100.00	0.00	100.00	0.00	0.00	0.00	0.00	0.00	0.00	0.00	0.00	87.63
Chandpara	18	100.00	0.00	100.00	0.00	0.00	0.00	0.00	0.00	0.00	0.00	0.00	77.78
Chhota Belchharipara	86	100.00	0.00	98.84	0.00	0.00	0.00	0.00	0.00	1.16	0.00	0.00	97.67
Chhota Kalapanipara	17	100.00	0.00	100.00	0.00	0.00	0.00	0.00	0.00	0.00	0.00	0.00	100.00
Chhota Pilakpara	26	100.00	0.00	100.00	0.00	0.00	0.00	0.00	0.00	0.00	0.00	0.00	100.00
Datarampara	175	100.00	0.00	98.86	0.00	0.00	0.00	0.00	0.00	1.14	0.00	0.00	80.00
Dhaka Colony	32	100.00	0.00	96.88	0.00	0.00	0.00	0.00	0.00	3.13	0.00	0.00	96.88
Gaiyapara	204	100.00	0.00	100.00	0.00	0.00	0.00	0.00	0.00	0.00	0.00	0.00	84.80
Guzapara	80	100.00	0.00	100.00	0.00	0.00	0.00	0.00	0.00	0.00	0.00	0.00	95.00
Hati Kumbapara	26	100.00	0.00	100.00	0.00	0.00	0.00	0.00	0.00	0.00	0.00	0.00	84.62
Kalapanipara	42	100.00	0.00	100.00	0.00	0.00	0.00	0.00	0.00	0.00	0.00	0.00	71.43
Kampruepara	30	100.00	0.00	100.00	0.00	0.00	0.00	0.00	0.00	0.00	0.00	0.00	86.67
Kumaripara	15	100.00	0.00	100.00	0.00	0.00	0.00	0.00	0.00	0.00	0.00	0.00	80.00
Madhupurpara	44	100.00	0.00	97.73	0.00	0.00	0.00	0.00	0.00	2.27	0.00	0.00	84.09
Mahabunagar	230	100.00	0.43	96.52	0.43	0.00	0.00	0.00	0.00	2.61	0.00	0.00	98.26
Mara Kailapara	33	100.00	0.00	93.94	0.00	0.00	0.00	0.00	0.00	0.00	0.00	6.06	87.88
Masterpara	12	100.00	0.00	100.00	0.00	0.00	0.00	0.00	0.00	0.00	0.00	0.00	91.67
Natunpara	26	100.00	0.00	100.00	0.00	0.00	0.00	0.00	0.00	0.00	0.00	0.00	100.00
New Taichakmapara	50	100.00	0.00	100.00	0.00	0.00	0.00	0.00	0.00	0.00	0.00	0.00	96.00
Noapara	100	100.00	0.00	100.00	0.00	0.00	0.00	0.00	0.00	0.00	0.00	0.00	88.00
Pailya Bhangapara	154	100.00	0.00	98.70	0.65	0.00	0.00	0.00	0.00	0.65	0.00	0.00	91.56
Paklapara	157	100.00	0.00	99.36	0.00	0.00	0.00	0.00	0.00	0.64	0.00	0.00	91.08
Purba Balukhalipara	48	100.00	0.00	100.00	0.00	0.00	0.00	0.00	0.00	0.00	0.00	0.00	97.92
Rupasingpara	13	100.00	0.00	100.00	0.00	0.00	0.00	0.00	0.00	0.00	0.00	0.00	84.62
Sadhupara	12	100.00	0.00	100.00	0.00	0.00	0.00	0.00	0.00	0.00	0.00	0.00	100.00
Saidangpara	71	100.00	0.00	92.96	7.04	0.00	0.00	0.00	0.00	0.00	0.00	0.00	70.42
Saldapara	102	100.00	0.00	100.00	0.00	0.00	0.00	0.00	0.00	0.00	0.00	0.00	76.47
Sonar Khilpara	103	100.00	6.80	93.20	0.00	0.00	0.00	0.00	0.00	0.00	0.00	0.00	95.15
Tablapara	43	100.00	0.00	100.00	0.00	0.00	0.00	0.00	0.00	0.00	0.00	0.00	65.12
Taichakmapara	116	100.00	0.00	98.28	0.86	0.00	0.86	0.00	0.00	0.00	0.00	0.00	96.55
Thalipara	113	100.00	0.00	99.12	0.00	0.00	0.00	0.00	0.00	0.88	0.00	0.00	86.73
Parshuram Ghat*	912	100.00	0.55	90.90	7.46	0.00	0.00	0.00	0.00	1.10	0.00	0.00	79.50
Buddhadhan Karbaripara	37	100.00	0.00	100.00	0.00	0.00	0.00	0.00	0.00	0.00	0.00	0.00	94.59
Datarampara	36	100.00	0.00	100.00	0.00	0.00	0.00	0.00	0.00	0.00	0.00	0.00	61.11
Dhrita Karbaripara	57	100.00	0.00	100.00	0.00	0.00	0.00	0.00	0.00	0.00	0.00	0.00	49.12
Jamini Chandrapara	23	100.00	0.00	100.00	0.00	0.00	0.00	0.00	0.00	0.00	0.00	0.00	52.17
Jari Chandrapara	44	100.00	0.00	97.73	2.27	0.00	0.00	0.00	0.00	0.00	0.00	0.00	79.55
Jumchharapara	23	100.00	0.00	100.00	0.00	0.00	0.00	0.00	0.00	0.00	0.00	0.00	82.61
Kalabaripara	48	100.00	0.00	97.92	0.00	0.00	0.00	0.00	0.00	2.08	0.00	0.00	70.83
Manik Chandrapara	44	100.00	0.00	100.00	0.00	0.00	0.00	0.00	0.00	0.00	0.00	0.00	100.00
Nakapa Bazarpara	29	100.00	0.00	93.10	3.45	0.00	0.00	0.00	0.00	3.45	0.00	0.00	100.00
Patachharapara	163	100.00	0.61	99.39	0.00	0.00	0.00	0.00	0.00	0.00	0.00	0.00	89.57
Puran Nakapa Mantupara	89	100.00	0.00	100.00	0.00	0.00	0.00	0.00	0.00	0.00	0.00	0.00	67.42
Rasulpur	203	100.00	0.00	92.12	5.42	0.00	0.00	0.00	0.00	2.46	0.00	0.00	92.61
Talmanipara	116	100.00	3.45	46.55	47.41	0.00	0.00	0.00	0.00	2.59	0.00	0.00	62.93
Temaram*	356	100.00	0.00	98.60	0.00	0.00	0.00	0.00	0.00	1.40	0.00	0.00	91.01
Ashwinipara	30	100.00	0.00	100.00	0.00	0.00	0.00	0.00	0.00	0.00	0.00	0.00	90.00
Hriday Manipara	24	100.00	0.00	100.00	0.00	0.00	0.00	0.00	0.00	0.00	0.00	0.00	95.83
Nabadwipara	29	100.00	0.00	100.00	0.00	0.00	0.00	0.00	0.00	0.00	0.00	0.00	79.31
Temaram Headmanpara	55	100.00	0.00	100.00	0.00	0.00	0.00	0.00	0.00	0.00	0.00	0.00	100.00
Thalibari	218	100.00	0.00	97.71	0.00	0.00	0.00	0.00	0.00	2.29	0.00	0.00	89.91

Administrative Unit, Location and Community	General Household	Percentage of Source of Cooking Fuel											Percentage of Electricity Coverage
		Total	Straw/Leaf/ Bran/Husk	Wood/Chalk/ Chopped Wood	Wood-coal/ Charcoal/ Dried Dung	Kerosene/ Paraffin	Petrol/Diesel	Electricity	Supply Gas	LP Gas	Biogas	Others	
1	2	3	4	5	6	7	8	9	10	11	12	13	14
<b>Ramgarh Union</b>	<b>3505</b>	<b>100.00</b>	<b>1.26</b>	<b>97.06</b>	<b>0.97</b>	<b>0.03</b>	<b>0.00</b>	<b>0.06</b>	<b>0.00</b>	<b>0.63</b>	<b>0.00</b>	<b>0.00</b>	<b>95.12</b>
Rural	687	100.00	0.15	99.85	0.00	0.00	0.00	0.00	0.00	0.00	0.00	0.00	96.07
Urban	2818	100.00	1.53	96.38	1.21	0.04	0.00	0.07	0.00	0.78	0.00	0.00	94.89
Hajachhara*	185	100.00	0.00	100.00	0.00	0.00	0.00	0.00	0.00	0.00	0.00	0.00	100.00
Daktarpara	41	100.00	0.00	100.00	0.00	0.00	0.00	0.00	0.00	0.00	0.00	0.00	100.00
Haja Rasiapara	20	100.00	0.00	100.00	0.00	0.00	0.00	0.00	0.00	0.00	0.00	0.00	100.00
Jarjaripara	46	100.00	0.00	100.00	0.00	0.00	0.00	0.00	0.00	0.00	0.00	0.00	100.00
Kanta Mukhpara	18	100.00	0.00	100.00	0.00	0.00	0.00	0.00	0.00	0.00	0.00	0.00	100.00
Kantapara	31	100.00	0.00	100.00	0.00	0.00	0.00	0.00	0.00	0.00	0.00	0.00	100.00
Taikathangpara	29	100.00	0.00	100.00	0.00	0.00	0.00	0.00	0.00	0.00	0.00	0.00	100.00
Nakapa (Part)*	502	100.00	0.20	99.80	0.00	0.00	0.00	0.00	0.00	0.00	0.00	0.00	94.62
Antupara	75	100.00	1.33	98.67	0.00	0.00	0.00	0.00	0.00	0.00	0.00	0.00	100.00
Aunghlapara	28	100.00	0.00	100.00	0.00	0.00	0.00	0.00	0.00	0.00	0.00	0.00	85.71
Baidyapara	53	100.00	0.00	100.00	0.00	0.00	0.00	0.00	0.00	0.00	0.00	0.00	100.00
Bara Khedapara	23	100.00	0.00	100.00	0.00	0.00	0.00	0.00	0.00	0.00	0.00	0.00	52.17
Bazar Chowdhurypara	77	100.00	0.00	100.00	0.00	0.00	0.00	0.00	0.00	0.00	0.00	0.00	100.00
Beltalipara	5	100.00	0.00	100.00	0.00	0.00	0.00	0.00	0.00	0.00	0.00	0.00	100.00
Chhota Kheda Jouthakhamar	34	100.00	0.00	100.00	0.00	0.00	0.00	0.00	0.00	0.00	0.00	0.00	88.24
Chinchhari para	31	100.00	0.00	100.00	0.00	0.00	0.00	0.00	0.00	0.00	0.00	0.00	83.87
Kalapruepara	16	100.00	0.00	100.00	0.00	0.00	0.00	0.00	0.00	0.00	0.00	0.00	100.00
Kashibari	12	100.00	0.00	100.00	0.00	0.00	0.00	0.00	0.00	0.00	0.00	0.00	91.67
Lachari para	78	100.00	0.00	100.00	0.00	0.00	0.00	0.00	0.00	0.00	0.00	0.00	100.00
Muslimpara	15	100.00	0.00	100.00	0.00	0.00	0.00	0.00	0.00	0.00	0.00	0.00	93.33
Pilak Ghatpara	25	100.00	0.00	100.00	0.00	0.00	0.00	0.00	0.00	0.00	0.00	0.00	96.00
Ujai Chowdhurypara	30	100.00	0.00	100.00	0.00	0.00	0.00	0.00	0.00	0.00	0.00	0.00	100.00
Ramgarh (Part)*	2818	100.00	1.53	96.38	1.21	0.04	0.00	0.07	0.00	0.78	0.00	0.00	94.89
Balipara	498	100.00	0.40	98.59	0.00	0.00	0.00	0.00	0.00	1.00	0.00	0.00	97.39
Banshpara	11	100.00	0.00	100.00	0.00	0.00	0.00	0.00	0.00	0.00	0.00	0.00	100.00
Barma Tila	21	100.00	0.00	100.00	0.00	0.00	0.00	0.00	0.00	0.00	0.00	0.00	95.24
Brata Chandrapara	29	100.00	0.00	96.55	0.00	3.45	0.00	0.00	0.00	0.00	0.00	0.00	72.41
Chandapara	18	100.00	0.00	100.00	0.00	0.00	0.00	0.00	0.00	0.00	0.00	0.00	83.33
Dakkhin Lamkupara	164	100.00	0.00	99.39	0.00	0.00	0.00	0.00	0.00	0.61	0.00	0.00	96.95
Dakkhin Sonaiaaga	58	100.00	0.00	94.83	1.72	0.00	0.00	0.00	0.00	3.45	0.00	0.00	98.28
Dakkhin Taichala	31	100.00	0.00	100.00	0.00	0.00	0.00	0.00	0.00	0.00	0.00	0.00	96.77
Dhaka Colony	33	100.00	0.00	100.00	0.00	0.00	0.00	0.00	0.00	0.00	0.00	0.00	100.00
Garukatapara	75	100.00	0.00	100.00	0.00	0.00	0.00	0.00	0.00	0.00	0.00	0.00	66.67
Hatir Khedapara	118	100.00	0.00	97.46	0.85	0.00	0.00	0.00	0.00	1.69	0.00	0.00	90.68
Jouthakhamar	51	100.00	0.00	100.00	0.00	0.00	0.00	0.00	0.00	0.00	0.00	0.00	78.43
Kazipara	59	100.00	0.00	98.31	0.00	0.00	0.00	0.00	0.00	1.69	0.00	0.00	93.22
Khagra Bilpara	77	100.00	0.00	100.00	0.00	0.00	0.00	0.00	0.00	0.00	0.00	0.00	100.00
Lalchhari para	247	100.00	0.00	99.60	0.40	0.00	0.00	0.00	0.00	0.00	0.00	0.00	99.60
Madhyam Lamkupara	136	100.00	1.47	92.65	4.41	0.00	0.00	0.74	0.00	0.74	0.00	0.00	94.85
Nabbai Acre	39	100.00	0.00	87.18	12.82	0.00	0.00	0.00	0.00	0.00	0.00	0.00	84.62
Nazirapara	55	100.00	0.00	100.00	0.00	0.00	0.00	0.00	0.00	0.00	0.00	0.00	85.45
Noapara	71	100.00	0.00	100.00	0.00	0.00	0.00	0.00	0.00	0.00	0.00	0.00	97.18
Nurpur	48	100.00	0.00	100.00	0.00	0.00	0.00	0.00	0.00	0.00	0.00	0.00	100.00
Rupai Chhari para	89	100.00	0.00	100.00	0.00	0.00	0.00	0.00	0.00	0.00	0.00	0.00	100.00
School Tila	84	100.00	0.00	100.00	0.00	0.00	0.00	0.00	0.00	0.00	0.00	0.00	98.81
Sonaiaapara	159	100.00	0.00	96.23	3.77	0.00	0.00	0.00	0.00	0.00	0.00	0.00	86.79
Tarachanpara	55	100.00	0.00	98.18	0.00	0.00	0.00	0.00	0.00	1.82	0.00	0.00	100.00
Thana Chandrapara	140	100.00	1.43	95.00	3.57	0.00	0.00	0.00	0.00	0.00	0.00	0.00	94.29
Tokaniapara	7	100.00	0.00	100.00	0.00	0.00	0.00	0.00	0.00	0.00	0.00	0.00	57.14
Uttar Lamkupara	220	100.00	16.82	75.91	2.73	0.00	0.00	0.45	0.00	4.09	0.00	0.00	99.09
Waifapara	225	100.00	0.00	98.67	1.33	0.00	0.00	0.00	0.00	0.00	0.00	0.00	99.11

**Table C-18: Comprising of General Household by Number of Persons and Average Household Size by Location and Community, 2022**

Administrative Unit, Location and Community	General Household	Household Comprising											Average Household Size
		1-Person	2-Person	3-Person	4-Person	5-Person	6-Person	7-Person	8-Person	9-Person	10-Person	10+Person	
1	2	3	4	5	6	7	8	9	10	11	12	13	14
<b>Khagrachhari</b>	<b>166710</b>	<b>6425</b>	<b>18739</b>	<b>35642</b>	<b>45646</b>	<b>30801</b>	<b>15938</b>	<b>7119</b>	<b>3220</b>	<b>1555</b>	<b>782</b>	<b>843</b>	<b>4.14</b>
<b>Rural</b>	<b>98991</b>	<b>3578</b>	<b>11405</b>	<b>21472</b>	<b>27153</b>	<b>18377</b>	<b>9497</b>	<b>4146</b>	<b>1824</b>	<b>818</b>	<b>375</b>	<b>346</b>	<b>4.11</b>
Urban	67719	2847	7334	14170	18493	12424	6441	2973	1396	737	407	497	4.19
<b>Dighinala Upazila</b>	<b>27704</b>	<b>908</b>	<b>3508</b>	<b>6652</b>	<b>7659</b>	<b>4721</b>	<b>2397</b>	<b>1018</b>	<b>415</b>	<b>239</b>	<b>88</b>	<b>99</b>	<b>4.01</b>
Rural	21146	661	2734	5176	5833	3571	1797	778	312	165	55	64	3.99
Urban	6558	247	774	1476	1826	1150	600	240	103	74	33	35	4.09
<b>Babuchhara Union</b>	<b>3778</b>	<b>93</b>	<b>481</b>	<b>1030</b>	<b>1048</b>	<b>607</b>	<b>304</b>	<b>134</b>	<b>41</b>	<b>22</b>	<b>11</b>	<b>7</b>	<b>3.93</b>
Rural	3538	89	448	968	975	568	288	127	38	19	11	7	3.93
Urban	240	4	33	62	73	39	16	7	3	3	0	0	3.91
Baghaichhari*	1639	53	189	466	451	264	125	57	18	9	4	3	3.91
Babuchhara Bazar	338	23	27	65	90	69	34	14	6	5	3	2	4.22
Dadan Karbaripara	270	7	30	77	85	36	21	9	3	2	0	0	3.89
Kamala Baganpara	10	0	1	3	2	2	2	0	0	0	0	0	4.10
Kandara Karbaripara	121	0	12	36	34	25	8	1	4	1	0	0	4.04
Magya Karbaripara	236	6	38	66	59	38	18	9	1	0	0	1	3.80
Natunchandra Karbaripara	148	5	20	46	46	22	5	4	0	0	0	0	3.61
Rabichandra Karbaripara	106	1	7	27	30	21	9	10	0	0	1	0	4.29
Rokchandra Karbaripara	166	5	27	65	37	18	11	3	0	0	0	0	3.49
Sahadeb Karbaripara	135	5	20	52	29	15	7	6	1	0	0	0	3.59
Shachindralal Karbaripara	109	1	7	29	39	18	10	1	3	1	0	0	4.11
Chhatarachhara*	94	0	9	20	29	22	8	2	4	0	0	0	4.23
Bagankumar Karbaripara	62	0	7	12	20	17	3	1	2	0	0	0	4.13
Gandhikumar Karbaripara	32	0	2	8	9	5	5	1	2	0	0	0	4.44
Daner Dhanpata*	91	4	16	25	21	15	4	4	0	1	1	0	3.75
Bangalichan Karbaripara	36	2	5	17	7	5	0	0	0	0	0	0	3.22
Jogeshchandra Karbaripara	44	2	9	5	12	8	3	4	0	0	1	0	4.07
Lakmi Kumar Kan Para	11	0	2	3	2	2	1	0	0	1	0	0	4.18
Dhanpata*	216	0	32	62	63	34	16	8	0	0	1	0	3.86
Binandakumar Karbaripara	40	0	6	15	9	5	5	0	0	0	0	0	3.70
Kalendra Karbaripara	37	0	14	12	6	3	2	0	0	0	0	0	3.11
Manorath Talukderpara	44	0	4	16	11	6	5	2	0	0	0	0	3.95
Rupdhan Karbaripara	42	0	4	8	16	7	3	3	0	0	1	0	4.29
Punyosen Karbaripara	53	0	4	11	21	13	1	3	0	0	0	0	4.09
Duluchhari*	258	3	34	72	69	40	20	11	3	1	3	2	4.06
Ashwini Karbaripara	41	1	7	15	10	4	3	0	0	1	0	0	3.59
Ashwinikumar Karbaripara	23	0	3	10	6	3	1	0	0	0	0	0	3.52
Buddhadhan Karbaripara	14	2	2	3	2	3	2	0	0	0	0	0	3.57
Chandramohan Karbaripara	47	0	5	10	13	8	4	4	1	0	1	1	4.57
Purnajoy Karbaripara	37	0	1	6	14	4	5	4	0	0	2	1	5.00
Shadhanchandra Karbaripara	23	0	3	5	7	6	2	0	0	0	0	0	3.96
Shyamacharan Karbaripara	73	0	13	23	17	12	3	3	2	0	0	0	3.81
Jarulchhari*	240	4	33	62	73	39	16	7	3	3	0	0	3.91
Bangalichan Karbaripara	46	0	5	7	20	6	3	4	0	1	0	0	4.26
Birendra Headmanpara (Ganjoti)	43	1	5	15	9	8	2	2	0	1	0	0	3.88
Godachan Karbaripara	58	1	10	13	15	11	4	1	3	0	0	0	3.97
Nandalal Karbaripara	33	2	7	10	7	4	3	0	0	0	0	0	3.39
Niranjan Karbaripara	60	0	6	17	22	10	4	0	0	1	0	0	3.90
Kukichhara*	137	1	20	34	34	22	16	8	0	1	1	0	4.09
Akasya Karbaripara	34	0	3	9	11	2	6	3	0	0	0	0	4.24
Aralya Karbaripara	49	0	9	12	12	9	6	1	0	0	0	0	3.88
Gadadhan Karbaripara	54	1	8	13	11	11	4	4	0	1	1	0	4.19
Maddho Dhanpata*	8	1	1	4	1	1	0	0	0	0	0	0	3.00
Dajor Para	8	1	1	4	1	1	0	0	0	0	0	0	3.00
Naraichhari Reserve Forest*	184	1	22	45	53	30	22	6	3	2	0	0	4.12
Dungkaba Chhara	46	0	7	15	12	5	3	3	0	1	0	0	3.91
Baghaihat	41	0	4	11	10	9	4	1	2	0	0	0	4.22
Rijimohn Chhara	24	0	0	3	9	7	3	1	1	0	0	0	4.71
Shilchhari	38	1	5	8	14	4	5	1	0	0	0	0	3.89

Asterisk (\*) denotes Mauza

Administrative Unit, Location and Community	General Household	Household Comprising										Average Household Size	
		1-Person	2-Person	3-Person	4-Person	5-Person	6-Person	7-Person	8-Person	9-Person	10-Person		10-Person+
1	2	3	4	5	6	7	8	9	10	11	12	13	14
Shamukchhari	35	0	6	8	8	5	7	0	0	1	0	0	4.11
Nunchhari*	714	22	104	197	197	99	63	21	5	3	1	2	3.82
Badankumar Karbaripara	32	1	6	10	7	4	4	0	0	0	0	0	3.59
Bidyakumar Karbaripara	10	1	1	2	3	1	2	0	0	0	0	0	3.80
Chowdhurypara	127	1	13	34	42	23	11	3	0	0	0	0	3.93
Indramani Karbaripara	38	1	4	9	13	6	5	0	0	0	0	0	3.89
Ketuchandra Karbaripara	77	4	14	24	22	9	2	2	0	0	0	0	3.42
Kongsing Kangpara	35	0	3	7	11	5	5	2	0	1	0	1	4.60
Nunchhari Dp Para	135	3	22	42	38	12	12	4	1	1	0	0	3.72
Shadhankumar Karbaripara	23	2	5	7	3	3	2	1	0	0	0	0	3.43
Shurasen Memberpara	84	4	13	26	22	9	3	5	2	0	0	0	3.69
Taritkanti Karbaripara	71	2	13	19	15	11	7	3	1	0	0	0	3.82
Hiran Kumar K.Para	82	3	10	17	21	16	10	1	1	1	1	1	4.18
Sardengghara*	197	4	21	43	57	41	14	10	5	2	0	0	4.16
Bujdhan Karbaripara	20	1	3	3	3	5	1	2	2	0	0	0	4.45
Dewanpara	17	0	0	6	5	3	2	1	0	0	0	0	4.24
Dharaschandra Karbaripara	21	1	2	4	8	4	2	0	0	0	0	0	3.86
Dhananjoy Karbaripara	23	0	1	1	9	8	1	2	1	0	0	0	4.74
Tuturusing Karbaripara	44	1	4	10	14	5	4	3	1	2	0	0	4.34
Usharam Karbaripara	12	0	3	4	1	3	1	0	0	0	0	0	3.58
Kogeya Tuli	60	1	8	15	17	13	3	2	1	0	0	0	3.92
<b>Boalkhali Union</b>	<b>5126</b>	<b>189</b>	<b>634</b>	<b>1165</b>	<b>1431</b>	<b>866</b>	<b>458</b>	<b>191</b>	<b>81</b>	<b>55</b>	<b>30</b>	<b>26</b>	<b>4.07</b>
Rural	1210	36	198	305	350	181	95	25	13	5	1	1	3.78
Urban	3916	153	436	860	1081	685	363	166	68	50	29	25	4.16
Boalkhali*	3916	153	436	860	1081	685	363	166	68	50	29	25	4.16
Ashwini Mahajanpara	130	7	16	28	41	28	4	3	3	0	0	0	3.82
Babupara	106	2	10	24	33	18	12	3	1	0	1	2	4.25
Bhagirathpara	43	0	4	8	13	9	5	3	0	0	1	0	4.42
Birabahu Karbaripara	32	2	7	5	10	6	2	0	0	0	0	0	3.53
Boalkhali Puran Bazar	135	4	13	27	50	17	11	4	3	4	1	1	4.24
Chandrajoy Masterpara	138	2	19	46	37	22	7	2	2	0	0	1	3.76
Chappapara	96	4	11	24	23	18	10	4	1	1	0	0	4.01
Chitta Memberpara	77	2	11	16	17	16	8	6	0	1	0	0	4.14
Islam Shibir	36	1	5	4	10	5	6	2	1	0	1	1	4.64
Jamtali	185	17	10	33	44	36	18	11	5	6	3	2	4.45
Madhya Thanapara	165	16	26	43	41	15	14	5	1	1	1	2	3.67
Mukunda Karbaripara	17	1	3	5	3	3	1	0	0	1	0	0	3.76
Nilbaran Karbaripara	117	9	14	22	35	15	12	6	3	0	1	0	3.98
No.1 Joutha Khamar	66	3	8	19	19	8	6	2	0	1	0	0	3.80
No.2 Jouthakhamar	75	3	12	17	19	16	6	2	0	0	0	0	3.79
No.3 Joutha Khamarpara	76	4	7	15	15	18	10	7	0	0	0	0	4.24
Pajendra Karbaripara	94	5	9	18	27	22	8	4	1	0	0	0	4.03
Pashchim Kanthaltali	444	15	43	88	135	77	45	20	7	11	1	2	4.25
Pomangpara	107	8	7	20	32	21	15	3	0	1	0	0	4.07
Purba Kanthaltali	136	5	12	32	42	26	11	5	1	1	1	0	4.05
Purba Thanapara	247	8	27	66	65	37	17	12	5	5	3	2	4.17
Purnakumer Karbaripara	74	1	10	19	20	12	11	1	0	0	0	0	3.93
Rangipara	24	0	2	6	11	3	2	0	0	0	0	0	3.88
Sudhir Memberpara	268	8	34	48	74	61	23	7	4	3	3	3	4.24
Suresh Headmanpara	66	2	10	11	22	14	2	3	2	0	0	0	3.97
Thana Bazar Area	152	9	11	32	37	21	20	11	4	4	2	1	4.47
Thanapara	688	14	80	149	177	122	61	34	24	9	10	8	4.38
Tulapara	104	1	13	30	26	15	14	4	0	1	0	0	4.01
Upajatiya Sharanarathi	18	0	2	5	3	4	2	2	0	0	0	0	4.28
Punarbansh Shibir													
Katarung*	1210	36	198	305	350	181	95	25	13	5	1	1	3.78
Babhrubahan Headmanpara	57	2	4	8	17	10	12	4	0	0	0	0	4.42
Battalpara	59	1	9	18	18	8	4	0	0	0	0	1	3.78
Chandramohan Karbaripara	55	3	11	11	13	10	4	2	1	0	0	0	3.75
Dakkhin Katarungghara	75	1	20	14	23	8	5	3	0	1	0	0	3.67
Dakkhin Noukachhara	44	4	3	9	14	9	5	0	0	0	0	0	3.82

Administrative Unit, Location and Community	General Household	Household Comprising										Average Household Size	
		1-Person	2-Person	3-Person	4-Person	5-Person	6-Person	7-Person	8-Person	9-Person	10-Person		10-Person+
1	2	3	4	5	6	7	8	9	10	11	12	13	14
Karaitalpara	20	2	2	4	9	1	2	0	0	0	0	0	3.55
Nilratan Karbaripara	72	0	9	18	23	11	7	2	2	0	0	0	4.04
No.1 Jouthakhamar	58	1	8	13	21	10	3	1	0	0	1	0	3.88
No.2 Jouthakhamar	64	2	14	15	19	6	5	1	1	1	0	0	3.67
No.3 Jouthakhamer	74	2	10	20	25	7	8	1	1	0	0	0	3.78
No.4 Jouthakhamar	85	5	9	22	28	13	7	1	0	0	0	0	3.71
Noukachhara Masterpara	84	4	16	27	19	8	7	3	0	0	0	0	3.52
Pratishodh Karbaripara	29	0	10	11	4	2	2	0	0	0	0	0	3.14
Ramratan Karbaripara	76	2	13	18	22	14	5	0	1	1	0	0	3.78
Uttar Chhatak Chharapara	53	1	7	14	15	9	3	3	0	1	0	0	3.96
Uttar Katarungchhara	44	3	6	8	15	7	3	0	1	1	0	0	3.84
Uttar Noukachhara	91	0	9	31	30	13	4	2	2	0	0	0	3.85
Tebangchhara	170	3	38	44	35	35	9	2	4	0	0	0	3.68
<b>Dighinala Union</b>	<b>3769</b>	<b>128</b>	<b>551</b>	<b>986</b>	<b>1061</b>	<b>564</b>	<b>296</b>	<b>113</b>	<b>43</b>	<b>18</b>	<b>4</b>	<b>5</b>	<b>3.83</b>
Rural	3769	128	551	986	1061	564	296	113	43	18	4	5	3.83
Urban	0	0	0	0	0	0	0	0	0	0	0	0	0.00
Dighinala*	3769	128	551	986	1061	564	296	113	43	18	4	5	3.83
Baghaichhari Kangsajoy Karbaripara	397	10	64	110	117	63	22	8	3	0	0	0	3.69
Baghaichhari Baganpara	52	4	7	11	14	9	4	3	0	0	0	0	3.79
Baghaichhari Dhanurdhar Karbaripara	185	7	33	44	55	26	7	10	1	1	1	0	3.75
Baidyapara	105	8	9	42	25	13	5	3	0	0	0	0	3.50
Banchhara Akkhaymani Karbaripara	67	0	8	19	16	11	6	3	2	2	0	0	4.22
Banchhara Fanibhushan Karbaripara	20	0	2	6	7	4	1	0	0	0	0	0	3.80
Banchhara Jatishchandra Karbaripara	54	2	8	15	11	9	6	1	1	1	0	0	3.93
Banchhara Murapara	37	4	2	8	15	4	3	1	0	0	0	0	3.70
Baradham	214	6	38	59	52	32	17	7	3	0	0	0	3.75
Chinalchhara Tarakmohan Karbaripara	126	2	18	33	24	28	17	3	0	1	0	0	4.01
Dakkhin Baradam	118	5	20	36	34	17	5	1	0	0	0	0	3.48
Dakkhin Pukurghat	95	4	9	28	25	15	9	3	0	1	1	0	3.95
Dakkhin Udal Bagan	35	2	4	12	11	3	3	0	0	0	0	0	3.51
Dane Banchhara Ramanirajan Karbaripara	63	2	7	14	16	7	12	3	1	0	0	1	4.27
Dane Banchhara Kripananda Karbaripara	37	2	2	16	10	3	4	0	0	0	0	0	3.59
Dilchan Karbaripara	57	0	8	15	15	8	7	2	1	1	0	0	4.11
Gobinda Karbaripara	136	4	20	41	39	13	13	5	1	0	0	0	3.74
Headmanpara	152	5	15	44	46	16	16	7	2	1	0	0	3.95
Jaminimohan Karbaripara	82	6	14	21	25	12	2	2	0	0	0	0	3.45
Kanthalbagan	39	1	8	10	11	3	4	0	1	1	0	0	3.77
Madhya Banchhara Hangsadhawaja Karbaripara	50	1	8	17	14	5	2	2	1	0	0	0	3.66
Madhya Banchhara Rasikmohan Karbaripara	100	4	16	17	28	18	14	2	1	0	0	0	3.95
Madhya Banchhara Satyajit Karbaripara	43	1	5	15	7	9	5	1	0	0	0	0	3.86
No.1 Baghaichhari Thalipara	92	3	20	13	19	18	12	4	1	2	0	0	4.07
No.1 Noapara	68	2	4	15	26	13	4	3	1	0	0	0	4.07
No.2 Baghaichhari	94	3	14	19	29	18	6	2	1	1	0	1	3.96
No.2 Noapara	40	0	5	9	14	7	4	0	0	0	1	0	4.05
No.2 Baghaichhari(Army Camp, Bgb Camp)	25	0	7	13	4	1	0	0	0	0	0	0	2.96
Pablahali Nandeshwar Karbaripara	74	1	18	17	18	12	4	3	1	0	0	0	3.69
Pablahali Indramani Karbaripara	96	2	12	19	30	22	6	3	2	0	0	0	4.02
Rangapanichhara Chandaramohan Karbaripara	62	0	10	13	24	9	5	1	0	0	0	0	3.82
Rangapanichhara Manindra Karbaripara	93	2	16	22	27	13	8	1	3	0	0	1	3.90



Administrative Unit, Location and Community	General Household	Household Comprising											Average Household Size
		1-Person	2-Person	3-Person	4-Person	5-Person	6-Person	7-Person	8-Person	9-Person	10-Person	10-Person+	
1	2	3	4	5	6	7	8	9	10	11	12	13	14
Rangapanichhara Ramchandra Karbaripara	46	3	8	11	13	5	1	2	2	1	0	0	3.78
Shankhola Rajanikumar Karbaripara	32	1	4	6	16	5	0	0	0	0	0	0	3.63
Shankhola Babhru Karbaripara	114	7	17	26	32	19	7	6	0	0	0	0	3.74
Shankhola Lalsing Karbaripara	110	6	13	30	40	9	4	4	3	1	0	0	3.75
Tukka Karbaripara	71	1	14	19	19	8	7	3	0	0	0	0	3.73
Udal Bagan	249	10	37	67	59	37	22	6	7	4	0	0	3.90
Uttar Banchhara	98	1	12	16	33	18	9	5	3	0	1	0	4.27
Uttar Pukurghat	141	6	15	38	41	22	13	3	1	0	0	2	3.92
<b>Kabakhali Union</b>	<b>4013</b>	<b>123</b>	<b>469</b>	<b>891</b>	<b>1104</b>	<b>698</b>	<b>404</b>	<b>171</b>	<b>75</b>	<b>39</b>	<b>14</b>	<b>25</b>	<b>4.15</b>
Rural	4013	123	469	891	1104	698	404	171	75	39	14	25	4.15
Urban	0	0.00	0.00	0.00	0.00	0.00	0.00	0.00	0.00	0.00	0.00	0.00	0.00
Kabakhali*	1749	34	166	367	452	346	200	91	47	26	5	15	4.40
Dakkhin Hutchinsonpur	208	7	21	46	57	36	19	10	6	5	0	1	4.25
Durga Karbaripara	46	0	4	10	16	10	2	3	1	0	0	0	4.20
Hazachhara Jorabridge	91	0	8	31	13	17	15	4	3	0	0	0	4.26
Headmanpara	182	7	15	39	50	26	23	7	9	3	3	0	4.40
Islampur	163	3	18	26	36	38	18	9	6	6	0	3	4.67
Jamburapara	67	0	4	15	16	17	11	4	0	0	0	0	4.42
Joykumar Karbaripara	136	3	12	23	38	30	14	10	4	2	0	0	4.43
Kangerima Chhara	55	2	8	10	21	8	5	0	0	0	0	1	3.87
Kriparanjan Karbaripara	50	0	7	20	9	7	4	3	0	0	0	0	3.80
Muslimpara	192	5	18	34	54	30	21	14	4	4	2	6	4.66
Nabagram Alinagar	30	0	9	8	2	2	5	4	0	0	0	0	3.93
Noapara	61	1	6	18	15	11	6	1	2	1	0	0	4.10
Purba Hutchinsonpur	65	1	5	10	23	12	10	1	1	2	0	0	4.40
Ranashova Karbaripara	35	0	2	9	8	11	4	1	0	0	0	0	4.26
Reserve Chhara	56	0	6	10	10	14	10	5	1	0	0	0	4.55
Shukna Banshdaba Karbaripara	10	0	2	0	2	5	1	0	0	0	0	0	4.30
Shukna Chharapara	57	1	3	18	14	18	2	1	0	0	0	0	3.96
Uttar Hutchinsonpur	221	4	16	35	60	51	25	13	10	3	0	4	4.69
Nalkata	24	0	2	5	8	3	5	1	0	0	0	0	4.29
Pablakhali*	1763	65	226	415	501	282	163	60	23	12	7	9	4.00
Battalapara	68	4	9	19	22	8	4	1	1	0	0	0	3.62
Dajrapara	32	0	6	7	11	5	2	0	0	1	0	0	3.84
Dakkhin Milanpur	332	12	32	58	104	51	47	11	6	3	4	4	4.34
Gubjoy Karbaripara	50	0	7	13	17	6	3	0	3	0	0	1	4.10
Kripapur	271	8	37	77	80	35	25	7	1	1	0	0	3.78
Nalkata Chharapara	33	0	4	4	12	9	3	0	1	0	0	0	4.21
Nariel Baganpara	89	2	22	20	21	10	8	3	2	0	0	1	3.78
Pashchim Shantipur	78	3	16	20	19	10	7	1	1	1	0	0	3.68
Purba Shantipur	128	6	23	37	32	14	8	6	0	2	0	0	3.66
Rasyamani Karbaripara	76	0	16	25	17	10	6	1	1	0	0	0	3.63
Shibbaripara	6	0	1	2	1	2	0	0	0	0	0	0	3.67
Uttar Milanpur	600	30	53	133	165	122	50	30	7	4	3	3	4.13
Tarabania*	501	24	77	109	151	70	41	20	5	1	2	1	3.84
Bhitar Tarabania	49	1	4	11	18	10	3	2	0	0	0	0	4.00
Dakkhin Tarabania	99	7	15	18	34	11	8	5	1	0	0	0	3.77
Duluchhari	129	8	20	29	39	20	7	4	0	1	1	0	3.72
Khalkulpara	52	1	7	15	13	7	6	1	1	0	1	0	4.00
Madhya Bhitapara	15	1	3	4	1	2	1	3	0	0	0	0	4.00
Paguiya Chharipara	8	4	0	0	0	1	2	1	0	0	0	0	3.50
Pashchim Khetrapur	23	1	4	4	5	4	2	2	1	0	0	0	4.13
Rebati Karbaripara	115	1	21	28	36	15	9	2	2	0	0	1	3.84
Uttar Tarabania	11	0	3	0	5	0	3	0	0	0	0	0	4.00
<b>Merung Union</b>	<b>11018</b>	<b>375</b>	<b>1373</b>	<b>2580</b>	<b>3015</b>	<b>1986</b>	<b>935</b>	<b>409</b>	<b>175</b>	<b>105</b>	<b>29</b>	<b>36</b>	<b>4.03</b>
Rural	8616	285	1068	2026	2343	1560	714	342	143	84	25	26	4.04
Urban	2402	90	305	554	672	426	221	67	32	21	4	10	3.99
Bara Hazachharaa*	529	22	52	109	130	96	64	38	8	7	1	2	4.28
4 Kiloprisikhon Tila	101	21	12	24	23	10	8	3	0	0	0	0	3.25
Badalchhari	58	1	8	13	19	7	4	4	2	0	0	0	4.05

Administrative Unit, Location and Community	General Household	Household Comprising										Average Household Size	
		1-Person	2-Person	3-Person	4-Person	5-Person	6-Person	7-Person	8-Person	9-Person	10-Person		10-Person+
1	2	3	4	5	6	7	8	9	10	11	12	13	14
Chahabachhara	10	0	0	5	2	0	2	1	0	0	0	0	4.20
Bajapata Chhari	63	0	4	6	13	16	10	10	2	2	0	0	5.11
Kanggarima Chhara	54	0	8	7	15	13	5	4	2	0	0	0	4.37
Dhanama Chhara	64	0	5	14	20	13	9	3	0	0	0	0	4.25
Panchhari Netrajoy Karbaripara	128	0	10	32	26	28	20	7	2	1	0	2	4.50
Pravati Karbaripara	19	0	0	4	3	5	3	2	0	1	1	0	5.26
Talchhari	32	0	5	4	9	4	3	4	0	3	0	0	4.72
Bara Merung*	5681	195	698	1333	1519	1039	479	225	98	60	16	19	4.05
Anathashram	233	11	37	56	54	38	13	12	5	4	2	1	3.99
B Bariapara	80	3	12	13	22	8	8	7	5	2	0	0	4.36
Bancha Marang	239	4	25	50	59	50	32	10	5	1	1	2	4.33
Bara Merang Ansarcamp.	205	8	31	50	58	37	12	6	2	1	0	0	3.79
Belchhari Kalachan	386	18	43	89	106	72	27	17	5	6	1	2	4.06
Mahajanpara	551	26	55	115	145	94	59	29	11	9	4	4	4.25
Betchhari Bibhuti Karbaripara	46	3	4	13	16	4	5	0	1	0	0	0	3.74
Bhairafa Mukh	110	3	14	30	26	24	9	4	0	0	0	0	3.88
Bhairafa Nayapara	43	3	6	14	11	8	1	0	0	0	0	0	3.42
Bhairafa Rubber Prakalpa	48	4	8	9	9	9	6	3	0	0	0	0	3.85
Bindu Baruapara	34	1	3	6	11	5	3	0	1	3	0	1	4.76
Bishnu Karbaripara	25	0	2	6	8	7	1	0	0	1	0	0	4.16
Chouddagram	387	21	54	98	110	61	23	13	5	1	1	0	3.76
Dakkhin Rasiknagar	253	8	20	50	66	56	24	15	8	5	0	1	4.39
Gulchhari	83	3	10	26	23	11	7	2	1	0	0	0	3.76
Gulchharipara	108	0	14	25	31	20	13	4	1	0	0	0	4.08
Hajapara	144	1	16	26	38	34	15	8	4	2	0	0	4.37
Jalbanda	189	0	16	48	51	35	24	9	3	2	1	0	4.31
Jamtali Bangalipara	229	7	22	39	64	41	28	13	6	5	0	4	4.48
Jagannathpara	57	2	2	17	17	7	7	2	3	0	0	0	4.21
Kalidas Karbaripara	46	0	6	8	12	13	6	1	0	0	0	0	4.17
Madhya Boalkhali	229	3	20	55	60	51	19	11	3	4	2	1	4.30
Madhya Betchhari	397	8	62	103	94	64	29	15	11	8	3	0	4.05
Mayafapara Harikumur	101	9	15	18	28	18	6	5	1	0	1	0	3.80
Mahajanpara	65	3	8	25	13	9	5	2	0	0	0	0	3.62
Milan Karbaripara	128	7	14	25	30	23	14	8	5	1	0	1	4.26
Naymile Tapan Karbaripara	85	1	8	20	23	26	7	0	0	0	0	0	4.01
Rathichandra Karbaripara	66	5	9	13	19	14	2	3	1	0	0	0	3.77
Ratnamohan Karbaripara	77	0	12	19	26	8	8	3	0	1	0	0	3.94
Shadhanmani Karbaripara	219	6	30	35	80	45	14	4	2	2	0	1	3.99
Shanti Lakkhipur	129	6	15	20	40	25	10	8	4	0	0	1	4.19
Sudhir Memberpara	82	4	10	21	27	11	7	1	1	0	0	0	3.74
Taidu Chhara / Taidu Chhara	77	2	7	25	14	19	9	0	1	0	0	0	3.95
Taracharan Karbaripara	228	2	36	73	60	41	10	4	1	1	0	0	3.70
Uttar Rasiknagar Armed Police Camp	302	13	52	93	68	51	16	6	2	1	0	0	3.60
Uttar Rasiknagar	613	21	65	128	185	104	61	25	14	7	2	1	4.15
Chhota Hazachhara*	37	2	4	8	12	5	3	3	0	0	0	0	3.95
Angada Masterpara	137	5	11	31	44	21	18	4	3	0	0	0	4.09
Babanya Karbaripara	70	2	7	14	24	9	6	5	1	1	1	0	4.24
Birabahu Headmanpara	183	9	18	32	54	34	19	7	4	5	0	1	4.25
Chhota Hazachharapara	54	1	10	8	18	11	2	2	0	0	0	0	3.96
Hazachharapara	40	0	3	10	11	9	4	1	2	0	0	0	4.30
Joyantabikash Karbaripara	45	2	8	14	10	5	6	0	0	0	0	0	3.58
Paguiyachhari	47	0	4	11	12	10	3	3	2	1	1	0	4.53
Pradipchandra Karbaripara	2402	90	305	554	672	426	221	67	32	21	4	10	3.99
Chhota Merung*	40	1	8	6	12	5	6	1	0	1	0	0	4.00
Angla Mahajanpara	104	7	16	24	38	13	4	2	0	0	0	0	3.52
Bhuiyanchhara	98	1	16	27	30	15	7	1	0	1	0	0	3.74
Bhuvanmohan Karbaripara	656	36	67	136	173	122	68	27	11	10	1	5	4.16
(Lambachhara)	23	0	0	0	7	3	5	6	2	0	0	0	5.70
Bipin Karbaripara													
Birendara Karbaripara													

Administrative Unit, Location and Community	General Household	Household Comprising											Average Household Size
		1-Person	2-Person	3-Person	4-Person	5-Person	6-Person	7-Person	8-Person	9-Person	10-Person	10-Person+	
1	2	3	4	5	6	7	8	9	10	11	12	13	14
Buda Chhara	26	0	3	5	4	4	9	0	0	0	0	1	4.69
Fulchan Karbaripara	187	3	21	46	55	34	18	6	2	1	0	1	4.07
Gunadhar Karbaripara	81	2	18	18	29	8	3	2	0	0	1	0	3.58
Khirendra Karbaripara	27	0	1	5	11	6	4	0	0	0	0	0	4.26
Kinachan Karbaripara	106	6	14	20	30	24	8	3	0	0	0	1	3.93
Lakhibikash Karbaripara	18	2	2	4	2	3	4	0	1	0	0	0	4.06
Merungpara	70	0	7	13	21	10	13	1	3	1	1	0	4.50
Muratimohan Karbaripara	61	0	3	17	11	18	8	2	2	0	0	0	4.41
Nirmalchandra Karbaripara	64	3	8	12	20	16	4	0	0	0	0	1	3.95
No.1 Joutha Khamar	21	2	1	8	6	4	0	0	0	0	0	0	3.43
No.2 Joutha Khamar	15	0	4	6	3	2	0	0	0	0	0	0	3.20
No.3 Joutha Khamar	41	4	7	10	9	7	3	0	1	0	0	0	3.54
Purnachandra Karbaripara	33	0	5	7	11	6	1	2	1	0	0	0	4.03
Ranyapara	43	2	8	13	3	11	6	0	0	0	0	0	3.72
Shibanga Karbaripara (Chamelichhara)	45	1	5	11	14	7	3	2	1	0	0	1	4.18
Sobahanpur	458	20	66	116	122	80	31	11	5	6	1	0	3.83
Surajoy Karbaripara	130	0	20	39	39	20	9	1	1	1	0	0	3.78
Sushil Headmanpara	55	0	5	11	22	8	7	0	2	0	0	0	4.16
Rengkajya*	1793	47	253	456	509	321	110	54	23	10	6	4	3.89
Bara Kangrakhaiya	57	0	8	13	21	11	4	0	0	0	0	0	3.82
Bichitra Karbaripara	55	1	5	15	14	10	6	2	2	0	0	0	4.15
Changra Chharipara	37	0	2	7	8	6	6	4	0	1	2	1	5.19
Chhota Kangrarhia	62	0	15	13	21	11	2	0	0	0	0	0	3.55
Dakkhin Rengkajya	123	2	22	25	31	18	9	9	2	4	1	0	4.18
Dane Atarakchhara	35	0	6	10	13	3	2	1	0	0	0	0	3.66
Dayamohan Karbaripara	33	0	4	10	6	9	1	2	1	0	0	0	4.09
Dinanath Karbaripara	100	3	16	23	24	24	5	2	2	0	1	0	3.90
Indrajoy Karbaripara	69	1	8	21	21	10	3	3	0	2	0	0	3.93
Joyantamohan Karbaripara	41	0	3	16	14	6	1	1	0	0	0	0	3.73
Joykumar Karbaripara( Bagapara)	169	11	37	53	40	21	7	0	0	0	0	0	3.26
Kabalya Karbaripara	6	0	2	1	3	0	0	0	0	0	0	0	3.17
Kamalkrishna Karbaripara	11	0	1	2	4	4	0	0	0	0	0	0	4.00
Mahanta Headmanpara	114	4	13	29	33	26	7	1	1	0	0	0	3.82
Maner Manush	30	1	10	9	8	2	0	0	0	0	0	0	3.00
Manikchandra Karbaripara	54	0	4	17	20	10	2	1	0	0	0	0	3.85
Nagajya Karbaripara	22	1	4	7	6	3	1	0	0	0	0	0	3.41
Nala Karbaripara	25	1	3	3	7	6	1	3	1	0	0	0	4.36
Natunchandra Karbaripara	32	0	4	9	7	11	1	0	0	0	0	0	3.88
Niradmohan Karbaripara	31	2	4	8	10	4	2	1	0	0	0	0	3.65
Pagla Mahajanpara	34	2	2	6	13	3	5	2	1	0	0	0	4.21
Pravat Karbaripara	110	6	15	33	26	19	10	1	0	0	0	0	3.65
Rangkumar Karbaripara	22	0	2	5	7	6	2	0	0	0	0	0	4.05
Ranjanmani Karbaripar	118	2	11	25	38	29	3	6	1	2	0	1	4.18
Rasulpur	61	2	4	14	15	11	6	3	5	0	0	1	4.52
Sukhshanti Karbaripara	101	2	9	25	25	19	9	6	4	1	1	0	4.33
Surendra Karbaripara	109	1	18	29	30	20	8	2	0	0	1	0	3.82
Swarnakumar Karbaripara	82	5	16	18	27	8	4	1	3	0	0	0	3.59
Upendra Karbaripara	50	0	5	10	17	11	3	3	0	0	0	1	4.26
<b>Guimara Upazila</b>	<b>12176</b>	<b>540</b>	<b>1262</b>	<b>2300</b>	<b>3176</b>	<b>2482</b>	<b>1316</b>	<b>572</b>	<b>285</b>	<b>126</b>	<b>56</b>	<b>61</b>	<b>4.25</b>
Rural	9706	435	1001	1832	2551	1960	1068	451	233	97	37	41	4.23
Urban	2470	105	261	468	625	522	248	121	52	29	19	20	4.29
<b>Guimara Union</b>	<b>4198</b>	<b>181</b>	<b>414</b>	<b>792</b>	<b>1081</b>	<b>879</b>	<b>451</b>	<b>204</b>	<b>99</b>	<b>48</b>	<b>26</b>	<b>23</b>	<b>4.29</b>
Rural	1728	76	153	324	456	357	203	83	47	19	7	3	4.29
Urban	2470	105	261	468	625	522	248	121	52	29	19	20	4.29
Bailyachhari*	596	33	63	104	151	132	62	21	18	9	3	0	4.21
Arbaripara	50	2	5	12	16	11	1	2	1	0	0	0	3.90
Chaihlaprue Karbaripara	29	1	2	7	8	3	2	2	3	1	0	0	4.55
Chhankhalapara	49	2	4	7	11	13	3	2	4	2	1	0	4.73
Dhaliapara	13	0	0	0	3	4	4	0	1	1	0	0	5.62
Gaibingsapara	15	3	2	1	3	5	0	1	0	0	0	0	3.60

Administrative Unit, Location and Community	General Household	Household Comprising										Average Household Size	
		1-Person	2-Person	3-Person	4-Person	5-Person	6-Person	7-Person	8-Person	9-Person	10-Person		10-Person+
1	2	3	4	5	6	7	8	9	10	11	12	13	14
Jarichandrapara	38	1	1	4	9	10	7	1	4	0	1	0	5.05
Jumia Punarbasan	48	2	8	9	11	14	4	0	0	0	0	0	3.81
Mairungpara	37	1	2	5	8	11	5	4	1	0	0	0	4.68
Narayanpara	36	2	7	7	5	9	6	0	0	0	0	0	3.83
No.2 Bailyachhari Rubber Prakalpa Gram	64	2	9	15	14	12	7	4	1	0	0	0	4.05
No.3 Bailyachhari Rubber Prakalpa Gram	56	4	5	7	14	14	6	2	1	3	0	0	4.39
Prakritaranjanpara	28	2	3	9	7	6	0	0	0	1	0	0	3.64
1no.Bailyachhari Rubber Prakalpa Gram	78	7	9	14	25	14	7	2	0	0	0	0	3.76
Sadhupara	10	0	1	3	5	0	0	0	0	1	0	0	4.00
Schoolpara	45	4	5	4	12	6	10	1	2	0	1	0	4.38
Chhaduyapara*	229	13	18	54	59	46	19	10	5	3	1	1	4.14
Anu Miapara	48	4	2	9	13	10	3	1	3	1	1	1	4.50
Indramanipara	105	4	10	32	31	13	8	6	0	1	0	0	3.89
Kamindra Karbaripara	33	2	3	4	6	10	4	2	1	1	0	0	4.52
Rabindra Karbaripara	27	3	2	5	5	9	2	0	1	0	0	0	3.96
Thalipara	16	0	1	4	4	4	2	1	0	0	0	0	4.31
Guimara*	2470	105	261	468	625	522	248	121	52	29	19	20	4.29
Baktapara	51	3	7	14	16	7	2	1	0	1	0	0	3.65
Barathalipara	22	0	1	0	7	4	5	4	1	0	0	0	5.27
Budangpara	124	0	6	17	28	36	13	13	5	3	1	2	5.06
Daktartila	299	9	34	62	69	63	32	11	7	4	4	4	4.35
Darjilingtila	123	7	13	29	32	16	11	6	3	2	2	2	4.30
Dewanpara	267	11	42	49	76	52	22	11	3	0	0	1	3.93
Dp Para	123	1	23	22	26	28	14	5	3	1	0	0	4.14
Guimara Bazarpara	252	24	30	44	60	50	19	9	5	4	1	6	4.18
Hajachhara	71	3	3	14	8	24	10	3	4	1	0	1	4.73
Headmanpara	71	8	6	15	15	13	7	5	0	2	0	0	4.01
Jamadarpara	55	2	6	15	8	10	4	3	2	2	2	1	4.56
Kabutarchhara	113	0	11	21	37	28	11	2	1	0	1	1	4.27
Kalapara	22	0	4	4	6	7	0	1	0	0	0	0	3.91
Kumuja Para	39	1	3	11	17	3	3	0	1	0	0	0	3.82
Kuntichandra Karbaripara	71	3	7	4	18	15	13	6	1	3	0	1	4.83
Kyamrongpara	27	4	3	6	4	3	6	1	0	0	0	0	3.78
Lunduikyapara	257	10	23	40	60	64	27	20	7	3	3	0	4.48
Masterpara	54	1	3	8	21	13	4	4	0	0	0	0	4.30
Memberpara	68	1	3	11	25	14	11	1	1	0	1	0	4.43
Mahinya Karbaripara	57	1	7	24	10	8	6	0	1	0	0	0	3.70
Muslimpara	116	6	7	26	26	19	12	8	6	2	4	0	4.58
Pashchim Jouthakhamar	45	1	7	4	18	11	3	1	0	0	0	0	3.98
Purba Jouthakhamar	37	5	6	8	7	7	4	0	0	0	0	0	3.46
Renuchhara	55	2	5	10	19	10	5	3	0	0	0	1	4.18
Tarachanpara	51	2	1	10	12	17	4	3	1	1	0	0	4.49
Taimatai*	903	30	72	166	246	179	122	52	24	7	3	2	4.38
Bangkumarpara	12	0	1	0	2	2	5	0	0	0	1	1	5.92
Chhatipara	11	0	1	4	3	0	1	1	1	0	0	0	4.27
Dewanpara	105	6	11	24	32	19	12	1	0	0	0	0	3.83
Dhanirampara	85	0	8	15	22	18	13	4	5	0	0	0	4.53
Guimarapara	19	0	2	2	3	4	3	4	1	0	0	0	5.05
Joykumar Memberpara	14	2	0	1	3	5	1	1	0	1	0	0	4.57
Kalapara	20	1	2	5	4	3	3	2	0	0	0	0	4.15
Khagrapara	26	0	0	4	6	8	3	4	0	1	0	0	5.04
Kongja Aung Chowdhurypara	66	0	8	14	20	14	6	3	1	0	0	0	4.14
Kyamrongpara	55	4	3	5	10	12	13	7	1	0	0	0	4.73
Mahinna Karbaripara	55	2	6	18	17	7	5	0	0	0	0	0	3.65
Masterpara	16	0	0	1	6	5	1	3	0	0	0	0	4.94
Natun Purindrapara	21	0	1	4	5	6	3	2	0	0	0	0	4.57
Niaong Singpara	15	2	1	1	4	5	1	1	0	0	0	0	4.07
Noapara	16	0	0	1	6	5	1	1	1	0	0	1	5.25
Pancha Masterpara	7	0	1	1	3	2	0	0	0	0	0	0	3.86

Administrative Unit, Location and Community	General Household	Household Comprising										Average Household Size	
		1-Person	2-Person	3-Person	4-Person	5-Person	6-Person	7-Person	8-Person	9-Person	10-Person		10-Person+
1	2	3	4	5	6	7	8	9	10	11	12	13	14
Ramanipara	35	0	3	7	6	4	7	1	5	1	1	0	5.11
Reserve Chandrapara	19	0	3	1	5	4	5	1	0	0	0	0	4.53
Rupairam Headmanpara	16	0	1	1	6	4	2	1	1	0	0	0	4.75
Taimatai Rubber Project- 2	84	5	3	16	20	13	18	6	2	1	0	0	4.51
Taimatai Rubber Project- 3	56	4	9	11	13	10	4	4	1	0	0	0	3.88
Taimatai Rubber Project-1	81	4	3	15	29	15	8	2	3	1	1	0	4.33
Taimataipara	69	0	5	15	21	14	7	3	2	2	0	0	4.43
<b>Hafchhari Union</b>	<b>5859</b>	<b>270</b>	<b>625</b>	<b>1083</b>	<b>1480</b>	<b>1182</b>	<b>663</b>	<b>284</b>	<b>146</b>	<b>65</b>	<b>28</b>	<b>33</b>	<b>4.27</b>
Rural	5859	270	625	1083	1480	1182	663	284	146	65	28	33	4.27
Urban	0	0	0	0	0	0	0	0	0	0	0	0	0.00
Bara Pilak*	1548	76	159	278	391	293	173	72	48	29	12	17	4.37
Amtalipara	189	11	16	29	46	33	25	12	10	1	1	5	4.60
Baishnabpara	52	4	10	9	12	9	6	1	1	0	0	0	3.75
Bara Pilak Muslimpara	467	15	50	79	115	83	60	21	22	13	5	4	4.55
Chaindamunipara	48	6	2	10	16	8	5	1	0	0	0	0	3.77
Chhankholapara	11	2	1	0	3	3	1	1	0	0	0	0	4.00
Hajipara	210	6	22	42	57	38	24	9	4	4	2	2	4.34
Pajatilapara	108	6	21	23	30	13	6	4	1	2	0	2	3.83
Pashchim Bara Pilak	234	13	16	35	58	53	23	16	8	6	4	2	4.60
Patharchhara Chakmapara	47	4	5	11	12	8	6	0	1	0	0	0	3.81
Riaungmarangpara	48	4	4	9	13	10	6	1	0	1	0	0	4.02
Sainggulipara	65	3	6	15	12	15	8	4	1	0	0	1	4.31
Shikhangpara	48	2	4	10	11	14	2	2	0	2	0	1	4.35
Thubakpara	21	0	2	6	6	6	1	0	0	0	0	0	3.90
Baraitali*	558	19	63	113	143	119	63	26	11	1	0	0	4.14
Baraitalipara	94	6	11	20	24	18	6	5	3	1	0	0	4.02
Chhenggulipara	118	7	11	18	27	30	15	5	5	0	0	0	4.29
Dolchharipara	27	1	8	12	5	1	0	0	0	0	0	0	2.89
Kukichharapara	102	1	8	11	27	31	16	7	1	0	0	0	4.57
Maniram Tripurapara	26	0	2	6	5	4	4	4	1	0	0	0	4.69
Nishi Karbaripara	52	3	10	5	11	11	8	3	1	0	0	0	4.12
Noapara	34	0	0	4	14	10	5	1	0	0	0	0	4.56
Prabeshpara	30	1	7	7	9	6	0	0	0	0	0	0	3.40
Subalchandrapara	12	0	1	6	3	1	1	0	0	0	0	0	3.58
Taindongpara	42	0	3	18	14	3	3	1	0	0	0	0	3.71
Taruni Karbaripara	21	0	2	6	4	4	5	0	0	0	0	0	4.19
<b>Hafchhari*</b>	<b>1954</b>	<b>91</b>	<b>199</b>	<b>370</b>	<b>462</b>	<b>396</b>	<b>246</b>	<b>96</b>	<b>50</b>	<b>20</b>	<b>10</b>	<b>14</b>	<b>4.32</b>
Chhota Hafchharipara	119	3	16	18	27	29	19	5	2	0	0	0	4.26
Chhota Kalapanipara	60	3	3	18	15	10	5	5	0	1	0	0	4.12
Chhota Pilakpara	11	1	0	4	1	1	2	1	1	0	0	0	4.45
Hafchharipara	250	9	27	45	58	49	37	10	8	1	3	3	4.45
Hatimurapara	262	5	25	42	65	61	38	11	7	3	1	4	4.55
Jalipara	334	28	40	82	64	58	28	12	12	7	1	2	4.03
Kalapani Bangalipara	168	6	15	32	38	32	26	7	6	0	3	3	4.58
Kalapanipara	123	9	10	18	38	23	14	7	2	2	0	0	4.20
Madhyam Hafchharipara	76	0	6	13	20	13	13	5	2	1	2	1	4.80
Patharchhara Marmapara	78	3	7	13	20	16	10	6	2	1	0	0	4.40
Patharchhara Chakmapara	67	2	2	13	27	15	6	1	0	0	0	1	4.22
Remrapara	103	6	6	18	17	22	17	12	3	2	0	0	4.64
Riaung Marampara	50	1	4	4	14	16	3	4	3	1	0	0	4.72
Shatghar Tilapara	61	5	7	13	17	12	5	1	1	0	0	0	3.79
Wakchharipara	102	7	20	27	19	13	10	5	1	0	0	0	3.65
Natun Para	90	3	11	10	22	26	13	4	0	1	0	0	4.31
Lubre Maram*	792	43	88	146	215	154	75	40	19	7	4	1	4.15
Baidyapara	49	0	6	10	15	12	3	3	0	0	0	0	4.10
Bara Thalipara	51	1	3	11	17	11	4	2	1	1	0	0	4.27
Chairmanpara	75	3	10	12	23	13	5	5	3	1	0	0	4.19
Hajipara	91	4	8	13	25	19	9	7	3	2	1	0	4.49
Headmanpara	66	4	7	16	10	16	5	5	2	0	1	0	4.20
Kumaijyapara	4	0	1	2	1	0	0	0	0	0	0	0	3.00
Lubrepara	145	10	21	23	38	26	16	5	2	2	1	1	4.08

Administrative Unit, Location and Community	General Household	Household Comprising											Average Household Size
		1-Person	2-Person	3-Person	4-Person	5-Person	6-Person	7-Person	8-Person	9-Person	10-Person	10-Person+	
1	2	3	4	5	6	7	8	9	10	11	12	13	14
Madhya Bara Thalipara	8	2	1	1	0	1	2	1	0	0	0	0	3.88
Mag Baidyapara	56	1	7	9	19	8	10	1	1	0	0	0	4.16
Mangtu Karbaripara	43	2	2	3	11	10	6	5	3	1	0	0	4.95
Naikkapara	29	0	5	9	10	3	1	1	0	0	0	0	3.62
Natunpara	126	12	9	28	36	23	10	4	3	0	1	0	3.93
Paingdongpara	17	1	4	3	4	3	2	0	0	0	0	0	3.59
Thoaungri Karbaripara	32	3	4	6	6	9	2	1	1	0	0	0	3.91
Nakrai*	282	7	35	54	66	63	28	20	6	2	1	0	4.26
Batyapara	15	0	0	2	4	6	2	1	0	0	0	0	4.73
Nakraipara	126	7	15	27	30	28	8	5	4	1	1	0	4.06
Prabeh Chandrapara	17	0	8	7	2	0	0	0	0	0	0	0	2.65
Sindukchhari Mukhpara	94	0	8	15	25	19	14	10	2	1	0	0	4.63
Subalchandrapara	30	0	4	3	5	10	4	4	0	0	0	0	4.63
Taikarma*	725	34	81	122	203	157	78	30	12	6	1	1	4.15
Baraitalipara	113	11	15	20	27	26	11	2	1	0	0	0	3.78
Chhankholapara	119	9	9	20	30	28	14	6	2	1	0	0	4.18
Chhota Pilakpara	29	1	3	3	5	6	10	1	0	0	0	0	4.59
Ferkumarpara	70	1	8	13	22	16	7	2	1	0	0	0	4.11
Kachubantipara	12	0	3	4	4	0	0	0	0	1	0	0	3.58
Rajendra Memberpara	97	5	13	13	22	25	9	5	5	0	0	0	4.25
Saludangpara	16	0	2	2	4	4	3	0	0	0	0	1	4.69
Sonaram Karbaripara	38	1	3	8	12	10	4	0	0	0	0	0	4.03
Taikarma Bangalipara	112	1	13	20	42	16	8	8	1	2	1	0	4.24
Taikarmapara	119	5	12	19	35	26	12	6	2	2	0	0	4.24
<b>Sindukchhari Union</b>	<b>2119</b>	<b>89</b>	<b>223</b>	<b>425</b>	<b>615</b>	<b>421</b>	<b>202</b>	<b>84</b>	<b>40</b>	<b>13</b>	<b>2</b>	<b>5</b>	<b>4.10</b>
Rural	2119	89	223	425	615	421	202	84	40	13	2	5	4.10
Urban	0	0	0	0	0	0	0	0	0	0	0	0	0.00
Debalchhari*	692	25	63	141	201	142	63	39	13	4	1	0	4.17
Baganbari	53	2	7	10	17	8	4	2	2	1	0	0	4.09
Banshpara	47	3	5	8	8	13	5	3	1	0	1	0	4.32
Baraichhari Chakmapara	43	1	2	15	11	9	3	0	2	0	0	0	4.02
Baruichharipara	24	0	0	5	2	5	5	6	0	1	0	0	5.38
Chairmanpara	46	0	3	7	19	4	7	5	0	1	0	0	4.54
Chakmapara	32	1	4	8	7	8	2	2	0	0	0	0	3.97
Chhota Pilakpara	42	3	10	5	9	10	4	0	1	0	0	0	3.71
Debalchhari	59	4	4	16	16	9	4	5	1	0	0	0	4.00
Debalchhari Bazarpara	21	0	2	9	4	3	3	0	0	0	0	0	3.81
Dhurungpara	54	4	7	15	13	9	4	1	1	0	0	0	3.69
Gariachhari Camppara	23	1	2	7	5	5	2	1	0	0	0	0	3.91
Lichubagan	52	1	3	13	25	7	1	1	1	0	0	0	3.88
Mahajanpara	20	1	1	2	3	10	1	0	1	1	0	0	4.70
Manachharipara	42	1	3	3	13	13	4	3	2	0	0	0	4.62
Nakabaipara	45	0	2	4	20	10	7	2	0	0	0	0	4.49
Pashchim Baraichhari	21	0	1	7	6	3	2	2	0	0	0	0	4.19
Purba Dhurungpara	28	1	2	4	10	5	3	3	0	0	0	0	4.32
Singhapara	40	2	5	3	13	11	2	3	1	0	0	0	4.23
Goichhari*	404	14	48	76	125	72	46	10	9	2	0	2	4.10
Akbari Panchharipara	17	1	5	2	3	2	1	0	2	0	0	1	4.35
Akbaripara	27	1	3	3	9	4	5	0	1	1	0	0	4.41
Chonggra Chharipara	46	1	6	10	14	6	6	2	1	0	0	0	4.07
Gariachharipara	51	0	6	12	14	9	7	2	1	0	0	0	4.18
Goichhari	61	2	12	12	15	13	6	0	1	0	0	0	3.79
Goichhari Bazarpara	33	3	5	3	9	9	3	1	0	0	0	0	3.88
Kalachharipara	17	0	1	6	7	2	0	0	0	1	0	0	3.94
Lambachharapara	28	1	2	10	11	4	0	0	0	0	0	0	3.54
Mechyupara	63	2	3	6	18	17	10	4	2	0	0	1	4.73
Puratan Gariachharipara	18	2	1	3	10	1	1	0	0	0	0	0	3.56
Purba Gariachhari	31	1	2	7	9	4	7	0	1	0	0	0	4.26
Sagalachharipara	12	0	2	2	6	1	0	1	0	0	0	0	3.83
Sindukchhari*	919	49	97	185	253	195	84	30	16	6	1	3	4.05
Camppara	22	2	5	6	5	2	2	0	0	0	0	0	3.27



Administrative Unit, Location and Community	General Household	Household Comprising										Average Household Size	
		1-Person	2-Person	3-Person	4-Person	5-Person	6-Person	7-Person	8-Person	9-Person	10-Person		10-Person+
1	2	3	4	5	6	7	8	9	10	11	12	13	14
Chhota Murapara	52	3	2	11	17	9	6	3	0	1	0	0	4.21
Jagannathpara	66	1	7	23	17	10	6	1	0	0	0	1	3.89
Manajoy Karbaripara	99	5	10	17	26	22	14	2	2	0	0	1	4.19
Murapara	47	2	3	7	18	11	4	2	0	0	0	0	4.13
Nakraipara	31	0	2	7	4	10	3	1	3	1	0	0	4.81
Natun Murapara	65	4	7	12	21	12	6	2	0	1	0	0	3.95
Natunpara	93	5	9	19	29	24	5	2	0	0	0	0	3.87
Pankhimura	52	3	2	10	19	9	3	3	3	0	0	0	4.25
Ramgopalpara	37	0	6	8	12	8	3	0	0	0	0	0	3.84
Rathi Mahajanpara	16	2	2	3	5	3	1	0	0	0	0	0	3.50
Roazapara	34	3	6	2	7	11	3	1	1	0	0	0	4.03
Sindukchhari Bazarpara	101	7	13	12	23	26	13	4	1	1	0	1	4.22
Sindukchhari Guchchhagram	78	6	7	15	18	22	5	4	1	0	0	0	4.01
Sindukchhari Mukhpara	25	0	3	5	7	2	3	2	1	1	1	0	4.72
Sukanta Mahajanpara	44	3	5	12	5	10	3	2	3	1	0	0	4.18
Thandachhari	57	3	8	16	20	4	4	1	1	0	0	0	3.61
Tindukchhari*	104	1	15	23	36	12	9	5	2	1	0	0	4.02
Badalghat	44	0	5	9	20	4	1	2	2	1	0	0	4.14
Tindukchhari	20	0	2	8	5	3	1	1	0	0	0	0	3.80
Tindukchhari Mukhpara	40	1	8	6	11	5	7	2	0	0	0	0	4.00
<b>Khagrachhari Sadar Upazila</b>	<b>31428</b>	<b>1145</b>	<b>3363</b>	<b>6906</b>	<b>9106</b>	<b>5716</b>	<b>2852</b>	<b>1209</b>	<b>556</b>	<b>265</b>	<b>153</b>	<b>157</b>	<b>4.12</b>
Rural	15185	553	1640	3233	4326	2864	1443	642	266	115	68	35	4.12
Urban	16243	592	1723	3673	4780	2852	1409	567	290	150	85	122	4.12
<b>Khagrachhari Paurashava</b>	<b>12985</b>	<b>473</b>	<b>1384</b>	<b>2909</b>	<b>3796</b>	<b>2284</b>	<b>1111</b>	<b>471</b>	<b>243</b>	<b>125</b>	<b>72</b>	<b>117</b>	<b>4.14</b>
<b>Ward No. 01</b>	<b>1491</b>	<b>54</b>	<b>199</b>	<b>383</b>	<b>419</b>	<b>217</b>	<b>128</b>	<b>42</b>	<b>25</b>	<b>12</b>	<b>6</b>	<b>6</b>	<b>3.93</b>
Bangalkati (Part)*	1491	54	199	383	419	217	128	42	25	12	6	6	3.93
Ananta Masterpara	106	3	15	30	28	17	5	3	1	3	1	0	3.92
Bgb Camp Area Sector H/Q	64	0	13	25	20	5	0	1	0	0	0	0	3.33
Dakkhin Khabang Paria	324	8	39	74	100	45	32	13	6	3	3	1	4.12
Latu Miapara	34	2	5	4	7	7	4	3	1	1	0	0	4.38
Pashchim Narankhaiya	193	6	23	60	54	27	16	3	3	0	0	1	3.81
Singinala	275	18	28	67	72	43	24	9	7	3	2	2	4.04
Swanirvar Bazar	4	0	1	0	1	1	0	1	0	0	0	0	4.50
Upalipara	97	2	7	20	35	19	10	1	2	1	0	0	4.15
Uttar Khabang Paria	394	15	68	103	102	53	37	8	5	1	0	2	3.76
<b>Ward No. 02</b>	<b>1795</b>	<b>53</b>	<b>189</b>	<b>407</b>	<b>540</b>	<b>320</b>	<b>160</b>	<b>66</b>	<b>26</b>	<b>18</b>	<b>7</b>	<b>9</b>	<b>4.12</b>
Bangalkati (Part)*	1795	53	189	407	540	320	160	66	26	18	7	9	4.12
College Gate Elaka	106	5	16	22	35	13	8	3	2	1	0	1	3.90
Collegepara	61	1	9	18	17	11	3	1	1	0	0	0	3.75
Forest Aera	8	2	0	2	2	1	1	0	0	0	0	0	3.38
Greater Comillatila	511	14	50	107	154	101	46	24	7	4	1	3	4.19
Khejur Bagan	43	1	4	8	18	8	2	1	0	1	0	0	4.02
Mahammadpur	255	9	29	63	67	43	26	11	3	3	0	1	4.05
Purba Narankhaiya	64	1	11	14	17	13	6	1	1	0	0	0	3.89
Sabujbag	459	17	42	94	121	85	54	21	10	8	5	2	4.34
Kadertila	61	1	9	15	17	12	3	2	1	0	0	1	4.03
Talukdarpara	88	2	14	16	26	18	7	1	1	1	1	1	4.09
Cantonment Area	139	0	5	48	66	15	4	1	0	0	0	0	3.77
<b>Ward No. 03</b>	<b>1556</b>	<b>57</b>	<b>139</b>	<b>333</b>	<b>461</b>	<b>282</b>	<b>137</b>	<b>68</b>	<b>32</b>	<b>14</b>	<b>12</b>	<b>21</b>	<b>4.27</b>
Bangalkati (Part)*	1556	57	139	333	461	282	137	68	32	14	12	21	4.27
Arambag	292	4	27	58	90	53	27	16	5	2	3	7	4.47
Bus Terminal Elaka	2	0	1	1	0	0	0	0	0	0	0	0	2.50
Muslimpara	359	21	38	67	102	58	41	20	5	3	2	2	4.16
Pashchim Mahajanpara	128	7	9	34	37	22	7	5	1	5	0	1	4.13
Shabda Miapara	267	5	10	66	71	63	19	13	6	2	4	8	4.62
Shantinagar	508	20	54	107	161	86	43	14	15	2	3	3	4.10
<b>Ward No. 04</b>	<b>1008</b>	<b>38</b>	<b>109</b>	<b>224</b>	<b>305</b>	<b>193</b>	<b>70</b>	<b>26</b>	<b>18</b>	<b>4</b>	<b>4</b>	<b>17</b>	<b>4.11</b>
Bangalkati (Part)*	403	13	49	92	118	77	28	10	11	0	0	5	4.06
Mahajanpara	319	9	35	79	91	66	21	7	7	0	0	4	4.06
Narikelbagan	84	4	14	13	27	11	7	3	4	0	0	1	4.07
Golabari (Part)*	605	25	60	132	187	116	42	16	7	4	4	12	4.15

Administrative Unit, Location and Community	General Household	Household Comprising											Average Household Size
		1-Person	2-Person	3-Person	4-Person	5-Person	6-Person	7-Person	8-Person	9-Person	10-Person	10-Person+	
1	2	3	4	5	6	7	8	9	10	11	12	13	14
Bhangabridge	9	0	0	2	4	1	1	0	1	0	0	0	4.56
Development Board Residential Elaka	38	3	4	10	14	4	1	2	0	0	0	0	3.61
Kalabagan	348	17	32	76	104	66	26	10	5	2	2	8	4.19
Masterpara	181	4	20	38	58	38	12	4	0	1	2	4	4.17
Old Police Line	6	0	0	1	2	2	1	0	0	0	0	0	4.50
Roads & Highways Residential Elaka	23	1	4	5	5	5	1	0	1	1	0	0	4.00
<b>Ward No. 05</b>	<b>1092</b>	<b>54</b>	<b>133</b>	<b>242</b>	<b>318</b>	<b>182</b>	<b>95</b>	<b>34</b>	<b>11</b>	<b>10</b>	<b>6</b>	<b>7</b>	<b>3.99</b>
Golabari (Part)*	892	50	102	209	248	147	74	31	8	10	6	7	3.99
Collectorate Area	31	1	3	9	7	6	4	1	0	0	0	0	3.97
Galachipa	55	4	6	12	11	14	4	2	0	1	0	1	4.07
Govt. High School Elaka	21	1	2	4	8	1	3	1	0	0	0	1	4.43
Islampur	289	19	40	76	76	39	21	7	4	2	3	2	3.82
Khagrapur	77	4	8	21	19	15	6	2	0	1	1	0	3.94
Nensy Bazar	21	0	2	5	4	2	3	3	1	0	1	0	4.86
No.1 Kadamtoli	114	1	7	15	42	24	14	5	0	4	1	1	4.60
Office Tila	25	2	3	4	6	6	3	0	0	1	0	0	4.04
Police Line Elaka	104	2	16	31	32	9	7	5	1	0	0	1	3.81
Ps And T&T Area	77	7	10	19	18	13	4	3	2	1	0	0	3.78
Public Health Area	17	2	0	3	3	7	2	0	0	0	0	0	4.12
Purba Kalabagan	46	2	5	9	16	9	3	2	0	0	0	0	3.91
Resthouse Aera	15	5	0	1	6	2	0	0	0	0	0	1	3.53
Perachhara (Part)*	200	4	31	33	70	35	21	3	3	0	0	0	3.96
Ramanimohanpara	200	4	31	33	70	35	21	3	3	0	0	0	3.96
<b>Ward No. 06</b>	<b>1876</b>	<b>70</b>	<b>153</b>	<b>338</b>	<b>497</b>	<b>391</b>	<b>199</b>	<b>104</b>	<b>55</b>	<b>32</b>	<b>15</b>	<b>22</b>	<b>4.47</b>
Golabari (Part)*	1876	70	153	338	497	391	199	104	55	32	15	22	4.47
Adc Hill Area	368	13	25	65	101	67	44	22	19	5	2	5	4.59
Garugari Gap Elaka	181	1	13	30	47	57	18	9	3	1	1	1	4.51
Harinathpara Elaka	286	11	24	51	52	59	39	22	10	9	4	5	4.78
Mohammadpur Area	264	12	20	42	88	48	27	14	6	3	2	2	4.36
Rasulpur Elaka	148	5	5	26	40	34	15	13	5	2	2	1	4.68
Shalban Adarshapara	237	5	22	41	69	46	27	14	2	5	2	4	4.51
Shsiban Athara Paribar	392	23	44	83	100	80	29	10	10	7	2	4	4.12
<b>Ward No. 07</b>	<b>1933</b>	<b>69</b>	<b>216</b>	<b>477</b>	<b>577</b>	<b>321</b>	<b>153</b>	<b>50</b>	<b>35</b>	<b>14</b>	<b>9</b>	<b>12</b>	<b>4.01</b>
Golabari (Part)*	1933	69	216	477	577	321	153	50	35	14	9	12	4.01
Anandanagar	472	24	39	113	141	86	30	12	15	5	3	4	4.11
Haspatal Elaka	42	1	1	10	13	5	5	6	0	0	1	0	4.57
Madhupur	209	3	31	53	61	38	19	1	2	1	0	0	3.85
Maitripur	159	6	15	34	61	23	10	4	3	1	1	1	4.02
Manpura Residential Elaka	48	0	3	9	22	7	4	0	2	0	1	0	4.29
Milanpur	264	4	26	65	80	50	22	7	5	2	1	2	4.16
Mollapara	83	2	8	18	23	17	4	3	4	2	0	2	4.41
Natunpara	137	5	19	30	36	28	13	5	0	1	0	0	3.93
Pankhaiyapara	496	23	70	141	136	63	41	11	4	2	2	3	3.78
Shishusadan Elaka	4	1	1	1	1	0	0	0	0	0	0	0	2.50
Tekpara	11	0	2	2	1	4	2	0	0	0	0	0	4.18
Wapda Elaka	8	0	1	1	2	0	3	1	0	0	0	0	4.75
<b>Ward No. 08</b>	<b>443</b>	<b>11</b>	<b>47</b>	<b>72</b>	<b>141</b>	<b>87</b>	<b>37</b>	<b>25</b>	<b>9</b>	<b>3</b>	<b>3</b>	<b>8</b>	<b>4.42</b>
Golabari (Part)*	443	11	47	72	141	87	37	25	9	3	3	8	4.42
Basundhara Elaka	67	3	10	3	27	12	5	4	0	1	1	1	4.30
Chaihlaupara	47	1	3	14	14	9	4	1	0	1	0	0	4.04
Dakkhin Adalat Road	15	0	0	2	6	7	0	0	0	0	0	0	4.33
Eidgapara	12	0	2	2	6	1	0	0	1	0	0	0	3.92
Masjid Road Elaka	5	0	0	1	3	1	0	0	0	0	0	0	4.00
Narayanmandir Elaka	11	0	0	6	1	4	0	0	0	0	0	0	3.82
Nayanpur Elaka	155	6	18	24	42	29	15	12	4	1	1	3	4.45
Pankhaiyapara Road	16	0	0	1	5	3	2	1	1	0	0	3	7.25
Pashchim Shahid Kader Road	15	1	2	2	4	2	2	1	0	0	1	0	4.40
Purba Shahid Kader Road	13	0	0	0	6	4	1	1	1	0	0	0	5.00
Shabji Market Elaka	37	0	5	6	12	5	3	3	2	0	0	1	4.51
Shutki Sarak Elaka	3	0	0	0	2	0	1	0	0	0	0	0	4.67

Administrative Unit, Location and Community	General Household	Household Comprising										Average Household Size	
		1-Person	2-Person	3-Person	4-Person	5-Person	6-Person	7-Person	8-Person	9-Person	10-Person		10-Person+
1	2	3	4	5	6	7	8	9	10	11	12	13	14
Uttar Mehedi Road	47	0	7	11	13	10	4	2	0	0	0	0	3.98
<b>Ward No. 09</b>	<b>1791</b>	<b>67</b>	<b>199</b>	<b>433</b>	<b>538</b>	<b>291</b>	<b>132</b>	<b>56</b>	<b>32</b>	<b>18</b>	<b>10</b>	<b>15</b>	<b>4.05</b>
Golabari (Part)*	1791	67	199	433	538	291	132	56	32	18	10	15	4.05
Ansunagar	78	4	9	13	24	14	7	4	1	1	1	0	4.15
Aparna Chowdhurypara	117	2	11	31	34	17	8	8	5	1	0	0	4.20
Aparna Masterpara	24	0	1	8	7	5	1	0	1	1	0	0	4.25
Apbn Muslimpara	180	5	30	56	51	21	11	3	0	1	0	2	3.71
Battali Elaka	28	1	4	8	4	3	5	1	0	0	0	2	4.39
Dakkhin Mehedibag	61	3	3	16	19	11	8	0	0	0	1	0	4.03
Futbil Elaka	24	0	0	6	6	4	5	1	2	0	0	0	4.79
Kaladeba	142	4	11	28	50	30	9	6	1	0	2	1	4.20
Kalyanpur	294	15	42	74	81	44	17	10	7	2	0	2	3.85
Battali Chakma Para	39	1	7	9	8	8	3	1	0	1	0	1	4.10
Krishnanagor	57	3	4	11	16	12	4	3	2	2	0	0	4.33
Rajyamanipara	106	5	12	26	32	16	9	2	3	0	0	1	3.94
Rukhai Chowdhurypara	162	9	12	37	54	25	11	6	3	1	1	3	4.13
Rupnagar Elaka	146	2	17	32	45	26	10	1	4	4	3	2	4.34
Swapnamohan Karbaripara	47	2	2	9	14	11	6	2	0	1	0	0	4.32
Tentultala	103	0	4	20	47	14	11	3	1	1	2	0	4.37
Upper Perachhara	183	11	30	49	46	30	7	5	2	2	0	1	3.68
<b>Bhaibonchhara Union</b>	<b>5511</b>	<b>208</b>	<b>584</b>	<b>1224</b>	<b>1611</b>	<b>1011</b>	<b>544</b>	<b>174</b>	<b>88</b>	<b>39</b>	<b>19</b>	<b>9</b>	<b>4.06</b>
Rural	2253	89	245	460	627	443	246	78	41	14	6	4	4.11
Urban	3258	119	339	764	984	568	298	96	47	25	13	5	4.03
Bhaibonchhara*	3258	119	339	764	984	568	298	96	47	25	13	5	4.03
Akkhaymanipara	14	0	2	1	4	3	4	0	0	0	0	0	4.43
Almanipara	71	4	3	19	21	13	7	2	0	0	2	0	4.11
Baishnabpara	19	2	2	4	4	4	1	0	2	0	0	0	4.00
Bara Rai Taisapara	41	1	6	4	15	11	1	2	1	0	0	0	4.10
Bhaibonchhara Bazar Area	44	2	3	7	10	13	7	0	1	0	0	1	4.50
Bilpara	31	2	4	4	12	3	1	2	1	1	1	0	4.26
Chhota Nala	76	3	10	18	21	9	8	2	3	1	1	0	4.09
Chhota Rai Taisapara	21	0	3	6	4	6	1	1	0	0	0	0	3.95
Chittaranjanpara	22	0	2	8	7	3	1	0	0	0	1	0	3.95
Adarsha Muslimpara	46	1	7	7	14	7	4	4	1	0	1	0	4.28
Dakkhin Pakujyachharipara	41	1	5	11	10	9	5	0	0	0	0	0	3.88
Dewanpara	145	4	16	41	33	22	18	6	2	3	0	0	4.10
Dhanendra Karbaripara	41	0	2	5	13	9	7	4	1	0	0	0	4.73
Dhrungcharjapara	23	1	1	7	8	4	2	0	0	0	0	0	3.83
Forestitla	35	1	5	7	8	8	1	1	1	2	1	0	4.37
Garjan Tilapara	46	2	3	10	22	4	3	2	0	0	0	0	3.87
Harikunjapara	96	4	10	29	23	19	8	2	1	0	0	0	3.83
Headmanpara	40	1	7	12	7	7	5	0	1	0	0	0	3.80
Hindupara	12	0	0	0	5	4	1	1	1	0	0	0	5.08
Kukichhara	81	0	7	25	25	14	5	3	2	0	0	0	4.02
Lambapara	26	0	2	6	5	4	7	1	1	0	0	0	4.58
Madanmohanpara	14	0	4	6	2	1	1	0	0	0	0	0	3.21
Mrachanaipara	150	3	16	38	40	29	13	8	1	1	1	0	4.10
Munigrampara	124	2	16	33	40	15	10	4	3	1	0	0	3.94
Nabakumarpara	36	2	3	6	11	10	4	0	0	0	0	0	4.00
Nakshatali	30	1	3	3	8	6	4	3	0	1	0	1	4.80
No.1 Prkalpa Gram	47	2	10	13	11	5	3	3	0	0	0	0	3.60
No.10 Prkalpa Gram	92	7	5	11	26	20	13	3	3	4	0	0	4.49
No.2 Prkalpa Banpara	52	1	6	17	13	8	4	2	1	0	0	0	3.88
No.3 Natun Bagan Prkalpa	47	2	9	8	16	9	2	0	0	0	0	1	3.74
No.3 Prkalpa Gram	21	0	2	3	8	3	4	0	0	0	1	0	4.48
No.4 Natun Bagan Prkalpa	76	5	13	12	21	12	6	4	2	0	1	0	3.96
No.4 Prkalpa Gram	93	5	8	27	29	15	9	0	0	0	0	0	3.73
No.5 Prkalpa Gram	98	2	10	28	35	15	6	2	0	0	0	0	3.79
No.6 Noapara	31	1	0	3	12	12	1	1	1	0	0	0	4.48
No.6 Prkalpa Gram	90	7	6	25	30	11	7	4	0	0	0	0	3.77
No.7 Prkalpa Gram	81	2	8	26	25	16	4	0	0	0	0	0	3.70

Administrative Unit, Location and Community	General Household	Household Comprising										Average Household Size	
		1-Person	2-Person	3-Person	4-Person	5-Person	6-Person	7-Person	8-Person	9-Person	10-Person		10-Person+
1	2	3	4	5	6	7	8	9	10	11	12	13	14
No.8 Prkalpa Gram	92	3	5	23	31	15	11	0	3	1	0	0	4.13
No.9 Prkalpa Gram	78	2	7	22	24	15	7	0	0	1	0	0	3.90
Noapara	37	1	5	8	12	7	4	0	0	0	0	0	3.84
Pashchim Muslimpara	75	7	3	13	25	15	7	1	2	1	0	1	4.17
Police Fari	30	0	5	11	4	5	3	1	0	0	1	0	3.97
Pratibandhakpara	27	2	2	5	7	3	1	3	3	0	0	1	4.67
Purba Muslimpara	123	5	13	24	36	21	14	5	2	2	1	0	4.19
Purnabijoy Karbaripara	37	1	2	6	20	6	1	1	0	0	0	0	3.95
Rabidhanpara	82	1	9	22	26	16	4	3	0	1	0	0	3.94
Rabijoypara	93	2	8	28	30	18	5	1	1	0	0	0	3.84
Ranjanmanipara	35	0	1	7	13	8	5	0	0	1	0	0	4.40
Ratanjoypara	65	4	4	13	20	13	6	2	2	1	0	0	4.17
Saiandarpara	63	2	9	14	19	13	4	2	0	0	0	0	3.83
Sajekpara	37	2	3	13	11	4	1	2	0	1	0	0	3.78
Shantigram	47	2	6	10	13	6	7	2	0	1	0	0	4.06
Shibmandirpara	56	4	7	12	19	6	5	2	1	0	0	0	3.79
Shyambaripara	26	2	1	8	7	4	4	0	0	0	0	0	3.85
Sudhanwapara	112	5	21	16	36	16	13	3	2	0	0	0	3.88
Unnayan Board	17	2	1	6	4	4	0	0	0	0	0	0	3.41
Uttar Pakujyachharipara	73	1	8	13	29	10	8	1	1	1	1	0	4.16
Ghachhban*	1415	55	158	274	411	276	153	50	23	10	3	2	4.11
Amla Hadukpara	47	2	4	6	23	5	6	0	0	1	0	0	4.04
Amritapara	127	3	12	22	33	31	16	6	2	1	0	1	4.36
1no.3 Prkalpa Gram	68	1	6	20	22	11	7	1	0	0	0	0	3.90
Barapara	117	8	13	23	25	28	11	4	4	1	0	0	4.09
Baurapara	55	3	7	6	16	15	4	2	2	0	0	0	4.15
Bejachandrapara	49	1	2	14	7	13	7	2	2	1	0	0	4.51
Chhotapara	41	1	10	10	9	6	1	1	0	2	1	0	3.85
Kajalyapara	23	0	2	4	8	5	2	1	1	0	0	0	4.35
Kalabanpara	43	3	10	8	15	5	1	1	0	0	0	0	3.37
Keyapara	62	2	6	19	21	10	3	1	0	0	0	0	3.71
Krishnamohanpara	32	1	4	4	14	4	5	0	0	0	0	0	3.97
Kumar Dhanpara	162	5	26	23	42	33	19	10	2	2	0	0	4.18
Mantripara	49	4	4	7	12	10	4	3	3	0	1	1	4.51
No.2 Prkalpa Gram	201	7	21	42	64	36	24	5	1	0	1	0	4.02
Noapara (Barapara)	90	6	6	13	22	22	15	3	2	1	0	0	4.34
Noapara-1	65	2	2	16	22	11	9	1	2	0	0	0	4.22
Rasta Hadukpara	37	1	5	4	15	7	3	2	0	0	0	0	4.05
Sadhupara	16	0	3	2	4	3	1	1	2	0	0	0	4.50
Simanapara	56	3	3	16	15	10	7	2	0	0	0	0	3.98
Taiflu Hadukpara	57	2	9	10	15	9	8	3	0	1	0	0	4.09
Hamachang Para	18	0	3	5	7	2	0	1	0	0	0	0	3.67
Jormarong*	838	34	87	186	216	167	93	28	18	4	3	2	4.12
Aprusi Chairmanpara	22	0	1	1	6	6	3	2	1	0	1	1	5.50
Chhota Baripara	124	5	20	23	33	21	13	5	3	1	0	0	4.01
Companypara	13	0	1	1	7	2	1	0	1	0	0	0	4.38
Dakkhin Nalchhara	68	1	9	20	21	9	5	2	0	1	0	0	3.84
Debaranjanpara	27	1	4	8	3	8	0	2	0	0	1	0	4.04
Hari Dayalpara	27	1	5	4	6	5	2	2	2	0	0	0	4.22
Birashi Mura	20	2	3	4	9	0	2	0	0	0	0	0	3.40
Nirmalpara	87	4	6	15	19	22	14	3	3	1	0	0	4.43
Purnamohan Karbaripara	27	0	2	10	5	2	3	2	1	1	1	0	4.56
Haping Para	48	2	1	11	12	16	2	1	3	0	0	0	4.33
Simanapara	12	0	0	1	3	4	2	1	1	0	0	0	5.17
Surendra Masterpara	55	5	6	14	13	9	5	1	1	0	0	1	3.85
Uttar Surendra Masterpara	91	6	11	22	19	20	11	1	1	0	0	0	3.86
Uttar Nalchhara	49	1	6	12	12	10	4	3	1	0	0	0	4.08
Wakrakpara	81	5	3	18	21	21	11	2	0	0	0	0	4.12
Gajendra Karbari Para	31	0	0	3	12	7	9	0	0	0	0	0	4.71
Headmanpara	30	1	5	10	8	3	2	1	0	0	0	0	3.57
Kalapa Para	26	0	4	9	7	2	4	0	0	0	0	0	3.73

Administrative Unit, Location and Community	General Household	Household Comprising											Average Household Size
		1-Person	2-Person	3-Person	4-Person	5-Person	6-Person	7-Person	8-Person	9-Person	10-Person	10-Person+	
1	2	3	4	5	6	7	8	9	10	11	12	13	14
<b>Golabari Union</b>	<b>3393</b>	<b>112</b>	<b>292</b>	<b>669</b>	<b>968</b>	<b>665</b>	<b>370</b>	<b>170</b>	<b>68</b>	<b>36</b>	<b>25</b>	<b>18</b>	<b>4.31</b>
Rural	3393	112	292	669	968	665	370	170	68	36	25	18	4.31
Urban	0	0	0	0	0	0	0	0	0	0	0	0	0.00
Golabari (Part)*	3393	112	292	669	968	665	370	170	68	36	25	18	4.31
Alutila Punarbasan	7	0	1	3	0	2	0	0	0	0	1	0	4.43
Bagrachharapara	72	0	8	9	25	14	12	3	0	1	0	0	4.38
Balpiye Adam	78	2	6	15	27	15	8	3	2	0	0	0	4.19
Bangalkatipara	32	0	2	5	8	12	5	0	0	0	0	0	4.41
Barapara	90	1	7	29	24	18	8	2	0	1	0	0	3.99
Chhota Khagrachhari	45	2	3	4	17	9	9	1	0	0	0	0	4.31
Dakkhin Ganjapara	542	15	43	96	163	126	51	23	11	3	7	4	4.37
Dakkhin Golabari (Marmapara)	59	1	2	10	17	11	6	7	2	1	1	1	4.90
Goamahat	49	0	8	11	12	9	6	0	2	1	0	0	4.14
Harinathpara	80	0	9	19	25	14	11	0	1	0	1	0	4.11
Headmanpara	80	7	8	12	15	19	11	6	2	0	0	0	4.23
Hempara	21	1	0	4	5	6	4	1	0	0	0	0	4.48
Jirakpara	36	0	8	4	12	8	4	0	0	0	0	0	3.89
Joutha Khamar	44	1	4	9	15	8	3	3	0	0	1	0	4.20
Juro Panichhara	31	1	4	8	10	4	3	1	0	0	0	0	3.81
Kadamtali	33	3	2	4	8	8	2	3	1	0	2	0	4.61
Kaibalya Pithpara	28	2	4	4	7	6	5	0	0	0	0	0	3.93
Madhubazar Elaka	61	4	5	7	19	10	9	5	1	0	0	1	4.46
Mahalchhara Bijoy Karbaripara	37	3	3	7	12	6	3	2	1	0	0	0	4.00
Mahalchhara Dewanpara	96	3	5	13	27	19	14	5	4	4	1	1	4.82
Nathapara	38	0	8	7	5	9	3	3	1	1	1	0	4.42
Natunpara	84	4	9	11	27	16	7	6	3	1	0	0	4.29
Nikunja Residential Elaka	165	5	18	42	42	25	18	9	3	2	0	1	4.15
Pashchim Golabari Munsipara	84	2	9	16	29	14	9	4	1	0	0	0	4.10
Pashchim Tripurapara	65	3	5	13	19	15	5	2	1	0	1	1	4.26
Purbapara	22	0	0	6	9	4	3	0	0	0	0	0	4.18
Ranga Panichhara	78	2	9	12	23	14	9	4	3	2	0	0	4.38
Rubber Baganpara	30	0	6	6	10	5	3	0	0	0	0	0	3.77
Satbhayipara	243	12	23	53	72	42	22	11	2	1	2	3	4.13
Taibaklaipara	73	2	0	14	13	18	10	11	4	1	0	0	4.99
Tainamachhara	38	0	4	7	10	3	5	0	1	2	2	4	5.42
Talukdarpara	30	1	1	10	5	8	2	2	0	1	0	0	4.27
Thuaungyapara	66	1	9	14	20	10	9	1	0	2	0	0	4.09
Usuipara	56	0	3	5	14	16	8	4	3	2	1	0	5.09
Uttar Ganjapara (Bangalipara)	630	24	42	146	180	110	62	36	15	9	4	2	4.29
Uttar Ganjapara (Magpara)	106	7	8	20	26	24	12	6	2	1	0	0	4.21
Uttar Mahalchhara	64	3	6	14	16	8	9	6	2	0	0	0	4.27
<b>Kamalchhari Union</b>	<b>3852</b>	<b>130</b>	<b>466</b>	<b>855</b>	<b>1085</b>	<b>703</b>	<b>336</b>	<b>172</b>	<b>60</b>	<b>20</b>	<b>18</b>	<b>7</b>	<b>4.06</b>
Rural	3852	130	466	855	1085	703	336	172	60	20	18	7	4.06
Urban	0	0	0	0	0	0	0	0	0	0	0	0	0.00
Bhuachhari*	1516	56	177	313	411	303	130	73	30	7	12	4	4.14
Akkhyachhara	39	0	1	11	11	10	5	1	0	0	0	0	4.26
Barnal Noapara	16	0	3	4	7	2	0	0	0	0	0	0	3.50
Betchhari Christianpara	56	2	9	14	13	12	4	1	0	0	1	0	3.84
Betchhari Madhyapara	59	1	12	13	12	10	6	3	1	1	0	0	4.00
Betchhari Mukhpara	66	4	10	17	20	10	3	2	0	0	0	0	3.59
Bhuachhari Natunpara	39	0	3	5	15	12	1	0	2	0	1	0	4.44
Bhuachhari Marmapara	51	1	4	8	18	11	7	1	1	0	0	0	4.25
Bhuachhari Mukhpara	50	2	4	13	14	10	4	2	1	0	0	0	4.02
Chakrachhara	26	3	5	5	6	3	2	1	1	0	0	0	3.62
Dakkhin Bhuachhari Bangalipara	230	7	18	51	64	40	20	21	4	1	2	2	4.37
Bha Chhari Jaburan Daw	59	1	5	10	19	12	9	1	2	0	0	0	4.31
Kamalchhari Mukhpara	212	6	19	47	51	48	22	9	7	0	2	1	4.30
Lohamanpara	13	1	1	1	6	0	0	2	1	1	0	0	4.69
Ratnamani Karbaripara	47	3	8	12	12	5	3	0	1	1	2	0	3.89
Upper Betchhari	45	5	8	9	8	7	4	4	0	0	0	0	3.71

Administrative Unit, Location and Community	General Household	Household Comprising										Average Household Size	
		1-Person	2-Person	3-Person	4-Person	5-Person	6-Person	7-Person	8-Person	9-Person	10-Person		10-Person+
1	2	3	4	5	6	7	8	9	10	11	12	13	14
Uttar Bhuachhari Bangalipara	508	20	67	93	135	111	40	25	9	3	4	1	4.12
Datkupya*	611	21	83	134	168	102	60	24	10	4	3	2	4.04
Aglashingpara	26	2	6	11	5	1	1	0	0	0	0	0	3.00
Badapara	34	2	3	14	10	3	2	0	0	0	0	0	3.44
Datkupya Bangalipara	181	7	23	28	52	33	21	8	5	3	0	1	4.26
Datkupya Purba Gamaridhala	100	3	13	24	32	15	6	3	2	0	2	0	3.97
Edmara Chhara	25	0	4	5	4	6	3	2	0	1	0	0	4.40
Kutukchhari Kalibindu	35	0	6	6	10	6	4	2	0	0	1	0	4.23
Karbaripara	29	1	2	7	9	5	4	0	1	0	0	0	4.10
Monghlapruue Karbaripara	100	3	12	26	26	20	4	6	2	0	0	1	4.02
Puratan Headmanpara	38	2	9	7	7	5	6	2	0	0	0	0	3.79
Rangapanichhara	43	1	5	6	13	8	9	1	0	0	0	0	4.23
Madhya Kutuk Chhari	694	16	94	169	196	117	62	28	5	4	2	1	3.97
Itchhari*	180	7	25	35	48	27	16	15	2	2	2	1	4.20
Betchhari Marmapara	62	1	4	19	22	8	6	1	0	1	0	0	3.97
Betchhari Mukhpara	147	2	20	30	40	33	13	6	2	1	0	0	4.10
Itchhari Bhitrapara	41	0	7	7	14	8	4	0	1	0	0	0	3.98
Itchhari Madhyapara	76	6	12	24	20	8	4	2	0	0	0	0	3.42
Itchhari Mukhpara	115	0	19	35	35	13	10	3	0	0	0	0	3.73
Joytadhar Karbaripara	29	0	2	8	7	8	4	0	0	0	0	0	4.14
Maitripara	44	0	5	11	10	12	5	1	0	0	0	0	4.09
Modhya Betchharipara	1031	37	112	239	310	181	84	47	15	5	1	0	4.01
Kamalchhari*	43	3	7	11	9	4	2	6	0	1	0	0	3.93
Amtalipara	60	1	8	19	18	9	4	1	0	0	0	0	3.70
Dayamohanpara	50	3	3	10	9	9	9	4	3	0	0	0	4.52
Jadurampara	76	4	10	22	18	11	6	3	2	0	0	0	3.82
Kamalchhari Headmanpara	72	6	5	20	17	15	5	3	1	0	0	0	3.86
Khyangdongpara	32	1	3	8	6	8	2	4	0	0	0	0	4.22
Madhupara	79	2	6	12	31	16	8	4	0	0	0	0	4.18
Mangal Chandpara	74	1	10	20	25	9	5	3	0	0	1	0	3.88
Pilotpara	109	1	10	23	42	17	8	3	4	1	0	0	4.16
Roasayapara	277	11	33	59	76	55	28	10	2	3	0	0	4.02
Upper Perachhara	69	0	5	16	30	8	5	3	2	0	0	0	4.13
Tatul Tola	90	4	12	19	29	20	2	3	1	0	0	0	3.80
Thana Chandra Para	<b>2516</b>	<b>101</b>	<b>283</b>	<b>562</b>	<b>689</b>	<b>465</b>	<b>241</b>	<b>102</b>	<b>39</b>	<b>24</b>	<b>8</b>	<b>2</b>	<b>4.06</b>
<b>Khagrachhari Union</b>	<b>2516</b>	<b>101</b>	<b>283</b>	<b>562</b>	<b>689</b>	<b>465</b>	<b>241</b>	<b>102</b>	<b>39</b>	<b>24</b>	<b>8</b>	<b>2</b>	<b>4.06</b>
Rural	0	0	0	0	0	0	0	0	0	0	0	0	0.00
Urban	121	2	5	22	41	31	13	3	3	1	0	0	4.37
Durchhari*	33	0	3	5	12	9	3	0	0	1	0	0	4.27
No.1 Thakurchhari Charpara	58	1	1	13	17	15	7	3	1	0	0	0	4.41
No.1 Thakurchhari Uttar	30	1	1	4	12	7	3	0	2	0	0	0	4.40
Kalapara	30	1	1	4	12	7	3	0	2	0	0	0	4.40
Thakurchhara Pukurpara	802	34	120	218	204	125	59	27	6	8	0	1	3.80
Gamaridhala*	34	2	3	4	15	6	2	1	0	1	0	0	4.06
Akya Dactarpara	26	1	2	6	9	4	3	0	1	0	0	0	4.04
Fanindra Masterpara	116	6	28	35	22	14	6	3	1	0	0	1	3.48
Gamaridhala	76	2	13	23	18	10	5	2	1	2	0	0	3.80
Jatindrapara	73	9	13	16	17	6	9	3	0	0	0	0	3.51
Magistratepara	23	0	3	9	6	5	0	0	0	0	0	0	3.57
Nirod Baran Karbaripara	160	3	26	49	36	28	9	7	1	1	0	0	3.79
No.1 Gamaridhala Bangalipara	56	1	6	10	18	9	8	2	1	1	0	0	4.27
No.2 Gamaridhala Bangalipara	19	0	3	3	5	6	1	1	0	0	0	0	4.11
Noapara	27	1	5	8	5	4	1	2	0	1	0	0	3.85
Pidiapara	50	2	6	14	14	11	2	1	0	0	0	0	3.72
Rajani Dewanpara	50	2	6	23	11	4	3	1	0	0	0	0	3.44
Rajkumarpara	26	2	0	6	12	5	0	1	0	0	0	0	3.85
Sajekpara	66	3	6	12	16	13	10	3	1	2	0	0	4.35
Gamaridhala Nutun Bangalipara	1593	65	158	322	444	309	169	72	30	15	8	1	4.18
Nunchhari*	29	3	9	10	4	2	1	0	0	0	0	0	2.86
Ak Para	63	1	8	9	19	13	9	2	1	1	0	0	4.29
Akbari	26	0	4	6	12	2	2	0	0	0	0	0	3.69
Bholapara (Aniruddhpara)													



Administrative Unit, Location and Community	General Household	Household Comprising										Average Household Size	
		1-Person	2-Person	3-Person	4-Person	5-Person	6-Person	7-Person	8-Person	9-Person	10-Person		10-Person+
1	2	3	4	5	6	7	8	9	10	11	12	13	14
Bhubanpara	88	1	3	15	28	18	13	7	3	0	0	0	4.60
Dakkhin Champaghat	38	3	6	9	9	3	4	2	2	0	0	0	3.87
Ghatpara	31	3	6	4	6	7	4	1	0	0	0	0	3.77
Ghugrachhari Punarbasan	32	2	4	5	6	8	5	0	1	0	1	0	4.28
Headmanpara	68	2	5	21	19	13	4	3	1	0	0	0	3.96
Dullya Tuli	22	0	4	8	6	2	2	0	0	0	0	0	3.55
Kongchaipara	70	1	5	18	21	14	4	2	4	1	0	0	4.26
Madhya Champaghat	50	3	4	12	11	9	2	3	4	0	2	0	4.42
Mangarampara	53	4	5	3	9	13	7	5	2	3	1	1	5.00
Niyong Karbaripara	53	4	11	12	15	7	2	2	0	0	0	0	3.45
No.1 Jidipara	116	8	9	21	33	23	16	5	1	0	0	0	4.09
No.1 Prkalpa Gram	78	1	7	16	24	16	10	2	0	2	0	0	4.24
No.2 Prkalpa Gram	91	2	7	23	25	17	15	0	0	1	1	0	4.16
No.2 Jidipara	67	3	5	15	18	13	9	3	0	1	0	0	4.16
No.2 Thakurchhara Charpara	25	1	2	3	8	4	5	1	1	0	0	0	4.44
No.3 Prkalpa Gram	94	3	12	15	24	24	8	5	2	0	1	0	4.22
Nunchhari Masterpara	35	1	5	5	9	8	3	3	1	0	0	0	4.26
Nunchhari Punarbasan	28	2	1	8	7	5	3	1	0	1	0	0	4.11
Nunchhari Thalipara (Bangalipara)	17	4	2	2	4	1	3	0	0	1	0	0	3.65
Pukurpara	39	0	1	5	14	8	5	4	2	0	0	0	4.79
Ramesh Karbaripara	65	3	8	10	20	13	7	3	1	0	0	0	4.08
Suduauung Memberpara	69	2	7	22	24	13	0	1	0	0	0	0	3.62
Surendra Karbaripara	24	1	2	2	11	4	1	2	0	0	1	0	4.38
Tangichhara	22	0	0	2	4	8	2	5	1	0	0	0	5.32
Thakurchhara Dakkhin Kalapara	27	1	3	6	8	7	2	0	0	0	0	0	3.85
Thalipara	94	3	6	19	19	17	15	8	2	4	1	0	4.69
Uttar Champaghat	40	0	5	7	15	8	3	1	1	0	0	0	4.10
South Thakur Chara	39	3	2	9	12	9	3	1	0	0	0	0	3.90
<b>Perachhara Union</b>	<b>3171</b>	<b>121</b>	<b>354</b>	<b>687</b>	<b>957</b>	<b>588</b>	<b>250</b>	<b>120</b>	<b>58</b>	<b>21</b>	<b>11</b>	<b>4</b>	<b>4.04</b>
Rural	3171	121	354	687	957	588	250	120	58	21	11	4	4.04
Urban	0	0	0	0	0	0	0	0	0	0	0	0	0.00
Bangalkati (Part)*	755	31	69	172	250	136	52	31	9	5	0	0	3.99
Achaipara	25	2	1	2	8	5	5	1	0	1	0	0	4.52
Bangalkatipara	57	2	4	14	23	8	4	1	1	0	0	0	3.91
Beltalipara	104	3	12	18	41	16	5	6	3	0	0	0	4.05
Bholanathpara	27	2	4	7	6	2	5	0	1	0	0	0	3.81
Chelachharapara	220	9	27	47	65	41	18	9	4	0	0	0	3.96
Kaptalipara	26	0	0	6	8	8	2	2	0	0	0	0	4.46
Khamarpara Joutha Khamar	87	6	7	23	23	23	2	1	0	2	0	0	3.83
Larmapara	71	2	2	18	29	12	5	2	0	1	0	0	4.07
Natunpara	13	1	2	6	1	2	1	0	0	0	0	0	3.31
Paltanjoypara	109	4	10	27	40	14	5	8	0	1	0	0	3.94
Shankhamohanpara	16	0	0	4	6	5	0	1	0	0	0	0	4.25
Perachhara (Part)*	2416	90	285	515	707	452	198	89	49	16	11	4	4.05
4 Mile Joutha Khamar	52	0	3	15	15	13	5	1	0	0	0	0	4.10
12 No. Prokalpa Gram	92	2	10	23	27	12	15	2	1	0	0	0	4.03
Bagrapara	59	0	11	12	20	9	4	3	0	0	0	0	3.86
8 Mile Joutha Khamar	71	1	10	10	26	19	4	1	0	0	0	0	3.96
7 Mile Joutha Khamar	44	3	5	10	10	7	5	3	0	0	1	0	4.07
Chandrakumarpara	69	3	15	17	20	7	4	3	0	0	0	0	3.54
Chhota Gachhban Kripa Rowajapara	104	1	11	20	35	26	5	1	1	4	0	0	4.17
9 Mile Chandrakiranpara	74	4	16	21	18	10	3	0	0	1	0	1	3.51
Dayarampara	79	7	9	22	24	8	7	1	1	0	0	0	3.59
Golakanapara	60	2	8	12	16	17	4	1	0	0	0	0	3.90
Hadukpara	116	6	4	24	35	28	9	5	2	1	1	1	4.32
Headmanpara	237	12	40	54	62	36	18	4	8	2	0	1	3.84
Jubarajpara	139	7	14	28	38	25	15	8	4	0	0	0	4.13
Kalapanichhara	52	0	1	7	13	17	7	4	2	0	0	1	4.96
Kalyapara	41	0	5	1	7	13	4	5	4	1	1	0	5.27
Kaminipara	43	0	5	7	12	11	3	3	1	1	0	0	4.42

Administrative Unit, Location and Community	General Household	Household Comprising										Average Household Size	
		1-Person	2-Person	3-Person	4-Person	5-Person	6-Person	7-Person	8-Person	9-Person	10-Person		10-Person+
1	2	3	4	5	6	7	8	9	10	11	12	13	14
Krishigabeshana	27	5	3	4	8	2	3	0	2	0	0	0	3.67
Maitepara	26	2	2	6	9	3	2	2	0	0	0	0	3.88
Mayung Taiklupara	62	1	4	9	19	17	5	4	1	0	2	0	4.56
Mongpruepara	32	0	2	7	8	8	4	1	1	1	0	0	4.53
Natunpara	27	0	4	8	6	5	2	2	0	0	0	0	3.96
Nilkantapara	249	6	21	46	83	50	23	10	7	1	2	0	4.26
No. 5 Khamarpara	29	0	2	5	11	7	1	2	1	0	0	0	4.34
No.1 Prkalpa Gram	114	4	16	28	33	22	8	1	1	0	1	0	3.82
No.11 Prkalpa Gram	84	0	12	23	20	14	10	4	1	0	0	0	4.04
No.13 Joutha Khamar	75	4	4	15	25	17	2	5	1	0	2	0	4.23
Paulunyapara	58	2	6	10	17	11	5	3	4	0	0	0	4.31
Pratappara	95	11	11	10	33	14	7	4	3	2	0	0	3.97
Singinalapara	128	3	16	43	37	16	7	3	2	0	1	0	3.76
Tarunipara	11	0	2	3	3	1	1	1	0	0	0	0	3.91
Tonthak Para	67	4	13	15	17	7	6	2	1	2	0	0	3.79
<b>Lakkhichhari Upazila</b>	<b>6435</b>	<b>232</b>	<b>686</b>	<b>1339</b>	<b>1956</b>	<b>1181</b>	<b>586</b>	<b>250</b>	<b>118</b>	<b>53</b>	<b>22</b>	<b>12</b>	<b>4.10</b>
Rural	5580	159	591	1186	1716	1006	520	221	103	46	20	12	4.13
Urban	855	73	95	153	240	175	66	29	15	7	2	0	3.93
<b>Barmachhari Union</b>	<b>1609</b>	<b>22</b>	<b>133</b>	<b>351</b>	<b>544</b>	<b>308</b>	<b>147</b>	<b>64</b>	<b>25</b>	<b>10</b>	<b>3</b>	<b>2</b>	<b>4.18</b>
Rural	1609	22	133	351	544	308	147	64	25	10	3	2	4.18
Urban	0	0	0	0	0	0	0	0	0	0	0	0	0.00
Barmachhari*	672	5	60	145	226	130	63	26	12	2	1	2	4.20
Baghchharipara	50	4	11	10	9	9	3	2	0	1	0	1	3.82
Baidyapara	84	0	10	18	31	14	9	1	1	0	0	0	4.01
Barmachhari Mukhpara	40	1	5	12	8	8	4	1	1	0	0	0	3.95
Barmachharipara	28	0	2	7	10	5	4	0	0	0	0	0	4.07
Bazarpara	22	0	0	7	10	2	1	1	1	0	0	0	4.18
Binajuripara	84	0	0	26	21	19	12	5	0	1	0	0	4.44
Chourastapara	34	0	2	10	14	6	1	1	0	0	0	0	3.91
Guichharipara	23	0	2	10	8	1	2	0	0	0	0	0	3.61
Dewan Para	24	0	4	5	8	4	3	0	0	0	0	0	3.88
Nakatta Para	7	0	2	0	4	1	0	0	0	0	0	0	3.57
Joypatichhara	11	0	1	1	3	4	0	1	0	0	1	0	4.91
Kutubchhari Marmapara	54	0	2	5	18	16	4	3	6	0	0	0	4.89
Kutubchhari Chakmapara	44	0	5	8	21	6	3	0	1	0	0	0	3.95
Larochharipara	49	0	0	0	17	16	10	6	0	0	0	0	5.10
Narainya Chharipara	31	0	9	8	7	3	0	2	1	0	0	1	3.81
Shilchharipara	40	0	5	13	9	8	3	1	1	0	0	0	3.95
Thalipara	47	0	0	5	28	8	4	2	0	0	0	0	4.36
Keretkata*	148	0	4	20	58	28	18	11	3	4	2	0	4.76
Biharpara	37	0	3	5	8	8	6	5	1	1	0	0	4.89
Keretkatapara	17	0	0	2	9	4	0	0	0	2	0	0	4.71
Pekkuapara	54	0	0	7	27	11	5	3	0	0	1	0	4.54
Ultachhari	40	0	1	6	14	5	7	3	2	1	1	0	4.98
Lelang*	496	11	35	113	165	91	50	21	7	3	0	0	4.16
Battalipara	80	3	11	15	20	19	6	3	0	3	0	0	4.11
Dakkhin Shuknachhari	31	0	1	7	10	7	3	1	2	0	0	0	4.48
Fatrachhari	20	0	0	5	11	3	1	0	0	0	0	0	4.00
Guichhari	32	0	0	3	17	6	3	2	1	0	0	0	4.59
Jadupara	50	2	6	18	6	8	8	2	0	0	0	0	3.88
Kalachharipara	20	0	0	8	8	1	3	0	0	0	0	0	3.95
Karangapara	21	0	4	3	3	10	0	0	1	0	0	0	4.14
Lelang Barapara	61	3	5	20	15	9	5	4	0	0	0	0	3.87
Lelang Futhyapara	49	3	8	10	12	5	8	3	0	0	0	0	3.90
Madhya Shuknachhari	64	0	0	15	30	8	6	4	1	0	0	0	4.33
Naranyachhari	16	0	0	5	8	2	0	0	1	0	0	0	4.06
Uttar Shuknachhari	52	0	0	4	25	13	7	2	1	0	0	0	4.63
Muktachhari*	293	6	34	73	95	59	16	6	3	1	0	0	3.89
Dadongyachhpara	27	1	4	8	7	6	1	0	0	0	0	0	3.59
Dewanpara	17	0	4	6	3	1	1	0	1	1	0	0	3.88
Futyachhari	22	0	5	8	5	3	1	0	0	0	0	0	3.41

Administrative Unit, Location and Community	General Household	Household Comprising											Average Household Size
		1-Person	2-Person	3-Person	4-Person	5-Person	6-Person	7-Person	8-Person	9-Person	10-Person	10-Person+	
1	2	3	4	5	6	7	8	9	10	11	12	13	14
Garamchhari	18	1	2	3	7	4	1	0	0	0	0	0	3.78
Hazachhari	23	1	1	3	13	4	1	0	0	0	0	0	3.91
Kalabania	22	1	2	5	3	8	0	2	1	0	0	0	4.27
Kandarppara	74	0	7	23	30	13	0	1	0	0	0	0	3.72
Muktachhari	42	1	6	7	15	6	5	1	1	0	0	0	4.02
Purba Shuknachari	13	0	1	2	3	6	1	0	0	0	0	0	4.31
Tanurampara	35	1	2	8	9	8	5	2	0	0	0	0	4.26
<b>Dulyatali Union</b>	<b>1834</b>	<b>66</b>	<b>206</b>	<b>365</b>	<b>569</b>	<b>326</b>	<b>182</b>	<b>67</b>	<b>33</b>	<b>16</b>	<b>2</b>	<b>2</b>	<b>4.08</b>
Rural	1481	57	171	299	457	253	147	54	27	13	1	2	4.06
Urban	353	9	35	66	112	73	35	13	6	3	1	0	4.18
Banarkata*	249	10	24	48	87	45	22	9	1	2	1	0	4.04
Dewanpara	68	3	6	16	25	9	4	2	0	2	1	0	4.03
Dighalchharipara	28	0	2	3	13	5	3	2	0	0	0	0	4.36
Fattopara	34	2	2	6	10	7	5	2	0	0	0	0	4.21
Masterpara	73	3	10	11	31	13	4	0	1	0	0	0	3.79
Tejendra Karbaripara	46	2	4	12	8	11	6	3	0	0	0	0	4.13
Dainer Banarkata*	240	7	27	50	83	43	20	3	4	2	0	1	4.00
Bamer Banarkatapara	48	2	6	10	21	4	1	1	3	0	0	0	3.85
Dajarpara	12	0	0	3	3	2	2	0	0	2	0	0	5.08
Daner Banarkatapara	61	2	3	15	20	13	8	0	0	0	0	0	4.03
Jurmanipara	27	0	5	7	6	7	2	0	0	0	0	0	3.78
Madhya Adampara	38	1	4	4	12	10	5	1	0	0	0	1	4.39
Tulya Karbaripara	54	2	9	11	21	7	2	1	1	0	0	0	3.69
Dulyatali*	378	15	49	90	105	57	41	10	8	3	0	0	3.96
Duaungyapara	49	1	12	13	12	8	3	0	0	0	0	0	3.47
Dulyatali	42	3	3	9	13	8	3	2	1	0	0	0	4.00
Dulyatali Bazarpara	36	3	5	6	12	5	4	0	1	0	0	0	3.78
Kurumbhanga	17	0	1	5	8	1	0	2	0	0	0	0	4.00
Magrachhari	81	0	6	21	20	17	12	2	3	0	0	0	4.32
Nabhangapara	29	1	3	9	8	4	3	1	0	0	0	0	3.83
Pashchim Chailyatali	41	4	6	11	8	2	5	2	1	2	0	0	3.93
Purba Chailyatali	83	3	13	16	24	12	11	1	2	1	0	0	3.99
Durchhari*	353	9	35	66	112	73	35	13	6	3	1	0	4.18
Baradonapara	74	1	5	16	29	12	8	2	1	0	0	0	4.12
Batgachhpara Memberpara	55	2	8	15	13	10	4	2	1	0	0	0	3.84
Durchharipara	81	0	3	13	25	20	12	4	2	1	1	0	4.69
Guru Bukkyapara	64	3	7	12	17	14	5	2	2	2	0	0	4.20
Kailas Mahajanpara	46	1	9	6	15	11	4	0	0	0	0	0	3.83
Tripura Chharipara	33	2	3	4	13	6	2	3	0	0	0	0	4.09
Jarulchhari*	614	25	71	111	182	108	64	32	14	6	0	1	4.16
Baganpara	46	1	3	9	20	6	5	1	0	1	0	0	4.13
Hazachhari	42	0	3	5	15	10	5	3	1	0	0	0	4.52
Jarulchharipara	40	4	4	10	12	3	4	1	2	0	0	0	3.80
Kala Marmapara	50	1	4	10	16	14	2	2	1	0	0	0	4.14
Magaichhari Guchchhagram	220	13	29	32	53	40	31	11	7	3	0	1	4.25
Magaichharipara	77	2	7	14	23	14	8	6	1	2	0	0	4.36
Nabhangapara	15	0	4	3	3	3	2	0	0	0	0	0	3.73
Natunpara	61	2	9	16	17	8	4	3	2	0	0	0	3.89
Rainnama Chharapara	63	2	8	12	23	10	3	5	0	0	0	0	3.95
<b>Lakkhichhari Union</b>	<b>2992</b>	<b>144</b>	<b>347</b>	<b>623</b>	<b>843</b>	<b>547</b>	<b>257</b>	<b>119</b>	<b>60</b>	<b>27</b>	<b>17</b>	<b>8</b>	<b>4.07</b>
Rural	2490	80	287	536	715	445	226	103	51	23	16	8	4.13
Urban	502	64	60	87	128	102	31	16	9	4	1	0	3.75
Chhota Dhurang*	320	15	30	59	96	70	27	11	5	4	3	0	4.16
Bija Kechingpara	4	1	1	0	1	1	0	0	0	0	0	0	3.00
Gargazya Chharipara	28	1	4	2	13	6	2	0	0	0	0	0	3.89
Hazachhari	86	4	9	24	26	19	3	0	0	1	0	0	3.72
Indrasing Karbaripara	13	1	5	2	3	1	1	0	0	0	0	0	3.08
Maramchhari Mukhpara	11	1	1	1	2	3	0	2	1	0	0	0	4.64
Shilachharipara	100	5	4	17	27	21	14	3	3	3	3	0	4.63
Thailyapara	42	0	4	7	14	12	2	3	0	0	0	0	4.24
Tongtulyapara	36	2	2	6	10	7	5	3	1	0	0	0	4.39

Administrative Unit, Location and Community	General Household	Household Comprising										Average Household Size	
		1-Person	2-Person	3-Person	4-Person	5-Person	6-Person	7-Person	8-Person	9-Person	10-Person		10-Person+
1	2	3	4	5	6	7	8	9	10	11	12	13	14
Bara Dhurung*	705	16	93	176	206	113	57	26	7	7	4	0	3.97
Baghyopara	50	1	8	11	22	7	1	0	0	0	0	0	3.58
Bamchengipara	25	0	2	5	12	4	1	0	0	1	0	0	4.08
Bara Murapara	26	0	6	9	5	3	2	1	0	0	0	0	3.58
Chengi Mukhpara	73	0	6	20	15	19	5	5	0	2	1	0	4.38
Chhota Dhurung Mukh	39	0	5	16	11	2	2	1	2	0	0	0	3.77
Durduripara	47	1	5	9	15	9	5	1	1	1	0	0	4.19
Gabamarapara	38	1	6	5	10	9	4	2	1	0	0	0	4.18
Dandy Para	48	2	9	16	18	1	2	0	0	0	0	0	3.27
Haludyapara	44	2	6	7	11	11	5	2	0	0	0	0	4.05
Jatindra Karbaripara	103	0	7	24	28	19	12	8	2	2	1	0	4.51
Mitingachharipara	21	0	0	7	3	6	5	0	0	0	0	0	4.43
Nilkumar Karbaripara	52	2	7	11	15	12	3	2	0	0	0	0	3.87
Raktachharipara	74	4	11	22	19	6	5	4	0	1	2	0	3.85
Sumantapara	65	3	15	14	22	5	5	0	1	0	0	0	3.48
Jorgachhari*	367	12	37	89	103	61	33	11	11	5	4	1	4.17
Banarkata Mukhpara	10	0	0	3	6	0	1	0	0	0	0	0	3.90
Bukya Chharapara	54	1	7	17	15	8	4	0	1	1	0	0	3.83
Hatichharapara	48	2	5	8	11	12	3	3	2	1	1	0	4.46
Jorgachhari Punarbasanpara	41	0	3	11	12	6	4	2	1	1	1	0	4.44
Jorgachharipara	75	2	8	20	17	13	7	3	3	2	0	0	4.21
Lakkhichhari Bazarpara	42	4	3	7	15	5	3	2	1	0	2	0	4.19
Mezarpara	58	1	7	14	15	11	6	0	3	0	0	1	4.19
Pashchim Jorga Punarbasanpara	39	2	4	9	12	6	5	1	0	0	0	0	3.90
Lakkhichhari*	502	64	60	87	128	102	31	16	9	4	1	0	3.75
Baganpara	32	0	2	4	8	12	4	1	0	0	1	0	4.66
Banarkata Headmanpara	68	1	1	11	34	13	5	2	1	0	0	0	4.25
Beltalipara	136	11	25	29	31	30	6	2	1	1	0	0	3.60
Bijoy Karbaripara	23	1	1	3	4	7	2	3	2	0	0	0	4.87
Kalachharipara	2	0	1	0	1	0	0	0	0	0	0	0	3.00
Lakkhichhari Guchchhagram	107	4	19	22	21	23	8	5	3	2	0	0	4.04
Simanapara	10	0	0	0	6	2	1	1	0	0	0	0	4.70
Upazilapara	124	47	11	18	23	15	5	2	2	1	0	0	2.90
Maramchharipara*	178	6	36	38	45	26	14	8	2	2	0	1	3.86
Belakkapara	64	1	14	14	17	7	7	2	1	0	0	1	3.89
Daluchhari	12	0	2	3	3	2	2	0	0	0	0	0	3.92
Maramchhari Mukhpara	54	2	5	9	17	9	5	4	1	2	0	0	4.37
Murapara	16	0	7	5	3	1	0	0	0	0	0	0	2.88
Pangupara	32	3	8	7	5	7	0	2	0	0	0	0	3.41
Mayurkhil*	799	27	76	146	230	151	87	44	22	5	5	6	4.33
Bainyachholapara	122	4	10	29	42	16	14	3	3	0	1	0	4.08
Chakmapara	19	1	1	1	6	7	3	0	0	0	0	0	4.37
Chhamurpara	45	1	3	9	11	5	7	4	4	0	0	1	4.80
Debatalipara	23	2	2	4	8	3	3	0	1	0	0	0	3.96
Dp Para	138	2	3	13	43	36	15	10	7	4	2	3	5.11
Indra Karbaripara	33	0	3	8	8	8	4	2	0	0	0	0	4.24
Jummachholapara	9	0	0	1	3	4	0	0	0	0	0	1	5.22
Mahishkatapara	30	0	5	4	11	3	5	1	1	0	0	0	4.20
Mahiskata Punarbasanpara	34	0	4	6	7	11	3	3	0	0	0	0	4.35
Manghalapara	61	1	9	12	19	11	2	5	1	1	0	0	4.10
Mayurkhil Guchchhagram	99	3	7	22	22	20	13	9	2	0	1	0	4.42
No.10 Mayurkhil	102	4	19	19	33	15	6	4	1	0	0	1	3.82
Ponapara	47	5	6	12	7	9	5	1	2	0	0	0	3.81
Saowtal Para	37	4	4	6	10	3	7	2	0	0	1	0	4.08
Shuknachharipara*	121	4	15	28	35	24	8	3	4	0	0	0	3.96
Daner Lakkhichharipara	27	1	5	8	6	4	3	0	0	0	0	0	3.59
Hatichharapara	40	1	8	11	5	11	2	1	1	0	0	0	3.80
Shuknachharipara	54	2	2	9	24	9	3	2	3	0	0	0	4.26
<b>Mahalchhari Upazila</b>	<b>11435</b>	<b>367</b>	<b>1194</b>	<b>2469</b>	<b>3227</b>	<b>2144</b>	<b>1120</b>	<b>519</b>	<b>215</b>	<b>84</b>	<b>45</b>	<b>51</b>	<b>4.17</b>
Rural	7594	213	812	1679	2198	1406	722	338	134	44	29	19	4.13

Administrative Unit, Location and Community	General Household	Household Comprising											Average Household Size
		1-Person	2-Person	3-Person	4-Person	5-Person	6-Person	7-Person	8-Person	9-Person	10-Person	10-Person+	
1	2	3	4	5	6	7	8	9	10	11	12	13	14
Urban	3841	154	382	790	1029	738	398	181	81	40	16	32	4.25
<b>Kiyangghat Union</b>	<b>2170</b>	<b>64</b>	<b>221</b>	<b>511</b>	<b>656</b>	<b>393</b>	<b>181</b>	<b>91</b>	<b>31</b>	<b>11</b>	<b>7</b>	<b>4</b>	<b>4.06</b>
Rural	2170	64	221	511	656	393	181	91	31	11	7	4	4.06
Urban	0	0	0	0	0	0	0	0	0	0	0	0	0.00
Kiyangghat*	1603	51	165	375	482	285	141	63	26	7	5	3	4.06
Chittaranjan Karbaripara	79	3	6	23	20	14	8	5	0	0	0	0	4.01
Daba Fadapara	74	0	15	17	22	10	7	1	2	0	0	0	3.84
Delapara	33	1	3	7	10	6	3	2	1	0	0	0	4.18
Golakyapara	69	0	8	17	19	15	6	3	1	0	0	0	4.10
Hazachhara	21	0	0	6	7	7	0	1	0	0	0	0	4.19
Jaduganala	154	8	22	38	40	27	6	8	4	0	1	0	3.86
Kalabanyapara	54	0	4	17	15	11	5	1	0	1	0	0	4.07
Karalya Chharimukh	143	7	15	41	40	17	12	8	2	0	0	1	3.92
Karalyachhari Noapara	72	2	6	25	26	10	3	0	0	0	0	0	3.63
Karalyachhari Bhitarpada	125	1	14	30	34	25	18	1	2	0	0	0	4.09
Headmanpara	96	5	12	17	31	17	8	4	2	0	0	0	3.97
Kiyangghat	222	9	21	37	70	39	19	14	7	2	2	2	4.35
Kiyangghat Guchchhagram	76	2	3	12	26	17	11	1	0	3	1	0	4.51
Kiyangghat Natun Bazarpara	38	2	5	4	14	5	6	2	0	0	0	0	4.08
Noapara	76	2	3	20	24	16	8	2	1	0	0	0	4.13
Rangapanichhara	90	4	8	12	33	18	9	3	1	1	1	0	4.22
Satghariapara	39	1	1	15	12	7	2	1	0	0	0	0	3.85
Satgharpara	55	2	5	15	16	10	2	3	2	0	0	0	4.00
Ultachhari Biharpara	87	2	14	22	23	14	8	3	1	0	0	0	3.85
Ultachhari Madhyapara	567	13	56	136	174	108	40	28	5	4	2	1	4.08
Ultachhari*	67	2	11	18	21	12	0	2	0	0	1	0	3.67
Chairmanpara	13	0	0	4	8	0	0	1	0	0	0	0	3.92
Dagkupyamagpara	69	3	2	18	22	13	9	1	1	0	0	0	4.10
Dhirendra Headmanpara	24	0	1	6	8	6	2	1	0	0	0	0	4.21
Golakpara	144	5	18	34	38	25	9	10	3	2	0	0	4.07
Datkupia Apurna Mahajan Para	13	0	3	3	4	2	1	0	0	0	0	0	3.62
Kalapunopara	67	0	5	17	21	17	3	3	0	0	1	0	4.16
Lambapara	34	2	2	7	12	3	4	4	0	0	0	0	4.18
Marbaripara	55	0	3	12	14	12	6	6	1	0	0	1	4.64
Subalkishtapara	17	1	1	5	7	1	1	0	0	1	0	0	3.88
Ultachhari Biharpara	51	0	10	10	15	11	4	0	0	1	0	0	3.88
Ultachhari Madhyapara	13	0	0	2	4	6	1	0	0	0	0	0	4.46
Ultachhari Noapara	13	0	0	2	4	6	1	0	0	0	0	0	4.46
<b>Mahalchhari Union</b>	<b>4297</b>	<b>174</b>	<b>487</b>	<b>890</b>	<b>1177</b>	<b>809</b>	<b>416</b>	<b>187</b>	<b>73</b>	<b>34</b>	<b>19</b>	<b>31</b>	<b>4.15</b>
Rural	1737	56	202	348	517	330	161	81	20	10	8	4	4.11
Urban	2560	118	285	542	660	479	255	106	53	24	11	27	4.18
Chongrachhari*	1233	43	152	246	361	226	116	59	13	7	8	2	4.09
Adarshapara	54	0	9	11	17	8	2	4	0	0	3	0	4.24
Bhuatapara	67	0	8	21	20	8	5	4	0	1	0	0	3.97
Changarachharimukh	36	5	2	6	14	3	4	2	0	0	0	0	3.78
Chittakumar Karbaripara	57	2	7	13	13	6	6	6	4	0	0	0	4.33
Chongrachhari Guchchhagram	230	9	27	37	56	55	23	16	3	2	2	0	4.28
Chouddagrampara	40	1	5	12	11	6	3	2	0	0	0	0	3.83
Headmanpara	303	17	41	64	85	55	24	12	1	1	3	0	3.90
Khirish Chandrapara	21	0	2	6	11	2	0	0	0	0	0	0	3.62
Mahajanpara	94	2	16	22	26	19	6	1	1	0	0	1	3.84
Momenshahipara	96	4	12	14	31	21	11	1	1	1	0	0	4.05
Niranjanpara	70	1	10	16	21	12	7	3	0	0	0	0	3.94
Roazapara	57	0	4	7	21	10	10	3	1	1	0	0	4.58
Shantinagar	108	2	9	17	35	21	15	5	2	1	0	1	4.45
Durparijanal*	209	8	19	46	71	34	15	11	2	2	0	1	4.07
Bhuotek	44	3	2	13	15	6	4	1	0	0	0	0	3.80
Durpajanal	18	0	1	8	5	2	0	1	0	1	0	0	4.00
Durpajanal Pashchimpara	61	3	8	10	15	14	5	5	0	1	0	0	4.15
Gadchhara	13	1	1	2	5	3	0	0	0	0	0	1	4.23
Manoranjanpara	73	1	7	13	31	9	6	4	2	0	0	0	4.15

Administrative Unit, Location and Community	General Household	Household Comprising										Average Household Size	
		1-Person	2-Person	3-Person	4-Person	5-Person	6-Person	7-Person	8-Person	9-Person	10-Person		10-Person+
1	2	3	4	5	6	7	8	9	10	11	12	13	14
Kerenganala*	295	5	31	56	85	70	30	11	5	1	0	1	4.21
Basantapara	49	2	2	3	12	17	8	2	2	1	0	0	4.80
Bimalpara	33	1	3	7	10	6	4	2	0	0	0	0	4.12
Headmanpara	100	1	15	26	30	17	8	1	2	0	0	0	3.85
Hemantapara	39	1	3	9	13	10	2	1	0	0	0	0	3.97
Hemaranjanpara	58	0	3	8	17	16	7	5	1	0	0	1	4.74
Kalachanpara	16	0	5	3	3	4	1	0	0	0	0	0	3.56
Thalipara*	2560	118	285	542	660	479	255	106	53	24	11	27	4.18
Ajit Chairmanpara	53	2	8	11	13	12	1	3	0	0	1	2	4.25
Apbn	112	13	14	42	33	7	1	1	1	0	0	0	3.17
24 Mile Para	37	0	6	5	9	7	6	2	0	2	0	0	4.49
Babupara	124	4	19	37	30	21	7	2	2	0	0	2	3.81
Bajechhara	10	0	0	5	1	3	0	0	0	1	0	0	4.30
Baruapara	9	0	1	2	3	2	1	0	0	0	0	0	4.00
Bazarpara	123	6	11	17	29	24	21	4	2	4	0	5	4.72
Chattagrampara	59	3	3	12	15	15	3	1	5	1	1	0	4.47
18 Paribar	34	0	5	5	10	3	6	2	2	0	1	0	4.59
Dipalo Chairmanpara	138	4	22	35	32	24	10	6	3	0	1	1	3.97
Dulal Chowdhury Memberpara	15	2	2	2	3	3	0	0	0	0	0	0	3.80
Dumanighat	83	6	4	14	22	21	12	3	1	0	0	0	4.22
Durchhari	53	0	6	13	16	9	5	3	1	0	0	0	4.13
Haspatal Elaka	35	7	2	7	6	7	4	0	1	1	0	0	3.77
Hazachhara	49	3	3	9	24	5	4	1	0	0	0	0	3.84
Jouthakhamar Tripurapara	77	4	16	20	20	10	5	1	1	0	0	0	3.52
Jouthakhamarpara	42	3	2	8	7	9	9	3	0	0	0	1	4.55
Karalle Chharipara	42	2	4	9	13	9	3	2	0	0	0	0	3.95
Khamarpara	25	2	3	6	5	2	3	0	2	2	0	0	4.32
Kuthirpara	58	3	5	14	16	13	4	3	0	0	0	0	3.95
Comilla Tilapara	59	6	3	17	11	15	5	2	0	0	0	0	3.83
Lohitbaranpara	29	1	7	7	7	2	4	1	0	0	0	0	3.62
Manik Daktarpara	16	0	3	2	7	2	1	1	0	0	0	0	3.94
Milanpur	69	4	11	12	18	11	8	3	2	0	0	0	3.97
Mohammadpur	63	3	2	13	18	9	11	0	3	2	1	1	4.68
Murapara	92	4	6	11	33	15	9	9	4	0	1	0	4.51
Narayan Karbaripara	39	1	6	7	10	8	3	2	1	0	0	1	4.28
Natunpara	228	2	28	52	52	50	28	8	5	1	0	2	4.25
Nurserypara	43	2	2	3	14	14	6	0	1	0	1	0	4.53
Pahartali	85	1	7	28	18	17	10	2	0	2	0	0	4.09
Ramesu Karbaripara	55	4	10	7	14	14	4	2	0	0	0	0	3.80
Saw Millpara	41	0	5	9	11	9	5	0	1	1	0	0	4.22
Swapan Daktarpara	13	5	2	1	4	0	0	1	0	0	0	0	2.69
Sylhetipara	96	0	7	17	27	24	6	5	6	0	0	4	4.80
T&T Para Zone Reserve Area	132	1	17	26	41	20	13	6	3	3	2	0	4.30
Thalipara	180	7	19	38	37	42	19	17	1	0	0	0	4.21
Thanapara	14	1	0	1	5	2	2	1	0	0	0	2	5.64
Tilapara	110	10	13	16	21	16	11	8	5	3	1	6	4.78
Uchcha Kengol Chharipara	9	0	1	2	2	2	1	1	0	0	0	0	4.33
Ulaprue Chairmanpara	9	2	0	0	3	1	1	0	0	1	1	0	4.89
<b>Maischhari Union</b>	<b>3087</b>	<b>76</b>	<b>265</b>	<b>606</b>	<b>865</b>	<b>639</b>	<b>337</b>	<b>168</b>	<b>74</b>	<b>35</b>	<b>11</b>	<b>11</b>	<b>4.35</b>
Rural	1806	40	168	358	496	380	194	93	46	19	6	6	4.33
Urban	1281	36	97	248	369	259	143	75	28	16	5	5	4.38
Lemuchhari*	1806	40	168	358	496	380	194	93	46	19	6	6	4.33
Athoipara	17	0	1	6	0	6	3	0	1	0	0	0	4.47
Badanala Bhitapara	34	1	6	3	12	7	2	2	1	0	0	0	4.09
Badanalapara Ananta Karbaripara	63	3	6	16	20	13	5	0	0	0	0	0	3.78
Cutingtila	120	4	6	23	40	21	15	7	2	2	0	0	4.36
Dakkhin Rabichandra Karbaripara	24	1	5	8	5	3	0	1	1	0	0	0	3.54
Deppochharipara	24	1	5	8	8	1	0	1	0	0	0	0	3.29
Gangamachhara	42	3	4	10	12	7	2	3	1	0	0	0	3.93
Golakpara	83	0	5	13	21	24	10	3	3	4	0	0	4.75



Administrative Unit, Location and Community	General Household	Household Comprising											Average Household Size
		1-Person	2-Person	3-Person	4-Person	5-Person	6-Person	7-Person	8-Person	9-Person	10-Person	10-Person+	
1	2	3	4	5	6	7	8	9	10	11	12	13	14
Jamtalapara	46	1	6	8	12	10	7	1	1	0	0	0	4.17
Jantranath Karbaripara	59	6	10	14	16	7	5	1	0	0	0	0	3.46
Kalabanya	14	0	2	3	3	2	3	1	0	0	0	0	4.29
Kalopahar	126	4	8	17	31	23	17	13	6	4	2	1	4.91
Lemuchhari Barapara	79	1	10	15	28	16	6	1	2	0	0	0	4.01
Lemuchhari Bhitrapara	67	2	8	17	20	12	5	2	1	0	0	0	3.90
Madhya Lemuchhari Guchchhagram	187	2	19	45	46	49	15	10	1	0	0	0	4.13
Manikchhari Muslimpara	339	1	12	46	93	89	53	18	13	7	3	4	4.94
Manikchhari Bindukumar Chairmanpara	23	1	4	6	5	3	2	1	1	0	0	0	3.87
Monghlapara	25	0	9	8	7	1	0	0	0	0	0	0	3.00
Pachai Karbaripara	41	2	3	3	8	11	3	9	2	0	0	0	4.90
Pagajyachhari Guchchhagram	127	2	8	21	35	27	15	8	8	1	1	1	4.69
Pagjochhari Bhitrapara	24	0	3	9	9	1	1	0	1	0	0	0	3.67
Paisi Mahajanpara	47	1	3	8	14	11	8	1	0	1	0	0	4.38
Pashchim Kiyangghat	81	1	8	19	25	15	9	3	1	0	0	0	4.10
Pathapara	33	2	4	4	7	9	2	5	0	0	0	0	4.30
Petukpara	15	0	3	8	4	0	0	0	0	0	0	0	3.07
Sauprue Karbaripara.	15	0	3	2	5	3	2	0	0	0	0	0	3.93
Uttar Joysenpara	51	1	7	18	10	9	4	2	0	0	0	0	3.76
Maischhari*	1281	36	97	248	369	259	143	75	28	16	5	5	4.38
Apruchai Karbaripara	16	1	1	3	4	3	1	1	2	0	0	0	4.50
Badikhulopara	28	1	4	6	12	3	2	0	0	0	0	0	3.64
Balaram Masterpara	38	1	1	8	14	11	1	1	1	0	0	0	4.18
Balipara	61	0	2	17	21	13	6	1	0	1	0	0	4.20
Chhatipara	54	0	4	18	9	7	6	5	4	1	0	0	4.54
Chowdhurypara	119	7	9	16	31	26	16	6	1	5	1	1	4.54
Joysenpara	39	4	5	14	9	5	2	0	0	0	0	0	3.31
Kalapara	9	1	2	2	1	1	0	2	0	0	0	0	3.78
Khirod Karbaripara	28	1	6	3	5	5	4	3	1	0	0	0	4.29
Lambapara	22	0	1	3	5	8	4	1	0	0	0	0	4.64
Maischhari Bazarpara	110	3	9	20	31	20	11	8	4	3	0	1	4.53
Maischhari Schoolpara	45	1	1	9	15	6	5	4	1	1	2	0	4.78
Manirampara	19	0	0	4	9	4	1	1	0	0	0	0	4.26
Hazachhara	61	2	4	9	19	14	6	7	0	0	0	0	4.39
Narendra Karbaripara	31	1	1	4	12	6	7	0	0	0	0	0	4.35
Noapara	65	1	8	13	24	11	7	1	0	0	0	0	3.94
Nunchhari Guchchhagram	448	10	27	83	129	96	50	30	13	5	2	3	4.52
Painda Karbaripara	12	0	4	1	4	1	2	0	0	0	0	0	3.67
Punarbansanpara	31	0	2	8	7	9	3	1	1	0	0	0	4.32
Rabichandra Karbaripara	31	2	4	6	5	6	6	2	0	0	0	0	4.13
Rasidhanpara	14	0	2	1	3	4	3	1	0	0	0	0	4.57
<b>Mubachhari Union</b>	<b>1881</b>	<b>53</b>	<b>221</b>	<b>462</b>	<b>529</b>	<b>303</b>	<b>186</b>	<b>73</b>	<b>37</b>	<b>4</b>	<b>8</b>	<b>5</b>	<b>4.05</b>
Rural	1881	53	221	462	529	303	186	73	37	4	8	5	4.05
Urban	0	0	0	0	0	0	0	0	0	0	0	0	0.00
Mubachhari*	1881	53	221	462	529	303	186	73	37	4	8	5	4.05
Adufapara	57	1	8	15	15	11	2	2	1	0	1	1	4.11
Baghmara	108	3	21	28	30	10	5	9	1	1	0	0	3.79
Dewanchhara	22	0	1	7	3	5	3	1	1	0	1	0	4.68
Dhanpadapara	44	2	5	14	11	3	7	2	0	0	0	0	3.84
Digalchhari	43	1	6	12	9	11	2	1	1	0	0	0	3.88
Edohulchhara	30	0	6	6	7	9	0	1	1	0	0	0	3.93
Harikabapara	28	0	4	10	6	7	1	0	0	0	0	0	3.68
Hazachhara	63	1	4	21	16	13	4	3	1	0	0	0	4.03
Headmanpara	118	3	10	21	42	11	17	9	4	0	0	1	4.38
Kalabanyachhara	16	0	0	1	3	4	6	1	1	0	0	0	5.38
Kaptaipara	131	2	10	43	42	18	9	4	1	0	1	1	3.98
Karalyachhari	140	1	21	30	37	30	17	3	1	0	0	0	4.01
Khamarpara	32	1	7	11	9	1	1	0	1	1	0	0	3.50
Khayangsapara	120	5	10	24	30	21	17	4	8	0	1	0	4.38
Khularampara	194	7	23	52	56	33	14	5	3	0	1	0	3.87

Administrative Unit, Location and Community	General Household	Household Comprising										Average Household Size	
		1-Person	2-Person	3-Person	4-Person	5-Person	6-Person	7-Person	8-Person	9-Person	10-Person		10-Person+
1	2	3	4	5	6	7	8	9	10	11	12	13	14
Khullyangpara	113	0	21	24	32	15	12	4	2	1	1	1	4.10
Lubapara	40	0	7	8	14	6	2	1	2	0	0	0	3.98
Lungdukyapara	22	1	1	4	6	3	5	1	1	0	0	0	4.50
Machinepara	24	2	2	5	4	8	3	0	0	0	0	0	3.96
Madhya Adampara	50	1	1	12	22	11	3	0	0	0	0	0	4.00
Magchhara	12	0	0	6	4	1	1	0	0	0	0	0	3.75
Mahamunipara	182	12	15	38	52	28	23	9	4	0	1	0	4.10
Manatek	208	6	29	49	58	29	25	9	2	0	0	1	3.98
Noapara	18	1	2	3	5	1	4	2	0	0	0	0	4.28
Rangapanichhara	4	0	0	1	2	0	0	0	0	0	1	0	5.25
Shantipara	37	0	3	12	8	9	1	2	1	1	0	0	4.22
Shilban	25	3	4	5	6	5	2	0	0	0	0	0	3.48
<b>Manikchhari Upazila</b>	<b>17469</b>	<b>803</b>	<b>1820</b>	<b>3281</b>	<b>4510</b>	<b>3357</b>	<b>1890</b>	<b>910</b>	<b>434</b>	<b>220</b>	<b>120</b>	<b>124</b>	<b>4.29</b>
Rural	5225	215	516	951	1371	1071	580	266	130	67	31	27	4.32
Urban	12244	588	1304	2330	3139	2286	1310	644	304	153	89	97	4.28
<b>Batnatali Union</b>	<b>3456</b>	<b>131</b>	<b>360</b>	<b>620</b>	<b>915</b>	<b>699</b>	<b>396</b>	<b>166</b>	<b>81</b>	<b>44</b>	<b>22</b>	<b>22</b>	<b>4.32</b>
Rural	3456	131	360	620	915	699	396	166	81	44	22	22	4.32
Urban	0	0	0	0	0	0	0	0	0	0	0	0	0.00
Batnatali*	950	39	121	161	254	196	95	42	19	14	4	5	4.21
Badan Karbaripara	22	1	0	7	6	4	3	1	0	0	0	0	4.14
Baragrampara	40	1	5	4	11	10	6	3	0	0	0	0	4.35
Batnatali Muslimpara	185	7	33	40	52	32	5	8	2	4	1	1	3.90
Batnatali Bazarpara	81	2	12	12	21	16	10	2	3	1	1	1	4.37
Dhakaiya Shibir	161	3	18	27	41	37	20	6	5	3	0	1	4.42
Headmanpara	88	2	9	14	16	23	16	5	2	1	0	0	4.51
Hindupara	147	15	24	31	36	22	14	4	0	1	0	0	3.61
Jaminer Aga	72	3	10	10	19	18	4	3	2	2	0	1	4.29
Kanakchandrapara	10	1	0	0	2	6	0	0	0	0	1	0	4.90
Patirampara	48	0	3	3	23	11	3	2	2	0	1	0	4.58
Pranjapruepara	71	2	6	10	23	11	9	5	3	2	0	0	4.54
Sadhupara	25	2	1	3	4	6	5	3	0	0	0	1	4.92
Chempruepara*	240	12	23	44	66	42	31	11	7	2	0	2	4.28
Baikhalapara	19	0	1	6	7	2	2	1	0	0	0	0	4.05
Hatitilapara	27	1	1	2	11	5	6	0	1	0	0	0	4.52
Headmanpara	46	2	9	6	11	12	4	1	1	0	0	0	3.93
Lipiapara	48	4	3	9	11	8	6	6	1	0	0	0	4.31
Muslimpara	30	0	2	10	6	6	4	0	0	2	0	0	4.33
Noapara	36	3	4	10	9	3	4	2	1	0	0	0	3.83
Tablapara	34	2	3	1	11	6	5	1	3	0	0	2	5.03
Chhudurkhill*	364	23	46	66	82	75	39	14	8	5	3	3	4.18
Budangpara	89	6	5	21	15	17	15	2	5	1	0	2	4.52
Headmanpara	110	8	16	14	27	24	14	5	0	1	1	0	4.07
Hindupara	75	7	12	15	19	12	1	5	1	2	1	0	3.85
Kailya Maranpara	28	0	3	3	7	9	1	1	2	1	0	1	4.89
Mongri Karbaripara	20	1	2	7	3	5	1	0	0	0	1	0	3.95
Tripurapara	42	1	8	6	11	8	7	1	0	0	0	0	4.00
Dainchhari*	1365	34	128	257	380	273	145	69	35	21	13	10	4.41
Banchharampara	148	4	10	21	43	34	17	10	5	3	1	0	4.58
Barabil	99	2	16	14	23	20	17	4	2	0	1	0	4.28
Budangpara	150	3	14	28	47	30	16	7	2	1	0	2	4.31
Dainchhari Madhyapara	249	6	20	50	77	49	17	11	8	6	2	3	4.41
Dainchhari Uttarpara	84	1	10	18	21	12	14	4	3	1	0	0	4.33
Dakkhinpara	149	4	17	29	35	27	18	7	4	4	3	1	4.48
Eyatalongpara	11	0	1	2	4	3	0	1	0	0	0	0	4.18
Gorkhana	59	1	8	10	14	14	5	2	1	3	1	0	4.44
Pannabil	262	4	19	60	65	59	28	13	7	0	3	4	4.47
Tulabil	154	9	13	25	51	25	13	10	3	3	2	0	4.27
Dalu*	537	23	42	92	133	113	86	30	12	2	2	2	4.40
Bhatkhalapara	76	3	5	11	21	13	15	5	2	0	1	0	4.55
Dakkhin Muslimpara	101	4	7	26	31	11	14	7	1	0	0	0	4.12
Gariatilapara	25	0	2	2	7	8	5	0	1	0	0	0	4.64

Administrative Unit, Location and Community	General Household	Household Comprising											Average Household Size
		1-Person	2-Person	3-Person	4-Person	5-Person	6-Person	7-Person	8-Person	9-Person	10-Person	10-Person+	
1	2	3	4	5	6	7	8	9	10	11	12	13	14
Hajupara	52	0	4	7	12	17	8	2	0	0	1	1	4.71
Hatimurabila	23	1	4	3	6	5	3	1	0	0	0	0	4.00
Headmanpara	156	7	15	26	41	32	20	10	3	1	0	1	4.33
Kaibongpara	59	4	1	9	10	15	13	4	2	1	0	0	4.73
Thalipara	45	4	4	8	5	12	8	1	3	0	0	0	4.33
<b>Jogyachhola Union</b>	<b>3100</b>	<b>134</b>	<b>306</b>	<b>554</b>	<b>820</b>	<b>648</b>	<b>339</b>	<b>163</b>	<b>69</b>	<b>33</b>	<b>23</b>	<b>11</b>	<b>4.30</b>
Rural	963	36	69	168	250	219	109	62	29	11	6	4	4.47
Urban	2137	98	237	386	570	429	230	101	40	22	17	7	4.22
Jogyachhola*	2137	98	237	386	570	429	230	101	40	22	17	7	4.22
Amtalipara	52	4	5	6	11	14	5	5	0	1	0	1	4.62
Bhangamura	46	1	5	10	11	8	4	3	4	0	0	0	4.39
Dakkhin Garitana	145	10	19	28	38	26	12	6	2	1	3	0	4.02
Dakkhin Garamchhari	122	4	16	16	40	20	20	2	2	1	1	0	4.20
Dakkhin Sapmara	136	3	11	28	41	23	20	5	2	2	1	0	4.32
Fakirtila	75	2	7	15	27	19	2	3	0	0	0	0	3.96
Godatalipara (Ramchandrapara)	52	0	6	9	16	11	5	1	3	0	1	0	4.40
Madhya Garitana	65	9	5	10	15	10	8	2	2	1	1	2	4.29
Madhya Sapmara	150	14	15	33	37	32	13	4	1	1	0	0	3.83
Manipara	110	2	10	14	33	21	17	10	1	2	0	0	4.54
Muslimpara	92	3	11	15	19	17	12	7	3	2	1	2	4.63
Namar Headmanpara	85	3	14	11	16	22	10	3	3	2	0	1	4.39
Nunabilpara	36	0	4	7	11	10	2	2	0	0	0	0	4.14
Pakkatilapara	60	4	8	15	16	10	3	4	0	0	0	0	3.75
Purba Garamchhari	176	6	17	38	30	46	23	9	2	1	4	0	4.38
Rouzapara	158	7	14	30	50	37	9	8	2	1	0	0	4.08
Shilchhari Para	80	6	7	16	26	12	10	2	1	0	0	0	3.93
Upar Headmanpara	106	4	15	22	25	13	10	6	5	3	3	0	4.38
Uttar Garamchhari	73	3	9	12	20	17	9	2	1	0	0	0	4.08
Uttar Garitana	249	10	26	41	72	46	30	14	4	4	1	1	4.30
Uttar Sapmara	69	3	13	10	16	15	6	3	2	0	1	0	4.07
Kalapani*	963	36	69	168	250	219	109	62	29	11	6	4	4.47
Asalongpara	96	4	6	17	27	19	12	8	3	0	0	0	4.40
Bazarpara	78	4	5	21	15	15	5	5	2	4	2	0	4.47
Ganjapara	35	5	2	5	10	8	3	1	1	0	0	0	3.91
Gas Fieldpara	86	4	9	12	26	14	14	3	0	1	2	1	4.42
Ghilatalipara	74	2	5	8	18	16	17	5	1	2	0	0	4.74
Gujachandrapara	30	0	1	7	6	9	4	2	0	1	0	0	4.63
Headmanpara	60	4	5	10	18	17	3	2	1	0	0	0	4.02
Khariharapara	76	2	7	11	22	16	10	3	3	1	0	1	4.54
Marakaillapara	68	1	6	9	15	21	5	6	3	0	1	1	4.75
Masterpara	51	3	2	18	9	12	2	2	2	1	0	0	4.08
Muslimpara	123	2	7	18	35	27	15	13	5	1	0	0	4.67
Noapara	27	1	3	4	11	5	2	0	1	0	0	0	4.00
Rangapanipara	37	1	6	11	4	6	5	2	2	0	0	0	4.11
Rowshan Alipara	31	0	3	4	11	8	1	1	3	0	0	0	4.48
Schoolpara	91	3	2	13	23	26	11	9	2	0	1	1	4.77
<b>Manikchhari Union</b>	<b>6534</b>	<b>330</b>	<b>693</b>	<b>1286</b>	<b>1675</b>	<b>1208</b>	<b>669</b>	<b>342</b>	<b>167</b>	<b>78</b>	<b>38</b>	<b>48</b>	<b>4.24</b>
Rural	0	0	0	0	0	0	0	0	0	0	0	0	0.00
Urban	6534	330	693	1286	1675	1208	669	342	167	78	38	48	4.24
Manikchhari (Part)*	6534	330	693	1286	1675	1208	669	342	167	78	38	48	4.24
Amtali	34	1	5	7	10	5	5	1	0	0	0	0	3.94
Baganpara	33	1	2	7	7	8	4	2	2	0	0	0	4.48
Bakripara	37	1	4	5	8	8	6	2	2	0	1	0	4.65
Chaikyabilpara	44	1	5	8	14	7	5	4	0	0	0	0	4.18
Dakkhin Fakinalapara	57	5	5	9	15	12	8	3	0	0	0	0	4.05
Dakkhin Hafchharipara	66	1	4	12	15	17	9	4	2	1	0	1	4.67
Depuapara	50	2	5	11	9	9	9	3	1	1	0	0	4.36
Durchharipara	111	3	14	23	29	18	14	5	5	0	0	0	4.19
Eksatyapara	332	8	34	66	94	54	37	15	10	6	6	2	4.41
Eyatalangpara	192	9	30	38	46	38	13	9	4	5	0	0	4.04
Gachchhabil Chowdhurypara	75	5	7	11	23	9	14	2	1	1	1	1	4.33

Administrative Unit, Location and Community	General Household	Household Comprising										Average Household Size	
		1-Person	2-Person	3-Person	4-Person	5-Person	6-Person	7-Person	8-Person	9-Person	10-Person		10-Person+
1	2	3	4	5	6	7	8	9	10	11	12	13	14
Gachchhabil Guchchhagram	696	29	82	136	180	124	67	43	14	14	3	4	4.25
Gaindongpara	78	2	7	16	10	16	14	10	2	1	0	0	4.65
Govamarapara	402	15	40	77	118	76	27	25	11	7	5	1	4.30
Hajipara	191	8	23	44	54	38	12	3	3	2	2	2	4.05
Khyadongpara	68	6	5	8	18	6	16	4	4	1	0	0	4.51
Lapaidongpara	27	0	5	2	9	4	4	3	0	0	0	0	4.33
Lemuapara	221	11	17	46	35	51	24	18	9	4	1	5	4.63
Mahamanipara	523	34	55	121	108	110	49	25	7	6	3	5	4.13
Manachharipara	30	0	1	7	8	8	4	2	0	0	0	0	4.43
Manadhanpara	14	0	0	4	2	1	2	2	3	0	0	0	5.36
Manikchhari Bazar	293	31	44	67	77	40	12	8	7	3	2	2	3.70
Manikchhari Guchchhagram	305	8	29	58	80	61	34	19	9	3	2	2	4.40
Maradalupara	102	4	10	9	28	26	13	6	6	0	0	0	4.52
Masterpara	183	13	18	29	50	36	24	7	3	2	0	1	4.16
Mayurkhillpara	224	13	25	44	64	43	20	9	3	1	1	1	4.03
Molongipara	89	7	9	10	21	21	10	5	3	2	1	0	4.39
Moulvipara	154	4	10	23	36	36	19	10	9	3	3	1	4.84
Muslimpara	506	27	47	106	151	85	47	19	11	5	2	6	4.15
Nathpara	88	2	15	29	19	13	4	3	1	1	0	1	3.78
Osman Palli	141	5	11	27	34	30	16	7	4	3	2	2	4.59
Panjarampara	193	10	18	27	56	27	28	12	7	4	0	4	4.58
Pannabil	138	9	19	27	34	28	16	5	0	0	0	0	3.88
Purba Nathpara	70	2	11	12	27	5	5	4	3	0	0	1	4.09
Rahmannagar	218	8	11	47	54	49	22	16	6	1	1	3	4.49
Rajpara	27	0	2	4	7	4	4	3	1	0	0	2	5.19
Remrapara	41	2	2	3	12	9	10	2	1	0	0	0	4.63
Sapuriapara	105	5	12	18	26	12	13	12	5	1	0	1	4.50
Upazila Sadar	225	32	35	61	44	25	16	6	4	0	2	0	3.45
Uttar Fakimalapara	111	3	12	21	32	29	9	2	3	0	0	0	4.10
Wakchharipara	40	3	3	6	11	10	4	2	1	0	0	0	4.18
<b>Tintahari Union</b>	<b>4379</b>	<b>208</b>	<b>461</b>	<b>821</b>	<b>1100</b>	<b>802</b>	<b>486</b>	<b>239</b>	<b>117</b>	<b>65</b>	<b>37</b>	<b>43</b>	<b>4.34</b>
Rural	806	48	87	163	206	153	75	38	20	12	3	1	4.13
Urban	3573	160	374	658	894	649	411	201	97	53	34	42	4.38
Kumari*	294	24	29	52	78	56	28	12	9	3	3	0	4.12
Chailyar Charpara	35	2	2	5	12	9	1	3	0	0	1	0	4.31
Dakkhin Kumaripara	35	6	2	2	10	7	5	1	1	1	0	0	4.14
Madhya Kumaripara	89	8	9	19	21	13	12	4	1	1	1	0	4.03
Uttar Kumaripara	135	8	16	26	35	27	10	4	7	1	1	0	4.12
Manikchhari (Part)*	3573	160	374	658	894	649	411	201	97	53	34	42	4.38
Asadtalipara	68	0	12	15	18	10	7	1	3	1	1	0	4.16
Bara Bil	189	9	18	33	59	30	19	9	7	2	1	2	4.31
Bara Dalu Dp Para	239	3	16	31	63	51	37	21	9	0	3	5	4.86
Bhutai Chharipara	186	7	20	44	31	35	26	13	7	3	0	0	4.34
Chairmanpara	71	3	10	17	17	11	6	5	0	2	0	0	4.03
Chenguchharapara	359	17	45	67	98	56	39	19	9	2	3	4	4.21
Chowdhurypara	232	6	24	50	60	41	30	8	4	2	3	4	4.36
Dakkhin Godatalipara	80	7	6	11	20	21	8	3	0	2	1	1	4.33
Dalu Dakkhin Muslimpara	148	4	18	27	32	33	18	8	2	3	1	2	4.41
Dalu Uttar Muslimpara	145	11	20	29	28	20	16	8	7	4	0	2	4.28
Dash Bilpara	65	3	7	6	14	17	8	3	4	0	3	0	4.72
Depuapara	69	2	7	13	18	14	8	1	6	0	0	0	4.35
Gorkhana	33	0	4	10	10	4	4	0	0	1	0	0	3.97
Hindupara	30	3	5	3	11	5	2	1	0	0	0	0	3.67
Kanjuripara	36	1	3	5	7	10	6	2	1	0	0	1	4.69
Khantamarapara	53	2	3	8	14	13	10	0	2	1	0	0	4.49
Lemuapara	118	5	10	23	22	27	16	4	5	2	2	2	4.60
Madhya Tintaharipara	147	6	10	27	31	37	15	10	5	3	0	3	4.61
Masterpara	127	12	13	17	31	23	13	10	2	3	1	2	4.35
Namar Tintaharipara	142	8	19	20	41	14	16	13	3	2	5	1	4.44
Purba Tintaharipara	257	10	19	45	83	41	23	20	7	3	2	4	4.47
Rainggyapara	127	7	10	19	30	29	17	9	3	2	0	1	4.46

Administrative Unit, Location and Community	General Household	Household Comprising										Average Household Size	
		1-Person	2-Person	3-Person	4-Person	5-Person	6-Person	7-Person	8-Person	9-Person	10-Person		10-Person+
1	2	3	4	5	6	7	8	9	10	11	12	13	14
Shilchharipara	39	3	6	9	6	7	5	2	1	0	0	0	3.92
Tintahari Bazarpara	198	10	25	43	43	29	22	12	1	5	3	5	4.40
Tintahari Guchchhagram	283	13	31	66	67	44	27	15	8	6	4	2	4.29
Tulabilpara	37	2	4	5	13	9	3	1	0	0	0	0	3.97
Uttar Godatalipara	95	6	9	15	27	18	10	3	1	4	1	1	4.36
Manpruetali*	151	9	21	35	34	26	16	5	2	3	0	0	3.95
Bholacholyapara	40	2	3	8	12	6	6	1	0	2	0	0	4.28
Chakmapara	17	1	3	4	1	5	2	0	1	0	0	0	4.00
Debatalipara	77	5	10	17	20	14	6	4	0	1	0	0	3.88
Headmanpara	17	1	5	6	1	1	2	0	1	0	0	0	3.41
Rangapani*	361	15	37	76	94	71	31	21	9	6	0	1	4.21
Adarshagrampara	51	1	4	10	13	8	6	6	1	2	0	0	4.61
Daijyapara	55	2	7	9	16	13	4	3	1	0	0	0	4.09
Durchharipara	64	2	6	16	17	9	10	3	0	1	0	0	4.14
Rangapanipara	191	10	20	41	48	41	11	9	7	3	0	1	4.16
<b>Matiranga Upazila</b>	<b>29772</b>	<b>1208</b>	<b>3431</b>	<b>6185</b>	<b>7868</b>	<b>5669</b>	<b>2901</b>	<b>1330</b>	<b>596</b>	<b>276</b>	<b>152</b>	<b>156</b>	<b>4.16</b>
Rural	22382	855	2615	4729	5939	4321	2165	938	424	194	92	110	4.14
Urban	7390	353	816	1456	1929	1348	736	392	172	82	60	46	4.23
<b>Matiranga Paurashava</b>	<b>6689</b>	<b>322</b>	<b>722</b>	<b>1321</b>	<b>1719</b>	<b>1229</b>	<b>673</b>	<b>361</b>	<b>160</b>	<b>79</b>	<b>59</b>	<b>44</b>	<b>4.25</b>
<b>Ward No. 01</b>	<b>530</b>	<b>29</b>	<b>65</b>	<b>82</b>	<b>121</b>	<b>104</b>	<b>69</b>	<b>28</b>	<b>12</b>	<b>11</b>	<b>6</b>	<b>3</b>	<b>4.35</b>
Alutila (Part)*	530	29	65	82	121	104	69	28	12	11	6	3	4.35
Battali	85	8	15	8	18	17	11	4	0	1	2	1	4.16
Gazinagar	89	8	13	11	19	16	11	8	2	0	1	0	4.17
Ichachhari	23	1	1	6	6	4	2	2	0	1	0	0	4.35
Jummapara	97	5	8	15	21	22	14	4	3	4	1	0	4.56
Kali Chandrapara	28	0	1	7	10	4	5	1	0	0	0	0	4.29
Munsipara	59	4	6	9	12	12	10	2	3	1	0	0	4.37
Muslimpur	105	2	15	21	24	17	12	6	4	2	1	1	4.39
Natunpara	25	0	4	3	5	9	2	0	0	2	0	0	4.48
Sylhetipara	19	1	2	2	6	3	2	1	0	0	1	1	4.74
<b>Ward No. 02</b>	<b>943</b>	<b>38</b>	<b>106</b>	<b>194</b>	<b>221</b>	<b>174</b>	<b>98</b>	<b>56</b>	<b>30</b>	<b>13</b>	<b>9</b>	<b>4</b>	<b>4.30</b>
Dhalia (Part)*	298	13	36	63	61	57	37	19	7	4	1	0	4.23
Islampur	98	4	17	24	20	16	8	5	4	0	0	0	3.93
Nabinagar (Part)	200	9	19	39	41	41	29	14	3	4	1	0	4.38
Matiranga (Part)*	645	25	70	131	160	117	61	37	23	9	8	4	4.34
Kamini Memberpara	44	3	8	10	7	8	2	3	2	1	0	0	3.98
Nabaraypara	81	5	6	11	22	17	8	7	4	0	1	0	4.47
Natunpara	520	17	56	110	131	92	51	27	17	8	7	4	4.35
<b>Ward No. 03</b>	<b>652</b>	<b>26</b>	<b>63</b>	<b>117</b>	<b>169</b>	<b>120</b>	<b>75</b>	<b>40</b>	<b>19</b>	<b>9</b>	<b>11</b>	<b>3</b>	<b>4.43</b>
Dhalia (Part)*	652	26	63	117	169	120	75	40	19	9	11	3	4.43
Hatiyapara	171	6	16	31	42	31	20	14	5	4	1	1	4.50
Kamalakanta Karbaripara	38	2	5	5	12	7	6	1	0	0	0	0	4.03
Kazipara	296	13	27	54	81	48	36	20	6	3	7	1	4.41
Nabinagar (Part)	108	5	12	20	28	24	7	3	6	0	2	1	4.31
Palashpur (Part)	39	0	3	7	6	10	6	2	2	2	1	0	5.00
<b>Ward No. 04</b>	<b>1051</b>	<b>23</b>	<b>83</b>	<b>235</b>	<b>275</b>	<b>217</b>	<b>109</b>	<b>67</b>	<b>17</b>	<b>9</b>	<b>8</b>	<b>8</b>	<b>4.37</b>
Dhalia (Part)*	1051	23	83	235	275	217	109	67	17	9	8	8	4.37
Adarshagram Madhyapara	158	3	8	25	40	37	20	11	3	4	4	3	4.88
Azam Raypara	61	1	2	18	19	11	2	5	2	1	0	0	4.30
Badiram Karbaripara	120	6	12	30	35	25	7	5	0	0	0	0	3.85
Chakpara	40	2	9	9	12	7	1	0	0	0	0	0	3.40
Farid Dealerpara	51	0	3	12	9	15	6	4	1	0	0	1	4.67
Galuapara	17	1	1	4	3	3	3	1	1	0	0	0	4.41
Islamnagar	125	1	8	26	30	27	18	10	4	1	0	0	4.55
Latu Leaderpara	98	1	14	27	26	17	7	3	1	1	1	0	3.97
Palashpur (Part)	250	8	20	58	63	49	28	17	4	1	1	1	4.27
Ramiz Keranipara	131	0	6	26	38	26	17	11	1	1	2	3	4.74
<b>Ward No. 05</b>	<b>698</b>	<b>37</b>	<b>73</b>	<b>151</b>	<b>178</b>	<b>127</b>	<b>69</b>	<b>21</b>	<b>24</b>	<b>8</b>	<b>8</b>	<b>2</b>	<b>4.17</b>
Matiranga (Part)*	698	37	73	151	178	127	69	21	24	8	8	2	4.17
Babupara	127	10	28	26	28	18	11	4	1	0	1	0	3.61
Chairmanpara	89	3	9	13	24	20	13	1	2	1	2	1	4.46
Charpara	202	8	14	37	59	40	22	7	9	5	1	0	4.41

Administrative Unit, Location and Community	General Household	Household Comprising										Average Household Size	
		1-Person	2-Person	3-Person	4-Person	5-Person	6-Person	7-Person	8-Person	9-Person	10-Person		10-Person+
1	2	3	4	5	6	7	8	9	10	11	12	13	14
Mandirpara	106	8	8	37	27	14	5	2	2	1	2	0	3.79
Mangtu Chowdhurypara	26	3	4	3	4	5	2	2	2	0	1	0	4.35
Masterpara	72	1	5	19	21	12	8	2	4	0	0	0	4.25
Puran Bazar	55	1	1	11	11	15	7	2	4	1	1	1	5.02
Quarterpara	21	3	4	5	4	3	1	1	0	0	0	0	3.33
<b>Ward No. 06</b>	<b>455</b>	<b>40</b>	<b>56</b>	<b>82</b>	<b>115</b>	<b>73</b>	<b>31</b>	<b>33</b>	<b>8</b>	<b>7</b>	<b>5</b>	<b>5</b>	<b>4.12</b>
Matiranga (Part)*	455	40	56	82	115	73	31	33	8	7	5	5	4.12
Bazarpara	146	29	18	22	29	27	12	6	0	2	1	0	3.59
Kalimandirpara	20	0	1	3	9	1	3	1	1	0	0	1	4.80
Matabbarpara	82	3	11	18	19	12	7	8	2	1	1	0	4.24
Nurserypara	34	2	2	8	9	5	1	3	0	1	1	2	4.74
T&T Tila	65	1	11	12	22	13	2	4	0	0	0	0	3.88
Thanatila	45	2	6	11	13	4	2	4	2	1	0	0	4.09
Wahab Daktarpara	63	3	7	8	14	11	4	7	3	2	2	2	4.94
<b>Ward No. 07</b>	<b>709</b>	<b>63</b>	<b>82</b>	<b>152</b>	<b>205</b>	<b>108</b>	<b>52</b>	<b>29</b>	<b>8</b>	<b>2</b>	<b>3</b>	<b>5</b>	<b>3.85</b>
Matiranga (Part)*	709	63	82	152	205	108	52	29	8	2	3	5	3.85
Balitila	118	5	22	19	30	16	13	9	2	0	0	2	4.14
Barajalpara	61	3	3	15	22	12	2	4	0	0	0	0	3.97
Chowdhurypara	354	45	40	82	97	54	19	6	5	2	2	2	3.64
Haspatalpara	75	7	7	19	23	8	6	4	0	0	0	1	3.80
Mohammadpur	101	3	10	17	33	18	12	6	1	0	1	0	4.24
<b>Ward No. 08</b>	<b>785</b>	<b>37</b>	<b>85</b>	<b>140</b>	<b>207</b>	<b>137</b>	<b>82</b>	<b>49</b>	<b>23</b>	<b>12</b>	<b>4</b>	<b>9</b>	<b>4.36</b>
Bailyachhari (Part)*	459	15	53	80	116	80	55	33	15	6	2	4	4.43
Chakrapara	137	5	21	22	42	21	16	6	2	0	0	2	4.18
Kanthabagan	59	0	5	5	18	13	4	9	3	2	0	0	4.93
Pashchim Muslimpara	107	4	7	20	24	28	14	4	3	3	0	0	4.46
Purba Muslimpara	156	6	20	33	32	18	21	14	7	1	2	2	4.46
Matiranga (Part)*	326	22	32	60	91	57	27	16	8	6	2	5	4.25
Bhuiyanpara	205	16	20	43	54	34	16	8	4	5	1	4	4.18
Mestaripara	121	6	12	17	37	23	11	8	4	1	1	1	4.37
<b>Ward No. 09</b>	<b>866</b>	<b>29</b>	<b>109</b>	<b>168</b>	<b>228</b>	<b>169</b>	<b>88</b>	<b>38</b>	<b>19</b>	<b>8</b>	<b>5</b>	<b>5</b>	<b>4.21</b>
Bailyachhari (Part)*	866	29	109	168	228	169	88	38	19	8	5	5	4.21
Bailyachhari	51	1	4	10	7	11	11	4	2	0	1	0	4.75
Chhagalnaiyapara	77	1	10	10	24	17	6	3	2	1	1	2	4.58
Dakkhin Muslimpara	231	11	30	45	59	53	20	8	3	1	1	0	4.01
Joutha Khamarpara	50	3	1	13	7	14	6	4	1	1	0	0	4.46
Madhya Muslimpara	179	4	25	34	57	29	14	9	5	1	0	1	4.12
Rasulpur	216	8	28	47	61	32	24	6	5	2	2	1	4.11
Zianagar	62	1	11	9	13	13	7	4	1	2	0	1	4.44
<b>Amtali Union</b>	<b>2407</b>	<b>75</b>	<b>308</b>	<b>563</b>	<b>665</b>	<b>474</b>	<b>193</b>	<b>72</b>	<b>35</b>	<b>12</b>	<b>6</b>	<b>4</b>	<b>3.97</b>
Rural	2407	75	308	563	665	474	193	72	35	12	6	4	3.97
Urban	0	0	0	0	0	0	0	0	0	0	0	0	0.00
Amtali*	1780	36	225	419	494	357	147	55	28	10	6	3	4.03
Abbas Sardarpara	91	2	16	22	25	13	9	1	3	0	0	0	3.85
Adarshapara	71	3	5	20	23	15	4	1	0	0	0	0	3.82
Adud Memberpara	69	0	4	22	22	10	6	2	0	1	1	1	4.23
Bansharinagar	69	5	4	17	16	13	9	3	1	1	0	0	4.13
Chouddagrampara	59	3	2	12	15	17	7	1	2	0	0	0	4.29
Dewan Bazar	134	2	25	35	36	31	2	3	0	0	0	0	3.65
Farid Sardarpara	31	1	6	8	7	7	1	0	0	0	1	0	3.74
Hakimpara	50	0	4	15	18	6	5	1	1	0	0	0	4.00
Headmanpara	90	1	6	21	31	13	11	5	1	0	0	1	4.29
Jafarpara	65	0	3	16	19	17	3	4	3	0	0	0	4.38
Jaliapara	116	0	26	22	26	23	10	2	3	2	2	0	4.08
Jalil Memberpara	72	1	9	15	18	15	6	3	3	1	0	1	4.33
Karalyachhari Bazarpara	201	2	24	45	46	43	23	10	4	3	1	0	4.28
Muthu Magpara	49	0	8	8	16	12	4	1	0	0	0	0	3.98
Natunpara	37	0	2	7	8	13	4	3	0	0	0	0	4.51
Nur Sardarpara	77	2	14	15	23	15	4	3	1	0	0	0	3.83
Patikumarpara	22	3	2	3	4	5	4	1	0	0	0	0	4.00
Rahim Sardarpara	61	3	6	11	19	13	5	3	1	0	0	0	4.07



Administrative Unit, Location and Community	General Household	Household Comprising											Average Household Size
		1-Person	2-Person	3-Person	4-Person	5-Person	6-Person	7-Person	8-Person	9-Person	10-Person	10-Person+	
1	2	3	4	5	6	7	8	9	10	11	12	13	14
Ramshira Bazar	45	1	4	13	16	7	2	1	1	0	0	0	3.87
Rashid Mestari para	103	3	19	31	27	14	8	1	0	0	0	0	3.56
Sat Bhaiyapara	68	0	11	13	16	15	5	4	3	1	0	0	4.28
Taher Sardar para	91	2	10	19	35	17	5	0	1	1	1	0	3.97
Upai Shingpara	70	1	9	18	21	16	4	1	0	0	0	0	3.83
Writer para	28	1	4	8	6	5	3	1	0	0	0	0	3.82
Yasin Member para	11	0	2	3	1	2	3	0	0	0	0	0	4.09
Bamagumti*	627	39	83	144	171	117	46	17	7	2	0	1	3.81
Ananta Karbari para	39	2	5	11	8	11	1	1	0	0	0	0	3.72
Apurna Karbari para	103	7	12	21	32	21	5	3	2	0	0	0	3.83
Birashipara	50	7	9	6	16	5	5	1	1	0	0	0	3.54
Bishwaram Karbari para	38	0	4	11	13	6	4	0	0	0	0	0	3.87
Kamalabagan	22	1	3	5	6	2	4	1	0	0	0	0	3.95
Kamini Kumar para	85	5	18	18	22	13	4	5	0	0	0	0	3.61
Madhya Chharapara	61	2	1	17	19	16	5	1	0	0	0	0	4.07
Mohanta Kumar para	34	5	5	6	8	8	2	0	0	0	0	0	3.44
Narikelpara	38	4	4	8	12	7	1	1	1	0	0	0	3.68
Rajapara	67	1	13	21	12	10	6	1	2	1	0	0	3.82
Sarbasiddhipara	72	4	5	15	21	15	7	2	1	1	0	1	4.21
Shailya Kumar para	18	1	4	5	2	3	2	1	0	0	0	0	3.67
<b>Baranal Union</b>	<b>2706</b>	<b>121</b>	<b>356</b>	<b>618</b>	<b>729</b>	<b>485</b>	<b>226</b>	<b>98</b>	<b>42</b>	<b>20</b>	<b>4</b>	<b>7</b>	<b>3.96</b>
Rural	2706	121	356	618	729	485	226	98	42	20	4	7	3.96
Urban	0	0	0	0	0	0	0	0	0	0	0	0	0.00
Baranal*	1890	66	243	457	503	321	173	69	37	12	3	6	4.00
Alek Chairman para	50	0	1	13	19	9	3	4	0	1	0	0	4.34
Ananta Karbari para	36	4	5	5	13	2	3	0	4	0	0	0	3.92
Badu Member para	38	2	3	13	10	8	0	0	2	0	0	0	3.76
Board Office Bazar para	68	4	6	12	18	17	8	2	1	0	0	0	4.10
Buttapara	128	5	16	32	36	16	13	7	3	0	0	0	3.97
Fazal Member para	66	1	13	24	15	11	2	0	0	0	0	0	3.42
Garjantila Marmapara	14	0	2	1	1	7	2	1	0	0	0	0	4.64
Habib Member para	63	2	4	16	20	13	6	2	0	0	0	0	4.02
Haricharan para	21	0	2	5	5	6	3	0	0	0	0	0	4.14
Ibrahim Miapara	75	0	11	20	18	13	8	3	2	0	0	0	4.05
Idris Miapara	165	2	22	34	41	31	18	9	6	1	1	0	4.27
Kadamtali Chakmapara	60	4	21	21	10	3	0	1	0	0	0	0	2.85
Karim Master para	197	8	25	38	48	45	23	7	1	2	0	0	4.07
Kashem Member para	68	0	6	17	27	10	7	1	0	0	0	0	3.97
Madhu Karbairi para	5	0	0	2	1	1	0	1	0	0	0	0	4.40
Madu Miapara	63	2	3	17	14	10	6	6	3	1	0	1	4.59
Master para	120	2	14	20	40	18	12	4	4	4	0	2	4.43
Minnat Ali Sarder para	75	3	6	18	20	12	8	4	2	1	0	1	4.28
Moulvipara	46	1	9	14	10	7	5	0	0	0	0	0	3.61
Muslim para	90	5	11	18	26	11	8	6	2	1	1	1	4.19
Natun para	30	1	4	5	3	10	6	0	0	0	1	0	4.40
New Muslim para	52	1	1	17	17	12	1	1	2	0	0	0	4.06
Prankumar para	25	2	1	9	3	5	3	1	1	0	0	0	4.04
Jamini Para Bgb Battalion	30	0	12	11	5	2	0	0	0	0	0	0	2.90
Thaihlapara	209	15	31	47	54	29	19	9	3	1	0	1	3.83
Writer para	96	2	14	28	29	13	9	0	1	0	0	0	3.72
Tailafang*	816	55	113	161	226	164	53	29	5	8	1	1	3.85
Abdul Member para	66	4	4	11	12	19	5	8	2	1	0	0	4.53
Alauddin Member para	57	2	4	13	20	12	5	1	0	0	0	0	3.96
Ali Akbar Chairman para	41	2	8	11	13	3	2	2	0	0	0	0	3.51
Amin Sardar para	37	4	5	8	9	8	1	2	0	0	0	0	3.62
Ani Chairman para	69	6	9	9	20	17	3	1	2	1	0	1	4.01
Bachchu Member para	44	5	4	11	11	10	3	0	0	0	0	0	3.59
Bankim Member para	17	1	4	1	7	3	1	0	0	0	0	0	3.59
Bara Paragram	56	7	12	11	10	6	5	4	0	0	1	0	3.61
Dakbangla Bazar	37	5	6	7	11	3	5	0	0	0	0	0	3.43
Gaigra Garapara	61	5	9	19	19	7	1	1	0	0	0	0	3.34

Administrative Unit, Location and Community	General Household	Household Comprising										Average Household Size	
		1-Person	2-Person	3-Person	4-Person	5-Person	6-Person	7-Person	8-Person	9-Person	10-Person		10-Person+
1	2	3	4	5	6	7	8	9	10	11	12	13	14
Heladulapara	53	3	11	6	18	10	3	2	0	0	0	0	3.72
Hindupara	46	2	9	10	12	9	2	2	0	0	0	0	3.67
Islampur	60	0	7	12	14	14	8	1	0	4	0	0	4.45
Jaminipara	47	5	7	9	17	7	1	1	0	0	0	0	3.45
Lalkumarpara	69	4	8	15	20	12	6	2	1	1	0	0	3.94
Ruhul Aminpara	24	0	0	4	5	11	2	1	0	1	0	0	4.79
Thowiaung Headmanpara	21	0	5	1	3	11	0	1	0	0	0	0	4.14
Tilakkumarpara	11	0	1	3	5	2	0	0	0	0	0	0	3.73
<b>Belchhari Union</b>	<b>3426</b>	<b>152</b>	<b>417</b>	<b>698</b>	<b>895</b>	<b>655</b>	<b>337</b>	<b>130</b>	<b>59</b>	<b>38</b>	<b>22</b>	<b>23</b>	<b>4.15</b>
Rural	3426	152	417	698	895	655	337	130	59	38	22	23	4.15
Urban	0	0	0	0	0	0	0	0	0	0	0	0	0.00
Ajodhya*	743	34	88	166	191	135	79	27	11	7	1	4	4.06
Barachha Karbaripara	44	3	8	11	8	6	7	1	0	0	0	0	3.70
Bazarpara	90	7	7	26	24	15	5	4	1	0	0	1	3.86
Dharmarampara	18	1	4	4	4	4	1	0	0	0	0	0	3.50
Khalil Memberpara	112	6	17	22	30	15	15	3	2	1	0	1	4.03
Malek Memberpara	33	0	6	6	11	7	3	0	0	0	0	0	3.85
Nasir Uddinpara	36	2	6	9	7	7	1	4	0	0	0	0	3.83
New Ajodhyapara	84	2	8	17	15	20	13	1	3	3	1	1	4.60
Numbapara	87	4	9	17	25	14	10	3	3	2	0	0	4.21
Suja Miapara	239	9	23	54	67	47	24	11	2	1	0	1	4.09
Belchhari*	1073	55	142	225	312	179	85	32	18	9	10	6	4.01
Bazarpara	193	13	22	43	53	29	21	6	4	1	1	0	3.95
Dakbangla Badankumarpara	87	3	7	17	28	16	9	3	2	0	0	2	4.34
Madhya Samaj Chairmanpara	41	2	8	5	12	5	7	0	1	0	1	0	4.05
Masterpara	105	8	12	20	34	13	6	9	2	1	0	0	3.97
Nurul Islam Companypara	61	2	13	13	18	11	2	2	0	0	0	0	3.61
Ohid Memberpara	79	3	13	22	27	11	3	0	0	0	0	0	3.49
Panjabitila	129	8	18	20	31	23	16	5	4	1	2	1	4.29
Shubharanjan Headmanpara	126	4	10	31	36	23	7	4	1	4	4	2	4.40
Swarnakertila	126	3	24	27	33	25	9	2	2	1	0	0	3.83
Uttarpara	126	9	15	27	40	23	5	1	2	1	2	1	3.88
Choungrakapa*	358	17	26	61	93	81	57	7	9	5	1	1	4.35
Dewanpara	54	2	1	7	15	17	7	2	2	0	1	0	4.67
Jagat Jyoti Headmanpara	73	4	10	15	18	12	12	1	1	0	0	0	3.95
Khedapara	85	3	4	13	21	24	17	2	0	1	0	0	4.46
Rebati Karbaripara	71	3	7	10	20	16	8	1	3	3	0	0	4.41
Shashi Karbaripara	53	3	3	11	11	9	10	1	3	1	0	1	4.57
Singapara	22	2	1	5	8	3	3	0	0	0	0	0	3.82
Khedachhara*	1252	46	161	246	299	260	116	64	21	17	10	12	4.26
Ambagan	155	10	15	36	29	30	17	10	2	3	1	2	4.27
Ambagan Malchan Cakmapara	32	1	3	7	9	9	2	1	0	0	0	0	4.00
Amin Chairmanpara	67	1	8	11	13	15	7	8	1	1	2	0	4.66
Bgb Headquaeter Palashpur	38	0	13	13	9	0	2	0	0	0	0	1	3.34
Dhakaiyapara	71	6	16	11	15	11	7	2	1	1	1	0	3.79
Dp Para	90	3	11	21	20	17	8	5	2	1	0	2	4.27
Hemanga Karbaripara	10	0	0	1	2	4	2	0	0	1	0	0	5.20
Haridhan Marmapara	40	3	2	11	7	8	3	2	1	2	0	1	4.48
Kalamia Leaderpara	68	3	9	13	19	8	8	3	3	1	1	0	4.24
Karchandra Karbaripara	14	0	1	1	4	5	2	1	0	0	0	0	4.64
Khaleq Leaderpara	117	3	9	17	28	37	10	8	1	0	3	1	4.72
Manu Memberpara	36	0	14	9	7	6	0	0	0	0	0	0	3.14
Rabisundar Chakmapara	132	5	26	24	37	21	9	5	3	2	0	0	3.89
Sudhirkumarpara	31	1	2	8	6	7	6	0	0	0	0	1	4.45
Taipapara	97	2	2	10	27	24	12	9	6	2	1	2	5.12
Upendra Headmanpara	150	4	18	30	39	35	14	6	0	1	1	2	4.19
Wazed Memberpara	104	4	12	23	28	23	7	4	1	2	0	0	4.04
<b>Gumti Union</b>	<b>3318</b>	<b>141</b>	<b>368</b>	<b>703</b>	<b>907</b>	<b>604</b>	<b>323</b>	<b>147</b>	<b>71</b>	<b>30</b>	<b>9</b>	<b>15</b>	<b>4.13</b>
Rural	2617	110	274	568	697	485	260	116	59	27	8	13	4.17
Urban	701	31	94	135	210	119	63	31	12	3	1	2	4.01
Badalchhara*	121	2	10	28	36	22	12	5	2	2	1	1	4.31

Administrative Unit, Location and Community	General Household	Household Comprising										Average Household Size	
		1-Person	2-Person	3-Person	4-Person	5-Person	6-Person	7-Person	8-Person	9-Person	10-Person		10-Person+
1	2	3	4	5	6	7	8	9	10	11	12	13	14
Bhangamura-2	29	0	2	12	4	6	3	0	1	0	1	0	4.21
Bumungkaraipara	25	0	2	2	12	5	1	2	0	1	0	0	4.48
Dhankumarpara	6	0	2	2	2	0	0	0	0	0	0	0	3.00
Kaptala	3	0	0	0	2	0	1	0	0	0	0	0	4.67
Pabankumarpara	27	1	0	4	10	6	3	2	1	0	0	0	4.56
Rajendrapara	31	1	4	8	6	5	4	1	0	1	0	1	4.29
Bandarchhara*	701	31	94	135	210	119	63	31	12	3	1	2	4.01
Abukhan Memberpara	40	1	8	8	9	9	2	1	2	0	0	0	3.93
Galamonipara	105	2	18	25	28	21	6	4	1	0	0	0	3.83
Jaharlal Headmanpara	35	6	8	8	8	3	2	0	0	0	0	0	3.00
Jatindrapara	18	0	0	4	6	5	1	1	1	0	0	0	4.56
Kalingapara	63	1	5	11	19	12	11	3	0	1	0	0	4.38
Lalindrapara	74	4	13	14	21	8	8	4	1	1	0	0	3.91
Mamtaz Sardarpara	38	1	6	9	17	2	1	1	0	0	0	1	3.79
Mohan Gazipara	29	1	3	4	7	9	4	1	0	0	0	0	4.24
Munaf Munsipara	68	1	3	18	19	12	6	5	2	0	1	1	4.49
Nur Islampara	115	10	14	18	39	21	5	5	2	1	0	0	3.85
Sampripitpara	81	4	7	10	25	13	13	6	3	0	0	0	4.41
Udaykumarpara	35	0	9	6	12	4	4	0	0	0	0	0	3.66
GargarianaI*	1133	58	134	246	292	204	114	45	23	9	3	5	4.06
Ali Ahammad Masterpara	207	10	18	30	47	52	24	7	8	6	2	3	4.60
Ali Memberpara	66	3	9	12	22	11	6	3	0	0	0	0	3.89
Asmat Ali Sardarpara	161	14	20	35	40	24	15	9	4	0	0	0	3.88
Bahdurpara	67	2	5	14	17	15	6	4	3	1	0	0	4.39
Bhagyadhan Memberpara	87	2	17	19	20	12	12	2	3	0	0	0	3.94
Malek Masterpara	81	8	7	17	20	20	5	3	0	1	0	0	3.86
Mana Memberpara	70	4	6	14	23	14	6	2	0	0	0	1	4.01
Samsu Sardarpara	94	2	12	33	23	14	6	2	1	0	0	1	3.79
Satbhaiyapara	69	3	6	19	18	13	6	4	0	0	0	0	3.96
Taiyab Memberpara	84	1	15	24	24	8	9	2	1	0	0	0	3.75
Master Para	76	4	8	12	18	13	12	5	2	1	1	0	4.41
Muslim Para	71	5	11	17	20	8	7	2	1	0	0	0	3.69
Gumati*	1121	40	104	233	298	216	119	56	30	14	4	7	4.30
Alim Writerpara	169	10	18	25	41	35	19	9	6	4	2	0	4.38
Balichandrapara	116	5	8	21	35	24	9	9	2	1	0	2	4.48
Bazarpara	24	1	2	10	6	4	1	0	0	0	0	0	3.54
Birendrakishorpara	82	1	7	16	20	14	10	6	7	1	0	0	4.63
Chairmanpara	23	0	1	6	6	6	1	2	0	1	0	0	4.48
Hajipara	97	2	8	23	29	13	9	6	4	2	1	0	4.37
Kalapanipara	67	0	4	15	16	13	9	3	3	3	0	1	4.76
Mahabub Memberpara	55	2	4	12	17	7	5	4	3	1	0	0	4.36
Majumdarpara	149	12	16	36	41	29	13	1	1	0	0	0	3.72
Mansur Contractorpara	94	2	11	17	23	16	20	2	2	0	1	0	4.33
Muslim Memberpara	64	2	7	10	19	14	7	4	1	0	0	0	4.22
Nur Islam Memberpara	81	0	13	19	24	15	3	3	1	1	0	2	4.10
Uttar Shantipur	100	3	5	23	21	26	13	7	0	0	0	2	4.45
Makhum Taisa*	242	10	26	61	71	43	15	10	4	2	0	0	3.94
Bhangamura-1	24	1	4	9	7	2	0	0	1	0	0	0	3.42
Gokulmanipara	52	3	5	16	14	7	5	1	0	1	0	0	3.81
Kanskaupara	44	2	3	14	10	8	3	2	1	1	0	0	4.07
Keshab Mahazanpara	79	3	7	11	28	18	4	6	2	0	0	0	4.23
Matindra Headmanpara	21	0	5	4	5	4	2	1	0	0	0	0	3.86
Taranipara	22	1	2	7	7	4	1	0	0	0	0	0	3.64
<b>Matiranga Union</b>	<b>3183</b>	<b>116</b>	<b>393</b>	<b>567</b>	<b>792</b>	<b>654</b>	<b>353</b>	<b>166</b>	<b>76</b>	<b>33</b>	<b>14</b>	<b>19</b>	<b>4.27</b>
Rural	3183	116	393	567	792	654	353	166	76	33	14	19	4.27
Urban	0	0	0	0	0	0	0	0	0	0	0	0	0.00
Abhya*	429	12	46	69	111	77	57	31	13	8	2	3	4.50
Abhyapara	11	0	0	4	4	3	0	0	0	0	0	0	3.91
Chaksripara	29	1	2	7	7	6	3	2	1	0	0	0	4.28
Dhamaipara	59	0	5	7	17	12	8	4	4	1	1	0	4.85
Dinabandhupara	24	0	1	1	8	5	6	2	0	0	1	0	5.08

Administrative Unit, Location and Community	General Household	Household Comprising											Average Household Size
		1-Person	2-Person	3-Person	4-Person	5-Person	6-Person	7-Person	8-Person	9-Person	10-Person	10-Person+	
1	2	3	4	5	6	7	8	9	10	11	12	13	14
Garjantila	15	2	1	1	3	2	5	1	0	0	0	0	4.40
Hazachhara	43	2	4	6	14	8	6	1	2	0	0	0	4.26
Jari Chandrapara	48	2	6	7	9	11	4	5	2	2	0	0	4.56
Jatinpara	21	0	4	3	6	2	3	3	0	0	0	0	4.29
Majrapara	14	0	2	3	2	3	0	2	1	1	0	0	4.79
Nilanga Headmanpara	46	2	5	9	16	8	3	2	0	0	0	1	4.07
Rupaisingpara	44	1	7	8	7	7	8	2	1	3	0	0	4.52
Shraban Chandrapara	33	1	3	7	5	6	6	3	1	0	0	1	4.73
Taisakathang Karbaripara	26	1	5	3	10	2	2	1	1	0	0	1	4.15
Thangthungpara	16	0	1	3	3	2	3	3	0	1	0	0	5.06
Alutila (Part)*	611	21	82	119	164	126	51	28	9	5	2	4	4.12
Ashutosh Karbaripara	31	1	6	4	8	6	3	2	0	1	0	0	4.13
Byangamara	98	2	12	18	31	20	8	5	1	0	1	0	4.13
Chouddakharpara	26	0	4	6	10	5	1	0	0	0	0	0	3.73
Dulchhari	55	2	13	14	9	8	7	2	0	0	0	0	3.67
Ichhachhara	61	4	7	14	12	11	3	5	1	1	1	2	4.39
Ichhachhara Muslimpara	93	3	8	17	24	27	6	5	2	1	0	0	4.27
Jumia Punarbasan	113	6	16	21	34	17	11	4	2	1	0	1	4.00
Kulpara	27	1	1	2	8	8	4	1	2	0	0	0	4.74
Premranjanpara	14	0	3	2	4	2	1	1	0	1	0	0	4.29
Ramdayalpara	31	0	1	6	9	8	2	3	1	0	0	1	4.81
Sapmara	34	2	6	8	8	7	3	0	0	0	0	0	3.62
Khelakumar Para	28	0	5	7	7	7	2	0	0	0	0	0	3.79
Daldali*	424	13	66	85	99	87	38	19	9	3	2	3	4.12
Bhaktapara	32	3	8	5	6	5	4	1	0	0	0	0	3.56
Bireandra Karbaripara	67	1	5	15	13	20	4	4	0	1	0	0	4.51
Chandrapurna Karbaripara	62	2	13	13	13	13	5	2	0	1	0	0	3.82
Daya Headmanpara	37	0	3	12	9	6	4	1	0	1	0	1	4.30
Dharanimohan Karbaripara	50	2	8	8	14	8	5	2	2	0	1	0	4.16
Digindra Karbaripara	6	0	0	0	1	2	1	1	0	0	0	1	6.50
Haripurna Karbaripara	69	4	16	13	16	11	6	2	0	1	0	0	3.67
Hayachandrapara	6	0	1	3	1	0	1	0	0	0	0	0	3.50
Kanthali para	34	0	7	6	6	9	4	0	2	0	0	0	4.15
Karala Senpara	13	0	1	5	3	4	0	0	0	0	0	0	3.77
Rabichandrapara	11	0	0	3	3	1	3	1	0	0	0	0	4.64
Tapta Masterpara	37	1	4	2	14	8	1	5	1	0	0	1	4.62
Dhalia (Part)*	173	4	29	36	40	35	16	7	5	1	0	0	4.04
Brajendrapara	138	4	22	25	31	32	14	5	4	1	0	0	4.11
Lambachhara	35	0	7	11	9	3	2	2	1	0	0	0	3.77
Taikatang*	415	16	65	87	104	75	38	13	8	5	2	2	4.03
Berai Chandra Karbaripara	10	0	0	1	3	2	3	1	0	0	0	0	5.00
Hachukpara	39	2	6	9	8	7	5	2	0	0	0	0	3.90
Hirendralal Karbaripara	33	1	0	2	8	7	5	3	1	3	1	2	5.94
Hridoy Memberpara	84	1	11	14	24	18	6	3	5	2	0	0	4.36
Kamalcharan Karbaripara	31	1	3	12	7	6	1	0	1	0	0	0	3.71
Kappara	41	1	5	12	11	9	2	1	0	0	0	0	3.78
Khedapara	17	2	3	2	3	3	2	0	1	0	1	0	4.18
Narayan Sen Karbaripara	28	3	7	5	7	5	1	0	0	0	0	0	3.25
Ramananda Headmanpara	100	4	23	23	25	15	8	2	0	0	0	0	3.56
Taikathangpara	15	0	3	4	3	3	1	1	0	0	0	0	3.87
Thapaipara	17	1	4	3	5	0	4	0	0	0	0	0	3.65
Wachhu*	1131	50	105	171	274	254	153	68	32	11	6	7	4.46
Abhyamukh Dhanirampara	123	3	5	19	26	35	22	8	1	1	1	2	4.80
Bazar Chowdhurypara	94	7	12	9	23	22	13	4	2	1	1	0	4.27
Bilpara	25	2	0	4	4	9	2	2	1	1	0	0	4.72
Chilokpara	17	0	2	1	4	4	2	3	1	0	0	0	4.94
Dantirampara	48	4	3	6	16	11	4	3	1	0	0	0	4.17
Dp Para	29	3	4	6	9	5	2	0	0	0	0	0	3.52
Gaganchandra Karbaripara	43	1	1	9	7	8	10	4	2	0	0	1	4.95
Gokulpara	94	2	13	10	28	21	11	6	1	2	0	0	4.35
Headmanpara	65	1	7	11	21	15	3	3	1	2	0	1	4.49

Administrative Unit, Location and Community	General Household	Household Comprising										Average Household Size	
		1-Person	2-Person	3-Person	4-Person	5-Person	6-Person	7-Person	8-Person	9-Person	10-Person		10-Person+
1	2	3	4	5	6	7	8	9	10	11	12	13	14
Jaminichhara	42	4	2	4	10	11	6	1	2	1	0	1	4.62
Lakkhichhara	46	1	4	6	9	10	8	4	4	0	0	0	4.80
Munsipara	32	1	4	2	7	5	6	3	1	1	1	1	5.19
Narachandra Karbaripara	18	0	2	6	4	1	4	1	0	0	0	0	4.11
No. 1 Rubber Bagan	61	5	3	12	7	15	11	5	2	0	1	0	4.54
No. 2 Rubber Bagan	57	5	7	12	10	12	6	2	3	0	0	0	4.02
No. 3 Rubber Bagan	20	0	2	3	7	3	5	0	0	0	0	0	4.30
No. 4 Rubber Bagan	48	3	5	7	13	12	3	3	1	0	1	0	4.23
Rengkhyongpara	77	0	7	9	23	16	15	4	3	0	0	0	4.61
Sadaypara	20	2	1	5	3	3	3	1	2	0	0	0	4.35
Sadiapara	43	1	6	7	12	10	4	2	0	0	1	0	4.19
Shichokpara	38	1	6	9	11	6	4	0	1	0	0	0	3.84
Taikumbapara	57	2	8	10	11	10	6	7	3	0	0	0	4.40
Thangtungpara	34	2	1	4	9	10	3	2	0	2	0	1	4.79
<b>Tabalchhari Union</b>	<b>4689</b>	<b>154</b>	<b>473</b>	<b>995</b>	<b>1249</b>	<b>956</b>	<b>464</b>	<b>215</b>	<b>98</b>	<b>32</b>	<b>23</b>	<b>30</b>	<b>4.23</b>
Rural	4689	154	473	995	1249	956	464	215	98	32	23	30	4.23
Urban	0	0	0	0	0	0	0	0	0	0	0	0	0.00
Barabil*	3973	117	403	848	1049	807	403	186	84	29	20	27	4.25
Adarshagram	156	2	9	34	42	37	22	9	1	0	0	0	4.35
Bhagyapara	146	3	18	27	43	28	16	9	1	1	0	0	4.16
Comilla Tila	208	4	28	48	63	31	18	9	2	2	3	0	4.07
Dewanpara	205	5	18	40	63	38	28	8	3	0	1	1	4.26
Dhanmia Sardarpara	75	1	9	13	28	11	7	3	3	0	0	0	4.16
Hajipara	127	5	8	27	23	28	19	9	3	1	2	2	4.61
Harun Sardarpara	144	3	12	28	40	34	13	9	3	0	1	1	4.38
Ichhamara	98	1	8	14	22	26	12	6	2	2	1	4	4.96
Idris Sardarpara	137	5	14	21	37	36	11	6	4	2	0	1	4.35
Kala Mia Sardarpara	40	0	2	7	13	12	3	1	1	1	0	0	4.48
Khan Majumdarpara	85	1	8	21	22	16	12	4	1	0	0	0	4.19
Mahila Madrasapara	159	7	16	32	46	37	18	2	1	0	0	0	3.99
Milan Karbaripara	76	4	9	18	15	17	9	3	1	0	0	0	4.00
Mohammadpur	43	0	4	6	9	12	3	5	1	0	1	2	5.05
Mollapara	135	4	9	34	23	33	12	6	6	1	3	4	4.72
Muslimpara	109	3	8	22	31	23	13	4	1	1	3	0	4.38
Noapara	241	7	36	54	58	47	22	6	9	1	1	0	4.04
Raja Mongal Karbaripara	78	4	8	21	18	15	2	7	0	1	0	2	4.18
Rambabur Deba	167	5	17	28	52	41	14	4	6	0	0	0	4.17
Ramzan Memberpara	115	4	16	25	25	22	13	4	4	2	0	0	4.15
Saodagarpara	131	8	19	30	18	23	15	13	4	1	0	0	4.16
Sarkarpara	210	12	18	53	54	41	18	10	2	1	0	1	4.02
Seru Sardarpara	238	5	19	55	72	43	24	10	3	2	2	3	4.29
Serumia Sardarpara	134	1	17	33	35	25	9	5	4	4	0	1	4.25
Singhapara	181	4	12	42	39	40	15	10	10	2	2	5	4.75
Talukdarpara	70	2	9	21	13	11	9	5	0	0	0	0	3.99
Tulatali	253	9	25	57	73	47	24	10	6	2	0	0	4.10
Tuna Mia Mamberpara	212	8	27	37	72	33	22	9	2	2	0	0	4.03
Tabalchhari*	716	37	70	147	200	149	61	29	14	3	3	3	4.11
Bhuiyanpara	95	8	7	17	23	22	10	4	3	1	0	0	4.17
Bongpara	59	1	12	12	16	12	3	1	1	1	0	0	3.85
Hajipara	64	4	4	18	18	9	7	2	2	0	0	0	3.98
Haspatalpara	38	2	2	11	8	7	4	4	0	0	0	0	4.16
Karim Masterpara	44	3	3	8	10	13	2	3	1	0	1	0	4.30
Madrasapara	158	7	10	35	52	32	10	5	5	1	1	0	4.14
Maktabpara	104	3	9	12	30	27	11	8	0	0	1	3	4.64
Masterpara	38	2	9	7	15	4	0	1	0	0	0	0	3.37
Mongjai Karbaripara	116	7	14	27	28	23	14	1	2	0	0	0	3.88
<b>Taindang Union</b>	<b>3354</b>	<b>127</b>	<b>394</b>	<b>720</b>	<b>912</b>	<b>612</b>	<b>332</b>	<b>141</b>	<b>55</b>	<b>32</b>	<b>15</b>	<b>14</b>	<b>4.12</b>
Rural	3354	127	394	720	912	612	332	141	55	32	15	14	4.12
Urban	0	0	0	0	0	0	0	0	0	0	0	0	0.00
Achalang*	1186	33	153	249	335	227	111	44	25	5	3	1	4.07
Abu Taher Sardarpara	95	5	14	15	22	20	13	2	2	2	0	0	4.13

Administrative Unit, Location and Community	General Household	Household Comprising										Average Household Size	
		1-Person	2-Person	3-Person	4-Person	5-Person	6-Person	7-Person	8-Person	9-Person	10-Person		10-Person+
1	2	3	4	5	6	7	8	9	10	11	12	13	14
Bagapara	130	2	25	30	36	25	9	2	1	0	0	0	3.75
Barek Leaderpara	125	4	22	32	31	16	10	6	3	1	0	0	3.86
Habib Mamberpara	108	3	9	24	36	18	10	3	3	1	1	0	4.18
Hedayet Ullah Sardarpara	107	2	16	21	24	20	17	4	3	0	0	0	4.18
Islampur	116	4	6	16	31	29	14	8	7	0	1	0	4.65
Krishnadayal Sardarpara	7	0	1	0	5	1	0	0	0	0	0	0	3.86
Mamataz Sardarpara	79	3	10	20	20	16	4	3	1	0	1	1	4.06
Manudas Memberpara	57	3	14	16	16	5	1	1	1	0	0	0	3.32
Mamapara	69	3	13	13	19	10	8	3	0	0	0	0	3.81
Saheb Ali Sardarpara	109	1	5	21	37	31	10	3	1	0	0	0	4.28
Sarbeshwarpara	70	0	7	18	25	13	5	2	0	0	0	0	3.96
Sobhan Sardarpara	114	3	11	23	33	23	10	7	3	1	0	0	4.24
Taindang*	2168	94	241	471	577	385	221	97	30	27	12	13	4.15
Baghmara	128	10	14	25	32	22	16	7	0	2	0	0	4.02
Bandar Singpara	72	0	8	14	25	12	8	3	0	1	0	1	4.26
Batitila	30	1	7	8	3	3	7	0	0	0	0	1	3.97
Battali	252	3	23	59	60	54	27	15	2	4	2	3	4.40
Bazartila	314	18	33	71	75	53	35	11	7	6	3	2	4.18
Headmanpara	163	12	28	51	45	13	9	4	1	0	0	0	3.41
Majhpara	327	21	34	72	71	63	33	14	10	6	1	2	4.21
Muslimpara	167	6	16	29	48	38	18	8	2	1	1	0	4.23
Noapara	343	12	38	69	109	55	32	18	2	2	4	2	4.14
Porabari	76	4	9	13	21	16	11	2	0	0	0	0	4.01
Sinduk Depapara	179	2	19	33	50	43	13	11	5	2	0	1	4.35
Tanaikyapara	87	5	7	19	31	11	7	4	1	1	0	1	4.06
Tango Mahajanpara	30	0	5	8	7	2	5	0	0	2	1	0	4.33
<b>Panchhari Upazila</b>	<b>16996</b>	<b>679</b>	<b>2184</b>	<b>4041</b>	<b>4772</b>	<b>2841</b>	<b>1478</b>	<b>577</b>	<b>223</b>	<b>99</b>	<b>48</b>	<b>54</b>	<b>3.95</b>
Rural	8785	367	1173	2071	2427	1464	791	284	109	49	28	22	3.93
Urban	8211	312	1011	1970	2345	1377	687	293	114	50	20	32	3.98
<b>Chengi Union</b>	<b>2190</b>	<b>57</b>	<b>250</b>	<b>553</b>	<b>625</b>	<b>403</b>	<b>193</b>	<b>67</b>	<b>25</b>	<b>12</b>	<b>2</b>	<b>3</b>	<b>3.98</b>
Rural	0	0	0	0	0	0	0	0	0	0	0	0	0.00
Urban	2190	57	250	553	625	403	193	67	25	12	2	3	3.98
Chengi*	2190	57	250	553	625	403	193	67	25	12	2	3	3.98
Amarendrapara	54	2	9	16	16	5	5	1	0	0	0	0	3.59
Angjapara	58	4	9	10	18	13	4	0	0	0	0	0	3.67
Brajamohanpara	53	2	12	15	12	9	2	1	0	0	0	0	3.45
Buddharampara	73	1	5	11	28	17	7	4	0	0	0	0	4.26
Chandra Karbaripara	129	2	17	29	40	21	12	4	1	3	0	0	4.05
Dhanyachandrapara	130	5	15	38	36	20	7	8	1	0	0	0	3.84
Durgamanipara	126	3	14	40	25	23	14	4	3	0	0	0	3.98
Jagat Mohanpara	111	1	5	32	24	26	12	7	4	0	0	0	4.38
Jagat Senpara	37	0	4	15	9	4	3	2	0	0	0	0	3.81
Jitendrapara	114	0	15	40	32	16	7	1	1	1	1	0	3.81
Jubanashwapara	132	1	26	37	35	23	7	3	0	0	0	0	3.65
Karap Chandrapara	66	0	11	23	18	11	3	0	0	0	0	0	3.58
Karunamohanpara	30	0	3	6	10	7	3	1	0	0	0	0	4.13
Khargapara	97	5	8	20	29	20	9	4	2	0	0	0	4.07
Kinadhan Baidyapara	120	3	5	32	32	28	15	2	2	1	0	0	4.22
Kinamanipara	34	2	6	8	13	3	2	0	0	0	0	0	3.44
Lakshmi Rampara	33	0	1	6	13	8	5	0	0	0	0	0	4.30
Lambupara	89	5	4	22	25	20	9	3	0	1	0	0	4.08
Lendiapara	46	1	7	6	17	8	6	0	0	1	0	0	4.04
Madhu Mangalpara	62	1	6	21	17	10	5	2	0	0	0	0	3.84
Mangaldhanpara	42	1	4	14	12	8	2	1	0	0	0	0	3.76
Matulipara	11	0	2	1	4	2	2	0	0	0	0	0	4.09
Natunpara	26	4	4	8	6	2	2	0	0	0	0	0	3.15
Nilamani Headmanpara	92	4	12	27	28	12	8	0	1	0	0	0	3.66
Pettuyapara	53	0	7	13	15	8	5	4	1	0	0	0	4.13
Pushta Raypara	54	1	1	2	13	14	13	3	4	1	1	1	5.41
Raj Mohan Para	13	0	0	5	4	3	1	0	0	0	0	0	4.00
Ramanipara	36	0	3	5	9	12	3	2	1	1	0	0	4.61



Administrative Unit, Location and Community	General Household	Household Comprising										Average Household Size	
		1-Person	2-Person	3-Person	4-Person	5-Person	6-Person	7-Person	8-Person	9-Person	10-Person		10-Person+
1	2	3	4	5	6	7	8	9	10	11	12	13	14
Ratnasenpara	37	0	3	7	17	8	2	0	0	0	0	0	3.97
Shamvu Ray Para	119	6	12	17	41	22	9	7	2	2	0	1	4.23
Subalchandra Para	33	0	5	8	9	6	2	0	2	0	0	1	4.21
Surja Mohan Para	58	3	12	16	14	10	3	0	0	0	0	0	3.43
Takshmi Ray Para	22	0	3	3	4	4	4	3	0	1	0	0	4.77
<b>Latiban Union</b>	<b>2613</b>	<b>115</b>	<b>335</b>	<b>632</b>	<b>756</b>	<b>449</b>	<b>205</b>	<b>77</b>	<b>23</b>	<b>10</b>	<b>8</b>	<b>3</b>	<b>3.87</b>
Rural	2613	115	335	632	756	449	205	77	23	10	8	3	3.87
Urban	0	0	0	0	0	0	0	0	0	0	0	0	0.00
Jugalchhari*	692	34	88	129	198	136	63	28	9	3	3	1	4.02
Mogli Mohan Para	50	0	6	14	13	8	6	2	1	0	0	0	4.08
Bamvupara	59	3	9	13	19	9	4	1	0	0	0	1	3.78
Chhota Bari	51	5	3	9	10	15	2	5	1	0	1	0	4.27
Singsa Para	97	2	11	15	31	20	13	4	1	0	0	0	4.20
Bagan Para	80	6	13	13	26	17	1	3	1	0	0	0	3.69
Heladhulapara	65	6	9	9	16	8	12	3	1	1	0	0	4.08
Kangchairipara	100	6	7	25	25	22	8	2	4	0	1	0	4.09
Katal Manipara	123	3	15	22	37	25	12	6	0	2	1	0	4.18
Dhani Kumar Para	9	0	0	1	4	1	2	1	0	0	0	0	4.78
Gunadhar Para	28	2	8	4	9	3	2	0	0	0	0	0	3.32
Lakkiranjan Para	30	1	7	4	8	8	1	1	0	0	0	0	3.73
Latiban*	1921	81	247	503	558	313	142	49	14	7	5	2	3.81
Balipara	83	3	12	19	30	15	3	1	0	0	0	0	3.66
Chandranathpara	98	3	16	28	29	12	7	2	0	0	1	0	3.68
Dakshin Nalkata	86	4	12	18	31	13	8	0	0	0	0	0	3.71
Dhukhirampara	20	1	2	5	6	2	3	1	0	0	0	0	3.95
Durchharipara	72	1	8	20	21	13	6	2	1	0	0	0	3.94
Chandra Sen Para	37	5	7	13	9	3	0	0	0	0	0	0	2.95
Gangarampara	58	3	3	8	25	11	5	2	0	0	1	0	4.17
Harisadhanpara	18	2	2	3	4	4	2	1	0	0	0	0	3.89
Headmanpara	23	2	2	4	3	6	6	0	0	0	0	0	4.17
Horendra Para	18	0	3	6	5	1	1	1	0	1	0	0	3.94
Jamin Dhanpara	76	2	5	21	25	15	5	2	0	1	0	0	3.99
Jurcharipara	33	0	2	10	12	5	3	0	0	1	0	0	4.06
Kanaraypara	50	1	6	8	10	13	9	2	0	1	0	0	4.38
Karigarpara	87	6	11	16	18	22	4	7	2	0	0	1	4.11
Khamarpara	11	0	3	3	2	3	0	0	0	0	0	0	3.45
Kishtamohanpara	23	2	4	8	4	4	1	0	0	0	0	0	3.30
Lila Mohanpara	87	6	15	27	18	15	3	1	2	0	0	0	3.51
Lalit Mohan Para	31	0	4	6	7	4	6	3	1	0	0	0	4.48
Madhupara	86	3	5	16	33	18	6	1	2	1	1	0	4.20
Nabin Chanpara	93	2	14	39	26	10	1	0	1	0	0	0	3.39
Nabinchandrapara	86	4	11	22	31	8	5	4	0	0	0	1	3.78
Oklaymasharapara	18	0	2	7	4	2	3	0	0	0	0	0	3.83
Porabari	38	0	3	5	11	10	4	3	0	1	1	0	4.71
Pradippara	98	2	16	31	26	16	5	1	1	0	0	0	3.63
Pulinpur	83	5	14	15	22	8	15	3	1	0	0	0	3.92
Purba Nalkata	62	0	6	21	22	5	5	2	1	0	0	0	3.87
Prannya Para	24	3	2	8	8	3	0	0	0	0	0	0	3.25
Bhaggya Mohajan Para	13	2	1	6	1	0	2	1	0	0	0	0	3.46
Ramshingpara	108	8	27	36	25	9	2	1	0	0	0	0	3.09
Rejamanipara	25	0	0	11	3	5	4	1	1	0	0	0	4.36
Sukra Mohan Para	25	1	3	9	7	4	0	0	0	1	0	0	3.64
Shantiranjanpara	27	0	3	11	10	2	0	1	0	0	0	0	3.56
Tridibeshor Para	55	1	6	9	22	15	2	0	0	0	0	0	3.91
Ugyajaipara	82	6	8	16	24	18	9	1	0	0	0	0	3.87
Uttar Nalkata	87	3	9	18	24	19	7	5	1	0	1	0	4.15
<b>Logang Union</b>	<b>3101</b>	<b>99</b>	<b>459</b>	<b>750</b>	<b>851</b>	<b>485</b>	<b>294</b>	<b>91</b>	<b>36</b>	<b>16</b>	<b>10</b>	<b>10</b>	<b>3.92</b>
Rural	3101	99	459	750	851	485	294	91	36	16	10	10	3.92
Urban	0	0	0	0	0	0	0	0	0	0	0	0	0.00
Bara Panchhari*	847	34	111	175	207	159	86	39	20	7	5	4	4.16
Alendrapara	47	1	10	8	7	12	2	3	2	0	2	0	4.30

Administrative Unit, Location and Community	General Household	Household Comprising											Average Household Size	
		1-Person	2-Person	3-Person	4-Person	5-Person	6-Person	7-Person	8-Person	9-Person	10-Person	10-Person+		
1	2	3	4	5	6	7	8	9	10	11	12	13	14	
Bengapara	21	1	4	5	6	3	1	1	0	0	0	0	0	3.62
Bidyamohanpara	40	1	11	11	9	4	4	0	0	0	0	0	0	3.40
Birendra Karbaripara	67	2	9	20	12	15	9	0	0	0	0	0	0	3.84
Chitta Ranjon Para	29	1	6	6	10	3	1	2	0	0	0	0	0	3.66
Fatemanagar	231	9	26	52	52	43	27	12	6	1	1	2	4.26	
Ganjapara	10	1	0	1	2	2	2	2	0	0	0	0	0	4.80
Purna Kumar Para	54	0	3	5	14	18	8	4	1	1	0	0	0	4.81
Joutha Khamarpara	13	0	1	6	3	1	2	0	0	0	0	0	0	3.77
Kashipara	32	1	4	2	5	6	4	4	3	1	1	1	1	5.38
Niladhanpara	40	2	6	9	10	8	4	1	0	0	0	0	0	3.80
Dino Bandu Para	36	0	5	9	12	7	2	0	0	1	0	0	0	3.92
Pashchim Madan Karbaripara	24	1	2	6	7	2	4	1	0	0	1	0	0	4.25
Patikumarpara	49	1	2	9	11	7	7	6	4	2	0	0	0	5.00
Pradipara	26	2	5	3	6	6	2	1	0	0	0	1	4.04	
Ramtanupara	53	4	8	10	22	6	2	1	0	0	0	0	0	3.53
Riyang Chharapara	24	1	5	3	5	7	2	0	1	0	0	0	0	3.96
Saontalpara	19	5	2	6	2	2	2	0	0	0	0	0	0	3.00
Sindukumarpara	5	0	1	0	0	2	0	0	2	0	0	0	0	5.60
Takkupedapara	14	0	0	2	6	4	1	1	0	0	0	0	0	4.50
Perachara Marma Para	13	1	1	2	6	1	0	0	1	1	0	0	0	4.23
Logang*	2254	65	348	575	644	326	208	52	16	9	5	6	3.83	
Abinashpara	65	1	10	15	22	8	6	2	0	0	0	1	3.92	
Anandamohanpara	47	2	8	11	16	7	3	0	0	0	0	0	0	3.57
Anilpara	56	1	13	16	13	6	7	0	0	0	0	0	0	3.55
Anil Chandra Para	50	0	16	12	15	4	3	0	0	0	0	0	0	3.32
Baburapara	49	0	8	9	17	10	5	0	0	0	0	0	0	3.90
Bharatbarshapara	42	2	7	6	10	11	3	2	0	1	0	0	0	4.05
Brihat Chandrapara	55	4	6	12	18	6	6	1	1	0	0	1	3.98	
Barendra Karbari Para	45	0	9	9	11	8	4	3	0	1	0	0	0	4.07
Battya Karbari Para	17	1	4	4	3	3	2	0	0	0	0	0	0	3.53
Birajoy Karbari Para	47	2	1	9	13	12	6	4	0	0	0	0	0	4.40
Chikan Chanpara	80	4	12	20	27	13	4	0	0	0	0	0	0	3.56
Dhudukhhara	101	1	16	38	26	10	6	4	0	0	0	0	0	3.61
Dayal Karbari Para	13	1	4	2	1	0	4	1	0	0	0	0	0	3.85
Ghilatalipara	43	2	9	12	9	6	3	1	0	0	0	1	3.67	
Hatimarapara	56	3	12	18	10	8	4	0	0	1	0	0	0	3.46
Jatishpara	36	0	8	14	6	4	2	1	0	1	0	0	0	3.61
Kharga Para	17	0	2	4	9	1	1	0	0	0	0	0	0	3.71
Krishna Karbari Para	14	3	0	2	5	1	1	2	0	0	0	0	0	3.86
Kalaram Para	98	1	14	28	33	16	4	2	0	0	0	0	0	3.70
Logang Bazar Para	73	3	9	12	19	15	8	1	2	2	1	1	4.36	
Lal Mohan Para	29	1	7	9	7	3	2	0	0	0	0	0	0	3.34
Logang Char Para	41	1	1	5	16	5	7	4	2	0	0	0	0	4.71
Madhuram Para	41	1	2	14	16	6	2	0	0	0	0	0	0	3.73
Madhu Ranjan Para	31	0	6	5	13	2	4	1	0	0	0	0	0	3.87
Muni Karbaripara	50	2	7	14	15	7	3	1	1	0	0	0	0	3.72
Niharbindu Para	6	0	2	1	1	1	0	0	0	0	0	1	4.50	
Pahar Chan Para	48	2	10	8	14	8	5	0	1	0	0	0	0	3.75
Prabhu Manipara	51	4	4	16	11	7	7	1	0	0	1	0	0	3.88
Premkumarpara	28	1	2	7	7	9	0	2	0	0	0	0	0	4.04
Paschim Babura Para	43	2	10	13	11	5	2	0	0	0	0	0	0	3.30
Prabin Mohan Karbari Para	30	0	4	7	9	5	3	0	1	0	0	1	4.23	
Prashanta Para	34	1	3	15	9	2	2	1	1	0	0	0	0	3.68
Pravu Ranjan Karbari Para	21	0	4	8	5	1	3	0	0	0	0	0	0	3.57
Rabidhanpara	53	0	5	11	16	10	7	1	1	1	1	0	4.40	
Rajendrapara	30	4	9	7	4	3	2	0	1	0	0	0	0	3.13
Ranjanpara	27	0	4	8	11	3	1	0	0	0	0	0	0	3.59
Rupsenpara	55	1	4	10	23	7	9	0	1	0	0	0	0	4.15
Shachindra Karbaripara	35	1	10	8	8	3	5	0	0	0	0	0	0	3.49
Shova Chandra Para	70	3	17	18	19	6	2	3	1	1	0	0	0	3.53
Shanti Ranjan Para	39	0	7	13	15	2	0	2	0	0	0	0	0	3.51

Administrative Unit, Location and Community	General Household	Household Comprising										Average Household Size	
		1-Person	2-Person	3-Person	4-Person	5-Person	6-Person	7-Person	8-Person	9-Person	10-Person		10-Person+
1	2	3	4	5	6	7	8	9	10	11	12	13	14
Snehamohan Para	23	0	1	9	8	5	0	0	0	0	0	0	3.74
Sukhamani Para	25	1	3	7	8	3	0	0	0	0	0	0	4.08
Shanti Nagor Dakkhin Para	40	2	7	11	5	10	0	0	0	0	0	0	4.00
Shanti Nagor Moddya Para	73	3	7	19	12	8	3	0	0	0	0	0	3.90
Shanti Nagor Paschim Para	43	0	6	11	9	10	4	1	2	0	0	0	4.14
Shanti Nagor Uttar Para	49	1	4	11	14	7	8	2	1	1	0	0	4.33
Shanti Tila	5	0	0	1	2	1	0	0	0	0	0	0	4.60
Sheneha Mohan Karbari Para	30	1	2	8	8	4	4	3	0	0	0	0	4.20
Shanti Bikash Para	43	1	7	12	16	4	3	0	0	0	0	0	3.56
Shanti Kumar Boudya Para	36	0	7	5	12	5	4	1	0	0	2	0	4.25
Uttar Dudukchara Para	121	1	18	39	26	20	15	2	0	0	0	0	3.82
<b>Panchhari Union</b>	<b>6021</b>	<b>255</b>	<b>761</b>	<b>1417</b>	<b>1720</b>	<b>974</b>	<b>494</b>	<b>226</b>	<b>89</b>	<b>38</b>	<b>18</b>	<b>29</b>	<b>3.98</b>
Rural	0	0	0	0	0	0	0	0	0	0	0	0	0.00
Urban	6021	255	761	1417	1720	974	494	226	89	38	18	29	3.98
Pujgang*	6021	255	761	1417	1720	974	494	226	89	38	18	29	3.98
Abanipara	117	1	17	38	35	18	8	0	0	0	0	0	3.65
Achai Mahajan Para	57	6	8	16	15	2	8	1	0	1	0	0	3.58
Adi Tripura Para	131	7	18	25	44	18	7	7	2	1	2	0	3.97
Akkhaypara	124	3	15	41	35	16	14	0	0	0	0	0	3.71
Ali Charanpara	94	3	13	21	27	20	5	4	0	1	0	0	3.90
Ayub Ali Memberpara	102	2	6	18	31	24	12	6	2	1	0	0	4.42
Baishakh Kumarpara	16	0	1	6	2	6	1	0	0	0	0	0	4.00
Batyapara	39	0	5	10	12	8	3	0	1	0	0	0	3.95
Bazarpara	185	12	21	28	57	30	18	7	6	0	0	6	4.34
Bgb Zone	46	0	10	28	6	2	0	0	0	0	0	0	3.00
Bir Kumarpara	20	0	8	2	3	5	1	1	0	0	0	0	3.60
Buddhamanipara	37	1	4	11	13	5	1	1	0	1	0	0	3.81
Chowdhurypara	29	1	4	6	10	4	2	1	1	0	0	0	3.93
Colonypara	201	16	21	53	57	32	14	5	2	1	0	0	3.73
Ali Chan Para	102	4	17	17	36	15	6	5	1	0	0	1	3.90
Damdama	385	12	39	92	103	65	31	24	13	4	1	1	4.21
Debamitrapara	35	1	4	12	9	6	3	0	0	0	0	0	3.69
Debendrapara	95	2	10	29	21	19	8	4	1	0	1	0	4.02
Deghal Chharipara	18	1	1	2	5	5	2	2	0	0	0	0	4.44
Dhighiraypara	12	1	3	2	3	3	0	0	0	0	0	0	3.33
Fupuchan Para	21	2	1	5	9	4	0	0	0	0	0	0	3.57
Gaganchandrapara	150	6	31	33	47	18	9	4	1	0	1	0	3.63
Brick Field Para	82	1	6	18	28	12	8	4	2	0	2	1	4.43
Brisha Mohan Para	62	1	11	19	18	11	1	1	0	0	0	0	3.55
Haladharpara	72	2	9	32	15	8	3	2	1	0	0	0	3.56
Hasannagar	202	7	25	32	70	39	7	14	5	0	1	2	4.17
Islampur	154	7	18	27	42	28	15	12	1	1	0	3	4.31
Jatishpara	31	1	4	3	14	5	3	1	0	0	0	0	4.00
Joutha Khamar	40	3	2	7	19	5	4	0	0	0	0	0	3.83
Joyantapara	8	0	2	2	3	0	1	0	0	0	0	0	3.50
Jugesharpara	104	3	15	35	25	14	7	3	2	0	0	0	3.72
Jyotirmaypara	120	5	12	38	32	19	7	5	1	0	1	0	3.84
Kalabaganpara	121	10	7	35	33	15	12	4	2	2	0	1	3.98
Kalanalpara	89	1	6	14	26	22	10	7	3	0	0	0	4.52
Kamini Memberpara	34	3	10	6	8	3	2	1	1	0	0	0	3.38
Kanungopara	124	9	21	38	32	21	2	1	0	0	0	0	3.36
Keshamanipara	44	0	4	4	14	8	7	2	4	0	0	1	4.89
Khamarpara	7	0	0	1	4	1	1	0	0	0	0	0	4.29
Kinachanpara	137	3	22	30	40	28	7	6	0	0	1	0	3.88
Kripacharanpara	40	2	5	7	11	8	4	1	1	1	0	0	4.13
Madan Karbaripara	35	0	2	14	9	4	3	2	0	1	0	0	4.09
Madhu Mangalpara	96	3	8	35	18	18	11	2	0	1	0	0	3.91
Manju Adam	98	9	15	21	29	12	9	2	1	0	0	0	3.61
Mohammadpur	315	9	33	63	97	52	29	16	7	4	3	2	4.26
Muslimpara Police Station	88	6	7	16	29	16	7	5	0	1	0	1	4.18
Nabin Chan Para	57	0	17	17	10	9	3	1	0	0	0	0	3.42

Administrative Unit, Location and Community	General Household	Household Comprising											Average Household Size
		1-Person	2-Person	3-Person	4-Person	5-Person	6-Person	7-Person	8-Person	9-Person	10-Person	10-Person+	
1	2	3	4	5	6	7	8	9	10	11	12	13	14
Nakul Masterpara	24	2	1	6	6	3	5	1	0	0	0	0	4.08
Napitapara	204	2	26	50	63	31	22	6	1	2	1	0	4.02
Pailat Farm	220	11	15	43	62	46	20	12	6	3	1	1	4.31
Pujgangmukhpara	27	0	3	13	7	2	1	1	0	0	0	0	3.56
Rabisingpara	60	5	11	11	15	10	6	1	1	0	0	0	3.68
Rajkumarpara	23	2	5	8	5	2	1	0	0	0	0	0	3.13
Ramanipara	14	0	1	3	2	5	2	1	0	0	0	0	4.50
Ramsingpara	24	0	7	6	6	3	1	0	1	0	0	0	3.54
Ratan Manipara	75	3	14	17	17	18	5	0	1	0	0	0	3.71
Saontalpara	152	8	12	33	41	22	16	13	1	3	0	3	4.39
Satyadhanpara	62	5	14	17	11	11	4	0	0	0	0	0	3.34
Shantilapara	123	6	18	25	30	18	17	5	2	0	0	2	4.12
Suresh Chandrapara	37	3	2	13	7	8	3	0	1	0	0	0	3.78
T&T Tila	201	13	30	41	55	27	21	4	1	4	1	4	4.03
Takshmi Ray Para	49	1	2	5	17	9	8	5	1	0	1	0	4.78
Talukdarpara	176	8	20	27	56	29	16	7	7	5	1	0	4.28
Tapitapara	82	2	19	24	30	3	1	2	1	0	0	0	3.35
Udayshankarpara	52	1	9	14	16	6	6	0	0	0	0	0	3.67
Upazila Sadar	10	2	0	4	3	1	0	0	0	0	0	0	3.10
Vaktapara	26	2	7	2	11	2	2	0	0	0	0	0	3.38
Hedman Tila	52	4	7	11	12	11	7	0	0	0	0	0	3.77
Ratna Moy Para	37	2	8	11	8	5	3	0	0	0	0	0	3.41
Sochindra Para	25	3	1	6	9	3	1	1	1	0	0	0	3.80
Sumati Para	39	3	6	8	13	5	3	1	0	0	0	0	3.62
Tetul Tila	51	1	5	10	12	11	7	2	3	0	0	0	4.39
<b>Ultachhari Union</b>	<b>3071</b>	<b>153</b>	<b>379</b>	<b>689</b>	<b>820</b>	<b>530</b>	<b>292</b>	<b>116</b>	<b>50</b>	<b>23</b>	<b>10</b>	<b>9</b>	<b>4.00</b>
Rural	3071	153	379	689	820	530	292	116	50	23	10	9	4.00
Urban	0	0	0	0	0	0	0	0	0	0	0	0	0.00
Chhota Panchhari*	3071	153	379	689	820	530	292	116	50	23	10	9	4.00
Alinagar	94	3	14	19	18	20	14	2	1	2	1	0	4.19
Baurapara	133	3	19	44	31	23	6	6	1	0	0	0	3.74
Dakkhin Shantipur	67	1	10	18	15	12	9	0	2	0	0	0	3.96
Jhagurnala	94	9	16	30	29	6	2	0	2	0	0	0	3.24
Katray Para	18	0	3	2	8	2	3	0	0	0	0	0	4.00
Kunjaram Para	45	0	5	15	18	3	1	3	0	0	0	0	3.76
Madhyanagar	214	19	28	39	60	33	22	7	4	2	0	0	3.87
Manikyapara	67	1	11	21	14	7	6	5	2	0	0	0	3.94
Maratila	114	3	14	28	32	22	14	0	1	0	0	0	3.90
Mollapara	464	19	52	93	131	71	47	27	11	4	3	6	4.27
Muslimnagar	71	2	7	16	14	18	8	4	1	1	0	0	4.27
Nabaratnapara	32	0	4	4	9	8	3	4	0	0	0	0	4.44
Nalindrapara	26	1	3	3	8	4	6	1	0	0	0	0	4.27
Noya Para	21	0	3	5	5	6	1	1	0	0	0	0	4.00
Omarpur	146	11	16	20	42	24	14	8	6	3	1	1	4.29
Padminipara	77	4	6	15	25	14	9	2	1	1	0	0	4.10
Payangpara	58	0	7	14	14	7	7	3	4	0	1	1	4.55
Prfullapara	50	3	0	15	10	13	4	3	1	0	0	1	4.38
Passim Shantipur	92	2	4	29	28	21	5	1	1	0	1	0	4.01
Rangsai Karbaripara	57	3	10	19	19	4	0	0	2	0	0	0	3.37
Rasulpur	52	7	11	16	11	5	2	0	0	0	0	0	3.04
Rohindrapara	40	0	5	6	16	6	4	1	1	1	0	0	4.25
Sharat Chandrapara	12	0	1	3	1	3	3	1	0	0	0	0	4.58
Subalchandrapara	58	3	5	11	18	14	7	0	0	0	0	0	3.97
Sutakarmapara	87	4	17	21	17	20	5	2	0	0	1	0	3.71
Ugalchhari	112	7	19	35	27	12	10	1	1	0	0	0	3.51
Ultachhari	228	23	31	46	55	43	18	10	1	1	0	0	3.74
Uttar Shantipur	83	2	15	23	19	14	8	2	0	0	0	0	3.72
Jogonath Para	32	0	3	9	11	4	1	3	0	1	0	0	4.16
Zianagar	427	23	40	70	115	91	53	19	7	7	2	0	4.26
<b>Ramgarh Upazila</b>	<b>13295</b>	<b>543</b>	<b>1291</b>	<b>2469</b>	<b>3372</b>	<b>2690</b>	<b>1398</b>	<b>734</b>	<b>378</b>	<b>193</b>	<b>98</b>	<b>129</b>	<b>4.39</b>
Rural	3388	120	323	615	792	714	411	228	113	41	15	16	4.43
Urban	9907	423	968	1854	2580	1976	987	506	265	152	83	113	4.37

Administrative Unit, Location and Community	General Household	Household Comprising											Average Household Size
		1-Person	2-Person	3-Person	4-Person	5-Person	6-Person	7-Person	8-Person	9-Person	10-Person	10-Person+	
1	2	3	4	5	6	7	8	9	10	11	12	13	14
<b>Ramgarh Paurashava</b>	<b>6177</b>	<b>287</b>	<b>620</b>	<b>1221</b>	<b>1652</b>	<b>1195</b>	<b>551</b>	<b>280</b>	<b>149</b>	<b>93</b>	<b>54</b>	<b>75</b>	<b>4.30</b>
<b>Ward No. 01</b>	<b>640</b>	<b>36</b>	<b>53</b>	<b>108</b>	<b>161</b>	<b>131</b>	<b>74</b>	<b>29</b>	<b>17</b>	<b>10</b>	<b>9</b>	<b>12</b>	<b>4.48</b>
Ramgarh (Part)*	640	36	53	108	161	131	74	29	17	10	9	12	4.48
Balturam Tila	300	19	31	51	76	58	32	10	8	3	5	7	4.38
Chinchharipara	38	5	3	7	8	8	1	4	2	0	0	0	4.05
Nitai Baishnabpara	72	6	2	14	17	14	6	7	2	2	2	0	4.57
Shamukchhara	13	3	0	1	4	3	2	0	0	0	0	0	3.77
Shashan Tila	217	3	17	35	56	48	33	8	5	5	2	5	4.71
<b>Ward No. 02</b>	<b>433</b>	<b>28</b>	<b>57</b>	<b>78</b>	<b>122</b>	<b>67</b>	<b>34</b>	<b>21</b>	<b>9</b>	<b>7</b>	<b>7</b>	<b>3</b>	<b>4.16</b>
Nakapa (Part)*	433	28	57	78	122	67	34	21	9	7	7	3	4.16
Debarpara	119	10	20	23	25	17	10	8	3	1	1	1	4.03
Jagannathpara	99	7	12	18	21	17	11	3	2	3	4	1	4.45
Office Tila	60	1	8	10	22	9	5	2	1	2	0	0	4.17
Sukendraipara	155	10	17	27	54	24	8	8	3	1	2	1	4.07
<b>Ward No. 03</b>	<b>773</b>	<b>29</b>	<b>65</b>	<b>160</b>	<b>205</b>	<b>151</b>	<b>76</b>	<b>35</b>	<b>20</b>	<b>15</b>	<b>4</b>	<b>13</b>	<b>4.42</b>
Ramgarh (Part)*	773	29	65	160	205	151	76	35	20	15	4	13	4.42
Garjantali	659	24	58	136	167	128	66	31	18	15	3	13	4.47
Sandwip Tila	114	5	7	24	38	23	10	4	2	0	1	0	4.14
<b>Ward No. 04</b>	<b>801</b>	<b>43</b>	<b>121</b>	<b>189</b>	<b>224</b>	<b>133</b>	<b>55</b>	<b>14</b>	<b>9</b>	<b>7</b>	<b>4</b>	<b>2</b>	<b>3.80</b>
Ramgarh (Part)*	801	43	121	189	224	133	55	14	9	7	4	2	3.80
Kampara	106	3	22	29	37	10	4	1	0	0	0	0	3.42
Masterpara	695	40	99	160	187	123	51	13	9	7	4	2	3.85
<b>Ward No. 05</b>	<b>673</b>	<b>24</b>	<b>59</b>	<b>143</b>	<b>182</b>	<b>143</b>	<b>63</b>	<b>27</b>	<b>15</b>	<b>9</b>	<b>4</b>	<b>4</b>	<b>4.28</b>
Ramgarh (Part)*	673	24	59	143	182	143	63	27	15	9	4	4	4.28
Baidytila	132	5	15	26	36	21	17	5	1	4	2	0	4.27
Bairagitila	215	9	12	54	56	54	17	9	2	1	0	1	4.21
Chowdhurypara	326	10	32	63	90	68	29	13	12	4	2	3	4.34
<b>Ward No. 06</b>	<b>411</b>	<b>29</b>	<b>41</b>	<b>81</b>	<b>115</b>	<b>69</b>	<b>39</b>	<b>24</b>	<b>7</b>	<b>2</b>	<b>1</b>	<b>3</b>	<b>4.09</b>
Ramgarh (Part)*	411	29	41	81	115	69	39	24	7	2	1	3	4.09
Kailaspara	29	4	5	2	7	7	4	0	0	0	0	0	3.69
Pilot Bagan	18	9	2	1	3	2	1	0	0	0	0	0	2.44
Taichalapara	364	16	34	78	105	60	34	24	7	2	1	3	4.20
<b>Ward No. 07</b>	<b>888</b>	<b>20</b>	<b>79</b>	<b>145</b>	<b>226</b>	<b>199</b>	<b>75</b>	<b>61</b>	<b>33</b>	<b>21</b>	<b>12</b>	<b>17</b>	<b>4.73</b>
Ramgarh (Part)*	888	20	79	145	226	199	75	61	33	21	12	17	4.73
Bagantila	104	3	12	19	29	19	7	8	2	1	1	3	4.54
Kaladeba	293	7	18	55	71	69	29	17	8	5	8	6	4.81
Nazirtila	108	4	13	18	23	29	5	7	5	2	1	1	4.46
Sampruepara	154	1	12	16	46	40	11	13	6	6	1	2	4.86
Uttar Lamkupara( Part)	229	5	24	37	57	42	23	16	12	7	1	5	4.74
<b>Ward No. 08</b>	<b>797</b>	<b>22</b>	<b>70</b>	<b>156</b>	<b>210</b>	<b>170</b>	<b>86</b>	<b>32</b>	<b>21</b>	<b>12</b>	<b>7</b>	<b>11</b>	<b>4.43</b>
Ramgarh (Part)*	797	22	70	156	210	170	86	32	21	12	7	11	4.43
Fenirkul	497	17	46	90	137	105	57	18	11	7	5	4	4.36
Sadu Karbaripara	300	5	24	66	73	65	29	14	10	5	2	7	4.55
<b>Ward No. 09</b>	<b>761</b>	<b>56</b>	<b>75</b>	<b>161</b>	<b>207</b>	<b>132</b>	<b>49</b>	<b>37</b>	<b>18</b>	<b>10</b>	<b>6</b>	<b>10</b>	<b>4.14</b>
Ramgarh*	761	56	75	161	207	132	49	37	18	10	6	10	4.14
Darogapara	279	27	31	62	68	33	18	18	6	7	5	4	4.15
Mahamunipara	66	1	4	14	15	19	7	1	4	0	0	1	4.52
Ramgar Bazar Abasik	416	28	40	85	124	80	24	18	8	3	1	5	4.08
<b>Patachhara Union</b>	<b>3613</b>	<b>118</b>	<b>350</b>	<b>617</b>	<b>842</b>	<b>764</b>	<b>447</b>	<b>254</b>	<b>133</b>	<b>51</b>	<b>18</b>	<b>19</b>	<b>4.50</b>
Rural	2701	80	257	487	629	576	332	188	94	34	11	13	4.47
Urban	912	38	93	130	213	188	115	66	39	17	7	6	4.56
Nabhanga*	2345	65	230	426	529	503	292	170	83	30	7	10	4.48
Balukhalipara	70	1	2	11	14	20	8	9	4	1	0	0	4.94
Belchharipara	97	4	8	15	13	20	11	18	4	4	0	0	4.92
Chandpara	18	0	2	4	2	7	2	1	0	0	0	0	4.33
Chhota Belchharipara	86	2	7	12	17	30	3	9	4	1	0	1	4.69
Chhota Kalapanipara	17	1	2	3	4	5	2	0	0	0	0	0	3.94
Chhota Pilakpara	26	0	1	4	8	1	7	4	0	1	0	0	5.00
Datarampara	175	3	8	30	43	41	26	12	6	4	2	0	4.74
Dhaka Colony	32	4	8	8	3	7	0	2	0	0	0	0	3.28
Gaiyapara	204	5	24	29	46	45	34	14	5	2	0	0	4.46

Administrative Unit, Location and Community	General Household	Household Comprising										Average Household Size	
		1-Person	2-Person	3-Person	4-Person	5-Person	6-Person	7-Person	8-Person	9-Person	10-Person		10-Person+
1	2	3	4	5	6	7	8	9	10	11	12	13	14
Guzapara	80	1	9	5	11	21	9	13	5	4	1	1	5.31
Hati Kumbapara	26	0	2	4	5	8	3	2	1	0	0	1	5.00
Kalapanipara	42	1	2	12	9	4	5	4	3	1	0	1	4.74
Kampruepara	30	0	3	6	7	3	5	5	1	0	0	0	4.67
Kumaripara	15	2	3	3	1	2	2	0	2	0	0	0	3.93
Madhupurpara	44	2	4	10	16	4	3	1	2	1	0	1	4.27
Mahabunagar	230	5	21	46	65	36	26	12	14	2	1	2	4.47
Mara Kailapara	33	0	0	9	9	10	4	0	1	0	0	0	4.39
Masterpara	12	1	2	1	4	3	1	0	0	0	0	0	3.75
Natunpara	26	1	6	2	4	7	4	2	0	0	0	0	4.15
New Taichakmapara	50	3	12	6	13	10	4	0	1	1	0	0	3.76
Noapara	100	2	16	17	18	18	15	8	4	2	0	0	4.43
Pailya Bhangapara	154	4	23	35	38	30	13	8	2	1	0	0	4.00
Paklapara	157	4	7	27	38	36	28	9	4	2	0	2	4.68
Purba Balukhalipara	48	1	4	10	12	6	9	3	1	0	2	0	4.58
Rupasingpara	13	0	6	3	2	2	0	0	0	0	0	0	3.00
Sadhupara	12	0	5	4	2	0	1	0	0	0	0	0	3.00
Saidangpara	71	4	1	16	17	14	14	3	1	1	0	0	4.42
Saldapara	102	3	7	12	16	33	17	11	2	0	1	0	4.77
Sonar Khilpara	103	1	6	34	30	19	6	3	4	0	0	0	4.07
Tablapara	43	4	10	4	12	11	0	2	0	0	0	0	3.56
Taichakmapara	116	5	8	23	32	21	8	9	8	1	0	1	4.47
Thalipara	113	1	11	21	18	29	22	6	4	1	0	0	4.58
Parshuram Ghat*	912	38	93	130	213	188	115	66	39	17	7	6	4.56
Buddhadhan Karbaripara	37	2	7	4	6	13	5	0	0	0	0	0	3.97
Datarampara	36	0	1	3	11	9	7	4	1	0	0	0	4.94
Dhrita Karbaripara	57	0	5	10	12	8	10	6	5	0	1	0	4.91
Jamini Chandrapara	23	1	3	1	5	5	3	2	1	2	0	0	4.91
Jari Chandrapara	44	2	4	5	8	6	10	6	2	1	0	0	4.86
Jumchharapara	23	2	2	4	8	5	1	0	0	1	0	0	3.91
Kalabaripara	48	4	3	3	15	14	7	0	2	0	0	0	4.31
Manik Chandrapara	44	0	5	6	14	7	4	3	3	1	1	0	4.70
Nakapa Bazarpara	29	0	2	2	5	5	7	5	2	1	0	0	5.41
Patachharapara	163	4	16	24	40	33	18	10	7	5	2	4	4.77
Puran Nakapa Mantupara	89	9	15	18	15	17	7	5	2	1	0	0	3.82
Rasulpur	203	10	18	32	51	37	28	16	7	1	1	2	4.49
Talmanipara	116	4	12	18	23	29	8	9	7	4	2	0	4.67
Temaram*	356	15	27	61	100	73	40	18	11	4	4	3	4.46
Ashwinipara	30	2	0	7	9	6	4	2	0	0	0	0	4.23
Hriday Manipara	24	0	4	3	9	6	1	1	0	0	0	0	4.00
Nabadwipara	29	3	5	7	8	5	1	0	0	0	0	0	3.34
Temaram Headmanpara	55	4	3	9	17	12	7	1	1	0	1	0	4.22
Thalibari	218	6	15	35	57	44	27	14	10	4	3	3	4.74
<b>Ramgar Union</b>	<b>3505</b>	<b>138</b>	<b>321</b>	<b>631</b>	<b>878</b>	<b>731</b>	<b>400</b>	<b>200</b>	<b>96</b>	<b>49</b>	<b>26</b>	<b>35</b>	<b>4.43</b>
Rural	687	40	66	128	163	138	79	40	19	7	4	3	4.28
Urban	2818	98	255	503	715	593	321	160	77	42	22	32	4.47
Hajachhara*	185	7	15	51	50	30	15	8	5	2	0	2	4.15
Daktarpara	41	3	4	12	9	8	2	2	1	0	0	0	3.83
Haja Rasiapara	20	0	2	8	3	2	3	2	0	0	0	0	4.10
Jarjaripara	46	2	4	15	15	3	1	3	2	1	0	0	3.96
Kanta Mukhpara	18	0	1	4	6	5	2	0	0	0	0	0	4.17
Kantapara	31	1	2	7	9	5	3	1	1	1	0	1	4.55
Taikathangpara	29	1	2	5	8	7	4	0	1	0	0	1	4.48
Nakapa (Part)*	502	33	51	77	113	108	64	32	14	5	4	1	4.33
Antupara	75	6	12	20	11	12	10	1	2	0	0	1	3.84
Aunghlapara	28	2	2	5	5	9	3	1	1	0	0	0	4.25
Baidyapara	53	2	5	15	10	10	5	4	2	0	0	0	4.17
Bara Khedapara	23	1	2	2	9	3	4	2	0	0	0	0	4.35
Bazar Chowdhurypara	77	4	6	12	18	20	7	6	3	1	0	0	4.43
Beltalipara	5	0	2	0	1	1	0	0	1	0	0	0	4.20
Chhota Kheda Jouthakhamar	34	1	1	5	8	8	7	4	0	0	0	0	4.71



Administrative Unit, Location and Community	General Household	Household Comprising										Average Household Size	
		1-Person	2-Person	3-Person	4-Person	5-Person	6-Person	7-Person	8-Person	9-Person	10-Person		10-Person+
1	2	3	4	5	6	7	8	9	10	11	12	13	14
Chinchhari para	31	1	3	4	10	6	4	0	1	0	2	0	4.55
Kalapruepara	16	1	2	0	3	5	2	2	0	1	0	0	4.81
Kashibari	12	2	1	1	5	0	3	0	0	0	0	0	3.75
Lachari para	78	5	5	8	19	13	11	10	3	3	1	0	4.83
Muslim para	15	0	4	2	4	2	2	0	0	0	1	0	4.13
Pilak Ghat para	25	6	4	1	5	7	1	1	0	0	0	0	3.40
Ujai Chowdhury para	30	2	2	2	5	12	5	1	1	0	0	0	4.57
Ramgarh (Part)*	2818	98	255	503	715	593	321	160	77	42	22	32	4.47
Balipara	498	14	46	98	133	108	47	22	12	5	5	8	4.43
Bansh para	11	0	2	3	2	1	2	0	1	0	0	0	4.18
Barma Tila	21	2	3	4	5	5	1	1	0	0	0	0	3.71
Brata Chandrapara	29	0	2	3	9	3	3	7	2	0	0	0	5.07
Chandapara	18	2	3	1	5	3	2	0	1	0	1	0	4.22
Dakkhin Lamkupara	164	5	21	41	39	25	16	4	6	3	1	3	4.24
Dakkhin Sonaiaaga	58	2	6	5	14	17	7	2	1	2	0	2	4.72
Dakkhin Taichala	31	1	1	2	9	9	3	3	1	1	0	1	5.29
Dhaka Colony	33	1	8	7	12	1	3	0	1	0	0	0	3.55
Garukatapara	75	5	8	13	17	15	8	5	3	1	0	0	4.25
Hatir Khedapara	118	7	13	28	28	25	10	3	1	1	1	1	4.01
Jouthakhamar	51	5	5	10	8	11	8	3	1	0	0	0	4.10
Kazipara	59	0	2	16	13	16	4	4	2	0	1	1	4.69
Khagra Bilpara	77	2	2	6	19	21	16	8	1	1	1	0	4.99
Lalchhari para	247	9	21	39	62	46	41	14	7	2	3	3	4.60
Madhyam Lamkupara	136	10	12	21	27	29	21	6	4	2	1	3	4.49
Nabbai Acre	39	2	4	4	13	8	3	1	2	2	0	0	4.44
Nazirampara	55	2	5	7	13	11	10	2	2	3	0	0	4.67
Noapara	71	0	3	17	20	14	4	9	1	0	2	1	4.69
Nurpur	48	0	4	14	7	12	3	5	1	0	0	2	4.65
Rupai Chhari para	89	7	12	23	23	19	2	1	0	1	1	0	3.65
School Tila	84	1	3	11	20	24	13	3	4	4	0	1	4.98
Sonaia gapara	159	8	3	25	49	26	21	15	5	5	1	1	4.73
Tarachanpara	55	0	4	5	20	10	6	7	1	1	0	1	4.85
Thana Chandrapara	140	4	16	22	36	28	15	10	4	2	2	1	4.49
Tokani para	7	0	1	0	3	1	0	0	2	0	0	0	5.00
Uttar Lamkupara	220	4	21	39	54	53	23	16	5	2	0	3	4.49
Waifapara	225	5	24	39	55	52	29	9	6	4	2	0	4.40

## PHC 2022: SDG Indicators by Union

Union and Location	SDG Indicators																					
	Participation in Organized Learning (4.2.2)			Ownership of mobile phone (5.b.1)			Basic Sanitation Service (6.2.1 (a))	Basic Handwashing Facilities (6.2.1 (b))	Access to Electricity (7.1.1)	Clean Fuel (7.1.2)	NEET Youth Population (8.6.1)			Financial Inclusion (8.10.2)			Urban Slum (11.1.1)			Internet User (17.8.1)		
	Total	Male	Female	Total	Male	Female					Total	Male	Female	Total	Male	Female	Total	Male	Female	Total	Male	Female
1	2	3	4	5	6	7	8	9	10	11	12	13	14	15	16	17	18	19	20	21	22	23
<b>Khagrachhari</b>	<b>66.71</b>	<b>65.67</b>	<b>67.79</b>	<b>56.19</b>	<b>65.94</b>	<b>46.45</b>	<b>54.37</b>	<b>47.11</b>	<b>91.92</b>	<b>10.14</b>	<b>35.31</b>	<b>14.09</b>	<b>54.84</b>	<b>44.95</b>	<b>56.60</b>	<b>33.42</b>	<b>0.14</b>	<b>0.14</b>	<b>0.14</b>	<b>23.95</b>	<b>32.44</b>	<b>15.45</b>
Rural	65.77	65.07	66.49	53.62	64.35	43.00	49.38	38.03	90.11	4.25	37.08	15.53	56.91	40.77	52.07	29.70	-	-	-	18.86	26.57	11.23
Urban	68.12	66.56	69.78	59.77	68.12	51.29	61.34	59.79	94.45	18.36	32.97	12.19	52.09	50.69	62.76	38.59	0.14	0.14	0.14	31.02	40.51	21.40
<b>Dighinala Upazila</b>	<b>68.64</b>	<b>67.95</b>	<b>69.40</b>	<b>57.81</b>	<b>67.24</b>	<b>48.03</b>	<b>54.00</b>	<b>36.82</b>	<b>92.41</b>	<b>7.40</b>	<b>34.24</b>	<b>14.28</b>	<b>55.32</b>	<b>44.01</b>	<b>55.48</b>	<b>32.08</b>	<b>0.00</b>	<b>0.00</b>	<b>0.00</b>	<b>20.82</b>	<b>29.55</b>	<b>11.76</b>
Rural	69.54	68.93	70.20	56.44	66.22	46.52	52.83	33.74	91.92	4.11	36.35	15.69	56.97	41.63	52.51	30.59	-	-	-	18.73	26.48	10.86
Urban	65.67	64.79	66.67	61.89	70.15	52.73	57.49	46.09	93.89	17.28	28.98	11.08	50.76	50.96	63.79	36.65	0.00	0.00	0.00	27.04	38.31	14.56
Babuchhara Union	52.57	53.18	51.90	54.32	64.85	42.88	36.66	12.55	90.15	3.98	40.98	21.73	61.68	37.54	45.73	28.42	0.00	0.00	0.00	16.88	23.99	9.15
Boalkhali Union	65.80	62.81	68.98	61.64	68.15	55.07	57.69	45.77	93.23	16.70	32.18	15.32	47.65	49.67	59.86	39.43	0.00	0.00	0.00	24.98	33.51	16.38
Dighinala Union	78.21	77.39	78.99	61.07	67.79	54.32	52.10	25.81	93.78	7.86	29.69	16.38	43.70	47.99	56.00	39.98	0.00	0.00	0.00	20.82	26.94	14.67
Kabakhali Union	78.47	75.94	81.33	60.92	70.21	50.42	52.80	52.44	91.76	10.64	27.02	8.27	56.12	46.86	60.67	30.88	0.00	0.00	0.00	25.64	37.33	12.43
Merung Union	69.35	69.85	68.81	54.81	66.21	43.25	59.20	38.23	92.60	2.70	37.52	14.17	59.73	40.87	54.43	27.30	0.00	0.00	0.00	18.22	27.20	9.12
<b>Guimara Upazila</b>	<b>60.46</b>	<b>58.55</b>	<b>62.46</b>	<b>52.05</b>	<b>63.00</b>	<b>41.03</b>	<b>41.39</b>	<b>38.75</b>	<b>83.09</b>	<b>4.29</b>	<b>36.20</b>	<b>18.12</b>	<b>52.40</b>	<b>39.74</b>	<b>50.17</b>	<b>29.27</b>	<b>0.00</b>	<b>0.00</b>	<b>0.00</b>	<b>20.23</b>	<b>28.07</b>	<b>12.33</b>
Rural	59.60	58.02	61.26	50.65	62.37	38.74	38.40	32.95	81.72	3.89	37.13	18.56	53.82	38.13	49.15	26.96	-	-	-	18.28	26.04	10.39
Urban	64.03	60.80	67.19	57.46	65.48	49.68	53.10	61.54	88.47	5.87	32.43	16.31	46.72	45.85	54.16	37.85	0.00	0.00	0.00	27.78	36.12	19.69
Guimara Union	60.92	56.19	65.33	51.62	61.01	42.56	38.68	44.46	82.64	4.14	38.17	20.59	53.09	39.86	47.64	32.41	0.00	0.00	0.00	21.71	28.61	15.06
Hafchhari Union	57.64	57.53	57.77	52.24	63.54	40.55	47.07	41.61	84.62	5.24	35.50	16.97	52.85	40.62	52.52	28.33	0.00	0.00	0.00	20.98	29.91	11.75
Sindukchhari Union	67.24	65.55	69.03	52.36	65.37	39.17	30.48	18.89	79.60	1.86	34.36	16.81	49.74	36.98	48.34	25.44	0.00	0.00	0.00	15.02	21.63	8.31
<b>Khagrachhari Sadar Upazila</b>	<b>68.91</b>	<b>67.55</b>	<b>70.41</b>	<b>61.26</b>	<b>68.93</b>	<b>53.33</b>	<b>65.19</b>	<b>58.92</b>	<b>93.86</b>	<b>29.05</b>	<b>28.46</b>	<b>11.05</b>	<b>44.91</b>	<b>47.74</b>	<b>58.05</b>	<b>37.16</b>	<b>0.57</b>	<b>0.55</b>	<b>0.59</b>	<b>33.86</b>	<b>41.68</b>	<b>25.79</b>
Rural	69.19	67.51	70.92	56.16	65.52	46.76	56.38	43.36	90.24	11.56	30.60	12.14	48.14	38.03	47.15	29.01	-	-	-	21.77	28.74	14.79
Urban	68.63	67.60	69.86	65.74	71.83	59.28	72.98	72.70	97.06	44.52	26.63	10.11	42.15	56.10	67.13	44.43	0.57	0.55	0.59	44.48	52.72	35.74
<b>Khagrachhari Paurashava</b>	<b>68.19</b>	<b>68.35</b>	<b>67.99</b>	<b>68.04</b>	<b>73.25</b>	<b>62.44</b>	<b>75.52</b>	<b>80.14</b>	<b>98.60</b>	<b>53.82</b>	<b>26.07</b>	<b>10.03</b>	<b>41.47</b>	<b>60.58</b>	<b>71.43</b>	<b>48.91</b>	<b>0.70</b>	<b>0.67</b>	<b>0.73</b>	<b>49.80</b>	<b>58.44</b>	<b>40.52</b>
Ward No. 01	77.03	71.05	83.33	74.79	79.61	69.78	81.32	63.99	99.58	69.36	18.13	8.39	27.27	71.43	82.66	59.48	0.00	0.00	0.00	60.94	70.15	51.39
Ward No. 02	62.50	60.20	65.38	66.98	74.96	56.71	58.51	49.61	93.72	40.04	24.70	7.05	47.70	61.57	73.80	45.25	0.00	0.00	0.00	51.63	63.31	36.60
Ward No. 03	53.68	58.02	47.27	65.60	69.78	60.46	76.50	78.48	99.96	56.04	26.61	6.72	50.51	58.78	69.18	46.26	0.00	0.00	0.00	45.60	52.74	36.82
Ward No. 04	73.33	73.81	72.73	69.95	74.19	65.56	84.71	97.10	99.98	65.15	24.62	10.17	38.18	66.02	76.32	55.46	0.00	0.00	0.00	53.58	61.28	45.61
Ward No. 05	75.00	79.55	69.44	69.02	70.66	67.08	67.18	90.64	99.56	60.89	28.97	18.09	38.76	67.16	76.47	55.87	0.00	0.00	0.00	57.05	62.93	50.07
Ward No. 06	66.46	70.89	62.20	59.96	70.02	49.95	69.83	78.65	98.82	15.76	41.06	12.27	67.28	47.53	58.08	37.05	0.00	0.00	0.00	28.41	40.02	16.84
Ward No. 07	79.70	80.60	78.79	71.80	73.99	69.81	92.00	99.58	99.70	80.29	19.78	10.99	26.17	65.26	77.09	54.81	0.00	0.00	0.00	59.77	66.03	54.08
Ward No. 08	77.14	69.57	91.67	71.12	76.18	64.44	80.46	89.13	99.95	62.60	26.84	7.79	48.17	57.47	69.60	41.64	0.00	0.00	0.00	58.51	67.45	46.72
Ward No. 09	66.67	64.52	69.09	67.74	72.32	63.41	76.88	91.12	98.71	54.73	20.77	10.48	28.85	53.73	62.69	45.29	5.21	5.28	5.14	45.00	52.13	38.25

Union and Location	SDG Indicators																					
	Participation in Organized Learning (4.2.2)			Ownership of mobile phone (5.b.1)			Basic Sanitation Service (6.2.1 (a))	Basic Handwashing Facilities (6.2.1 (b))	Access to Electricity (7.1.1)	Clean Fuel (7.1.2)	NEET Youth Population (8.6.1)			Financial Inclusion (8.10.2)			Urban Slum (11.1.1)			Internet User (17.8.1)		
	Total	Male	Female	Total	Male	Female					Total	Male	Female	Total	Male	Female	Total	Male	Female	Total	Male	Female
1	2	3	4	5	6	7	8	9	10	11	12	13	14	15	16	17	18	19	20	21	22	23
Bhaibonchhara Union	68.27	63.98	73.00	52.13	63.48	40.97	55.29	32.35	87.65	3.84	31.90	12.38	48.20	32.20	42.61	22.13	0.00	0.00	0.00	18.45	23.80	13.18
Golabari Union	62.65	63.37	61.84	58.58	67.15	49.30	51.82	52.48	91.97	15.85	29.14	8.78	50.19	43.07	50.42	35.21	0.00	0.00	0.00	25.88	34.35	16.72
Kamalchhari Union	68.56	65.97	70.97	56.87	66.09	47.78	60.07	49.58	92.27	7.99	32.01	11.70	51.01	36.82	47.13	26.90	0.00	0.00	0.00	21.27	28.53	14.12
Khagrachhari Union	70.41	69.23	71.43	56.28	64.50	48.23	58.09	32.93	91.48	11.43	33.17	17.41	47.19	36.00	46.20	26.29	0.00	0.00	0.00	19.15	25.32	13.11
Perachhara Union	81.47	77.95	85.71	58.67	66.98	50.46	63.31	49.06	89.36	16.36	25.88	11.50	40.23	43.00	51.24	34.93	0.00	0.00	0.00	24.43	30.97	17.98
<b>Lakkhichhari Upazila</b>	<b>71.59</b>	<b>72.14</b>	<b>70.97</b>	<b>49.58</b>	<b>62.20</b>	<b>36.53</b>	<b>38.75</b>	<b>33.97</b>	<b>89.00</b>	<b>3.43</b>	<b>36.63</b>	<b>18.07</b>	<b>55.52</b>	<b>41.15</b>	<b>54.28</b>	<b>27.47</b>	<b>0.00</b>	<b>0.00</b>	<b>0.00</b>	<b>18.64</b>	<b>26.38</b>	<b>10.62</b>
Rural	73.15	74.20	71.98	47.67	60.16	35.10	36.98	32.16	87.80	1.19	37.90	18.95	56.48	39.34	52.03	26.60	-	-	-	16.69	23.46	9.89
Urban	58.06	57.50	59.09	61.31	73.57	46.25	49.67	45.14	96.37	17.28	29.72	13.85	49.59	51.85	66.04	33.36	0.00	0.00	0.00	30.53	42.65	15.63
Barmachhari Union	68.61	66.18	71.01	43.04	56.48	29.47	30.99	30.38	88.48	0.40	36.69	23.07	50.23	32.01	43.95	19.95	0.00	0.00	0.00	13.35	18.00	8.66
Dulyatali Union	71.20	77.57	63.10	48.39	61.77	35.24	42.06	32.35	92.44	0.49	38.14	17.00	59.46	37.71	51.58	24.01	0.00	0.00	0.00	13.15	19.13	7.27
Lakkhichhari Union	73.36	70.95	76.19	53.83	65.44	41.29	40.94	36.84	87.24	6.79	35.73	16.15	56.02	48.05	61.12	33.77	0.00	0.00	0.00	24.72	34.84	13.79
<b>Mahalchhari Upazila</b>	<b>70.83</b>	<b>70.58</b>	<b>71.10</b>	<b>58.13</b>	<b>67.63</b>	<b>48.51</b>	<b>50.08</b>	<b>45.43</b>	<b>93.39</b>	<b>7.92</b>	<b>31.56</b>	<b>14.07</b>	<b>48.09</b>	<b>46.50</b>	<b>57.95</b>	<b>34.96</b>	<b>0.00</b>	<b>0.00</b>	<b>0.00</b>	<b>22.70</b>	<b>30.81</b>	<b>14.50</b>
Rural	69.15	68.97	69.33	56.97	66.73	47.38	46.75	39.59	93.76	4.10	32.62	15.98	48.59	45.43	55.88	35.16	-	-	-	20.14	26.85	13.54
Urban	73.67	72.96	74.53	60.30	69.26	50.71	56.28	56.28	92.69	15.02	29.79	10.82	47.27	48.51	61.70	34.58	0.00	0.00	0.00	27.51	37.91	16.37
Kiyangghat Union	71.69	71.23	72.04	55.45	67.20	43.63	45.96	37.99	94.48	3.06	33.38	17.65	49.02	44.21	55.29	33.03	0.00	0.00	0.00	18.82	24.16	13.46
Mahalchhari Union	69.19	68.62	69.82	59.32	68.98	49.36	48.69	51.38	93.33	14.63	30.13	11.48	47.48	45.00	56.80	32.76	0.00	0.00	0.00	25.15	34.78	15.22
Maischhari Union	75.63	74.56	76.87	57.49	66.63	48.21	53.17	35.09	91.39	3.06	34.62	14.17	53.83	49.00	61.61	36.47	0.00	0.00	0.00	23.10	32.37	13.69
Mubachhari Union	61.98	64.29	60.00	59.52	66.64	52.61	52.71	58.30	95.83	6.12	27.14	16.72	36.95	48.47	57.68	39.63	0.00	0.00	0.00	20.69	26.14	15.40
<b>Manikchhari Upazila</b>	<b>63.99</b>	<b>59.85</b>	<b>67.77</b>	<b>52.10</b>	<b>62.97</b>	<b>41.82</b>	<b>57.27</b>	<b>41.83</b>	<b>91.22</b>	<b>4.44</b>	<b>36.65</b>	<b>11.91</b>	<b>57.86</b>	<b>43.87</b>	<b>57.12</b>	<b>31.73</b>	<b>0.00</b>	<b>0.00</b>	<b>0.00</b>	<b>22.00</b>	<b>31.00</b>	<b>13.49</b>
Rural	57.04	55.51	58.58	49.22	61.73	37.58	50.65	27.01	89.80	0.74	38.48	14.35	58.51	39.83	54.46	26.63	-	-	-	19.37	27.58	11.73
Urban	67.14	61.98	71.65	53.30	63.48	43.61	60.07	48.10	91.81	6.01	35.93	10.97	57.60	45.54	58.21	33.86	0.00	0.00	0.00	23.10	32.42	14.23
Batnatali Union	61.81	60.77	62.84	50.31	62.74	38.81	54.90	28.17	90.10	0.50	37.42	14.46	56.45	42.25	57.75	28.24	0.00	0.00	0.00	21.54	30.22	13.50
Jogyachhola Union	56.31	52.52	59.74	48.71	61.14	37.41	48.13	31.39	90.80	1.75	39.52	12.47	61.26	42.00	55.36	30.25	0.00	0.00	0.00	18.32	25.97	11.36
Manikchhari Union	67.85	59.51	74.85	55.23	63.93	46.53	52.35	51.12	90.58	9.80	33.37	10.38	54.38	49.80	61.47	38.59	0.00	0.00	0.00	25.79	35.05	16.53
Tintahari Union	65.41	64.13	66.67	51.13	62.88	40.44	72.63	45.88	93.30	1.44	39.30	12.13	61.90	37.48	51.00	25.51	0.00	0.00	0.00	19.23	28.70	10.61
<b>Matiranga Upazila</b>	<b>63.75</b>	<b>63.50</b>	<b>64.01</b>	<b>54.50</b>	<b>64.82</b>	<b>44.57</b>	<b>54.20</b>	<b>48.85</b>	<b>93.02</b>	<b>4.15</b>	<b>41.51</b>	<b>14.80</b>	<b>64.12</b>	<b>44.04</b>	<b>56.60</b>	<b>32.25</b>	<b>0.00</b>	<b>0.00</b>	<b>0.00</b>	<b>21.70</b>	<b>31.07</b>	<b>12.68</b>
Rural	64.16	64.38	63.93	52.83	63.89	42.23	55.48	45.17	92.64	2.31	43.01	15.87	66.18	41.49	54.41	29.40	-	-	-	19.17	28.26	10.47
Urban	62.52	60.86	64.29	59.36	67.52	51.41	50.44	59.68	94.12	9.56	37.25	11.70	58.33	51.44	62.91	40.56	0.00	0.00	0.00	29.05	39.20	19.17
<b>Matiranga Paurashava</b>	<b>62.10</b>	<b>60.82</b>	<b>63.52</b>	<b>60.08</b>	<b>67.87</b>	<b>52.48</b>	<b>52.16</b>	<b>62.04</b>	<b>94.25</b>	<b>10.42</b>	<b>37.04</b>	<b>11.53</b>	<b>58.19</b>	<b>53.27</b>	<b>64.81</b>	<b>42.30</b>	<b>0.00</b>	<b>0.00</b>	<b>0.00</b>	<b>30.41</b>	<b>40.74</b>	<b>20.32</b>
Ward No. 01	57.69	56.52	58.62	54.56	66.15	44.26	48.90	37.71	96.07	0.56	37.16	8.06	64.44	58.48	61.83	55.53	0.00	0.00	0.00	17.40	26.98	8.89

Union and Location	SDG Indicators																					
	Participation in Organized Learning (4.2.2)			Ownership of mobile phone (5.b.1)			Basic Sanitation Service (6.2.1 (a))	Basic Handwashing Facilities (6.2.1 (b))	Access to Electricity (7.1.1)	Clean Fuel (7.1.2)	NEET Youth Population (8.6.1)			Financial Inclusion (8.10.2)			Urban Slum (11.1.1)			Internet User (17.8.1)		
	Total	Male	Female	Total	Male	Female					Total	Male	Female	Total	Male	Female	Total	Male	Female	Total	Male	Female
1	2	3	4	5	6	7	8	9	10	11	12	13	14	15	16	17	18	19	20	21	22	23
Ward No. 02	57.26	59.72	53.33	56.57	61.47	51.91	39.18	54.85	90.43	1.30	44.17	13.62	67.43	47.17	58.99	36.81	0.00	0.00	0.00	25.65	33.89	17.82
Ward No. 03	76.36	78.95	75.00	58.50	69.74	48.43	68.44	63.79	95.69	1.57	40.36	13.06	61.95	51.69	61.05	43.22	0.00	0.00	0.00	23.10	34.09	13.24
Ward No. 04	60.40	53.06	67.31	56.41	65.29	47.99	37.48	46.81	92.33	1.44	40.14	9.07	66.24	54.56	64.16	45.49	0.00	0.00	0.00	26.90	38.65	15.76
Ward No. 05	70.31	63.33	76.47	64.73	71.53	58.36	65.99	90.95	97.84	24.89	34.80	12.69	50.13	48.28	59.56	37.78	0.00	0.00	0.00	39.99	49.47	31.17
Ward No. 06	72.41	80.95	50.00	68.71	70.58	66.35	67.42	62.59	99.37	29.63	27.30	9.90	44.00	56.87	72.55	38.42	0.00	0.00	0.00	42.72	51.94	31.01
Ward No. 07	75.00	74.07	76.19	63.28	67.85	58.70	50.82	68.90	98.71	23.32	25.99	8.23	39.87	55.45	68.73	43.00	0.00	0.00	0.00	36.96	44.89	29.03
Ward No. 08	54.43	50.00	60.00	64.00	73.58	53.85	67.63	80.19	98.14	16.91	29.22	8.16	50.13	58.78	72.56	44.08	0.00	0.00	0.00	39.43	50.71	27.45
Ward No. 09	55.77	57.89	53.19	58.11	67.06	49.61	40.09	55.96	85.68	6.34	45.57	20.18	66.01	51.31	64.45	39.21	0.00	0.00	0.00	24.87	36.00	14.30
Amtali Union	56.32	58.45	53.78	47.65	62.16	33.85	47.38	40.79	88.66	0.85	46.23	20.31	68.08	32.91	47.98	18.71	0.00	0.00	0.00	13.43	22.27	5.04
Baranal Union	73.22	72.17	74.19	56.88	67.89	45.98	55.87	50.71	95.25	5.51	39.64	10.79	65.49	48.00	63.03	33.28	0.00	0.00	0.00	21.90	33.34	10.55
Belchhari Union	59.93	58.33	61.44	53.73	66.34	41.66	56.49	54.33	93.53	4.38	39.47	13.14	62.60	48.24	62.84	34.21	0.00	0.00	0.00	20.70	31.71	10.17
Gumti Union	66.97	63.76	69.66	53.04	64.48	42.14	52.26	48.05	95.45	1.60	44.17	16.61	66.77	34.93	47.27	23.54	0.00	0.00	0.00	18.31	27.99	9.09
Matiranga Union	55.87	57.30	54.34	44.38	56.76	31.80	26.70	23.52	79.20	1.98	42.04	17.27	64.90	32.97	41.86	24.11	0.00	0.00	0.00	10.65	16.29	4.93
Tabalchhari Union	65.54	67.48	63.44	55.81	65.40	47.08	72.50	46.35	97.07	0.96	46.16	17.42	68.60	45.54	58.29	34.39	0.00	0.00	0.00	25.47	34.41	17.33
Taindang Union	72.45	72.96	71.95	55.90	63.87	48.27	62.51	49.14	96.61	1.24	41.80	15.34	64.81	41.59	54.09	30.18	0.00	0.00	0.00	18.81	27.49	10.50
<b>Panchhari Upazila</b>	<b>69.10</b>	<b>69.20</b>	<b>68.99</b>	<b>57.18</b>	<b>67.19</b>	<b>47.22</b>	<b>54.15</b>	<b>42.92</b>	<b>91.97</b>	<b>6.19</b>	<b>34.35</b>	<b>14.37</b>	<b>52.53</b>	<b>46.44</b>	<b>57.29</b>	<b>35.72</b>	<b>0.00</b>	<b>0.00</b>	<b>0.00</b>	<b>19.90</b>	<b>27.77</b>	<b>12.08</b>
Rural	64.64	63.78	65.50	54.14	64.95	43.48	41.39	36.60	87.88	2.59	34.08	13.66	52.72	44.24	54.53	34.26	-	-	-	16.32	23.29	9.44
Urban	74.12	74.86	73.27	60.35	69.51	51.16	67.52	49.55	96.25	9.95	34.65	15.13	52.34	48.67	60.04	37.23	0.00	0.00	0.00	23.65	32.41	14.87
Chengi Union	74.83	74.70	75.00	58.13	67.91	48.06	49.69	35.09	96.27	4.01	36.46	19.74	51.56	42.94	53.34	32.25	0.00	0.00	0.00	15.47	21.43	9.36
Latiban Union	64.98	69.00	61.54	53.81	65.01	42.71	37.57	25.51	91.07	3.47	34.01	16.39	50.44	43.36	52.85	33.94	0.00	0.00	0.00	15.97	21.61	10.38
Logang Union	60.53	56.95	65.22	54.50	64.58	44.34	25.25	32.60	87.40	2.44	32.00	13.62	48.96	41.09	50.68	31.58	0.00	0.00	0.00	15.43	22.26	8.54
Panchhari Union	73.92	74.91	72.80	61.16	70.11	52.28	73.98	54.79	96.25	12.11	34.06	13.62	52.59	50.82	62.59	39.06	0.00	0.00	0.00	26.65	36.51	16.86
Ultachhari Union	68.60	68.07	69.06	54.06	65.30	43.25	60.61	49.71	85.74	2.01	36.03	11.67	57.73	48.35	60.26	37.30	0.00	0.00	0.00	17.52	25.80	9.56
<b>Ramgarh Upazila</b>	<b>67.56</b>	<b>66.39</b>	<b>68.79</b>	<b>54.07</b>	<b>63.77</b>	<b>44.53</b>	<b>49.58</b>	<b>62.55</b>	<b>93.03</b>	<b>7.09</b>	<b>40.62</b>	<b>16.59</b>	<b>61.13</b>	<b>46.68</b>	<b>59.68</b>	<b>34.22</b>	<b>0.00</b>	<b>0.00</b>	<b>0.00</b>	<b>25.84</b>	<b>34.67</b>	<b>17.17</b>
Rural	61.95	59.20	64.89	47.10	60.59	33.45	34.20	35.59	88.36	1.63	42.44	18.03	64.23	35.50	47.74	23.12	-	-	-	12.80	19.69	5.84
Urban	69.67	69.13	70.24	56.39	64.85	48.15	54.77	71.63	94.61	8.93	39.98	16.06	60.07	50.30	63.68	37.68	0.00	0.00	0.00	30.19	39.76	20.88
<b>Ramgarh Paurashava</b>	<b>71.72</b>	<b>72.53</b>	<b>70.89</b>	<b>59.44</b>	<b>66.45</b>	<b>52.42</b>	<b>58.86</b>	<b>82.25</b>	<b>96.94</b>	<b>13.84</b>	<b>38.03</b>	<b>16.96</b>	<b>55.72</b>	<b>54.37</b>	<b>67.23</b>	<b>42.01</b>	<b>0.00</b>	<b>0.00</b>	<b>0.00</b>	<b>36.64</b>	<b>46.44</b>	<b>26.84</b>
Ward No. 01	71.05	76.09	63.33	57.95	65.89	50.56	53.37	82.51	89.94	3.44	39.10	15.83	56.83	57.45	68.29	47.96	0.00	0.00	0.00	30.63	41.71	20.33
Ward No. 02	77.42	70.00	90.91	64.84	72.56	56.98	81.87	92.07	99.75	24.09	27.52	11.05	40.71	56.34	70.62	42.09	0.00	0.00	0.00	41.36	52.03	30.50
Ward No. 03	71.43	66.67	74.36	57.92	67.80	48.47	77.40	74.46	98.99	7.45	37.28	13.36	57.18	56.27	70.44	42.83	0.00	0.00	0.00	35.85	48.79	23.45
Ward No. 04	73.13	81.25	65.71	62.41	69.02	56.16	67.13	82.61	99.52	20.38	28.24	11.23	43.53	51.04	62.80	40.00	0.00	0.00	0.00	37.56	47.01	28.62
Ward No. 05	76.12	78.05	73.08	57.52	61.75	53.79	51.56	91.77	96.85	11.52	40.77	21.65	53.64	53.83	69.07	41.62	0.00	0.00	0.00	34.28	41.85	27.61

Union and Location	SDG Indicators																					
	Participation in Organized Learning (4.2.2)			Ownership of mobile phone (5.b.1)			Basic Sanitation Service (6.2.1 (a))	Basic Handwashing Facilities (6.2.1 (b))	Access to Electricity (7.1.1)	Clean Fuel (7.1.2)	NEET Youth Population (8.6.1)			Financial Inclusion (8.10.2)			Urban Slum (11.1.1)			Internet User (17.8.1)		
	Total	Male	Female	Total	Male	Female					Total	Male	Female	Total	Male	Female	Total	Male	Female	Total	Male	Female
1	2	3	4	5	6	7	8	9	10	11	12	13	14	15	16	17	18	19	20	21	22	23
Ward No. 06	59.57	43.48	75.00	61.76	75.57	44.94	62.03	66.11	89.60	25.03	42.00	9.84	71.98	58.21	77.52	32.90	0.00	0.00	0.00	38.41	55.72	17.34
Ward No. 07	70.31	67.24	72.86	57.59	65.35	50.46	50.45	82.59	96.49	1.06	48.57	28.13	65.09	42.56	53.61	32.81	0.00	0.00	0.00	30.79	38.26	23.93
Ward No. 08	73.42	77.50	69.23	55.24	59.38	50.68	33.59	77.37	98.82	12.51	40.86	20.48	59.23	53.89	65.10	42.74	0.00	0.00	0.00	33.57	39.55	26.95
Ward No. 09	73.17	80.00	66.67	63.85	67.75	59.26	69.03	90.42	99.28	29.89	32.01	13.87	49.69	64.72	74.47	54.22	0.00	0.00	0.00	50.41	59.22	40.60
Patachhara Union	60.00	57.77	62.31	48.73	61.65	35.99	38.88	33.16	85.37	1.52	42.87	16.76	65.23	39.58	52.72	26.71	0.00	0.00	0.00	14.55	22.00	7.20
Ramgar Union	68.62	65.33	72.32	49.91	61.07	39.34	44.28	58.10	94.05	0.95	42.68	15.76	66.23	39.47	52.56	27.25	0.00	0.00	0.00	18.08	26.25	10.33

Mentioned Sustainable Development Goals (SDGs) 2030 indicators in brief are as follows:

- 1) 4.2.2: Participation rate in organized learning (one year before the official primary entry age) by sex.
- 2) 5.b.1: Proportion of individuals who own a mobile phone by sex (5 years and above).
- 3) 6.2.1.a: Proportion of population using safely managed sanitation services.
- 4) 6.2.1.b: Proportion of population with hand washing facilities with soap and water available at home. (\*Excluding Floating Population)
- 5) 7.1.1: Proportion of population with access to electricity. (\*Excluding Floating Population)
- 6) 7.1.2: Proportion of population with primary reliance on clean fuels and technology. (\*Excluding Floating Population) As data on clean technology has not been collected. Few fuels were not evaluated (i.e. Kerosene, Paraffin etc.)
- 7) 8.6.1: Proportion of youth (aged 15-24 years) not in education, employment or training.
- 8) 8.10.2: Proportion of adults (15 years and above) with an account at a bank or other financial institution or with a mobile-money-service provider.
- 9) 11.1.1: Proportion of urban population living in slums, informal settlements or inadequate housing.
- 10) 17.8.1: Proportion of individuals using the Internet (5 years and above).

## Bibliography

- BBS. (2006). Bangladesh Population Census 2001, Zila Series, Zila: Khagrachhari, Bangladesh Bureau of Statistics, Statistics Division, Ministry of Planning.
- BBS. (2006). Bangladesh Population Census 2001, Community Series, Zila: Khagrachhari, Bangladesh Bureau of Statistics, Statistics Division, Ministry of Planning.
- BBS. (2013). Population & Housing Census 2011, Community Report, Zila: Khagrachhari, Bangladesh Bureau of Statistics, Statistics and Informatics Division, Ministry of Planning.
- BBS. (2015). Population & Housing Census 2011, Zila Report: Khagrachhari, Bangladesh Bureau of Statistics, Statistics and Informatics Division, Ministry of Planning.
- UNDESA. (2017). Principles and Recommendations for Population and Housing Censuses, Revision 3, Department of Economic and Social Affairs, Statistics Division.
- BBS. (2021). BBS Glossary (Concepts and Definitions), Bangladesh Bureau of Statistics, Statistics and Informatics Division, Ministry of Planning.
- BBS. (2022). Agriculture Census 2019, District Report Khagrachhari, Bangladesh Bureau of Statistics, Statistics and Informatics Division, Ministry of Planning.
- BBS. (2022). Preliminary Report, Population and Housing Census 2022, Bangladesh Bureau of Statistics, Statistics and Informatics Division, Ministry of Planning.
- BIDS. (2023). Report on Post Enumeration Check of the Population and Housing Census, 2022, Bangladesh Institute of Development Studies.
- BBS. (2023). Population and Housing Census 2022, National Report (Volume1), Bangladesh Bureau of Statistics, Statistics and Informatics Division, Ministry of Planning.
- BBS. (2024). Population and Housing Census 2022, District Report: Khagrachhari, Bangladesh Bureau of Statistics, Statistics and Informatics Division, Ministry of Planning.
- UNDESA (2023). SDG Indicators Metadata repository, United Nations Statistics Division (UNSD), Department of Economic and Social Affairs (DESA). Retrieved from: <https://unstats.un.org/sdgs/metadata/>.
- Islam, M. Nurul. (2015). An Introduction to Demographic Techniques, Dhaka, Bangladesh.
- UNDESA. (2010) Handbook on Population and Housing Census Editing, Revision 1, Department of Economic and Social Affairs, Statistics Division.
- UNDESA. (2022) 2021 Demographic Yearbook, 72nd Issue, Department of Economic and Social Affairs, Statistics Division.





# **ANNEXURE**



## Key Findings of Population and Housing Census (1974-2022) at National Level

SI	Key Indicators	Population and Housing Census 2022	Population and Housing Census 2011	Population and Housing Census 2001	Population and Housing Census 1991	Population and Housing Census 1981	Population Census 1974	
	<b>Administrative Units</b>							
01	Division	8	7	6	5	4	4	
	District	64	64	64	64	21	19	
	City Corporation	12	6	6	4	-	-	
	Upazila <sup>1</sup>	495	545	508	490	477	425	
	Metro Thana	105						
	Paurashava	327	310	217	107	79	-	
	City Ward	465	3161	2309	543	405	-	
	Paura Ward <sup>2</sup>	3075						
	Union	4596	4543	4466	4405	4354	4350	
	Mauza <sup>3</sup>	58846	56349	59708	59708	55612 <sup>4</sup>	-	
	Village	90049	87223	87362	86038	83666	-	
	Mahalla <sup>5</sup>	15153	10536	7698	4122	2969	-	
	<b>Area (In Sq. km)</b>							
02	Bangladesh	147570	147570	147570	147570	144000	143998	
	Rural	127660	138703	136953	137993	107837 <sup>6</sup>	-	
	Urban <sup>7</sup>	19910	8867	10617	9577	6485	-	
	<b>Population (Enumerated)</b>							
03	National	165158616	144043697	124355263	106314992	87119965	71479071	
	Male	81769266	72109796	64091508	54728350	44919191	37071740	
	Female	83381226	71933901	60263755	51586642	42200774	34407331	
	Hijra <sup>8</sup>	8124	-	-	-	-	-	
	<b>Rural</b>							
	Total	113109157	110480514	95099636	85442788	73892340	65205468	
	Male	55192079	54580004	48382081	43427265	37549339	33532812	
	Female	57913017	55900510	46717555	42015523	36343001	31672656	
	Hijra	4061	-	-	-	-	-	
	<b>Urban</b>							
	Total	52049459	33563183	29255627	20872204	13227625	6273603	
	Male	26577187	17529792	15709427	11301085	7369852	3538928	
	Female	25468209	16033391	13546200	9571119	5857773	2734675	
	Hijra	4063	-	-	-	-	-	
		<b>Net Coverage Error (NCE)</b>						
	04	National	2.75	3.97	4.96	4.6	3.1	6.88
		Rural	2.55	3.80	4.57	4.0	2.5	-
Urban		3.19	5.26	6.23	13.6	6.2	-	
	<b>Population (Adjusted)</b>							
05	National	169828911	149772364	130522598	111455185	89912000	76398000	
	Male	84134003	74980386	67731320	57313929	46295000	-	
	Female	85686784	74791978	62791278	54141256	43617000	-	
	Hijra	8124	-	-	-	-	-	
	Rural	116065804	114677675	99444646	89000111	75823000	-	
	Urban	53763107	35094689	31077952	22455074	14089000	-	

\* Dash (-) denotes Not Available

<sup>1</sup> The Numbers of Upazilla and Thana are shown together in the previous censuses from 1974 to 2011.

<sup>2</sup> City ward and Paura ward are shown together in the previous censuses.

<sup>3</sup> Only populated Mauzas were shown in 1981 and 2011, but in 1991 and 2001, depopulated and Paurashava/Municipality Area (PSA) Mauzas were also included in the census. In 2022 populated and depopulated Mauzas are included in the census.

<sup>4</sup> Excluding Municipality

<sup>5</sup> Mahalla is the part of Mauza in urban area, which is similar to the village in the rural.

<sup>6</sup> Excluding riverine and forest area

<sup>7</sup> City Corporation, Cantonment, Paurashava, Growth Centre, and Upazila Head Quarters (not declared as Paurashava) are considered as Urban Area in 2022. Only City Corporation and Paurashava were considered as Urban Area in 2011. The Statistical Metropolitan Area (SMA), Paurashava, and Growth Centre were considered as Urban Area in 1981-2001 censuses.

<sup>8</sup> Hijra population is enumerated separately in the Population and Housing Census 2022.

SI	Key Indicators	Population and Housing Census 2022	Population and Housing Census 2011	Population and Housing Census 2001	Population and Housing Census 1991	Population and Housing Census 1981	Population Census 1974
06	<b>Urban Population (%)</b>						
	Adjusted	31.66	28.00	23.81	20.15	15.54	8.87
<b>Enumerated</b>							
07	<b>Slum Population</b>						
	National	1736302	-	883080	-	-	-
	Male	897403	-	451890	-	-	-
	Female	838443	-	431190	-	-	-
	Hijra	456	-	-	-	-	-
08	<b>Floating Population<sup>9</sup></b>						
	National	22185	147674	109429	417228	839442	-
	Rural	5381	47202	45653	182141	385533	-
	Urban	16804	100472	63775	235087	453909	-
09	<b>Ethnic Population</b>						
	Total	1650478	1586141	1410169	1205978	897828	-
	Male	824933	797477	724398	616878	456974	-
	Female	825545	788664	685771	589100	440854	-
10	<b>Population by Religion</b>						
	Muslim	150422600	130204860	111393250	93881029	75486980	61038929
	Hindu	13144204	12299940	11608268	11178866	10570245	9673048
	Christian	488583	447009	388855	346062	274481	215919
	Buddhist	1001974	889721	773949	623410	538331	438917
	Others	101255	202167	190941	285625	249928	110935
11	<b>Population by City Corporation</b>						
	Barishal	419484	328278	192810	-	-	-
	Chattogram	3230507	2581643	2023489	1392860	1025846	416733
	Cumilla	440233	-	-	-	-	-
	Dhaka North	5990723	6970105	5327306	3612850	2475710	1403259
	Dhaka South	4305063	-	-	-	-	-
	Gazipur	2677715	-	-	-	-	-
	Khulna	719557	663342	770498	663340	561945	437304
	Mymensingh	577000	-	-	-	-	-
	Narayanganj	967951	-	-	-	-	-
	Rajshahi	553288	448087	388811	294056	165821	96645
Rangpur	708570	-	-	-	-	-	
Sylhet	532839	479837	263197	-	-	-	
12	<b>Average Annual Growth Rate</b>						
	Enumerated	1.22	1.47	1.58	2.01	2.88	2.48
	Adjusted	1.12	1.37	1.59	2.17	2.32	2.52
13	<b>Population Density (Per Square Kilometer)</b>						
	National	1119	976	843	720	590	535
14	<b>Sex Ratio</b>						
	National	98.07	100.3	106.35	106.1	106.4	107.7
	Rural	95.30	97.6	103.56	103.4	103.3	106.0
	Urban	104.35	109.3	115.97	118.1	125.8	129.0
15	<b>Child-Woman Ratio</b>						
	National	332.38	392	519	742	807	922
	Rural	350.49	415	557	779	822	-
	Urban	294.52	321	406	596	715	-
16	<b>Dependency Ratio</b>						
	National	52.63	73.00	82.70	102.06	109.94	106
	Rural	56.08	77.00	89.50	108.14	113.82	-
	Urban	45.63	69.00	63.80	80.50	87.45	-

<sup>9</sup> The Homeless people who usually spent night in various places such as railway stations, bus terminals, shrines, footpaths, under stairs/foot-overbridges, launch terminals/ferries, market balconies, etc. are considered as floating population in census 2022. Floating Population are counted on the census night. The people who stayed on the street or at market for their livelihoods or other purposes on the census night, but have dwellings elsewhere are not considered as floating population in census 2022. But in the previous all censuses including the homeless, the people who were on travel, fishing at deep sea, living in the forest and staying in hotels (boarders) on census night were also considered as floating population.

SI	Key Indicators	Population and Housing Census 2022	Population and Housing Census 2011	Population and Housing Census 2001	Population and Housing Census 1991	Population and Housing Census 1981	Population Census 1974
17	<b>Marital Status (10 Years and above) (%)</b>						
	<b>Male</b>						
	Never Married	35.86	38.95	43.68	42.12	42.80	41.24
	Currently Married	62.76	60.29	55.69	57.21	55.92	56.95
	Widower	0.96	0.64	0.55	0.61	1.22	1.70
	Divorced <sup>10</sup>	0.20	0.13	0.08	0.05	0.06	0.12
	Separated	0.22	-	-	-	-	-
	<b>Female</b>						
	Never Married	22.04	25.09	29.05	25.18	23.69	21.15
	Currently Married	67.32	65.93	62.95	64.79	63.37	64.44
	Widow	9.50	8.15	7.26	9.41	11.86	13.34
	Divorced <sup>10</sup>	0.62	0.83	0.74	0.62	1.09	1.07
	Separated	0.51	-	-	-	-	-
18	<b>Singulate Mean Age at Marriage (SMAM)</b>						
	Male	25.28	25.24	25.2	24.88	25.8	24.0
	Female	19.29	19.35	19.0	17.93	17.8	15.9
19	<b>Literacy Rate (7 Years and above)</b>						
	National	74.80	51.77	46.15	32.40	25.99	26.83
	Male	76.71	54.11	50.27	38.90	33.84	36.62
	Female	72.94	49.44	41.80	25.45	17.52	16.43
	<b>Rural</b>						
	National	71.68	47.16	41.42	27.9	-	-
	Male	73.43	49.01	45.12	34.0	-	-
	Female	70.04	45.38	37.64	21.5	-	-
	<b>Urban</b>						
	National	81.45	66.40	60.72	49.8	-	-
Male	83.37	69.30	65.15	56.3	-	-	
Female	79.46	63.22	55.53	41.8	-	-	
20	<b>Population of Highest Level of Education Attained (5 Years and above) (%)</b>						
	Never Gone to School/Madrasa (No Schooling)	20.77	32.22 <sup>11</sup>	42.11	58.59	67.27	75.73
	Attended School but Not Completed Play/Nursery/KG/Pre-Primary/Class I	1.17	-	-	-	-	-
	Play/Nursery/KG/Pre-Primary Student	2.32	-	-	-	-	-
	Class I Student	1.73	-	-	-	-	-
	Class I - V	25.91	32.89 <sup>11</sup>	31.72	25.02	21.12	12.74
	Class VI - VIII	16.18	14.86 <sup>11</sup>	12.10	7.50	7.76 <sup>12</sup>	6.72 <sup>12</sup>
	Class IX or equivalent	7.08	6.79 <sup>11</sup>	4.69	2.90	-	-
	SSC or Equivalent	8.82	6.60 <sup>11</sup>	5.55	3.62	3.15 <sup>13</sup>	0.70 <sup>13</sup>
	HSC or Equivalent	7.28 <sup>14</sup>	3.89 <sup>11</sup>	2.16	1.44	-	-
	Degree or Equivalent	3.62 <sup>15</sup>	1.92 <sup>11</sup>	1.23	0.70	0.70 <sup>16</sup>	0.49 <sup>16</sup>
	Masters & above	1.72 <sup>17</sup>	0.82 <sup>11</sup>	0.44	0.23	-	-
	Non Institutional Education/ Informal Education and Others	3.40	-	-	-	-	-

<sup>10</sup> In the previous Censuses, data on divorced and separated were collected together.

<sup>11</sup> Population aged 7 years and above were considered in the census 2011, but in the other censuses, including 2022, population aged 5 years and above are considered.

<sup>12</sup> Percentage for population passed class VI to IX together.

<sup>13</sup> Percentage for population passed SSC & HSC together.

<sup>14</sup> This group includes HSC, Diploma, Nursing/Midwifery as well.

<sup>15</sup> This group includes Degree (Pass course)/Equivalent, Degree (Hons)/Equivalent, MBBS/BDS, BSc Engineering & above as well.

<sup>16</sup> It refers to percentage for degree and above.

<sup>17</sup> This group includes Masters and above, as well as PhD.



SI	Key Indicators	Population and Housing Census 2022	Population and Housing Census 2011	Population and Housing Census 2001	Population and Housing Census 1991	Population and Housing Census 1981	Population Census 1974
21	<b>Field of Education (5 Years and above) (%)</b>						
	General	89.26	93.71 <sup>18</sup>	96.44	97.18	-	-
	Technical/Vocational	0.81	0.71 <sup>18</sup>	0.41	0.53	-	-
	Religious	7.19	5.58 <sup>18</sup>	3.16	2.30	-	-
	Others	2.74	-	-	-	-	-
22	<b>Working Status<sup>19</sup> (10 Years and above) (%)</b>						
	Employed	37.21	38.16	37.25	41.84	40.61	43.25
	Household Work	31.82	33.33	31.92	37.53	37.84	36.05
	Looking for Work	1.65	1.01	1.94	1.21	-	1.09
	Do Not Work	29.32	27.50	28.89	19.42	21.55	19.61
23	<b>Working Sector (10 Years and above) (%)</b>						
	Agriculture	37.91	47.03	-	-	-	-
	Industry	18.41	14.92	-	-	-	-
	Service	43.68	38.04	-	-	-	-
24	<b>Disability (%)</b>						
	National	1.37	1.41	0.49	-	-	-
	Rural	1.50	1.51	0.51	-	-	-
	Urban	1.08	1.06	0.42	-	-	-
25	<b>Number of Household</b>						
	National	41008217 <sup>20</sup>	32173630	25490822	19397992	15075887	12675583
	Rural	27819445 <sup>20</sup>	24671590	19455678	15608654	12877233	11610230
	Urban	13188772 <sup>20</sup>	7502040	6035144	3789338	2198654	1065353
26	<b>Household by Type</b>						
	Total	40989083	32173630	25490822	19397992	15075887	-
	General	40257678	31863396	25034309	19020489	14785046	-
	Institutional	47322	26677	166446	76927	116003	-
	Others	684083	283557	290067	300576	174838	-
27	<b>Number of Dwellings</b>						
	National	35621687 <sup>21</sup>	85947935	44104078	-	-	-
	Rural	27646822 <sup>21</sup>	72681595	6800615	-	-	-
	Urban	7974865 <sup>21</sup>	13266340	37303463	-	-	-
28	<b>Household Size (General HH)</b>						
	National	3.98	4.44	4.9	5.5	5.7	5.6
	Rural	4.03	4.46	4.9	5.5	5.7	5.6
	Urban	3.87	4.37	4.8	5.5	5.9	5.9
29	<b>Type of Dwelling Structure (General HH) (%)</b>						
	Pucca	22.46	11.32	6.68	-	-	-
	Semi-pucca	18.18	19.61	10.12	-	-	-
	Kancha	58.78	66.19	74.40	-	-	-
	Jhupri	0.59	2.88	8.80	-	-	-
30	<b>Ownership Status of Dwelling Units (General HH) (%)</b>						
	Own dwelling unit	80.79	83.06	86.36	87.98	89.67	-
	Rented but having own dwelling unit elsewhere	14.32	13.74	9.70	6.67	5.02	-
	Rented and having no own dwelling unit elsewhere	2.97					
	Rent free but having own dwelling unit elsewhere	0.55	3.20	3.94	5.35	5.31	-
Rent free and having no own dwelling unit elsewhere	1.37						

<sup>18</sup> Population of aged 7 years and above were considered in the census 2011.

<sup>19</sup> Specific reference time for working status is not considered in the census 2022 and 2011.

\* In 1974, Highest Level of Education Attained had an option 'Not Reporting', which was 3.62.

<sup>20</sup> Households of floating population are included in the census 2022.

<sup>21</sup> Under the 2022 census only dwelling structures are counted, but in the previous censuses, dwellings included all types of structures such as kitchens, cowsheds, *Boithak ghar* etc. are counted.

SI	Key Indicators	Population and Housing Census 2022	Population and Housing Census 2011	Population and Housing Census 2001	Population and Housing Census 1991	Population and Housing Census 1981	Population Census 1974
31	<b>Main Source of Drinking Water (%)</b>						
	Tap/Pipe (Supply)	11.14	10.27	6.18	4.30	3.6	-
	Tubewell (Deep/Shallow)	86.51	83.92	84.6	75.73	53.1	-
	Bottled/Jar water	0.57	-	-	-	-	-
	Well	0.34	-	-	9.46	37.5 <sup>22</sup>	-
	Pond/River/Canal/Lake	0.89	-	3.32 <sup>23</sup>	10.50 <sup>24</sup>	5.8 <sup>25</sup>	-
	Spring	0.11	-	-	-	-	-
	Rain water	0.40	-	-	-	-	-
Others	0.03	5.81	5.90	-	-	-	
32	<b>Toilet Facilities (%)</b>						
	Safe Disposal with Flushing/Pouring Water	55.69	63.55 <sup>26</sup>	37.38 <sup>26</sup>	12.46 <sup>26</sup>	-	-
	Pit Latrine with Slab/Ventilated Improved Latrine/Composting Latrine	21.97	-	-	-	-	-
	Unsafe Disposal with Flushing/Pouring Water	12.90	28.72 <sup>27</sup>	41.17 <sup>27</sup>	53.34 <sup>27</sup>	-	-
	Pit Latrine Without Slab/ Open Pit	4.13	-	-	-	-	-
	Kancha/Open/Hanging Latrine (Permanent/Temporary)	4.07	-	-	-	-	-
	Open Defecation/No Latrine Available	1.23	7.72	21.45	34.20	-	-
33	<b>Main Source of Electricity (%)</b>						
	National Grid	97.59	55.60 <sup>28</sup>	31.70 <sup>28</sup>	14.29 <sup>28</sup>	-	-
	Solar	1.46				-	-
	Others	0.18				-	-
	No Electricity Facility	0.76	43.40	68.30	85.71	-	-

<sup>22</sup> It refers to the figure of Pond/Well.

<sup>23</sup> It refers to the figure of Pond/Dighi.

<sup>24</sup> It refers to the figure of Pond/River/Canal.

<sup>25</sup> It refers to the figure of River/Canal.

<sup>26</sup> It refers to the figure of Sanitary Toilet.

<sup>27</sup> It refers to the figure of Others Toilet.

<sup>28</sup> It refers to the figure of all types of electricity connection.



## Key Findings of Population and Housing Census 2022 (New Indicators) at National Level

SL	Key Indicator	National	Rural	Urban
01	<b>Type of Work (5 Years and above) (%)</b>			
	For Salary/Wage	60.42	54.56	71.45
	For Profit	21.88	22.12	21.42
	For Household Use/Consumption	13.96	18.41	5.57
	Apprenticeship	3.75	4.91	1.55
02	<b>Population Not in Education, Employment and Training (NEET) (%)</b>			
	Total	34.26	36.96	28.96
	Male	13.28	14.64	10.74
	Female	52.76	56.05	46.03
03	<b>Population having Mobile Phone for Own Use (15 Years and above) (%)</b>			
	Total	69.93	66.17	77.77
	Male	84.16	82.33	87.76
	Female	56.43	51.44	67.49
	Hijra	82.16	76.65	87.50
04	<b>Internet User (15 Years and above) (%)</b>			
	Total	36.92	31.21	48.86
	Male	46.58	40.55	58.42
	Female	27.77	22.69	39.02
	Hijra	48.92	41.57	56.04
05	<b>Population having Account in Financial Institution (15 Years and above) (%)</b>			
	Total	25.35	22.51	31.26
	Male	31.07	27.68	37.75
	Female	19.92	17.81	24.6
	Hijra	16.73	14.53	18.87
06	<b>Population having Mobile Banking Account (15 Years and above) (%)</b>			
	Total	39.11	36.67	44.19
	Male	52.33	49.88	57.13
	Female	26.57	24.62	30.89
	Hijra	41.25	38.53	43.89
07	<b>Floating Household</b>			
	Total	19134	3929	15205
08	<b>Slum Household</b>			
	Total	491795	51670	440125
09	<b>Remittance Receptient Household (%)</b>			
	Total	9.81	10.86	7.51
10	<b>Toilet Use (%)</b>			
	Not-Shared	73.25	73.92	71.81
	Shared	26.75	26.08	28.19
11	<b>Handwashing Facilities (%)</b>			
	Soap and Water	69.59	64.68	80.30
	Only Soap	1.80	2.04	1.29
	Only Water	17.71	20.74	11.09
	None	10.90	12.54	7.32

SL	Key Indicator	National	Rural	Urban
12	<b>Main Source of Cooking Fuel (%)</b>			
	Straw/Leaf/Bran/Husk	10.65	13.30	4.87
	Wood/Chalk/Chopped Wood	59.31	70.16	35.64
	Wood-Coal/Charcoal/Dried Dung	5.25	6.43	2.68
	Kerosene/Paraffin	0.03	0.01	0.08
	Petrol/Diesel	0.01	0.01	0.03
	Electricity	0.25	0.09	0.61
	Supply Gas	14.18	3.95	36.50
	LP Gas	10.13	5.91	19.32
	Biogas	0.09	0.08	0.12
	Others	0.09	0.06	0.16
13	<b>Floor Material of Main Dwelling (%)</b>			
	Cement/Concrete/Brick/Terracotta	44.75	36.55	62.65
	Tiles/Mosaic	5.31	1.72	13.15
	Wood/Bamboo/Mat/Palm Tree/Betel Nut Trunk	1.83	2.01	1.43
	Soil/Sand/Mud	47.99	59.63	22.60
Other Materials	0.12	0.10	0.17	
14	<b>Wall Material of Main Dwelling (%)</b>			
	Cement/Concrete/Brick/Terracotta	46.66	37.25	67.20
	Ceramic Tiles	0.66	0.23	1.58
	Metal Sheet/Corrugated Iron Sheet (CI Sheet)	42.00	49.44	25.76
	Wood/Bamboo/Mat/Palm Tree/Betel Nut Trunk	3.46	3.91	2.46
	Straw/Chhan/Golpata/Palm Leaf/Bichali/Polythene	0.30	0.37	0.16
	Soil/Mud	6.84	8.71	2.77
	Other Materials	0.06	0.06	0.06
No Wall	0.02	0.02	0.02	
15	<b>Roof Material of Main Dwelling (%)</b>			
	Cement/Concrete/Tile	23.62	14.31	43.94
	Metal Sheet/Corrugated Iron Sheet (CI Sheet)	74.76	83.91	54.80
	Wood/Bamboo/Mat/Straw/Chhan/Bichali/Golpata/Palm Leaf/Polythene	1.21	1.31	1.00
	Hand-made Tiles/Tile	0.33	0.40	0.17
	Other Materials	0.05	0.04	0.05
No Roof	0.03	0.03	0.04	

## Combination of Pucca, Semi Pucca, Kancha and Jhupri of Dwelling Structure

Serial	Floor Materials of Main Dwelling Structure (5a)	Wall Materials of Main Dwelling Structure (5b)	Roof Materials of Main Dwelling Structure (5c)	Category of Main Dwelling Structure
1	1	1	1	Pucca
2	1	1	2	Semi Pucca
3	1	1	3	Semi Pucca
4	1	1	4	Semi Pucca
5	1	1	5	Semi Pucca
6	1	1	6	Semi Pucca
7	1	2	1	Pucca
8	1	2	2	Semi Pucca
9	1	2	3	Semi Pucca
10	1	2	4	Semi Pucca
11	1	2	5	Semi Pucca
12	1	2	6	Semi Pucca
13	1	3	1	Semi Pucca
14	1	3	2	Kancha
15	1	3	3	Kancha
16	1	3	4	Kancha
17	1	3	5	Kancha
18	1	3	6	Kancha
19	1	4	1	Kancha
20	1	4	2	Kancha
21	1	4	3	Kancha
22	1	4	4	Kancha
23	1	4	5	Kancha
24	1	4	6	Kancha
25	1	5	1	Kancha
26	1	5	2	Kancha
27	1	5	3	Kancha
28	1	5	4	Kancha
29	1	5	5	Kancha
30	1	5	6	Kancha
31	1	6	1	Kancha
32	1	6	2	Kancha
33	1	6	3	Kancha
34	1	6	4	Kancha
35	1	6	5	Kancha
36	1	6	6	Kancha
37	1	7	1	Kancha
38	1	7	2	Kancha
39	1	7	3	Kancha
40	1	7	4	Kancha
41	1	7	5	Kancha
42	1	7	6	Kancha
43	1	8	1	Kancha
44	1	8	2	Kancha
45	1	8	3	Kancha
46	1	8	4	Kancha
47	1	8	5	Kancha
48	1	8	6	Kancha
49	2	1	1	Pucca
50	2	1	2	Semi Pucca
51	2	1	3	Semi Pucca
52	2	1	4	Semi Pucca
53	2	1	5	Semi Pucca
54	2	1	6	Semi Pucca
55	2	2	1	Pucca
56	2	2	2	Semi Pucca
57	2	2	3	Semi Pucca
58	2	2	4	Semi Pucca
59	2	2	5	Semi Pucca



Serial	Floor Materials of Main Dwelling Structure (5a)	Wall Materials of Main Dwelling Structure (5b)	Roof Materials of Main Dwelling Structure (5c)	Category of Main Dwelling Structure
60	2	2	6	Semi Pucca
61	2	3	1	Kancha
62	2	3	2	Kancha
63	2	3	3	Kancha
64	2	3	4	Kancha
65	2	3	5	Kancha
66	2	3	6	Kancha
67	2	4	1	Kancha
68	2	4	2	Kancha
69	2	4	3	Kancha
70	2	4	4	Kancha
71	2	4	5	Kancha
72	2	4	6	Kancha
73	2	5	1	Kancha
74	2	5	2	Kancha
75	2	5	3	Kancha
76	2	5	4	Kancha
77	2	5	5	Kancha
78	2	5	6	Kancha
79	2	6	1	Kancha
80	2	6	2	Kancha
81	2	6	3	Kancha
82	2	6	4	Kancha
83	2	6	5	Kancha
84	2	6	6	Kancha
85	2	7	1	Kancha
86	2	7	2	Kancha
87	2	7	3	Kancha
88	2	7	4	Kancha
89	2	7	5	Kancha
90	2	7	6	Kancha
91	2	8	1	Kancha
92	2	8	2	Kancha
93	2	8	3	Kancha
94	2	8	4	Kancha
95	2	8	5	Kancha
96	2	8	6	Kancha
97	3	1	1	Kancha
98	3	1	2	Kancha
99	3	1	3	Kancha
100	3	1	4	Kancha
101	3	1	5	Kancha
102	3	1	6	Kancha
103	3	2	1	Kancha
104	3	2	2	Kancha
105	3	2	3	Kancha
106	3	2	4	Kancha
107	3	2	5	Kancha
108	3	2	6	Kancha
109	3	3	1	Kancha
110	3	3	2	Kancha
111	3	3	3	Kancha
112	3	3	4	Kancha
113	3	3	5	Kancha
114	3	3	6	Kancha
115	3	4	1	Kancha
116	3	4	2	Kancha
117	3	4	3	Jhupri
118	3	4	4	Kancha
119	3	4	5	Kancha
120	3	4	6	Jhupri
121	3	5	1	Kancha
122	3	5	2	Kancha

Serial	Floor Materials of Main Dwelling Structure (5a)	Wall Materials of Main Dwelling Structure (5b)	Roof Materials of Main Dwelling Structure (5c)	Category of Main Dwelling Structure
123	3	5	3	Jhupri
124	3	5	4	Kancha
125	3	5	5	Kancha
126	3	5	6	Jhupri
127	3	6	1	Kancha
128	3	6	2	Kancha
129	3	6	3	Jhupri
130	3	6	4	Kancha
131	3	6	5	Kancha
132	3	6	6	Jhupri
133	3	7	1	Kancha
134	3	7	2	Kancha
135	3	7	3	Jhupri
136	3	7	4	Kancha
137	3	7	5	Kancha
138	3	7	6	Jhupri
139	3	8	1	Kancha
140	3	8	2	Kancha
141	3	8	3	Jhupri
142	3	8	4	Kancha
143	3	8	5	Jhupri
144	3	8	6	Jhupri
145	4	1	1	Kancha
146	4	1	2	Kancha
147	4	1	3	Kancha
148	4	1	4	Kancha
149	4	1	5	Kancha
150	4	1	6	Kancha
151	4	2	1	Kancha
152	4	2	2	Kancha
153	4	2	3	Kancha
154	4	2	4	Kancha
155	4	2	5	Kancha
156	4	2	6	Kancha
157	4	3	1	Kancha
158	4	3	2	Kancha
159	4	3	3	Kancha
160	4	3	4	Kancha
161	4	3	5	Kancha
162	4	3	6	Kancha
163	4	4	1	Kancha
164	4	4	2	Kancha
165	4	4	3	Jhupri
166	4	4	4	Kancha
167	4	4	5	Kancha
168	4	4	6	Jhupri
169	4	5	1	Kancha
170	4	5	2	Kancha
171	4	5	3	Jhupri
172	4	5	4	Kancha
173	4	5	5	Jhupri
174	4	5	6	Jhupri
175	4	6	1	Kancha
176	4	6	2	Kancha
177	4	6	3	Kancha
178	4	6	4	Kancha
179	4	6	5	Kancha
180	4	6	6	Jhupri
181	4	7	1	Kancha
182	4	7	2	Kancha
183	4	7	3	Jhupri
184	4	7	4	Kancha
185	4	7	5	Kancha

Serial	Floor Materials of Main Dwelling Structure (5a)	Wall Materials of Main Dwelling Structure (5b)	Roof Materials of Main Dwelling Structure (5c)	Category of Main Dwelling Structure
186	4	7	6	Jhupri
187	4	8	1	Kancha
188	4	8	2	Kancha
189	4	8	3	Jhupri
190	4	8	4	Kancha
191	4	8	5	Kancha
192	4	8	6	Jhupri
193	5	1	1	Kancha
194	5	1	2	Kancha
195	5	1	3	Jhupri
196	5	1	4	Kancha
197	5	1	5	Kancha
198	5	1	6	Kancha
199	5	2	1	Kancha
200	5	2	2	Kancha
201	5	2	3	Kancha
202	5	2	4	Kancha
203	5	2	5	Kancha
204	5	2	6	Kancha
205	5	3	1	Kancha
206	5	3	2	Kancha
207	5	3	3	Jhupri
208	5	3	4	Kancha
209	5	3	5	Kancha
210	5	3	6	Kancha
211	5	4	1	Kancha
212	5	4	2	Kancha
213	5	4	3	Jhupri
214	5	4	4	Kancha
215	5	4	5	Kancha
216	5	4	6	Jhupri
217	5	5	1	Kancha
218	5	5	2	Kancha
219	5	5	3	Jhupri
220	5	5	4	Kancha
221	5	5	5	Kancha
222	5	5	6	Jhupri
223	5	6	1	Kancha
224	5	6	2	Kancha
225	5	6	3	Jhupri
226	5	6	4	Kancha
227	5	6	5	Kancha
228	5	6	6	Jhupri
229	5	7	1	Kancha
230	5	7	2	Kancha
231	5	7	3	Jhupri
232	5	7	4	Kancha
233	5	7	5	Kancha
234	5	7	6	Jhupri
235	5	8	1	Kancha
236	5	8	2	Kancha
237	5	8	3	Jhupri
238	5	8	4	Kancha
239	5	8	5	Kancha
240	5	8	6	Jhupri

Data on floor, wall and roof materials of the main dwelling structure are collected separately in this census. In order to provide the data on dwelling structure by the category, pucca, semi pucca, kancha and jhupri, the combination is provided in the table. Considering the dwelling structure of Chattogram Hill Tracts (Rangamati, Khagrachhari and Bandarban) the combination of (5a=3, 5b=4, 5c=3) and (5a=4, 5b=4, 5c=3) is considered as Kancha instead of Jhupri for other district. According to the census questionnaire, floor, wall and roof materials of main dwelling structure are collected by following mentioned options:

**5a. Floor materials of main dwelling structure**

1. Cement/concrete/brick/terracotta
2. Tiles/mosaic
3. Wood/bamboo/mat/palm tree/betel nut trunk
4. Soil/sand/mud
5. Other materials

**5b. Wall materials of main dwelling structure**

1. Cement/concrete/brick/terracotta
2. Ceramic Tiles
3. Metal sheet/CI sheet/Corrugated Iron sheet
4. Wood/bamboo/mat/palm tree/betel nut trunk
5. Straw/chhan/golpata/palm leaf/bichali/polythene
6. Soil/mud
7. Other Materials
8. No wall

**5c. Roof materials of main dwelling structure**

1. Cement/concrete/tile
2. Metal Sheet/CI Sheet/Corrugated Iron Sheet
3. Wood/bamboo/mat/straw/chhan/bichali/golpata/palm leaf/polythene
4. Hand-made tiles/tile
5. Other Materials
6. No roof



# Census Questionnaire

পরিসংখ্যান ও তথ্য ব্যবস্থাপনা বিভাগ  
বাংলাদেশ পরিসংখ্যান ব্যুরো



গণপ্রজাতন্ত্রী বাংলাদেশ সরকার  
জনশুমারি ও গৃহগণনা ২০২২ প্রশ্নপত্র



গোপনীয়

বিভাগ <input type="checkbox"/> জেলা <input type="checkbox"/> ডিসি/সি <input type="checkbox"/> ইউসি/সি <input type="checkbox"/> উপজেলা/থানা <input type="checkbox"/> জোন <input type="checkbox"/> ইউনিয়ন/ওয়ার্ড <input type="checkbox"/> মৌজা <input type="checkbox"/> গ্রাম/মহল্লা <input type="checkbox"/> আরএমও <input type="checkbox"/> সুপারভাইজার <input type="checkbox"/> তথ্যসংগ্রহকারী <input type="checkbox"/> গণনা এলাকা <input type="checkbox"/>															
খানা মডিউল															
1. খানার ক্রমিক নম্বর	2. খানার ঠিকানা: ফ্ল্যাট নম্বর/হোল্ডিং/ বাড়ির নম্বর/ প্রতিষ্ঠানের নাম: (ফ্ল্যাট হোল্ডিং/বাড়ির নম্বর না থাকলে, বাড়ির নাম লিখুন। প্রতিষ্ঠান হলে, প্রতিষ্ঠানের নাম অবশ্যই লিখুন।)	3a. বসবাসের ধরন ① বস্তি [=>Q4] ② ভাসমান/হিম্মতুল* ③ উপরের কোনোটিই নয় [=>Q4]	4. খানার প্রকার ① সাধারণ ② প্রাতিষ্ঠানিক ③ অন্যান্য	5a. খানার প্রধান বসতঘরের শেখের উপকরণ ① সিমেন্ট/কংক্রিট/ইটা/পোড়ামাটি ② কাঠ/বীশ/চাটাই/তালপাতা/সুপারিগাহের গুড়ি ③ মাটি/খালি/কাদা ④ অন্যান্য উপকরণ	5b. খানার প্রধান বসতঘরের দেয়ালের উপকরণ ① সিমেন্ট/কংক্রিট/ইটা/পোড়ামাটি ② সিরামিক টাইলস ③ খাতব টিম/সিআই শিট/চেউটন ④ কাঠ/বীশ/চাটাই/তালপাতা/সুপারি গাহের গুড়ি ⑤ খাত/হন/গোলপাতা/তালপাতা/বিচালি/পলিথিন ⑥ মাটি/কাদা মাটি ⑦ অন্যান্য উপকরণ ⑧ দেয়াল নেই	5c. খানার প্রধান বসতঘরের ছাদ/ছাউনির উপকরণ ① সিমেন্ট/কংক্রিট/টালি ② খাতব টিম/সিআই শিট/চেউটন ③ কাঠ/বীশ/চাটাই/খাত/ছন/বিচালি/গোলপাতা/তালপাতা/পলিথিন ④ হাতে তৈরী টাইলস/টালি ⑤ অন্যান্য উপকরণ ⑥ ছাদ/ছাউনি নেই	6a. খানায় বাসপূর্বের সংখ্যা [একই বাড়িতে একাধিক খানা থাকলে, সর্বমুখ্য খানার ক্ষেত্রে 0 লিখুন, শেষ খানার ক্ষেত্রে 99 লিখুন। বাসপূর্ব তালিকাভুক্ত করে থাকা খানার পৃথক বসতঘর থাকলে, তার সংখ্যা 0 ও 99-এর মাঝে যোগ করে লিখুন।] 6b. ভবনের মোট তলার সংখ্যা গৃহ-১ <input type="text"/> গৃহ-২ <input type="text"/> গৃহ-৩ <input type="text"/> গৃহ-... <input type="text"/> গৃহ-৯ <input type="text"/>	7. বাসপূর্বের মালিকানা ① নিজস্ব ② ভাড়া- কিন্তু অন্য স্থানে নিজস্ব বাসগৃহ আছে ③ ভাড়া এবং অন্য কোথাও নিজস্ব বাসগৃহ নেই ④ বিনা ভাড়া- কিন্তু অন্য স্থানে নিজস্ব বাসগৃহ আছে ⑤ বিনা ভাড়া এবং অন্য কোথাও নিজস্ব বাসগৃহ নেই	8. খানায় খাবার পানির প্রধান উৎস ① ট্যাপ/পাইপ (সাপ্লাই) ② টিউবওয়েল (গভীর/অগভীর) ③ বোতলজাত পানি/পানির জার ④ কুপ/কুয়া ⑤ পুকুর/নদী/খাল/লেক ⑥ বরনা/ছাড়া ⑦ খুঁটির পানি ⑧ অন্যান্য	9a. টয়লেট সুবিধা নিরাপদ নিষ্কাশন ① ফ্লাশ করে পানি ঢেলে ② ফ্লাশ করে পানি ঢেলে অনিরাপদ নিষ্কাশন (গভীর/অগভীর) ③ স্যানিটেশন/ইন্সটলেশন/ইন্সটলেশন/লাট্রিন/কম্পোস্টিং লাট্রিন ④ পুকুর/নদী/লাট্রিন/উন্মুক্ত পিট ⑤ কাঁচা/খোলা/বুলবুল লাট্রিন (হাট/অহাট) ⑥ খোলা জায়গা/ লাট্রিন নেই [=>Q9c]	9b. টয়লেট ব্যবহারের ধরন ① একক ② যৌথ 9c. সাবান ও পানিসহ হাতধোয়ার পৃথক ব্যবস্থা (টয়লেট ব্যতীত) কী: ① সাবান-পানি ② শুষ্ক সাবান ③ শুষ্ক পানি ④ কোনোটিই নেই/পৃথক ব্যবস্থা নেই	10a. খানায় বিদ্যুৎ সুবিধার প্রধান উৎস ① জাতীয় গ্রিড ② সৌরবিদ্যুৎ ③ অন্যান্য ④ বিদ্যুৎ সুবিধা নেই 10b. রান্নার জ্বালানির প্রধান উৎস ① খাত/পাতা/তুষ/তুপি ② কাঠ/খিজল/কাড়ি ③ কাঠ/করলা/চাহকরলা ④ শুকনো গাছের শুকনো গাছের ⑤ কেরোসিন/প্যারফিন ⑥ পেট্রোল/ডিজেল ⑦ বিদ্যুৎ ⑧ ম্যাগাই গ্যাস ⑨ এলপিগ্যাস ⑩ অন্যান্য	11. খানায় কোনো ক্ষুদ্র নৃগোষ্ঠীর সদস্য আছে কি? [=>Q11] ① হ্যাঁ ② না	12. খানায় কোনো বিদেশি নাগরিক (Foreigner) আছে কি? [=>Q12] ① হ্যাঁ [Q12a পূরণ হবে না] ② না [Q12a পূরণ হবে না] *আসবাসনবিহীন মুঠ সদস্য [=>Q13]	13. খানায় কী ধরনের অর্থনৈতিক কর্মকাণ্ড পরিচালিত হয়? ① কৃষি ② অকৃষি ③ কৃষি-অকৃষি উভয়ই ④ কোনোটিই হয় না 14. গত ২ (দুই) বছরে খানায় কোনো বিদেশীক রেমিট্যান্স (অর্থ/পণ্য) গ্রহণ করা হয়েছে কি? ① হ্যাঁ ② না
15	a. শুমারি রাতে খানায় অবস্থানকারী সদস্য (আত্মীয়/অনাত্মীয়সহ) সংখ্যা	b. শুমারি রাতে খানায় অনুপস্থিত (সমন্বত/ডিউটিং) সদস্য সংখ্যা	c. খানায় অজুর্ভুক্ত মোট সদস্য সংখ্যা (a+b)	d. খানার কতজন 'বাংলাদেশি নাগরিক' সদস্য বর্তমানে বিদেশে থাকেন? e. গত ২ (দুই) বছরে খানার কতজন সদস্য বিদেশ হতে স্থায়ীভাবে ফেরত এসেছেন?											

ব্যক্তি মডিউল																	
16. সদস্যের ক্রমিক নম্বর	17. খানার সদস্যের নাম [খানাগুরুত্ব থেকে শুরু করুন এবং ইংরেজি CAPITAL LETTER-এ প্রদর্শন লিখুন।]	18. বয়স (পূর্ণ বছরে)	19. লিঙ্গ ① পুরুষ ② মহিলা ③ হিজড়া	20. খানাপ্রধানের সাথে সম্পর্ক* ① খানাপ্রধান ② স্ত্রী/স্বামী ③ সন্তান ④ মা/বাবা ⑤ ভাই/বোন ⑥ পুত্রবৃ/জামাতা ⑦ অন্যান্য আত্মীয় ⑧ গৃহকর্মী ⑨ অন্যান্য অনাথীয়	21. বৈবাহিক অবস্থা ① অবিবাহিত ② বর্তমানে বিবাহিত ③ বিধবা/বিপৃষ্টক ④ তালাকপ্রাপ্ত ⑤ দাম্পত্য বিচ্ছেদ	22. ধর্ম ① মুসলমান ② হিন্দু ③ খ্রিস্টান ④ বৌদ্ধ ⑤ অন্যান্য	23. প্রতিবন্ধী হলে, তার ধরন? [একাধিক উত্তর হতে পারে] <input type="checkbox"/> 1-আটজম <input type="checkbox"/> 2-শারীরিক <input type="checkbox"/> 3-মানসিক <input type="checkbox"/> 4-দৃষ্টি <input type="checkbox"/> 5-বাক <input type="checkbox"/> 6-বুদ্ধি <input type="checkbox"/> 7-শ্রবণ <input type="checkbox"/> 8-সেরিব্রাল পালসি <input type="checkbox"/> 9-ডাউন সিনড্রোম <input type="checkbox"/> 10-অন্যান্য ⑩ প্রতিবন্ধী নয়	০৫ বছর ও তদুর্ধ্ব বয়সের সদস্যদের জন্য							33. ক্ষুদ্র নৃগোষ্ঠীর নাম নির্বাচন করুন [Q11 হ্যাঁ হলে, তালিকা হতে নির্বাচন করুন।]	34. জাতীয়তা কী? [Q33a] [=>Q33b]	35a. বাংলাদেশি হলে, নিজ জেলা [তালিকা হতে নির্বাচন করুন] 35b. বিদেশি হলে, দেশের নাম [তালিকা হতে নির্বাচন করুন]
								24. পড়তে ও লিখতে পারেন কি? ① পড়তে ও লিখতে পারেন ② শুধু পড়তে পারেন ③ কোনোটিই পারেন না	25. বর্তমানে শিক্ষার্থী কি? ① হ্যাঁ ② না	26. সর্বোচ্চ শ্রেণি পাশ (হেপপন থেকে নির্বাচন করুন)	27. পাশের ক্ষেত্র ① সামরিক ② কারিগরি ③ ধর্মীয় ④ অন্যান্য	28. কাজের মর্যাদা ① কাজে নিয়োজিত ② গৃহস্থলি কাজ/পৃথকর্ম [=>Q30] ③ কাজ খুঁজছে [=>Q30] ④ কাজ করে না [=>Q30]	29a. কর্মরত হলে, কাজের ধরন ① বেতন/মজুরির বিনিময়ে ② মুনাফার উদ্দেশ্যে ③ খানার ব্যবহার/চোপের জন্য ④ নিস্কামবিস	29b. কর্মরত হলে, কাজের ক্ষেত্র ① কৃষি ② শিল্প ③ সেবা			

প্রশ্ন 26 এর কোডসমূহ: ০০-কখনও স্কুল/মাদ্রাসায় যায়নি, ০১-প্রাথমিক/কেজি/প্রাথমিক শ্রেণির শিক্ষার্থী, ০২-১ম শ্রেণির শিক্ষার্থী, ০৩-২য় শ্রেণি পাশ, ০৪-৩য় শ্রেণি পাশ, ০৫-৪র্থ শ্রেণি পাশ, ০৬-৫ম শ্রেণি/পিএসসি/ইবতদারী/সমমান পাশ, ০৬-৬ষ্ঠ শ্রেণি পাশ, ০৭-৭ম শ্রেণি পাশ, ০৮-৮ম শ্রেণি/জেএসসি/জেডিসি/সমমান পাশ, ০৯-৯ম শ্রেণি পাশ, ১০-এসএসসি/দাখিল/ও-লেভেল/সমমান পাশ, ১১-এইচএসসি/আলিম/এ-লেভেল/সমমান পাশ, ১২-বিএ/বিএসসি/বিকম/বিবিএ/ফাজিল (পাসকোর্স) পাশ, ১৩-বিএ/বিএসসি/বিকম/বিবিএ (সম্মান) পাশ, ১৪-এমএ/এমএসসি/এমকম/এমবিএ/কামিল/দাওরাহ ও তদুর্ধ্ব পাশ, ১৫-পিএইচডি সম্পন্ন, ১৬-এমবিবিএস/বিডিএস পাশ, ১৭-এমবিবিএস/বিডিএস পাশ, ১৮-এমবিবিএস/বিডিএস পাশ, ১৯-এমবিবিএস/বিডিএস পাশ, ২০-নার্সিং/ডিওআইফারি পাশ, ২১-বিএসসি ও তদুর্ধ্ব ইঞ্জিনিয়ারিং পাশ, ২২-ডিপ্লোমা পাশ, ২৩-অপ্রাতিষ্ঠানিক শিক্ষা, ৯৯- অন্যান্য



Government of the People's Republic of Bangladesh Population and Housing Census 2022 Questionnaire																										
Module: Household Related																										
1. Household Serial No.	2. Household Address	3a. Types of Dwelling	4. Types of Household	5a. Floor material of the main Dwelling	5b. Wall Material of the main dwelling	5c. Roof Material of the main Dwelling	6a. No. of Dwelling	7. Ownership Status of Dwelling units	8. Main Source of Drinking Water	9a. Toilet Facilities	9b. Types of Toilet use	10a. Main Source of Electricity in the Household	11. Are there any members of any ethnic group in the household?	13. What kind of economic activities are conducted in the household?												
(3 Digit) [ ][ ][ ]	(If the Household do not have flat /holding/ house number, write the name of the institution.)	<input type="checkbox"/> Slum [↔Q4] <input type="checkbox"/> Floating/ Rootless* <input type="checkbox"/> None of the above [↔Q4] <b>3b. Do you have a dwelling house elsewhere?</b> <input type="checkbox"/> Yes <input type="checkbox"/> No [↔ Q11] <i>*Applicable for census night only</i>	<input type="checkbox"/> General <input type="checkbox"/> Institutional <input type="checkbox"/> Others <i>*If institutional and other Skip Q7 and Q20</i>	<input type="checkbox"/> Cement / Concrete / Brick / Terracotta <input type="checkbox"/> Tiles / Mosaic <input type="checkbox"/> Wood / Bamboo / Mat / Palm Tree / Betel Nut Trunk <input type="checkbox"/> Soil/Sand / Mud <input type="checkbox"/> Other Materials	<input type="checkbox"/> Cement / Concrete / Brick / Terracotta <input type="checkbox"/> Ceramic Tiles <input type="checkbox"/> Metal Sheet/Cl Sheet / Corrugated Iron Sheet <input type="checkbox"/> Wood / Bamboo / Mat / Palm Tree / Betel Nut Trunk <input type="checkbox"/> Straw / Chhan / Golpata / Palm leaf / Polythene <input type="checkbox"/> Soil / Mud <input type="checkbox"/> Others Materials <input type="checkbox"/> No Wall	<input type="checkbox"/> Cement / Concrete / Tile <input type="checkbox"/> Metal Sheet / O Sheet / Corrugated Iron Sheet <input type="checkbox"/> Wood / Bamboo / mat / Straw / Chhan / Bichali / Golpata / Palm leaf / Polythene <input type="checkbox"/> Hand-made Tiles / Tile <input type="checkbox"/> Other Materials <input type="checkbox"/> No Roof	(If there are more than one household in the same house, write 0 for all households, and 99 for the last household. If there is a separate dwelling in the house, add the numbers 0 and 99) [ ][ ]	<input type="checkbox"/> Own <input type="checkbox"/> Rented but having own dwelling unit elsewhere <input type="checkbox"/> Rented and having no own dwelling unit elsewhere <input type="checkbox"/> Rent Free but having own dwelling unit elsewhere <input type="checkbox"/> Rent Free and having no own dwelling unit elsewhere	<input type="checkbox"/> Tap/Pipe (Supply) <input type="checkbox"/> Tubewell (Deep/Shallow) <input type="checkbox"/> Bottled/ Jar Water <input type="checkbox"/> Well <input type="checkbox"/> Pond/River/ Canal/Lake <input type="checkbox"/> Spring <input type="checkbox"/> Rain Water <input type="checkbox"/> Others	<input type="checkbox"/> Safe Disposal with Flushing/Pouring Water <input type="checkbox"/> Unsafe Disposal with Flushing/ Pouring Water <input type="checkbox"/> Pit Latrine with Slab / Ventilated Improved Latrine / Composting Latrine <input type="checkbox"/> Pit Latrine without Slab / Open pit <input type="checkbox"/> Kancha / Open / Hanging Latrine (Permanent / Temporary) <input type="checkbox"/> Open Defecation / No Latrine Available [↔ Q9c]	<input type="checkbox"/> Not-Shared <input type="checkbox"/> Shared <b>9c. Are there separate handwashing facilities (other than toilets) with soap and water?</b> <input type="checkbox"/> Soap and Water <input type="checkbox"/> Only Soap <input type="checkbox"/> Only Water <input type="checkbox"/> No Separate arrangement	<input type="checkbox"/> National Grid <input type="checkbox"/> Others <input type="checkbox"/> Solar <input type="checkbox"/> No Electricity Connection <b>10b. Main source of cooking fuel</b> <input type="checkbox"/> Straw / Leaf / Bran / Husk <input type="checkbox"/> Wood / Chalk / Chopped Wood <input type="checkbox"/> Wood-coal / Charcoal / Dried Dung <input type="checkbox"/> Kerosene / Paraffin <input type="checkbox"/> Petrol / Diesel <input type="checkbox"/> Electricity <input type="checkbox"/> Supply Gas <input type="checkbox"/> LP Gas <input type="checkbox"/> Biogas <input type="checkbox"/> Others	<input type="checkbox"/> Yes [Q33 will be filled] <input type="checkbox"/> No (Q33 won't be filled) * If floating / Rootless. [↔ Q13]	<input type="checkbox"/> Agriculture <input type="checkbox"/> Non-Agriculture <input type="checkbox"/> Agriculture and Non Agriculture <input type="checkbox"/> None * If floating / Rootless, [↔ Q15a & skip 15d, 15e]												
<b>15a.</b> Number of members (including relatives / non-relatives) staying in the household on census night			<b>b.</b> Number of members absent (on travel/on board / on duty) at the census night			<b>c.</b> Total number of members in the household (a + b)			<b>d.</b> How many 'Bangladeshi Citizen members of household are currently living abroad?			<b>e.</b> How many members of the household have returned permanently from abroad in the last 2 (two) years?														
Module: Individual																										
16. Members Serial Number	17. Name of Household Members	18. Age	19. Sex	20. Relationship with head of household	21. Marital Status	22. Religion	23. Types of Disabilities if applicable?	For members aged 05 years and above																		
								24. Can you read or write?	25. Are you a student?	26. Highest class passed	27. Field of Education	28. Working Status	29a. If working, the type of work	29b. If employed, the field of employment	30. Are you currently in any training?	31a. Do you have mobile phone for your own usage?	31b. Have you used the internet (Facebook, YouTube, WhatsApp, Viber, IMO, Zoom, online magazine reading, email, etc.) once in the last 03 months?	32a. Do you have bank/ insurance / microcredit / post office / savings account?	32b. Do you have a mobile banking account (bKash / Nagad / rocket / etc)?	33. Select the name of ethnic group	34. Nationality?	35a. if Bangladeshi, Home district	35b. If foreigner, country name			
[ ][ ]	[Start from head of the household & Write full name in Capital letter]	(Completed Year)	1- Male 2- Female 3- Hijra	1-Head of the Household 2-Wife/ Husband 3-Children 4-Mother/Father 5-Brother/Sister 6-Son-in-law/ Daughter-in-law 7-Other Relatives 8-Maid 9-Non-Relatives <i>*Relationship options will be filtered based on gender (Q19)</i>	1- Never married 2- Currently Married 3-Widow / Widower 4- Divorced 5- Separated	1- Muslim 2- Hindu 3- Christian 4- Buddhist 5- Others	(Multiple answers allowed) 1-Autism 2-Physical 3-Mental 4-Vision 5-Speech 6-Intelligence 7-Hearing 8-Cerebral Palsy 9-Down Syndrome 10-Other 0- Not Disable	1- Can read and write 2- Can only read 3- Can't read and write	1- Yes 2- No	(Write appropriate code form the list)	1- General 2- Technical/ Vocational 3- Religious 4- Others	1- Employed 2- Household work/ housework 3- Looking for work 4- Donot work [↔Q301]	1- For salary / Wage 2- For Profit 3- For Household Use/Consumption 4- Apprenticeship	1- Agriculture 2- Industry 3- Service	1- Yes 2- No	1- Yes 2- No	1- Yes 2- No	1- Yes 2- No	1- Yes 2- No	1- Yes 2- No	1- Yes 2- No	1- Bangladeshi [↔ Q35a] 2- Foreigner [↔ Q35b]	[↔ Q11] [Q11] yes, select from list	[select from list]	[select from list]	
[ ][ ]	[ ][ ][ ]	[ ][ ][ ]	[ ][ ]	[ ][ ]	[ ][ ]	[ ][ ]	[ ][ ]	[ ][ ]	[ ][ ]	[ ][ ]	[ ][ ]	[ ][ ]	[ ][ ]	[ ][ ]	[ ][ ]	[ ][ ]	[ ][ ]	[ ][ ]	[ ][ ]	[ ][ ]	[ ][ ]	[ ][ ]	[ ][ ]	[ ][ ]	[ ][ ]	[ ][ ]
[ ][ ]	[ ][ ][ ]	[ ][ ][ ]	[ ][ ]	[ ][ ]	[ ][ ]	[ ][ ]	[ ][ ]	[ ][ ]	[ ][ ]	[ ][ ]	[ ][ ]	[ ][ ]	[ ][ ]	[ ][ ]	[ ][ ]	[ ][ ]	[ ][ ]	[ ][ ]	[ ][ ]	[ ][ ]	[ ][ ]	[ ][ ]	[ ][ ]	[ ][ ]	[ ][ ]	[ ][ ]

**Q 26 (Codes):** 00-Never Gone to School/Madrassa, 77-Play/Nursery/KG/Pre-Primary student, 88-Class I Student, 01-Class I Pass, 02-Class II Pass, 03-Class III Pass, 04-Class IV Pass, 05-Class V/PEC/Ibtedai/Equivalent Pass, 06-Class VI Pass, 07-Class VII Pass, 08-Class VIII/JSC/JDC/Equivalent Pass, 09-Class IX Pass, 10-SSC/Dakhil/O-Level/Equivalent Pass, 12-HSC/Alim/A-Level/Equivalent Pass, 15-BA/BSc/BCom/BBA/Fazil (Pass Course) Pass, 16-BA/BSc/BCom/BBA (Hons) Pass, 17-MA/MSc/MCom/MBA/Kamil/Dawra and above Pass, 18-PhD Completed, 19-MBBS/BDS Pass, 20-Nursing/Midwifery Pass, 21-BSc Engineering and above Pass, 22-Diploma Pass, 23-Non-formal/Informal Education, 99- Others

## Teams and Committees Involved in Population and Housing Census 2021 Project

### A. Report Writing Team

1	Mr. Mohammad Salim Sarker	Project Director, Population & Housing Census 2021 Project, BBS
2	Ms. Asrafun Naher	Deputy Project Director (Field), PHC 2021 Project, BBS
3	Mr. Pratik Bhattacharjee	Deputy Project Director (Finance), PHC 2021 Project, BBS
4	Mr. Nayon Kanti Ray	Deputy Director, PHC 2021 Project, BBS
5	Ms. Shaila Sharmin	Statistical Officer, PHC 2021 Project, BBS
6	Mr. A. S. M. Yusuf	Statistical Officer, PHC 2021 Project, BBS
7	Mr. Mohammad Saidur Rahman	Statistical Officer, PHC 2021 Project, BBS
8	Mr. Amir Md. Emon	Statistical Officer, PHC 2021 Project, BBS
9	Mr. Mohammad Monirul Islam	Statistical Officer, PHC 2021 Project, BBS

### B. Report Writer

Mr. Sadek Hossain Khoka, Programmer, Computer Wing, BBS

### C. Steering Committee (*Not according to seniority*)

1	Secretary, Statistics and Informatics Division (SID), Ministry of Planning	Chairperson
2	Additional Secretary/Joint Secretary (Development/Informatics/ Administration), Statistics and Informatics Division (SID)	Member
3	Director General, Bangladesh Bureau of Statistics (BBS)	Member
4	Representative, Socio Economic Infrastructure Division, Planning Commission, Ministry of Planning ( <i>Not below the rank of Joint Secretary</i> )	Member
5	Representative, Finance Division, Ministry of Finance ( <i>Not below the rank of Joint Secretary</i> )	Member
6	Representative, Programming Division, Planning Commission, Ministry of Planning ( <i>Not below the rank of Joint Secretary</i> )	Member
7	Representative, General Economics Division (GED), Planning Commission, Ministry of Planning ( <i>Not below the rank of Joint Secretary</i> )	Member
8	Representative, Implementation Monitoring and Evaluation Division (IMED), Ministry of Planning ( <i>Not below the rank of Joint Secretary</i> )	Member
9	Representative, NEC-ECNEC & Coordination and Planning, Planning Division, Ministry of Planning ( <i>Not below the rank of Joint Secretary</i> )	Member
10	Project Director, Population & Housing Census 2021 Project, BBS	Member
11	Deputy Secretary (Development-1), Statistics and Informatics Division (SID), Ministry of Planning	Member Secretary

**D. Project Implementation Committee** *(Not according to seniority)*

1	Director General, Bangladesh Bureau of Statistics (BBS),	Chairperson
2	Representative (Development Wing), Statistics and Informatics Division (SID), Ministry of Planning	Member
3	Representative (Development and Planning Wing), Statistics and Informatics Division (SID), Ministry of Planning	Member
4	Deputy Director General, Bangladesh Bureau of Statistics	Member
5	Representative, Socio Economic Infrastructure Division, Planning Commission, Ministry of Planning	Member
6	Representative, Programming Division, Planning Commission, Ministry of Planning	Member
7	Representative, General Economic Division (GED), Planning Commission, Ministry of Planning	Member
8	Representative, NEC-ECNEC & Coordination and Planning, Planning Division, Ministry of Planning	Member
9	Representative, Implementation Monitoring and Evaluation Division (IMED), Ministry of Planning	Member
10	Representative, Finance Division, Ministry of Finance	Member
11	Director (All Wing), Bangladesh Bureau of Statistics (BBS)	Member
12	Project Director, Population & Housing Census 2021 Project, BBS	Member
13	Deputy Project Director (Admin/Finance), Population & Housing Census 2021 Project, BBS	Member
14	Deputy Project Director (Field Operations), Population & Housing Census 2021 Project, BBS	Member Secretary

**E. Proof Reader and Report Reviewer Team**

- 1 Professor Dr. M. Nurul Islam,  
Former Vice Chancellor, Mawlana Bhashani Science and Technology University, Tangail
- 2 Mr. Ziauddin Ahmed, Director, Statistical Staff Training Institute, BBS
- 3 Mr. Md. Saydur Rahman, Statistical Officer, Demography and Health Wing, BBS
- 4 Ms. Ismat Zerine, Statistical Officer, PHC 2021 Project, BBS

**F. Report Review Committee** *(Not according to seniority)*

1	Additional Secretary (Informatics), Statistics and Informatics Division	Chairperson
2	Joint Secretary (Budget, Financial Management & Audit and ICT) Statistics and Informatics Division	Member
3	Joint Secretary (Development), Statistics and Informatics Division	Member
4	Joint Secretary (Informatics), Statistics and Informatics Division	Member
5	Deputy Secretary (Development-2), Statistics and Informatics Division	Member
6	Deputy Secretary (Admin-4), Statistics and Informatics Division	Member
7	Deputy Secretary (GIS and Geo Code Cell), Statistics and Informatics Division	Member
8	Deputy Secretary (Audit Division), Statistics and Informatics Division	Member

**F. Report Review Committee** *(Not according to seniority)*

9	Deputy Secretary (Budget, Financial Management and Audit Division) Statistics and Informatics Division	Member
10	Deputy Secretary (Development-1), Statistics and Informatics Division	Member
11	Deputy Secretary (Planning), Statistics and Informatics Division	Member
12	Deputy Secretary (Admin-2), Statistics and Informatics Division	Member
13	Deputy Secretary (Informatics-1), Statistics and Informatics Division	Member
14	Deputy Secretary (Informatics-3), Statistics and Informatics Division	Member
15	Mr. Mohammad Abdul Kadir Miah, Director, Census Wing, BBS	Member
16	Mr. Md. Rafiqul Islam, Director (In charge), National Accounting Wing, BBS	Member
17	Mr. Mohammad Salim Sarker, Project Director, Population and Housing Census 2021, BBS	Member
18	Mr. Md. Alamgir Hossen, Deputy Director, Demography and Health Wing, BBS	Member
19	Mr. Mohammad Rafiqul Islam, System Analyst, Statistics and Informatics Division	Member
20	Mr. Md. Azgar Ali, Deputy Director, Computer Wing, BBS	Member
21	Mrs. Naima Akther, Deputy Director, Demography and Health Wing, BBS	Member
22	Assistant Secretary, (SDG Cell), Statistics and Informatics Division	Member
23	Programmer, ICT, Statistics and Informatics Division	Member
24	Accounts Officer, Account Section, Statistics and Informatics Division	Member
25	Deputy Secretary (Informatics-2), Statistics and Informatics Division	Member Secretary

**G. Editor's Forum** *(Not according to seniority)*

1	Mr. Mohammad Obaidul Islam, Deputy Director General, BBS	Convener
2	Mr. Md. Mashud Alam, Director, BBS	Member
3	Mr. Alauddin Al Azad, Director, Agriculture Wing, BBS	Member
4	Mr. Mohammad Abdul Kadir Miah, Director, Census Wing, BBS	Member
5	Mr. Kabir Uddin Ahmed, Director, Computer Wing, BBS	Member
6	Mr. Md. Emdadul Haque, Director, Demography and Health Wing, BBS	Member
7	Mr. Mohammad Atikul Kabir, Director, Industry and Labor Wing, BBS	Member
8	Mr. Abdur Rob Dhali, Director, Planning and Development Cell, BBS	Member
9	Mr. H. M. Firoz, Director (In charge), FA & MIS Wing, BBS	Member
10	Mr. Md. Rafiqul Islam, Director (In charge), National Accounting Wing, BBS	Member
11	Mr. Mohammad Salim Sarker, Project Director, Population and Housing Census 2021 Project, BBS	Member
12	Mr. Md. Alamgir Hossen, Project Director, SVRS in Digital Platform Project, BBS	Member
13	Mr. Ziauddin Ahmed, Director, Statistical Staff Training Institute, BBS	Member Secretary

**H. Technical Support Team** *(Not according to seniority)*

1	Dr. Dipankar Roy, Joint Secretary, Statistics and Informatics Division (SID)	Team Leader
2	Mr. Md. Mashud Alam, Director, BBS	Member
3	Mr. Md. Alamgir Hossen, Project Director, SVRS in Digital Platform Project, BBS	Member

#### H. Technical Support Team *(Not according to seniority)*

- 4 Mr. Mohiuddin Ahmed MPH, Deputy Director, National Accounting Wing, BBS Member
- 5 Ms. Shaila Sharmin, Statistical Officer, PHC 2021 Project, BBS Member Secretary

#### I. Consultants Associated with this report

- 1 Mr. Satya Ranjan Mondal Report Writing Consultant, PHC 2021 Project, BBS

#### J. Census Data Cleaning and Processing Team

- 1 Mr. Md. Dilder Hossain Former Project Director, Population & Housing Census 2021 Project, BBS
- 2 Mr. S. M. Kamrul Islam Former DPD (Admin), Population & Housing Census 2021 Project, BBS
- 3 Mr. Jatan Kumar Saha System Analyst, Computer Wing, BBS
- 4 Mr. Mohammad Rafiqul Islam System Analyst, Statistics and Informatics Division (SID)
- 5 Mr. S M Ahasan Kabir System Analyst, Computer Wing, BBS
- 6 Ms. Reshma Jesmin Deputy Director, Demography and Health Wing, BBS
- 7 Mr. Nayon Kanti Ray Deputy Director, Population & Housing Census 2021 Project, BBS
- 8 Mr. Md Faroque Sohel Programmer, Computer Wing, BBS
- 9 Mr. Mohammad Anamul Haque Maintenance Engineer, Computer Wing, BBS
- 10 Mr. Sadek Hossain Khoka Programmer, Population & Housing Census 2021 Project, BBS
- 11 Ms. Tarana Nasrin Programmer, Population & Housing Census 2021 Project, BBS
- 12 Mr. Proloy Kumar Goswami Programmer, Population & Housing Census 2021 Project, BBS
- 13 Mr. Azizur Rahman Assistant Programmer, Computer Wing, BBS

#### K. Tabulation Plan Preparation Team

- 1 Mr. Mohammad Salim Sarker Project Director, Population & Housing Census 2021 Project, BBS
- 2 Ms. Asrafun Naher DPD (Field), Population & Housing Census 2021 Project, BBS
- 3 Ms. Shaila Sharmin Statistical Officer, Population & Housing Census 2021 Project, BBS
- 4 Mr. A. S. M. Yusuf Statistical Officer, Population & Housing Census 2021 Project, BBS

#### L. Table Generating Team

- 1 Mr. Sadek Hossain Khoka Programmer, Population & Housing Census 2021 Project, BBS
- 2 Ms. Tarana Nasrin Programmer, Population & Housing Census 2021 Project, BBS
- 3 Mr. Proloy Kumar Goswami Programmer, Population & Housing Census 2021 Project, BBS

#### M. Maps Development

Mr. Rezaul Roni, Associate Professor, Department of Geography and Environment, Jahangirnagar University

#### N. Team Leaders of Various Subject-matter Team Constituted for Population and Housing Census 2022

- 1 Mr. Kazi Nurul Islam Deputy Director General, BBS Census Advisory Team
- 2 Mr. Abul Kalam Azad Director, Industry and Labour Wing Software Validation Team
- 3 Dr. Dipankar Roy Joint Secretary, Statistics and Informatics Division Technical Support Team and Data Validation & Table Generation Team

**N. Team Leaders of Various Subject-matter Team Constituted for Population and Housing Census 2022**

4	Mr. Mohammad Abdul Kadir Miah	Director, Census Wing, BBS	ICT Quick Response Team
5	Mr. Amjad Hossain	Joint Director, Agriculture Wing, BBS	SIM Registration and Receiving Team
6	Mr. Md. Rafiqul Islam	Joint Director, National Accounting Wing, BBS	Inter-Coordination and Communication Team
7	Mr. Md. Alamgir Hossen	Deputy Director, Census Wing, BBS	Training Implementation Team
8	Mr. Mohiuddin Ahmed <i>MPH</i>	Deputy Director, Census Wing, BBS	Publicity Support Team
9	Mr. Chandra Shekhar Roy	Senior Maintenance Engineer, Computer Wing, BBS	System Support Team
10	Mr. Jatan Kumar Saha	System Analyst, Computer Wing, BBS	Database Management Team
11	Mr. Mohammad Rafiqul Islam	System Analyst, Statistics and Informatics Division	Technical Support Committee & CAPI Apps and Security Team
12	Mr. S M Ahasan Kabir	System Analyst, Computer Wing, BBS	ICMS and Application Software Team
13	Mr. Mohammad Anamul Haque	Maintenance Engineer, Computer Wing, BBS	Network Management Team
14	Mr. Md. Abubakar Siddique	Cartographer, Computer Wing, BBS	GIS Team

**O. Population and Housing Census 2021 Project Team**

1	Mr. Mohammad Salim Sarker	Project Director
2	Ms. Asrafun Naher	Deputy Project Director (Field Operations)
3	Mr. Pratik Bhattacharjee	Deputy Project Director (Finance)
4	Mr. Nayon Kanti Ray	Deputy Director
5	Mr. Sadek Hossain Khoka	Programmer
6	Ms. Tarana Nasrin	Programmer
7	Mr. Proloy Kumar Goswami	Programmer
8	Ms. Shaila Sharmin	Statistical Officer
9	Mr. A. S. M. Yusuf	Statistical Officer
10	Mr. Shah Mohammed Monjur Kader	Statistical Officer
11	Mr. Mohammad Saidur Rahman	Statistical Officer
12	Mr. Amir Md. Emon	Statistical Officer
13	Mr. Mohammad Monirul Islam	Statistical Officer
14	Ms. Mehejabeen Mahbub	Statistical Officer
15	Ms. Ismat Zerim	Statistical Officer
16	Mr. Md. Zihadul Islam	Assistant Statistical Officer
17	Mr. Md. Nurul Islam	Administrative Officer
18	Mr. Md. Anowar Hossain	Statistical Investigator
19	Mr. M.A. Matin Sarker	Statistical Investigator
20	Mr. Arifur Rahman	Thana Statistician
21	Mr. Md. Nasir Uddin	Statistical Assistant



### **O. Population and Housing Census 2021 Project Team**

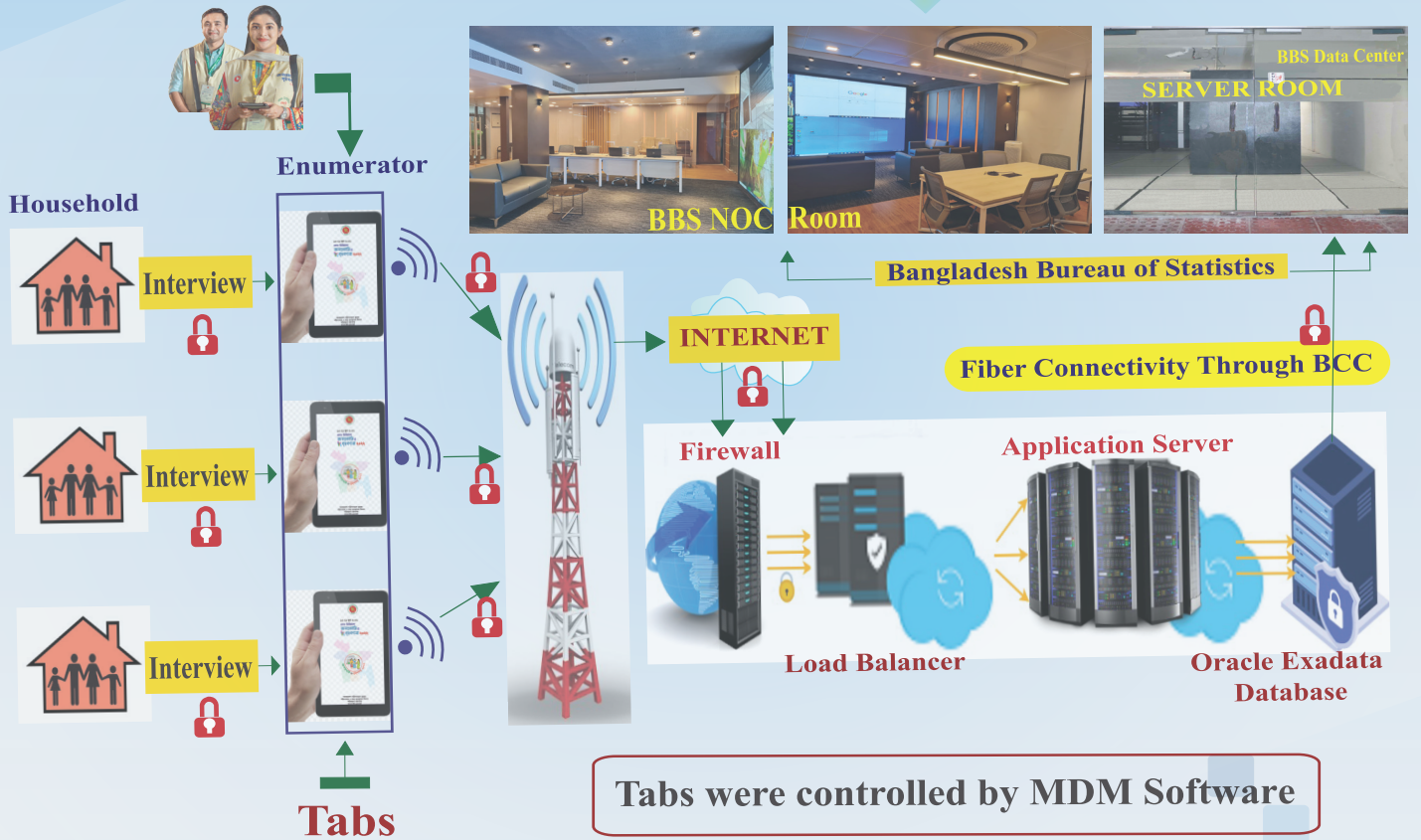
22	Mr.Md. Mortuza Hossain	Draftsman
23	Mr. Abu Reza Saifuddin Ahmed	Data Entry Control Operator
24	Mr. Md. Abu Taleb	Office Assistant Cum Computer Typist
25	Mr. Md. Rafiqul Islam	Computer Operator
26	Mr. Zahar Lal Das	Office Sohayok
27	Mr. Md. Nur Alam	Loader





কমিউনিটি রিপোর্ট: খাগড়াছড়ি  
COMMUNITY REPORT: KHAGRACHHARI

The ICT Architecture of  
Population and Housing Census 2022



জনশুমারি ও গৃহগণনা ২০২১ প্রকল্প  
বাংলাদেশ পরিসংখ্যান ব্যুরো  
পরিসংখ্যান ও তথ্য ব্যবস্থাপনা বিভাগ  
পরিকল্পনা মন্ত্রণালয়  
পরিসংখ্যান ভবন  
আগারগাঁও, ঢাকা-১২০৭  
www.bbs.gov.bd

Population and Housing Census 2021 Project  
Bangladesh Bureau of Statistics  
Statistics and Informatics Division  
Ministry of Planning  
Parishankhyan Bhaban  
Agargaon, Dhaka-1207  
www.bbs.gov.bd